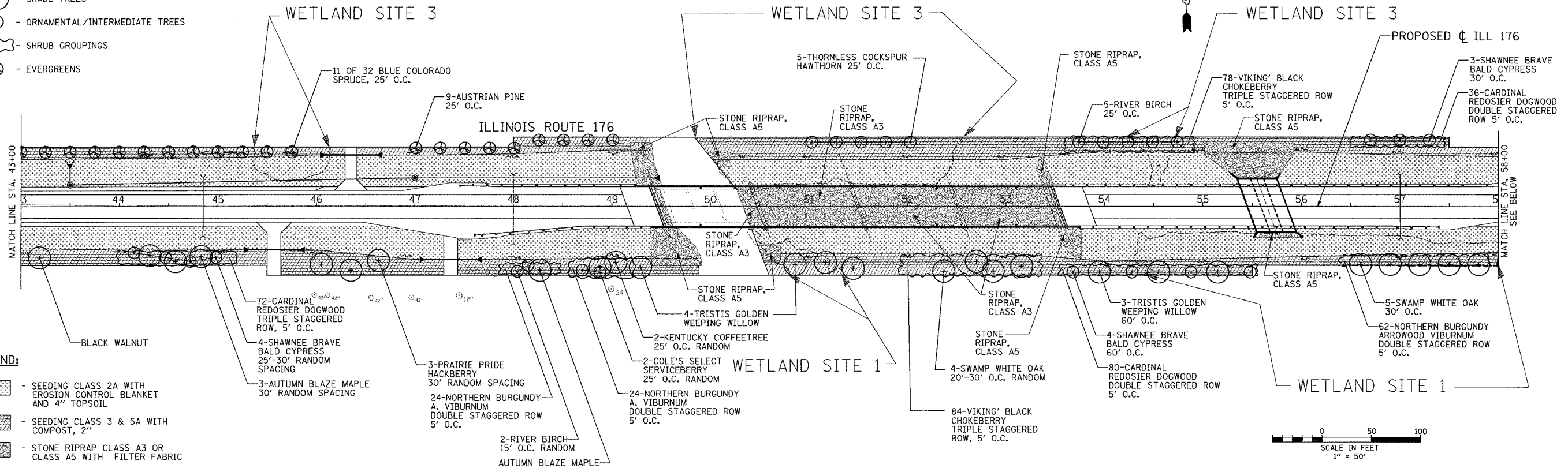


F.A. - ROUTE NO.	SECTION	COUNTY	TOTAL SHEETS	SHEET NO.
533	119R-1-B	McHENRY	77	20
STA.		TO STA.		
FED. ROAD DIST. NO. 1		ILLINOIS	FED. AID PROJECT	

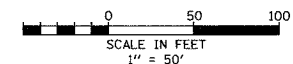
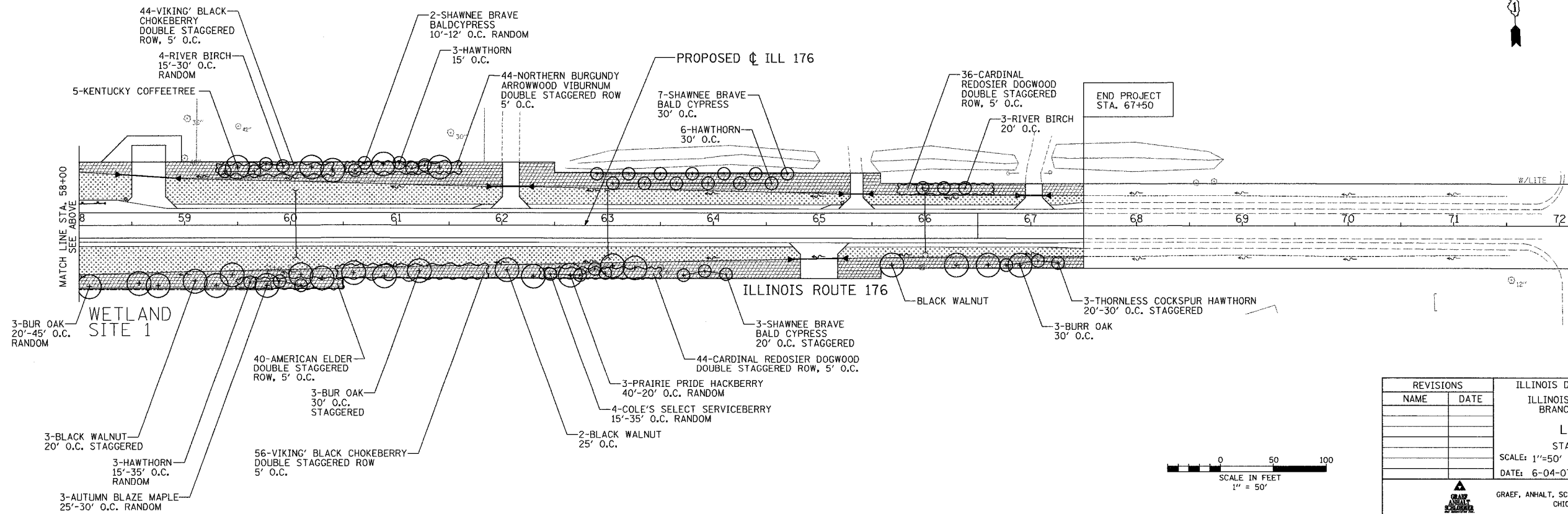
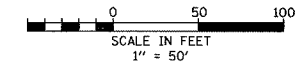
PROPOSED LANDSCAPING ITEMS:

- (+) - SHADE TREES
- (o) - ORNAMENTAL/INTERMEDIATE TREES
- (wavy line) - SHRUB GROUPINGS
- (circle with cross) - EVERGREENS



LEGEND:

- (stippled area) - SEEDING CLASS 2A WITH EROSION CONTROL BLANKET AND 4" TOPSOIL
- (cross-hatched area) - SEEDING CLASS 3 & 5A WITH COMPOST, 2"
- (dotted area) - STONE RIPRAP CLASS A3 OR CLASS A5 WITH FILTER FABRIC



REVISIONS		ILLINOIS DEPARTMENT OF TRANSPORTATION ILLINOIS ROUTE 176 OVER THE SOUTH BRANCH OF THE KISHWAUKEE RIVER LANDSCAPING PLAN STA. 43+00 TO STA. 72+00 SCALE: 1"=50' DATE: 6-04-07	DRAWN BY: WS CHECKED BY: RJS
NAME	DATE		
		GRAEF, ANHALT, SCHLOEMER & ASSOCIATES, INC. CHICAGO, ILLINOIS	