





ROUTE MARKERS


 FOR U.S. ROUTES
MI-40-2424


 FOR ILLINOIS ROUTES
MI-50-2424


 R.R. UNMARKED ROUTES
SPECIAL 24" x 18" VARIABLE
4" BLACK LETTERS ON WHITE
REFLECTIVE BACKGROUND


ARROWS SIGNS

 M5-1L-2115


 M5-1R-2115


 M6-1L-2115


 M6-1R-2115


 M6-3-2115


CARDINAL DIRECTION & DETOUR SIGNS

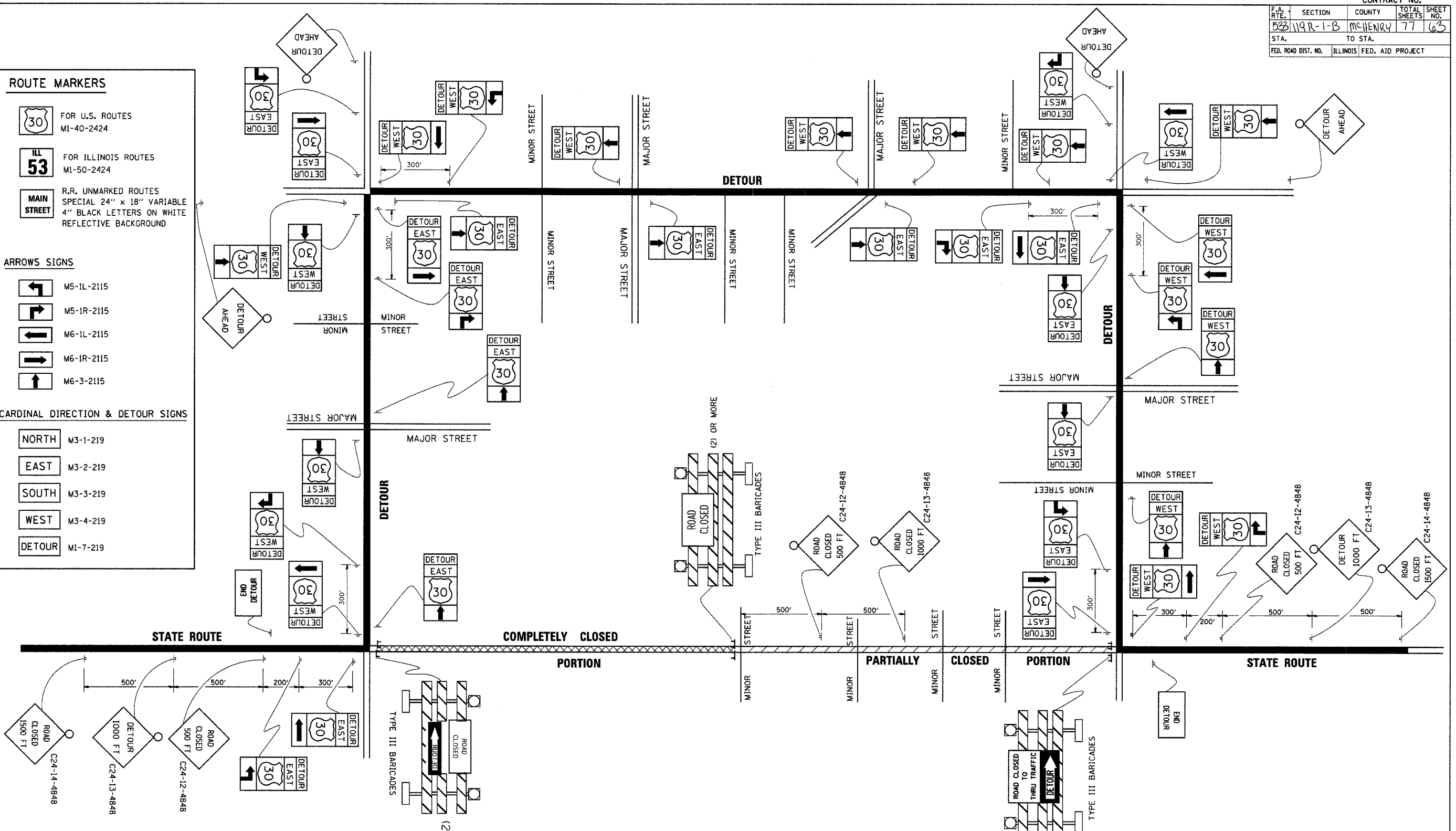
 NORTH M3-1-219

 EAST M3-2-219

 SOUTH M3-3-219

 WEST M3-4-219

 DETOUR MI-7-219



DATE = 3/7/2007
 FILE NAME = K:\distr\4\2214.dwg
 PLOT SCALE = 5/8"=1'-0"
 USER NAME = bauer-dl

REVISIONS	
NAME	DATE
	10/18/02

ILLINOIS DEPARTMENT OF TRANSPORTATION

**TYPICAL MARKING
FOR CLOSING
STATE HIGHWAYS**

SCALE: NONE

DRAWN BY
CHECKED BY
TC-21