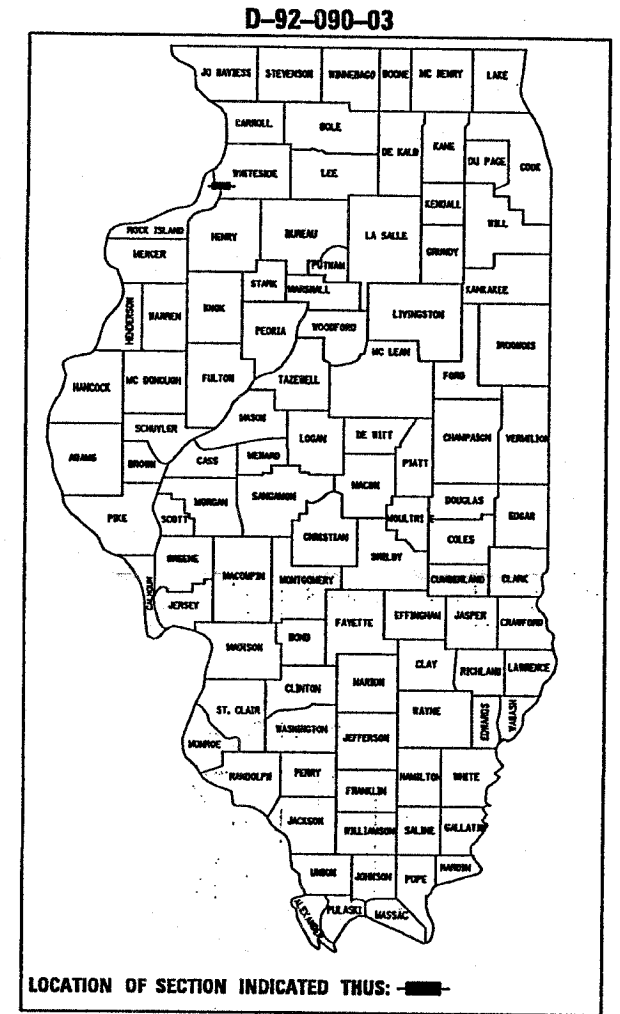


F.A.S. RTE.	SECTION	COUNTY	TOTAL SHEETS	SHEET NO.
203	11BR-1	WHITESIDE	43	1

STATE OF ILLINOIS
DEPARTMENT OF TRANSPORTATION
DIVISION OF HIGHWAYS
PLANS FOR PROPOSED
FEDERAL AID HIGHWAY
FAS ROUTE 203 (MOLINE ROAD)
SECTION 11BR-1
OVER MEREDOSIA DITCH
WHITESIDE COUNTY
PROJECT NO. BRS-0203 (106)



LOCATION OF SECTION INDICATED THUS: [shaded box]

INDEX OF SHEETS

1. COVER SHEET
2. GENERAL NOTES
- 3.-4. SUMMARY OF QUANTITIES
5. TYPICAL SECTIONS
6. VERTICAL AND HORIZONTAL CONTROL
- 7.-8. SCHEDULE OF QUANTITIES
- 9.-10. PLAN AND PROFILE MOLINE ROAD
11. TRAFFIC CONTROL PLAN
- 12.-20. STRUCTURE PLANS
- 21.-22. SOIL BORINGS
- 23.-31. EXISTING BRIDGE PLANS (FOR INFORMATION ONLY)
32. CONCRETE HEADWALLS FOR PIPE DRAINS (27.4)
DELINEATOR AND POST ORIENTATION (37.4)
DRAIN FOR AGGREGATE BASE COURSE (96.4)
TYPICAL BENCHING ON EXISTING EMBANKMENT (50.4)
33. STEEL PLATE BEAM GUARD RAIL, TYPE A (SPECIAL) (52.1)
34. EROSION CONTROL DETAILS FOR SILT FENCE (29.2)
WITNESS MARKER AND PERMANENT SURVEY MARKERS, TYPE II (66.2)
35. TRAFFIC CONTROL FOR ROAD CLOSURE (40.1)
36. DETAILS OF PLANTING AND BRACING TREES (92.1)
- 37.-43. CROSS SECTIONS

HIGHWAY STANDARDS

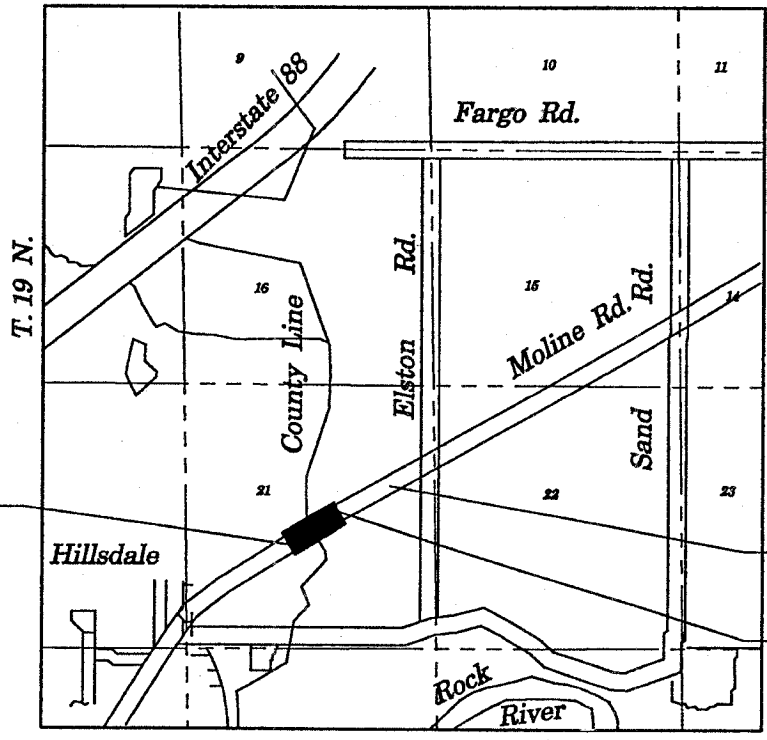
- | | |
|-----------|--|
| 000001-04 | STANDARD SYMBOLS, ABBREVIATIONS AND PATTERNS |
| 001001 | AREA OF REINFORCEMENT BARS |
| 280001-02 | TEMPORARY EROSION CONTROL SYSTEMS |
| 420001-06 | PAVEMENT JOINTS |
| 420401-05 | BRIDGE APPROACH PAVEMENT |
| 421001-01 | BAR REINFORCEMENT FOR CRC PAVEMENT |
| 515001-02 | NAME PLATE FOR BRIDGES |
| 542401 | METAL END SECTION FOR PIPE CULVERTS |
| 601101 | CONCRETE HEADWALL FOR PIPE DRAINS |
| 630001-06 | STEEL PLATE BEAM GUARDRAIL |
| 630301-03 | SHOULDER WIDENING FOR TYPE 1 (SPECIAL) GUARDRAIL TERMINALS |
| 631031-05 | TRAFFIC BARRIER TERMINAL, TYPE 6 |
| 635001 | DELINEATORS |
| 635006-02 | REFLECTOR AND TERMINAL MARKER PLACEMENT |
| 635011-01 | REFLECTOR MARKER AND MOUNTING DETAILS |
| 667101 | PERMANENT SURVEY MARKERS |
| 701311-02 | LANE CLOSURE, 2L, 2M, MOVING OPERATIONS-DAY ONLY |
| 702001-06 | TRAFFIC CONTROL DEVICES |
| 720011 | METAL POSTS FOR SIGNS, MARKERS AND DELINEATORS |
| 780001-01 | TYPICAL PAVEMENT MARKINGS |
| 781001-02 | TYPICAL APPLICATIONS RAISED REFLECTIVE PAVEMENT MARKERS |

TRAFFIC DATA

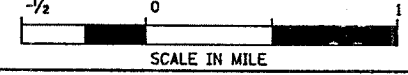
HIGHWAY CLASSIFICATION: MAJOR COLLECTOR
 2008 ADT = 3100
 DESIGN SPEED 55 MPH
 POSTED SPEED 55 MPH

SECTION 115BR-1
INCLUDES THE REMOVAL OF EXISTING
STRUCTURE NO. 098-0003 AND
CONSTRUCTION OF THE NEW
STRUCTURE 098-0111, A THREE SPAN
STRUCTURE OVER MEREDOSIA DITCH
AT STA 428+20.80
101'-10 3/4" BACK TO
BACK OF ABUTMENT


SECTION & IMPROVEMENT
BEGINS STA. 423+75



NET LENGTH OF SECTION 850 FEET (0.16 MILES)
 GROSS LENGTH OF SECTION 850 FEET (0.16 MILES)



IMPROVEMENT ENDS
STA. 435+35
SECTION ENDS
STA. 432+25



STATE OF ILLINOIS
 DEPARTMENT OF TRANSPORTATION
 DIVISION OF HIGHWAYS
 SUBMITTED August 15, 2006
 Deputy Director of Highways, Region Engineer
 October 13, 2006
 Engineer of Design and Environment
 October 13, 2006
 Director of Highways, Chief Engineer

DISTRICT 2 DIXON IL
PRINTED BY THE AUTHORITY
OF THE STATE OF ILLINOIS

CHAMLIN & ASSOCIATES
 PERU ILLINOIS MORRIS

J.U.L.I.E.
 JOINT UTILITY LOCATION INFORMATION FOR EXCAVATION
 1-800-892-0123

CONTRACT NO. 64939

PROJECT ENGINEER
 BECKY MARRUFFO
 SQUAD LEADER
 THOMAS HALLA 815-284-5993
 SENIOR SQUAD LEADER
 MIKE YUSEF 815-284-5354
 JAMES K. CLINARD
 CHAMLIN & ASSOCIATES
 815-223-3344