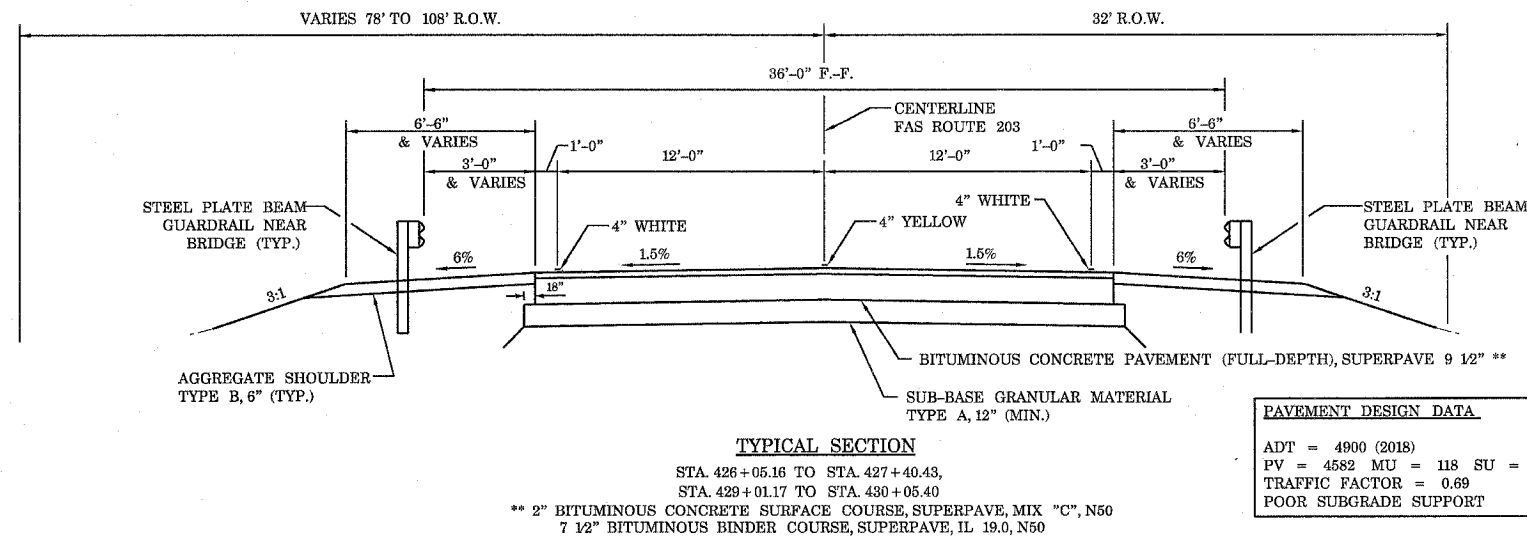
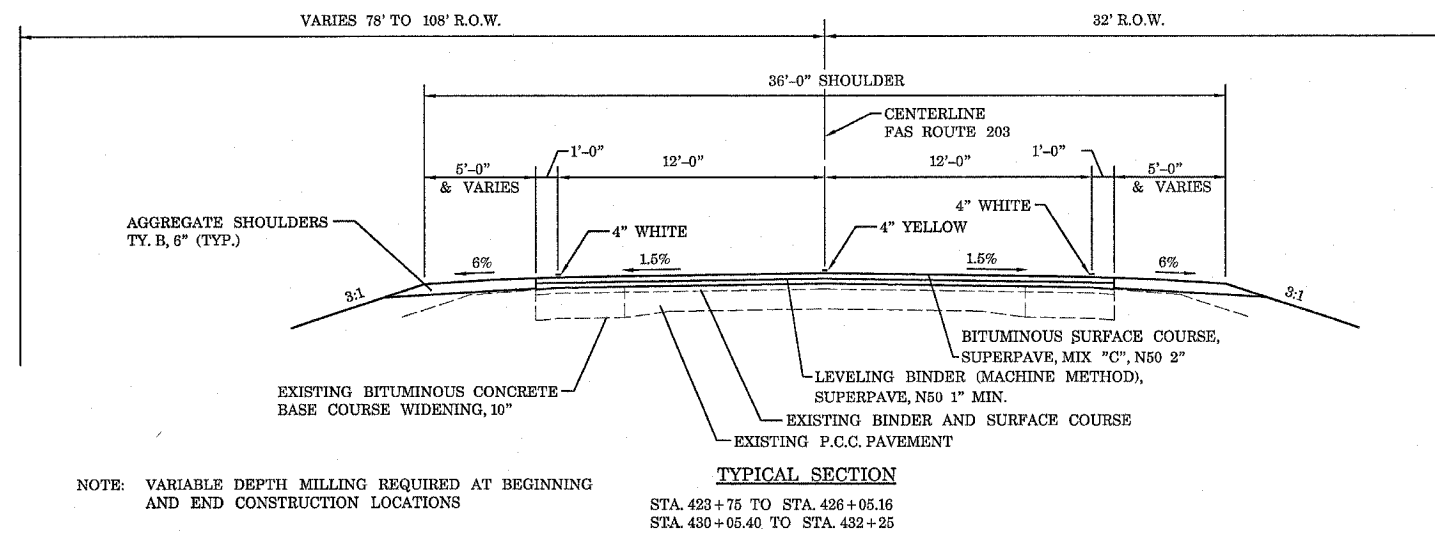
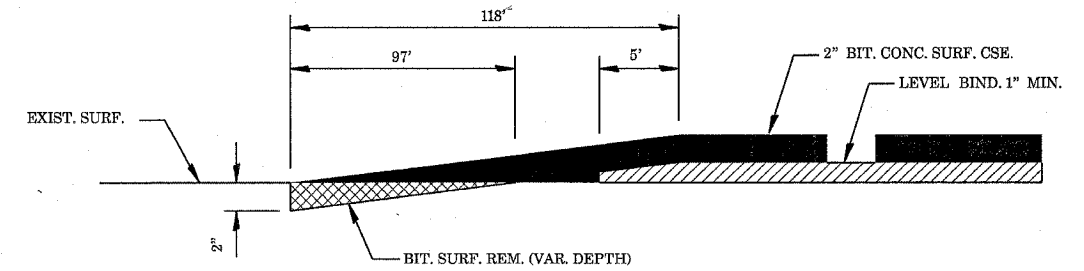


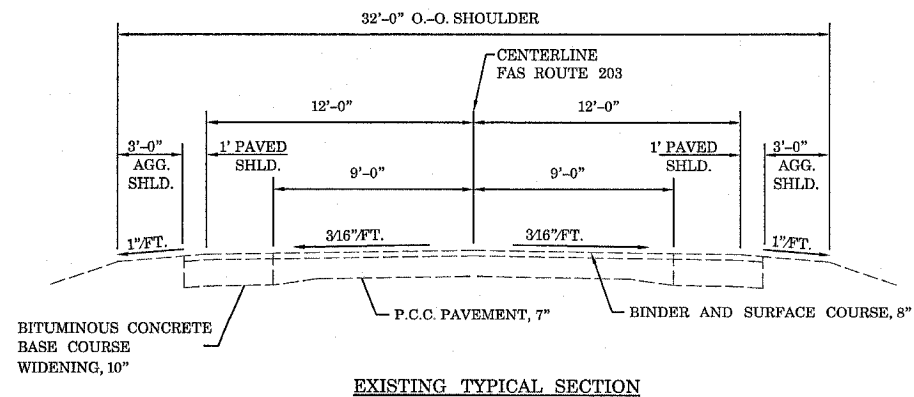
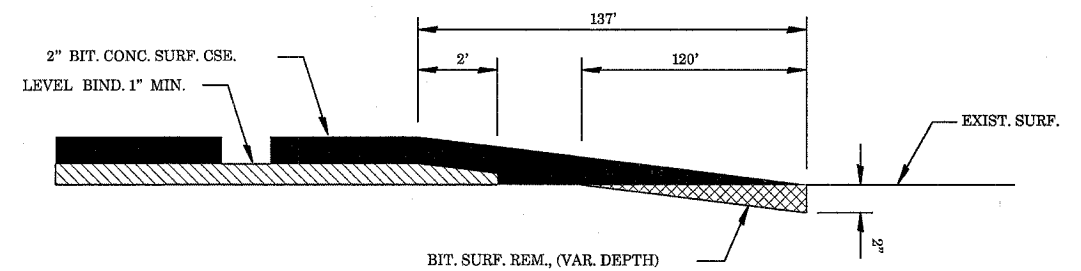
F.A.S. RTE.	SECTION	COUNTY	TOTAL SHEETS	SHEET NO.
203	11BR-1	WHITESIDE	43	5
STA.		TO STA.		
FED. ROAD DIST. NO.		ILLINOIS	FED. AID PROJECT	



PAVEMENT DESIGN DATA	
ADT =	4900 (2018)
PV =	4582 MU = 118 SU = 200
TRAFFIC FACTOR =	0.69
POOR SUBGRADE SUPPORT	



NOTE: VARIABLE DEPTH MILLING REQUIRED AT BEGINNING AND END CONSTRUCTION LOCATIONS



REVISIONS	
NAME	DATE

ILLINOIS DEPARTMENT OF TRANSPORTATION  
 TYPICAL SECTIONS  
 FAS 203 (MOLINE ROAD)  
 SECTION 115BR-1  
 WHITESIDE COUNTY

SCALE: VERT. 1" = 800'  
 HORIZ. 1" = 800'  
 DATE 12/05

DRAWN BY NOE  
 CHECKED BY JKC

BITUMINOUS 112 LBS./SQ. YD. - INCH

DATE = 9/18/85  
 PLOT SCALE = 1" = 20'  
 USER NAME = CHANS