
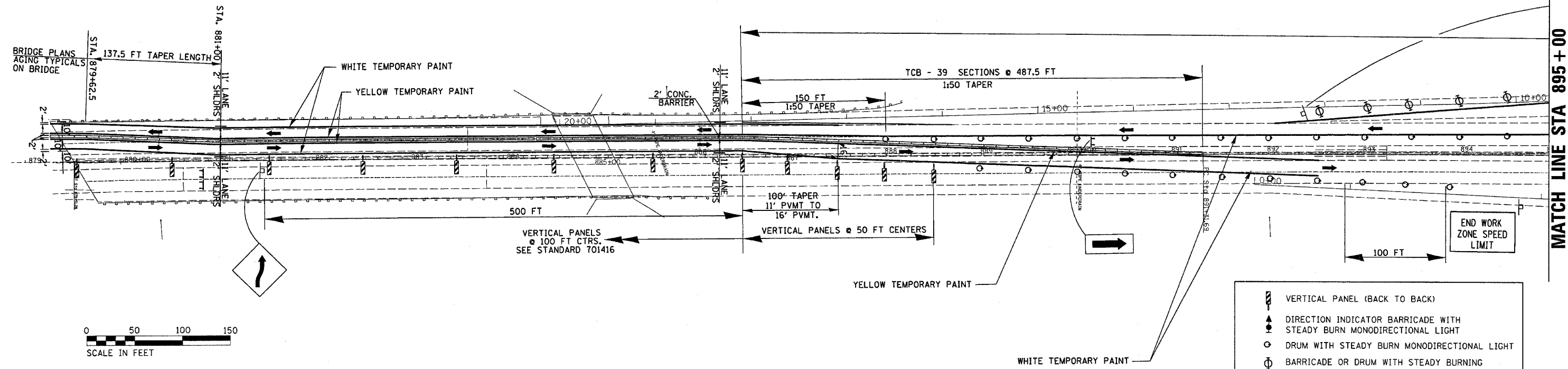
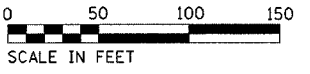
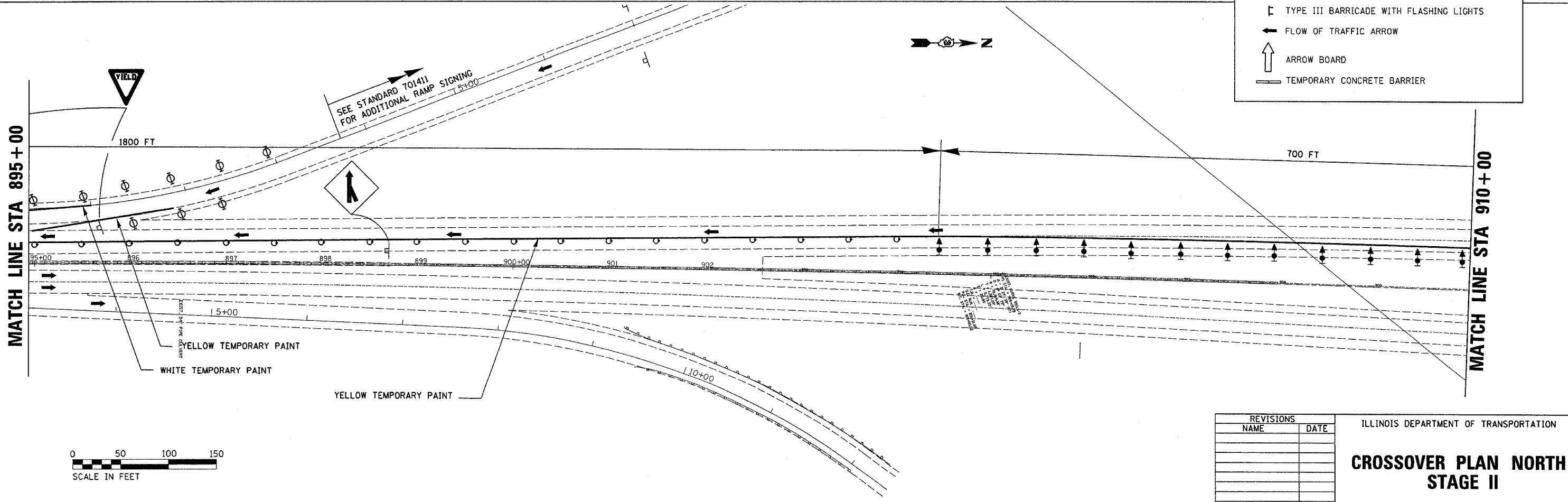


| | | | | |
|---------------------|-----------|----------|------------------|-----------|
| F.A.I. RTE. | SECTION | COUNTY | TOTAL SHEETS | SHEET NO. |
| 39 | 150-4B/BR | LASALLE | 365 | 16 |
| STA. | | TO STA. | | |
| FED. ROAD DIST. NO. | | ILLINOIS | FED. AID PROJECT | |



- VERTICAL PANEL (BACK TO BACK)
- DIRECTION INDICATOR BARRICADE WITH STEADY BURN MONODIRECTIONAL LIGHT
- DRUM WITH STEADY BURN MONODIRECTIONAL LIGHT
- BARRICADE OR DRUM WITH STEADY BURNING MONODIRECTIONAL LIGHT
- SIGN
- TYPE III BARRICADE WITH FLASHING LIGHTS
- FLOW OF TRAFFIC ARROW
- ARROW BOARD
- TEMPORARY CONCRETE BARRIER



| REVISIONS | |
|-----------|------|
| NAME | DATE |
| | |
| | |
| | |
| | |
| | |
| | |
| | |
| | |
| | |
| | |

ILLINOIS DEPARTMENT OF TRANSPORTATION

**CROSSOVER PLAN NORTH
STAGE II**

SCALE: VERT.
HORIZ.
DATE

DRAWN BY
CHECKED BY

DATE = 10/20/2006
FILE NAME = WELLS
PLOT SCALE = 1/4" = 100'
USER NAME = MUSER8