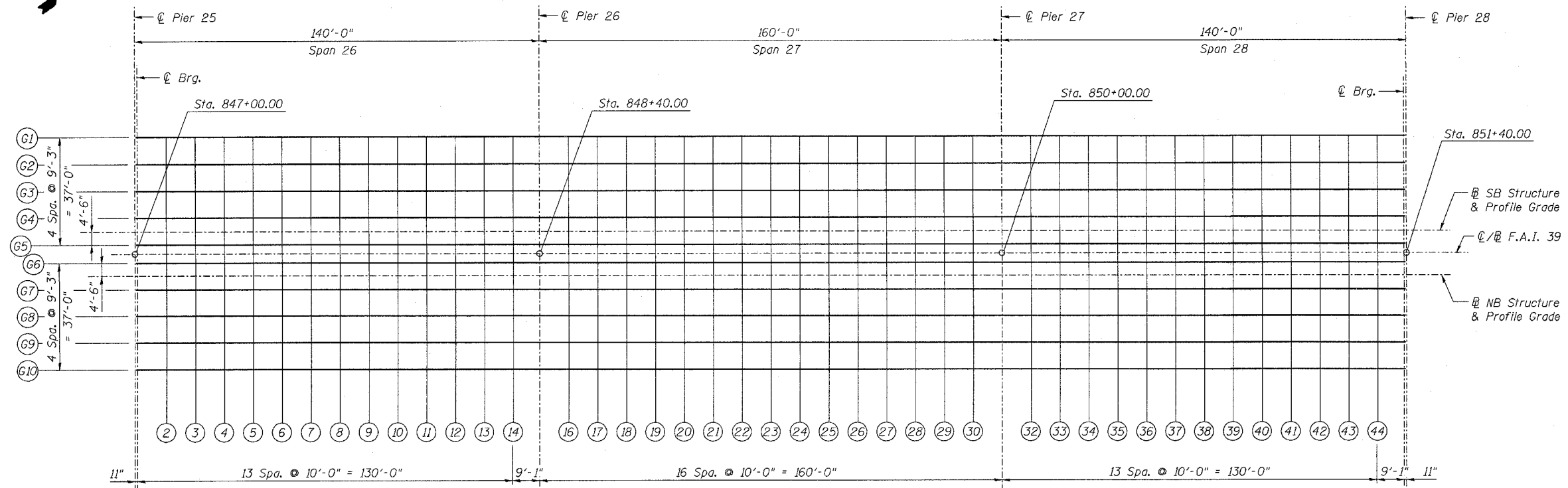


STATE OF ILLINOIS
DEPARTMENT OF TRANSPORTATION

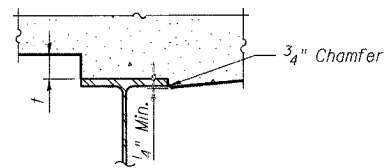
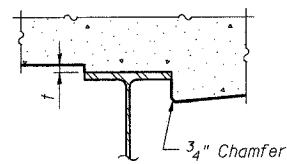
ROUTE NO. F.A.I. 39	SECTION 50-4B	COUNTY LASALLE	TOTAL SHEETS 81	SHEET NO. 81	SHEET NO. 65 313 SHEETS
FED. ROAD DIST. NO. 7		ILLINOIS		FED. AID PROJECT	

Contract # 66586



NOTES:

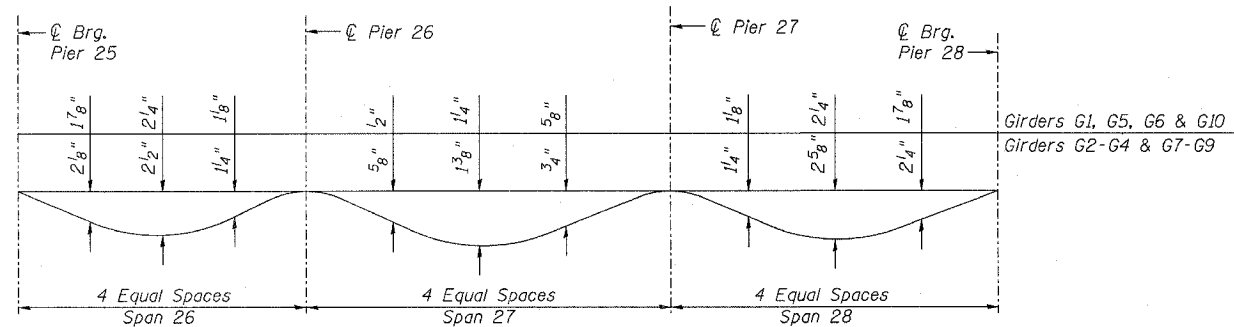
1. Dead load deflections used for the Dead Load Deflection Diagram and the tabulated Elevation Adjusted for Dead Load Deflection are based on the pour sequence shown on sheet 21. If the pour is modified, the dead load deflections must be recalculated and approved by the Engineer. See General Notes.
2. For stations and top of slab elevations see sheets 66 thru 68.



To determine "t": After all structural steel has been erected, elevations at the top of flanges of the girders shall be taken at intervals shown on this sheet. These elevations subtracted from the "Theoretical Grade Elevations Adjusted for Dead Load Deflection" shown on sheets 66 thru 68, minus slab thickness, equals the fillet heights "t" above top flange of girders.

FILLET HEIGHTS

DESIGNED -	AJK
CHECKED -	MRB
DRAWN -	VH
CHECKED -	MRB



Note: The above deflections are not to be used in the field if the Engineer is working from the grade elevations adjusted for dead load deflections as shown on sheets 66 thru 68.

SCREED PLAN - SPANS 26 THRU 28
ABRAHAM LINCOLN MEMORIAL BRIDGE OVER
THE ILLINOIS RIVER (PUBLIC WATERS)
F.A.I. ROUTE 39 SEC. (50-4B) BR
LASALLE COUNTY
STATION 863+16.00
STRUCTURE NO. 050-0191 (SB & NB)

benesch

alfred benesch & company
Engineers - Surveyors - Planners
205 North Michigan Avenue, Suite 2400
Chicago, Illinois 60601
312-665-0460
Job # 3856