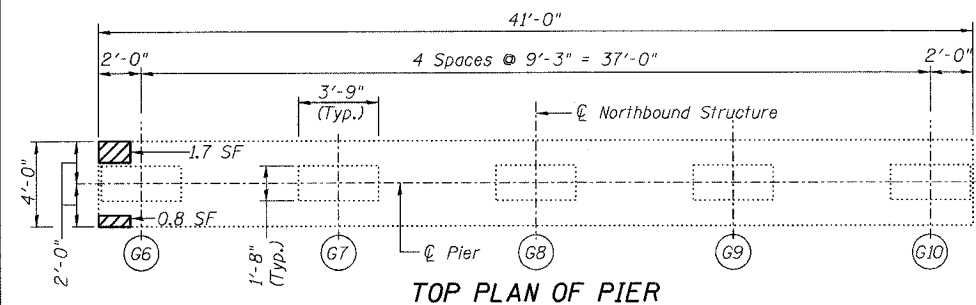


STATE OF ILLINOIS
DEPARTMENT OF TRANSPORTATION

ROUTE NO.	SECTION	COUNTY	DISTRICT	SHEET	SHEET NO. 235 313 SHEETS
F.A.I. 39	50-4B	LASALLE		258	
FED. ROAD DIST. NO. 7	ILLINOIS	FED. AID PROJECT-			

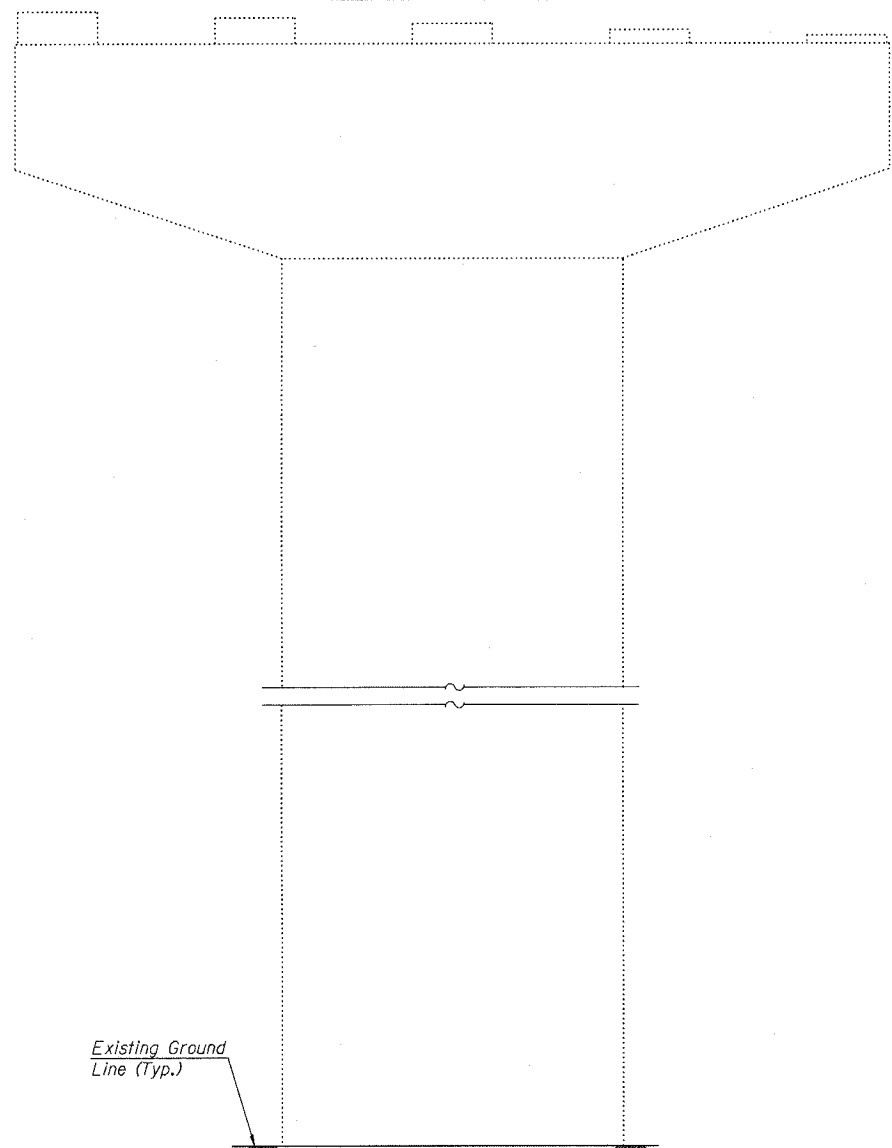
Contract # 66586



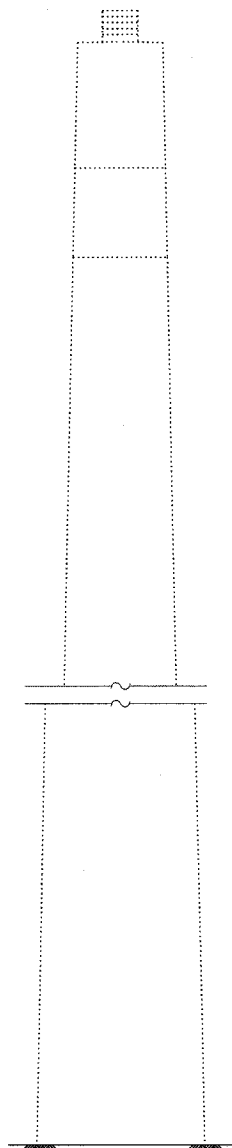
TOP PLAN OF PIER

NOTES:

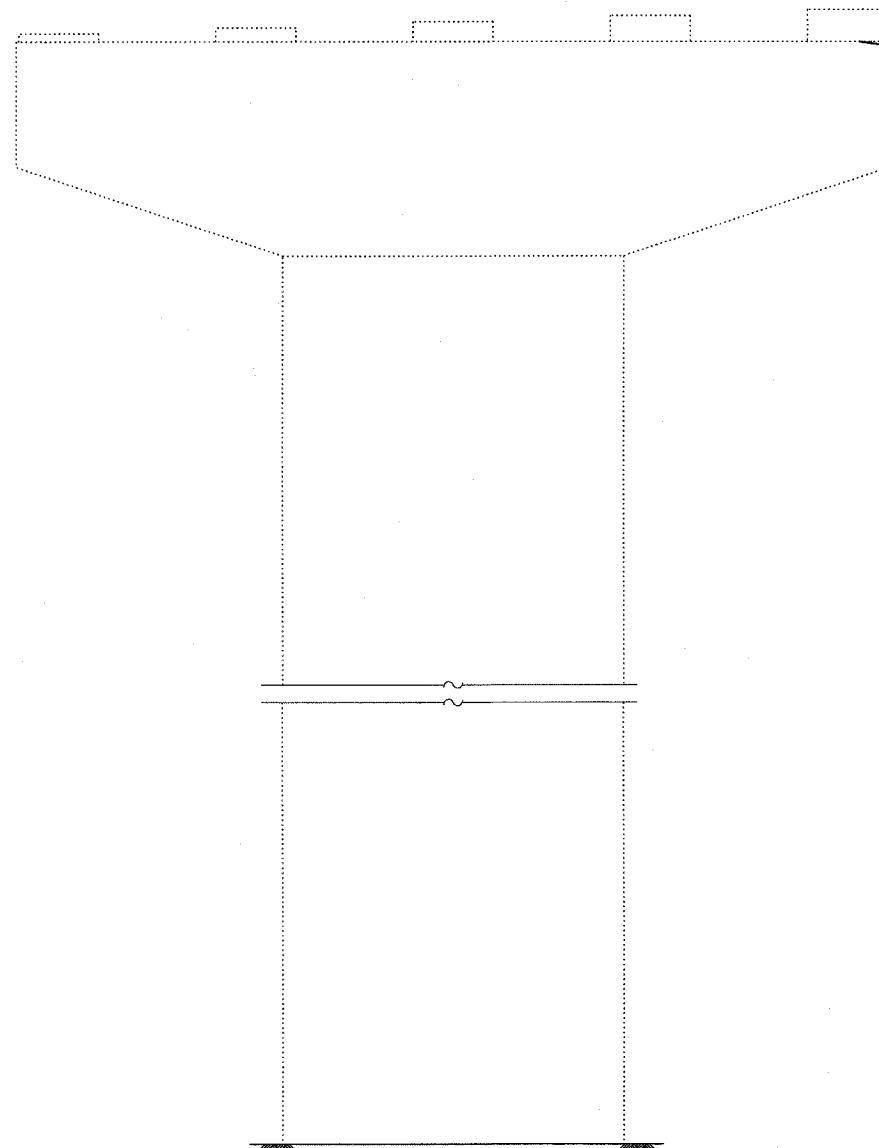
- The quantities shown are for estimating purposes only. The area to be repaired will be determined by the Engineer at the time of construction. Actual repair locations shall be shown on the as-built plans.



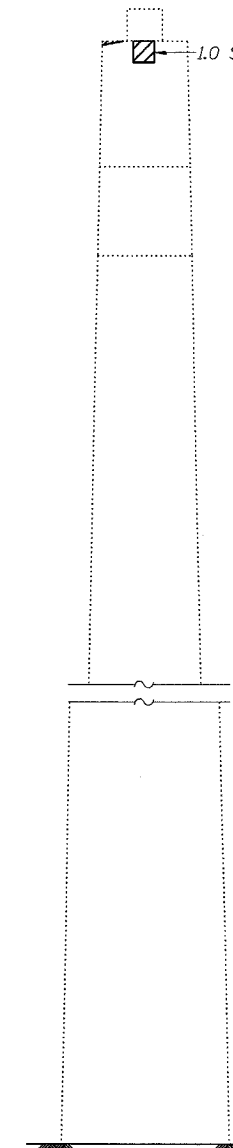
ELEVATION
(Looking North)



END VIEW
(Looking West)



ELEVATION
(Looking South)



END VIEW
(Looking East)

Existing Ground
Line (Typ.)

LEGEND

- Structural Repair of Concrete
(Depth equal to or less than 5")
- SF Square Feet

BILL OF MATERIAL

ITEM	UNIT	QUANTITY
Structural Repair of Concrete (Depth equal to or less than 5")	SF	3.5

DESIGNED ADB
CHECKED DLS
DRAWN KHH
CHECKED MTH

LIN ENGINEERING, LTD.
210 W. Chestnut
Chattam, Illinois 62629
(217) 483-4168
FAX (217) 483-4706

benesch
alfred benesch & company
Engineers • Surveyors • Planners
205 North Michigan Avenue, Suite 2400
Chicago, Illinois 60601
312-565-0460
Job # 3856

PIER REPAIR - PIER 4 NB
ABRAHAM LINCOLN MEMORIAL BRIDGE OVER
THE ILLINOIS RIVER (PUBLIC WATERS)
F.A.I. ROUTE 39 SEC. (50-4B) BR
LASALLE COUNTY
STATION 863+16.00
STRUCTURE NO. 050-0191 (SB & NB)

x:\3800s\3856\structures\abe lincoln memorial\final\plans\From_Lin\Pier Repair\PO4_NB.sht

10:06:49 AM

8/30/2006