

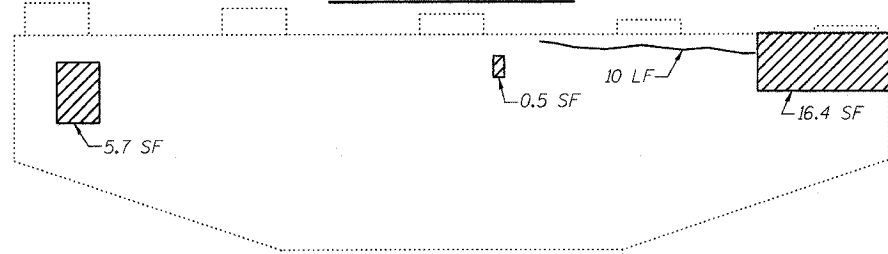
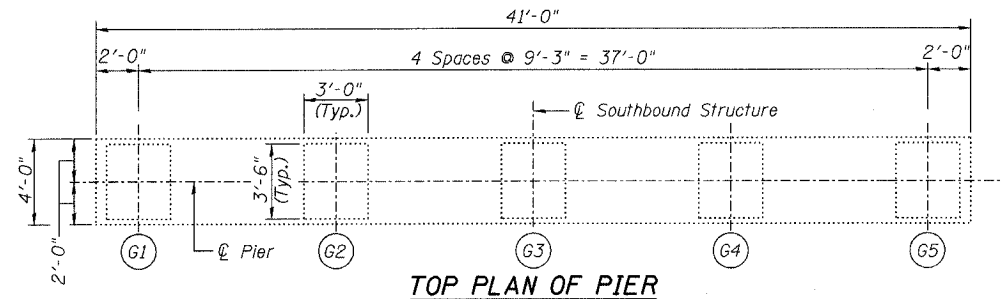
STATE OF ILLINOIS  
DEPARTMENT OF TRANSPORTATION

ROUTE NO. F.A.I. 39	SECTION 50-4B	COUNTY LASALLE	SHEET 260	SHEET NO. 237
FED. ROAD DIST. NO. 7				ILLINOIS
FED. AID PROJECT				

Contract # 66586

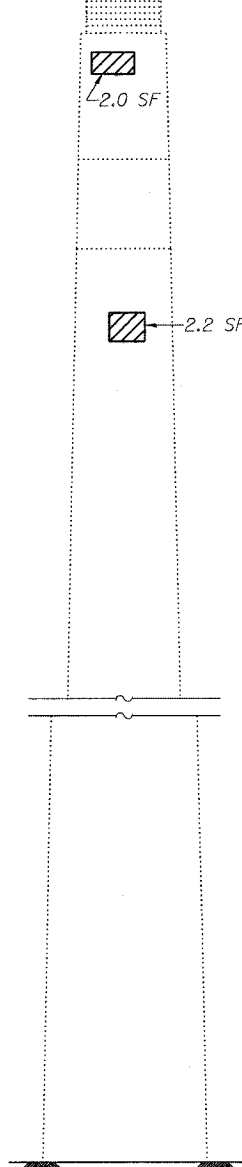
**NOTES:**

- The quantities shown are for estimating purposes only. The area to be repaired will be determined by the Engineer at the time of construction. Actual repair locations shall be shown on the as-built plans.
- See Sheet 239 for rehabilitation of concrete pedestals.

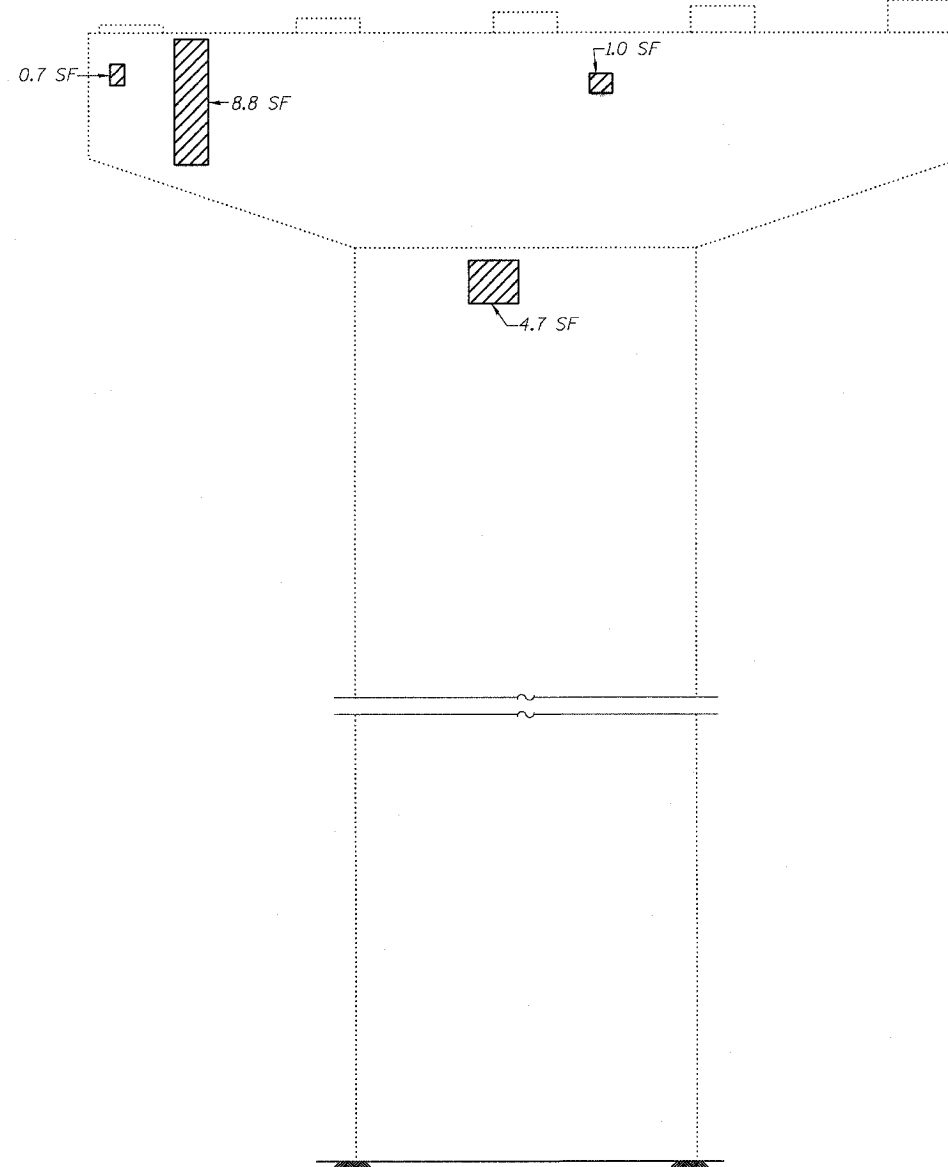


Existing Ground Line (Typ.)

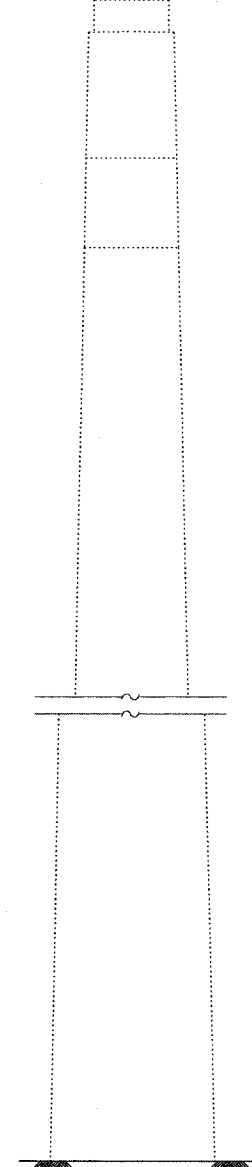
**ELEVATION**  
(Looking North)



**END VIEW**  
(Looking West)



**ELEVATION**  
(Looking South)



**END VIEW**  
(Looking East)

**LEGEND**

	Structural Repair of Concrete (Depth equal to or less than 5")
	Epoxy Crack Sealing (Cracks ≥ 1/8" Wide)
SF	Square Feet
LF	Linear Feet

**BILL OF MATERIAL**

ITEM	UNIT	QUANTITY
Structural Repair of Concrete (Depth equal to or less than 5")	SF	42.0
Epoxy Crack Sealing	LF	10

DESIGNED	ADB
CHECKED	DLS
DRAWN	KHH
CHECKED	MTH

**LIN ENGINEERING, LTD.**  
210 W. Chestnut  
Chatham, Illinois 62629  
(217) 483-4168  
FAX (217) 483-4106

**benesch**  
alfred benesch & company  
Engineers • Surveyors • Planners  
205 North Michigan Avenue, Suite 2400  
Chicago, Illinois 60601  
312-665-0450  
Job # 3856

**PIER REPAIR - PIER 6 SB**  
**ABRAHAM LINCOLN MEMORIAL BRIDGE OVER**  
**THE ILLINOIS RIVER (PUBLIC WATERS)**  
**F.A.I. ROUTE 39 SEC. (50-4B) BR**  
**LASALLE COUNTY**  
**STATION 863+16.00**  
**STRUCTURE NO. 050-0191 (SB & NB)**

x:\3800s\3856\structures\dbe\lincoln\_memorial\final\plans\From\_Lin\Pier\_Repair\PO6\_SB.sht

10:06:44 AM

8/30/2006