

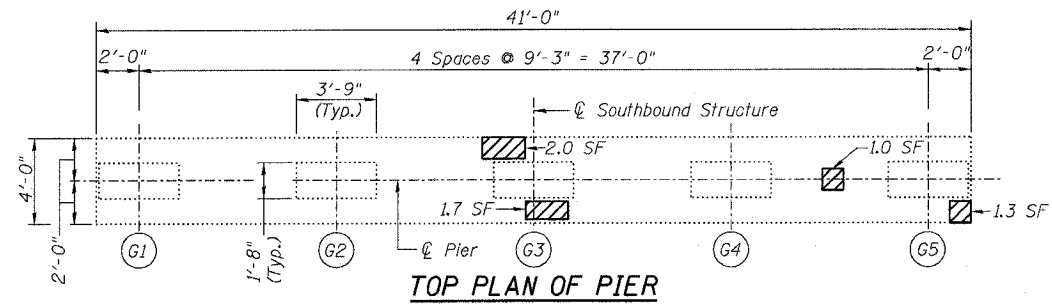
STATE OF ILLINOIS  
DEPARTMENT OF TRANSPORTATION

ROUTE NO. F.A.I. 39	SECTION 50-4B	COUNTY LASALLE	SHEET 217	SHEET 217	SHEET NO. 249
FED. ROAD DIST. NO. 7		ILLINOIS	FED. AID PROJECT		

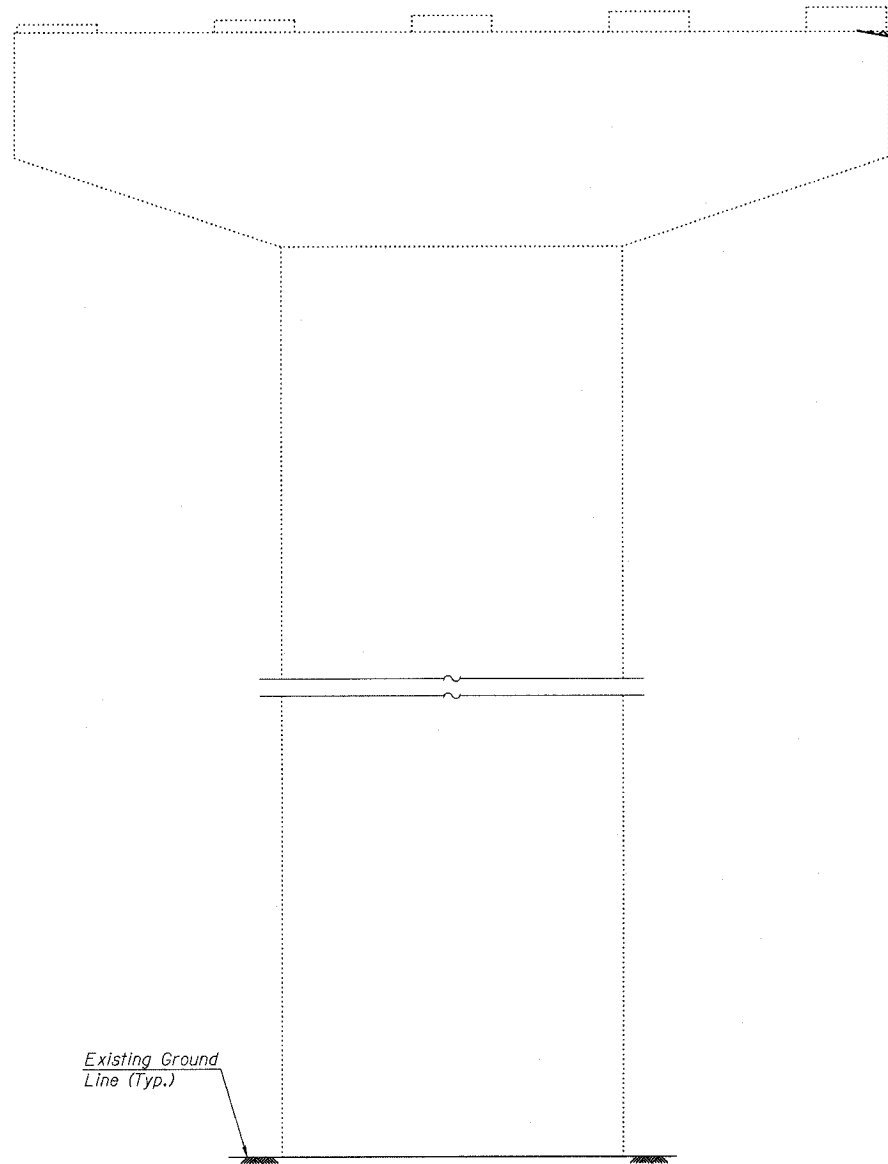
Contract # 66586

**NOTES:**

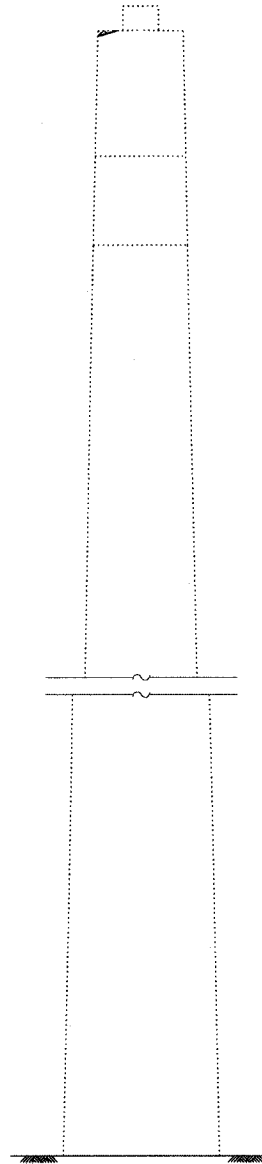
- The quantities shown are for estimating purposes only. The area to be repaired will be determined by the Engineer at the time of construction. Actual repair locations shall be shown on the as-built plans.



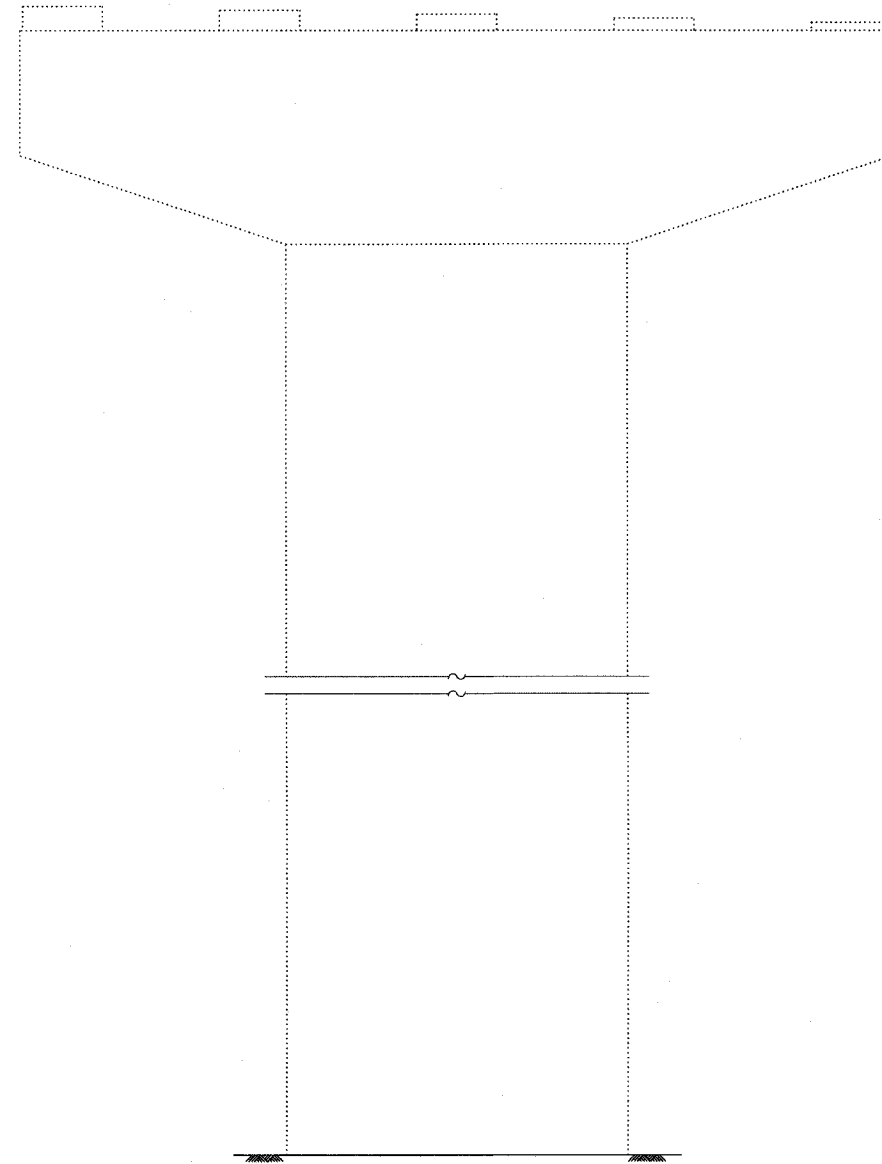
**TOP PLAN OF PIER**



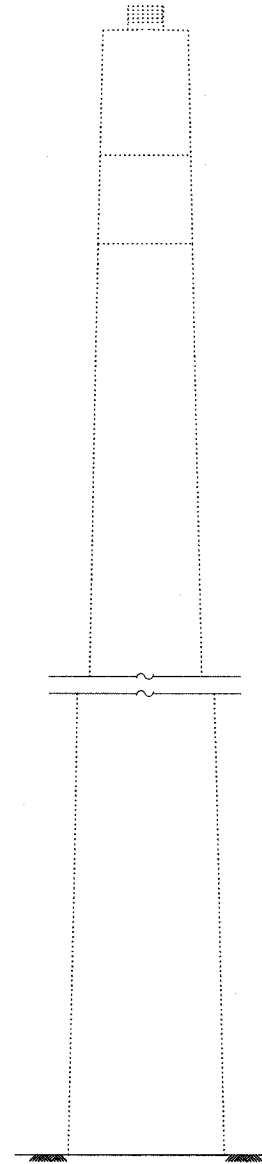
**ELEVATION**  
(Looking North)



**END VIEW**  
(Looking West)



**ELEVATION**  
(Looking South)



**END VIEW**  
(Looking East)

Existing Ground Line (Typ.)

**LEGEND**

- Structural Repair of Concrete (Depth equal to or less than 5")
- SF Square Feet

**BILL OF MATERIAL**

ITEM	UNIT	QUANTITY
Structural Repair of Concrete (Depth equal to or less than 5")	SF	6.0

DESIGNED	ADB
CHECKED	DLS
DRAWN	KHH
CHECKED	MTH

**LIN ENGINEERING, LTD.**  
210 W. Chestnut  
Chatham, Illinois 62629  
(217) 483-4168  
FAX (217) 483-4706

**benesch**  
alfred benesch & company  
Engineers • Surveyors • Planners  
205 North Michigan Avenue, Suite 2400  
Chicago, Illinois 60601  
312-565-0450  
Job # 3856

**PIER REPAIR - PIER 12 SB**  
**ABRAHAM LINCOLN MEMORIAL BRIDGE OVER**  
**THE ILLINOIS RIVER (PUBLIC WATERS)**  
**F.A.I. ROUTE 39 SEC. (50-4B) BR**  
**LASALLE COUNTY**  
**STATION 863+16.00**  
**STRUCTURE NO. 050-0191 (SB & NB)**

x:\3800s\3856\structures\dbe lincoln memorial\final\plans\From\_Lin\Pier Repair\PI2\_SB.sht

10:05:48 AM

8/30/2006