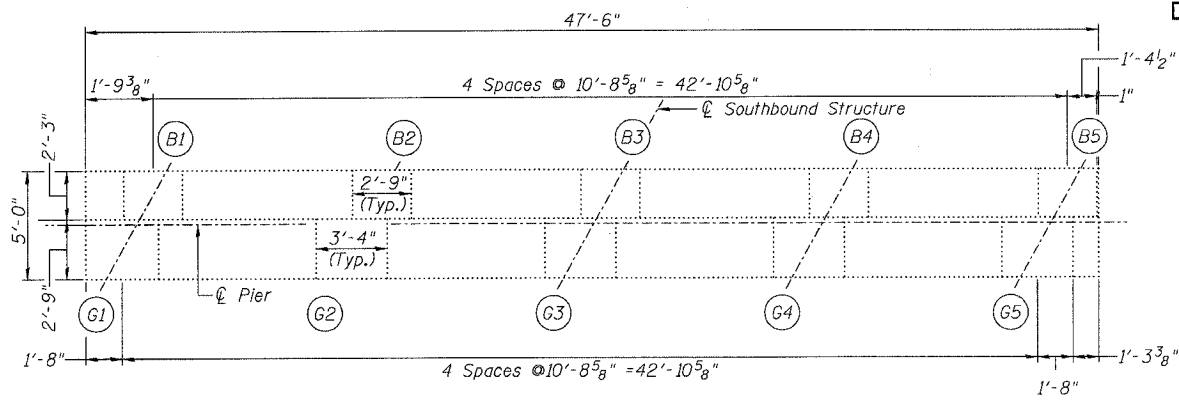


STATE OF ILLINOIS  
DEPARTMENT OF TRANSPORTATION

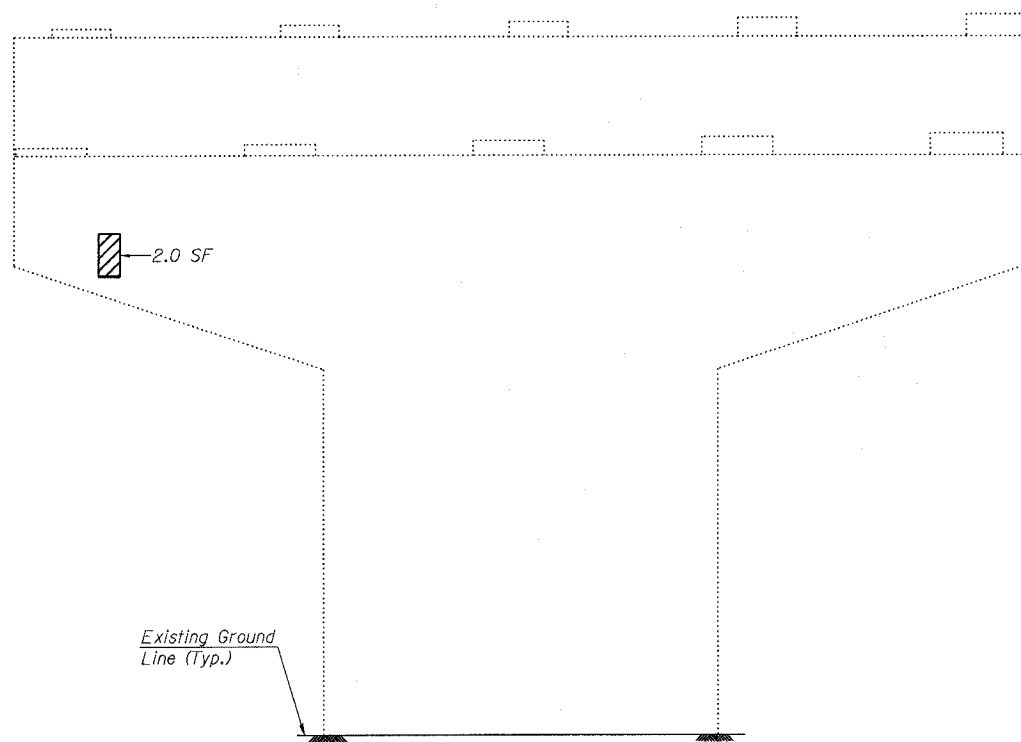
ROUTE NO. F.A.I. 39	SECTION 50-4B	COUNTY LASALLE	TOTAL SHEETS 333	SHEET NO. 313
SHEET NO. 310 313 SHEETS				
Contract # 66586				




TOP PLAN OF PIER

NOTES:

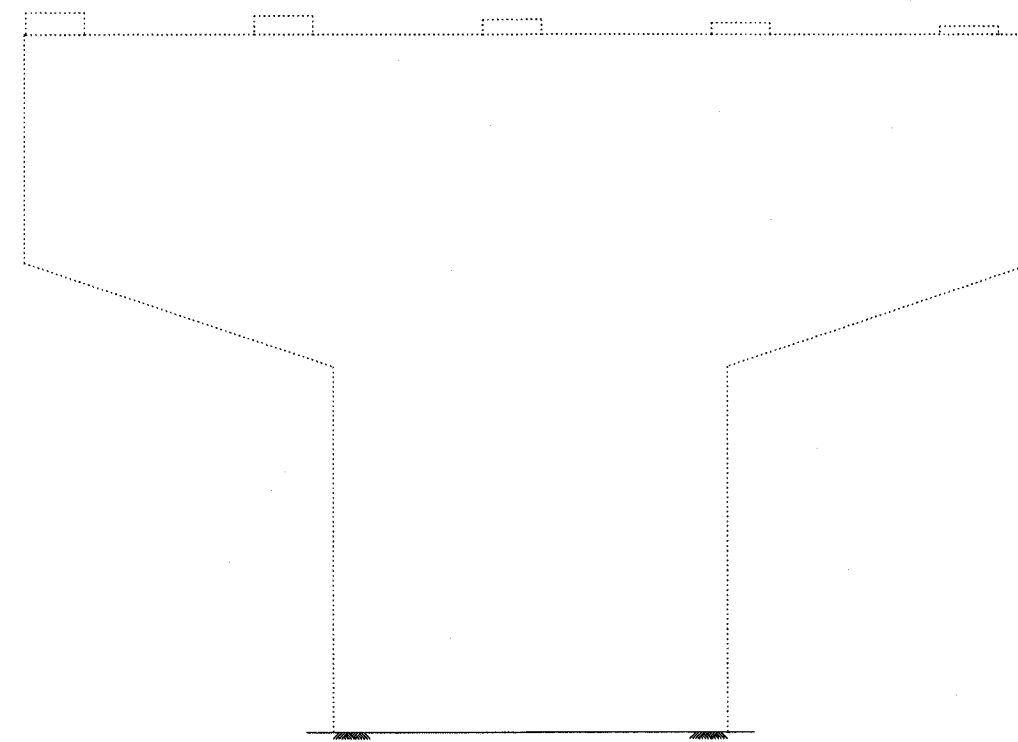
- The quantities shown are for estimating purposes only. The area to be repaired will be determined by the Engineer at the time of construction. Actual repair locations shall be shown on the as-built plans.
- See Sheet 312 for rehabilitation of concrete pedestals.



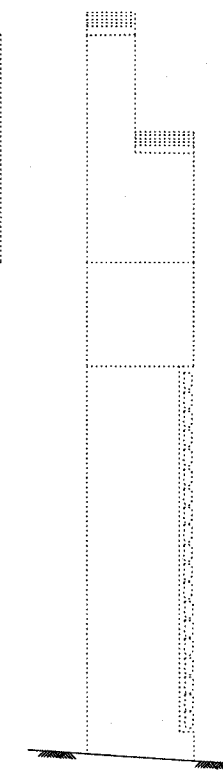
ELEVATION  
(Looking North)



END VIEW  
(Looking West)



ELEVATION  
(Looking South)



END VIEW  
(Looking East)

LEGEND

- Structural Repair of Concrete (Depth equal to or less than 5")
- SF Square Feet

BILL OF MATERIAL

ITEM	UNIT	QUANTITY
Structural Repair of Concrete (Depth equal to or less than 5")	SF	2.0

DESIGNED	ADB
CHECKED	DLS
DRAWN	KHH
CHECKED	MTH

**LIN ENGINEERING, LTD.**  
210 W. Chestnut  
Chatham, Illinois 62629  
(217) 483-4168  
FAX (217) 483-4706

**benesch**  
alfred benesch & company  
Engineers • Surveyors • Planners  
205 North Michigan Avenue, Suite 2400  
Chicago, Illinois 60601  
312-965-0450  
Job # 3856

PIER REPAIR - PIER 43 SB  
ABRAHAM LINCOLN MEMORIAL BRIDGE OVER  
THE ILLINOIS RIVER (PUBLIC WATERS)  
F.A.I. ROUTE 39 SEC. (50-4B) BR  
LASALLE COUNTY  
STATION 863+16.00  
STRUCTURE NO. 050-0191 (SB & NB)

x:\3800s\3856\structures\dbe\lincoln\_memorial\final\plans\From\_Lin\Pier\_Repair\_VP43\_SB.sht

3:38:00 PM

8/30/2006