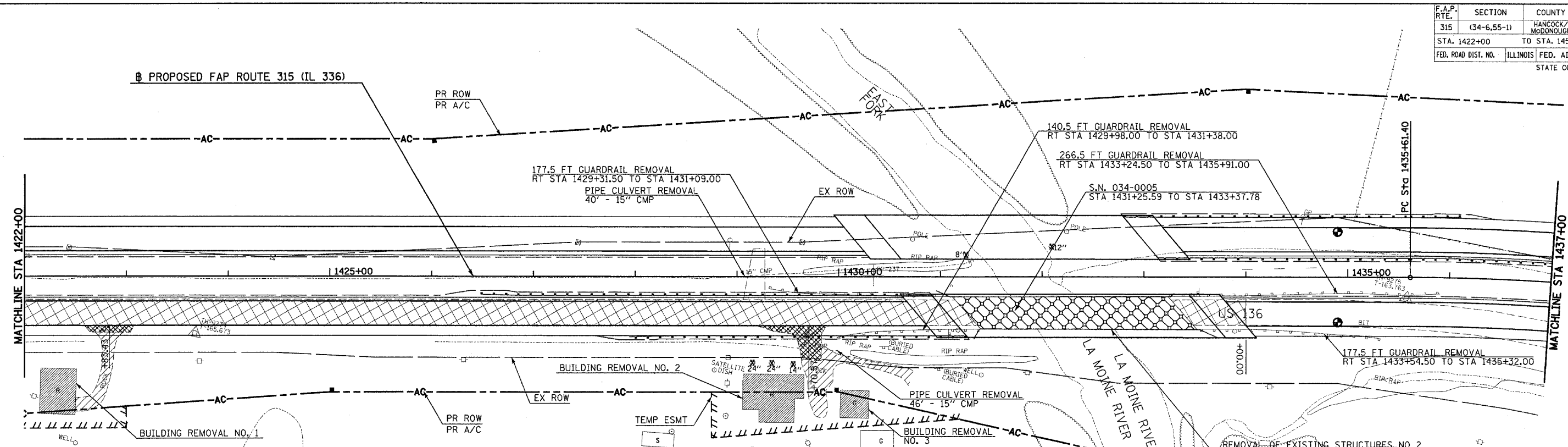







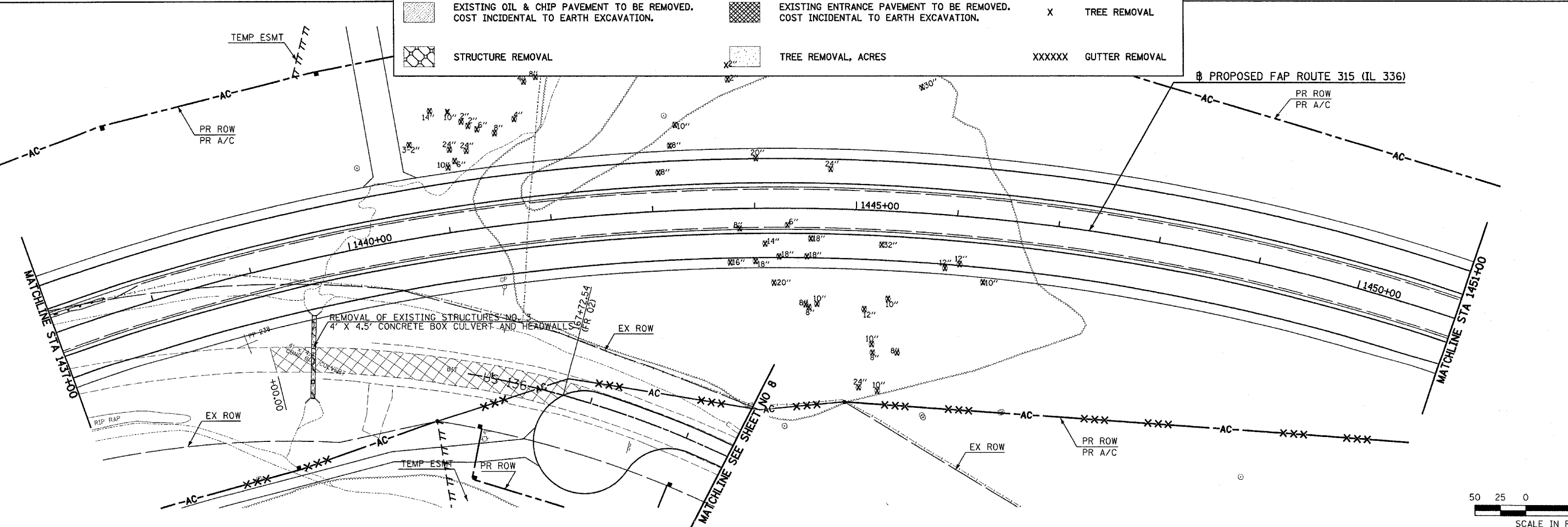


F.A.P. RTE.	SECTION	COUNTY	TOTAL SHEETS	SHEET NO.
315	(34-6,55-1)	HANCOCK/MCDONOUGH	433	152
STA. 1422+00		TO STA. 1451+00		
FED. ROAD DIST. NO.		ILLINOIS	FED. AID PROJECT	
STATE CONTRACT NO. 68206				



REMOVAL LEGEND

	PAVEMENT REMOVAL		EXISTING GRAVEL PAVEMENT TO BE REMOVED. COST INCIDENTAL TO EARTH EXCAVATION.		BUILDING REMOVAL
	EXISTING OIL & CHIP PAVEMENT TO BE REMOVED. COST INCIDENTAL TO EARTH EXCAVATION.		EXISTING ENTRANCE PAVEMENT TO BE REMOVED. COST INCIDENTAL TO EARTH EXCAVATION.	X	TREE REMOVAL
	STRUCTURE REMOVAL		TREE REMOVAL, ACRES	XXXXXX	GUTTER REMOVAL



Plot Date: 8/20/2006
 Plot Time: 12:47:20 PM
 Plotted By: sdomahua
 Pen Table: 1001,101
 Plotname: R:\03023\scd\1\construction\plans\ME_rn02ml422.dgn