

CONTRACT: 70344 D-95-054-03	F.A.P. RTE. 326	SECTION (129BR-3)BR	COUNTY CHAMPAIGN	TOTAL SHEETS 30	SHEET NO. 1
STA.		TO STA.			
FED. ROAD DIST. NO. 7 ILLINOIS F.A. PROJECT					

**STATE OF ILLINOIS
DEPARTMENT OF TRANSPORTATION
DIVISION OF HIGHWAYS
PLANS FOR PROPOSED
FEDERAL AID HIGHWAY**

SCALES { PLAN 1 INCH = 20 FEET
PROFILE HORIZ. 1 INCH = 20 FEET
PROFILE VERT. 1 INCH = 5 FEET
CROSS SECTIONS HORIZ. 1 INCH = 10 FEET
CROSS SECTIONS VERT. 1 INCH = 5 FEET

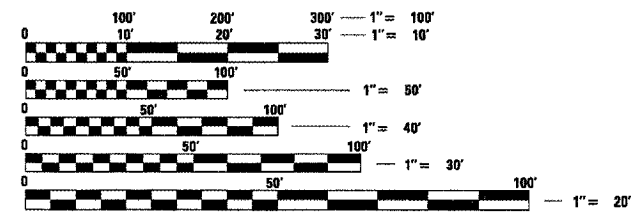
**CHAMPAIGN COUNTY, ILLINOIS
SECTION NO. (129BR-3)BR
PROJECT NO. BRF-0326(064)
BRIDGE REPLACEMENT
JOB NO. C-95-110-03
IL 47
F.A.P. ROUTE 326**

INDEX OF SHEETS

SHEET NO.	TITLE
1	COVER SHEET
2	GENERAL NOTES
3	SUMMARY OF QUANTITIES
4	SCHEDULE OF QUANTITIES
5	EXISTING & PROPOSED TYPICAL SECTIONS
6	ALIGNMENT, TIES, AND BENCHMARKS
7	EXISTING ROADWAY AND REMOVAL
8	PROPOSED PLAN AND PROFILE
9-10	DETOUR PLANS
11	MISCELLANEOUS DETAILS
12-28	BRIDGE PLANS
29-30	CROSS SECTIONS

LIST OF IDOT STANDARD DRAWINGS

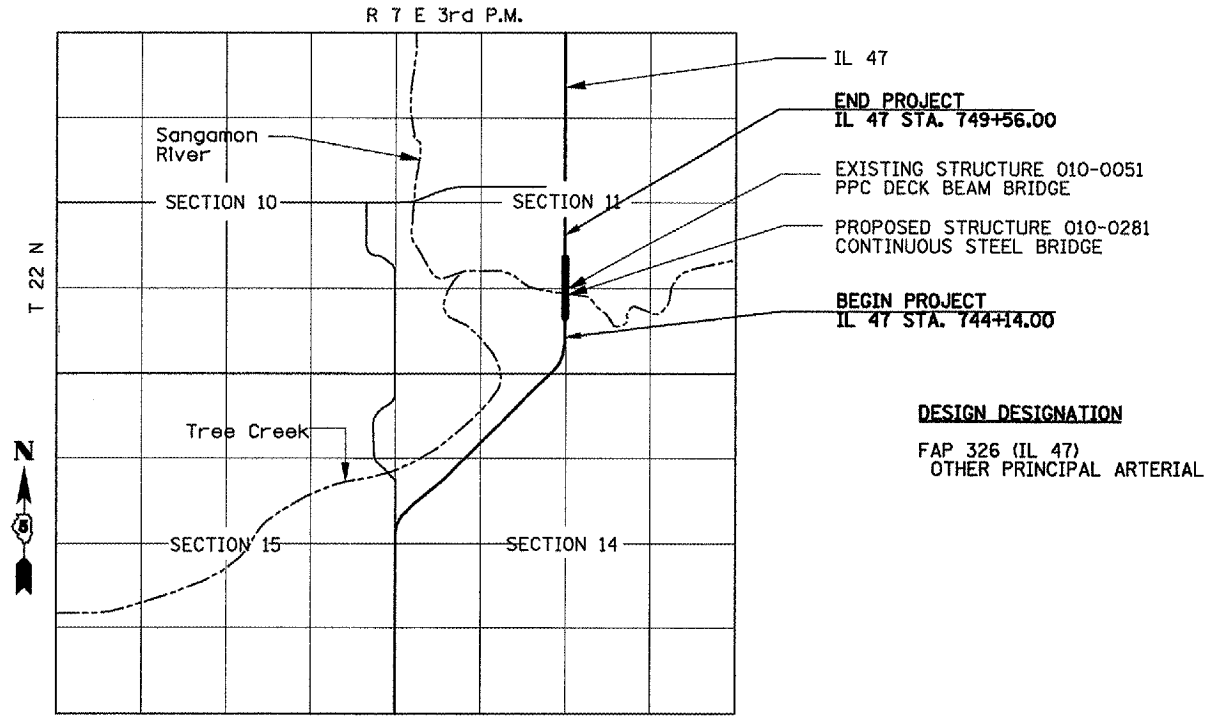
STD. NO.	TITLE
000001-04	STANDARD SYMBOLS, ABBREVIATIONS AND PATTERNS
001001	AREAS OF REINFORCEMENT REBARS
001006	DECIMAL OF AN INCH AND OF A FOOT
280001-02	TEMPORARY EROSION CONTROL SYSTEMS
420001-06	PAVEMENT JOINTS
420401-05	BRIDGE APPROACH PAVEMENT
421001-01	BAR REINFORCEMENT FOR CRC PAVEMENT
482011-01	BIT. SHLD. STRIPS/SHLDS. WITH RESURFACING OR WIDENING AND RESURFACING PROJECTS
515001-02	NAME PLATE FOR BRIDGE
609001-02	BRIDGE APPROACH SHOULDER PAVEMENT AND DRAIN
630001-06	STEEL PLATE BEAM GUARDRAIL
631031-05	TRAFFIC BARRIER TERMINAL, TYPE 6
635006-02	REFLECTOR AND TERMINAL MARKER PLACEMENT
635011-01	REFLECTOR MARKER AND MOUNTING DETAILS
667101	PERMANENT SURVEY MARKERS
701301-02	LANE CLOSURE, 2L, 2W, SHORT TIME OPERATIONS
701311-02	LANE CLOSURE, 2L, 2W, MOVING OPERATIONS-DAY ONLY
702001-06	TRAFFIC CONTROL DEVICES
780001-01	TYPICAL PAVEMENT MARKINGS
781001-02	TYPICAL APPLICATIONS RAISED REFLECTIVE PAVEMENT MARKERS



FULL SIZE PLANS HAVE BEEN PREPARED USING STANDARD ENGINEERING SCALES, REDUCED SIZED PLANS WILL NOT CONFORM TO STANDARD SCALES, IN MAKING MEASUREMENTS ON REDUCED PLANS, THE ABOVE SCALES MAY BE USED.

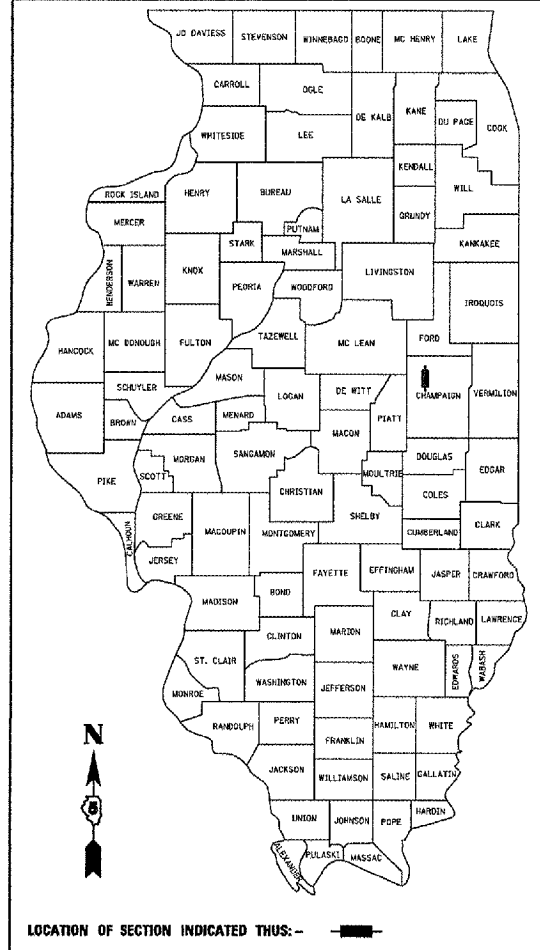
J.U.L.I.E.
JOINT UTILITY LOCATION INFORMATION FOR EXCAVATION
1-800-892-0123

CONTRACT NO. 70344



LOCATION MAP
SCALE: N.T.S.

TOTAL AND NET LENGTH OF PROJECT = 542.00 FEET = 0.103 MILES



STATE OF ILLINOIS
DEPARTMENT OF TRANSPORTATION
DIVISION OF HIGHWAYS

SUBMITTED Aug 29, 2006
[Signature]
DEPUTY DIRECTOR OF HIGHWAYS, REGION ENGINEER

October 13, 2006
[Signature]
ENGINEER OF DESIGN AND ENVIRONMENT

October 13, 2006
[Signature]
DIRECTOR OF HIGHWAYS, CHIEF ENGINEER

**PRINTED BY THE AUTHORITY
OF THE STATE OF ILLINOIS**

[Signature]
PROFESSIONAL ENGINEER
CLARK DIETZ, INC.
DATE: 18 AUG 06
LICENSE EXPIRES 11-30-07



Clark Dietz
ENGINEERS
DESIGN FIRM REGISTRATION
NO. 184-000450

1817 SOUTH NEIL STREET
SUITE 100
CHAMPAIGN, ILLINOIS 61820
T: 217.373.8900
F: 217.373.8923

PROJECT ENGINEER: KENSIL A. GARNETT (217) 465-4181
CONSULTANT LIASON: NANCY J. FASIC