

F.A.P. RTE.	SECTION	COUNTY	TOTAL SHEETS	SHEET NO.
63	(1-ZB-1)I-5	ADAMS	9	1

STATE OF ILLINOIS
DEPARTMENT OF TRANSPORTATION
DIVISION OF HIGHWAYS

**PROPOSED
HIGHWAY PLANS**

FAP 63 (US 24)
SECTION (1-ZB-1)I-5
ADAMS COUNTY
C-96-518-07

D-96-503-06

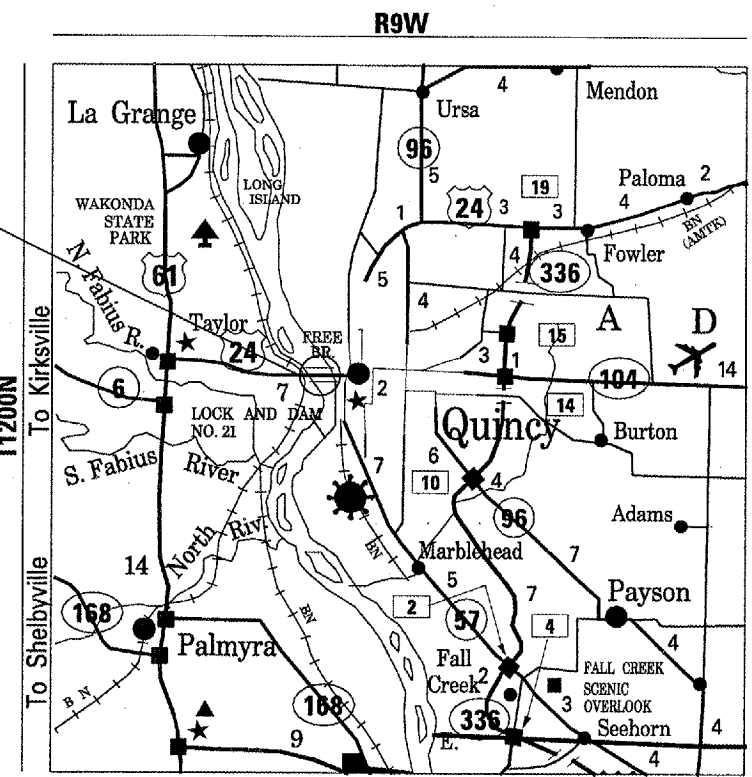


LOCATION OF SECTION INDICATED THUS: -

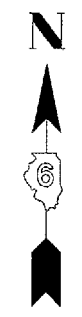
FOR INDEX OF SHEETS, SEE SHEET NO. 2

PROJECT DESCRIPTION:

SCOUR MITIGATION- PLACEMENT OF STONE
DUMPED RIPRAP, CLASS A6 AT PIERS 7, 8, 9,
11, AND 12. DEBRIS REMOVAL AT PIER 8.

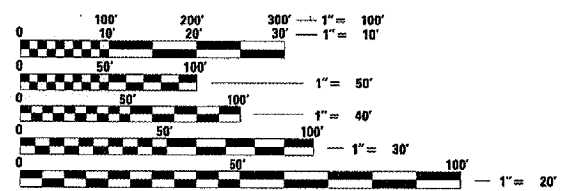


PROJECT LOCATION
QUINCY BAYVIEW BRIDGE
STRUCTURE NO. 001-0068
PIERS 7, 8, 9, 11, AND 12



LOCATION MAP

ROADWAY CLASSIFICATION:
OTHER PRINCIPLE ARTERIAL
ADT: 8700 (2006)
MU: 750 (8.6%)



FULL SIZE PLANS HAVE BEEN PREPARED USING STANDARD
ENGINEERING SCALES. REDUCED SIZED PLANS WILL NOT
CONFORM TO STANDARD SCALES. IN MAKING MEASUREMENTS
ON REDUCED PLANS, THE ABOVE SCALES MAY BE USED.

J.U.L.I.E.
JOINT UTILITY LOCATION INFORMATION FOR EXCAVATION
1-800-892-0123

CONTRACT NO. 72A15

STATE OF ILLINOIS
DEPARTMENT OF TRANSPORTATION
DIVISION OF HIGHWAYS

SUBMITTED August 17, 2006
John M. Reed
DEPUTY DIRECTOR OF HIGHWAYS, REGION ENGINEER

October 13, 2006
Mike Stone
ENGINEER OF DESIGN AND ENVIRONMENT

October 13, 2006
Milton R. Sees P.E.
DIRECTOR OF HIGHWAYS, CHIEF ENGINEER

**PRINTED BY THE AUTHORITY
OF THE STATE OF ILLINOIS**

PROJECT ENGINEER: SAL MADONIA (217) 782-4761
SQUAD LEADER: MARCUS BRUCE (217) 524-0946