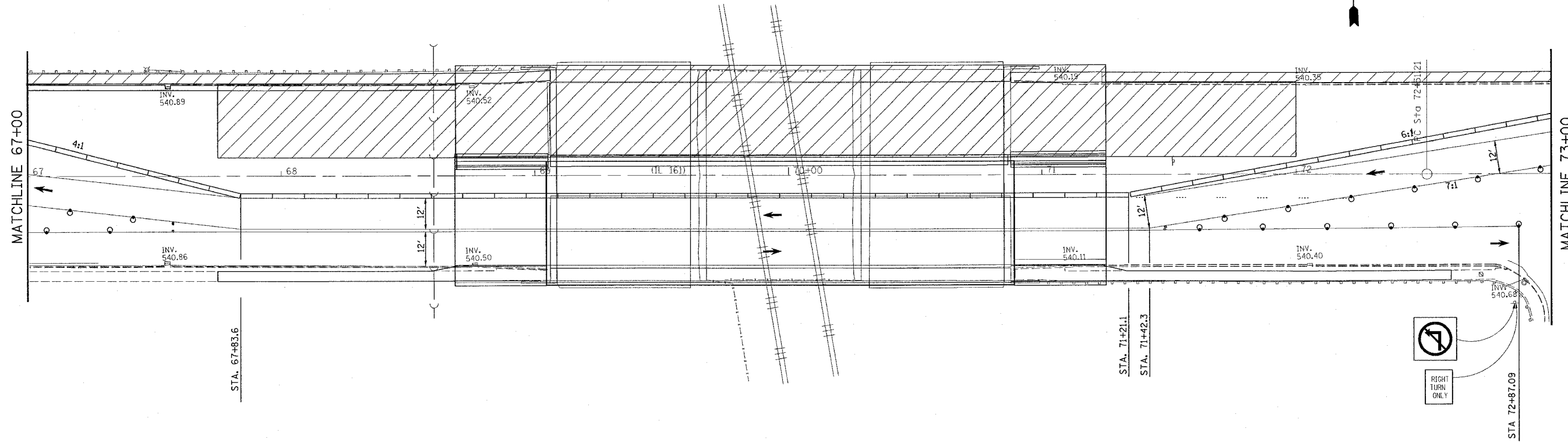
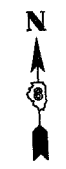


FAP ROUTE	SECTION	COUNTY	TOTAL SHEETS	SHEET NO.
805	122-VBR-1	ST. CLAIR	58	22
STA. TO STA.				
CONTRACT NO.: 76558				

POSTED SPEED 40 MPH
 DEVICES AT 25' CTS. (TYP.)
 UNLESS OTHERWISE NOTED

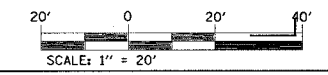


PLAN	SURVEYED	DATE
NOTE BOOK	PLOTTED	
NO.	BY	
	DATE	
	NO.	
	NO.	
	NO.	

LEGEND OF SYMBOLS

- TEMPORARY TRAFFIC SIGNALS
- WORK ZONE
- TEMPORARY CONCRETE BARRIER
- DRUMS
- BARRICADE
- IMPACT ATTENUATOR, TEMP. (NON REDIRECTIVE), TEST LEVEL 3
- DIRECTIONAL BARRICADE
- ARROW BOARD
- APPLICABLE TEMPORARY PAVEMENT MARKING LINE

NOTE: PLEASE SEE APPLICABLE STANDARD FOR ITEMS NOT SHOWN



REVISIONS	
NAME	DATE

ILLINOIS DEPARTMENT OF TRANSPORTATION
 TRAFFIC CONTROL & STAGING
 PLAN VIEW
 STAGE 2 CONSTRUCTION
 FAP ROUTE 805 (IL161)
 SECTION 122VBR-1
 ST. CLAIR COUNTY

DRAWN BY:

PLOT DATE: 10/19/2006

#DATE: 10/19/2006
 #DRAWN BY: [unreadable]
 #CHECKED BY: [unreadable]
 #APPROVED BY: [unreadable]
 #REF: [unreadable]
 #REV: [unreadable]