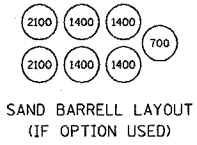


F.A.P. RTE.	SECTION	COUNTY	TOTAL SHEETS	SHEET NO.
600	1-1BR-1	ST. CLAIR	29	10
STA. 152+00 TO STA. 164+00				
FED. ROAD DIST. NO. ILLINOIS FED. AID PROJECT				

**LEGEND**

- BARRELS OR BARRICADES WITH STEADY BURNING LIGHT
- DIRECTIONAL BARRICADE WITH STEADY BURNING LIGHT
- TEMPORARY CONCRETE BARRIER
- IMPACT ATTENUATOR
- ARROW BOARD



TEMPORARY PAVEMENT MARKING, 4"  
WHITE - 90'

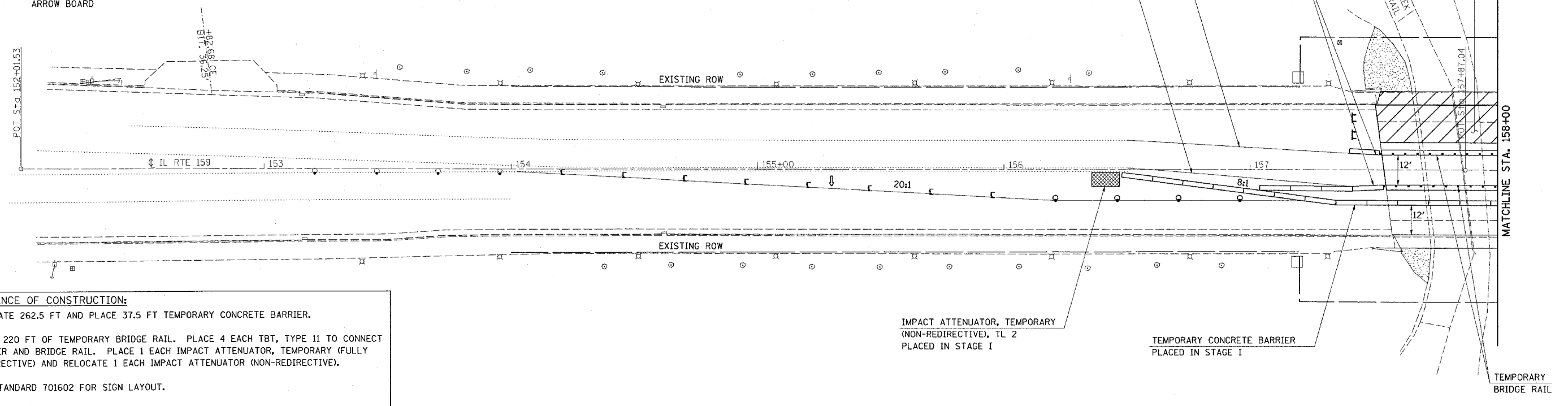
TEMPORARY PAVEMENT MARKING, 4"  
YELLOW - 92'

TBT, TYPE 11

STAGE II WORK ZONE

MATCHLINE STA. 158+00

TEMPORARY BRIDGE RAIL

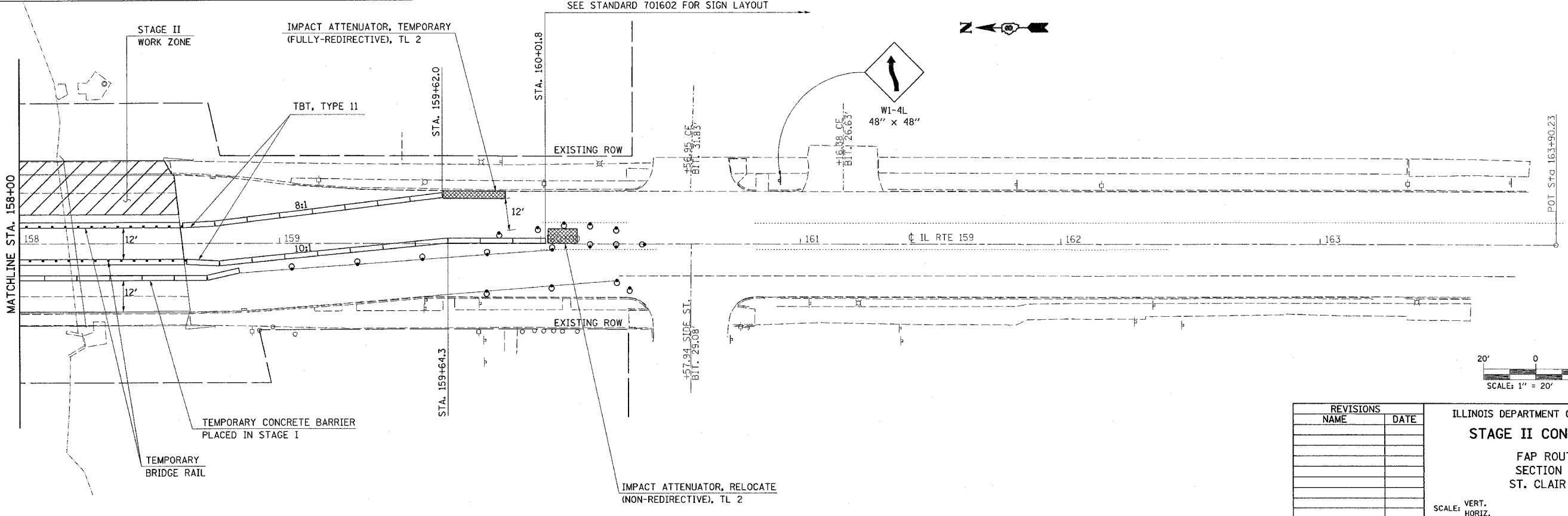
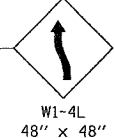
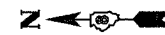


**SEQUENCE OF CONSTRUCTION:**  
 RELOCATE 262.5 FT AND PLACE 37.5 FT TEMPORARY CONCRETE BARRIER.  
 PLACE 220 FT OF TEMPORARY BRIDGE RAIL. PLACE 4 EACH TBT, TYPE 11 TO CONNECT BARRIER AND BRIDGE RAIL. PLACE 1 EACH IMPACT ATTENUATOR, TEMPORARY (FULLY RE-DIRECTIVE) AND RELOCATE 1 EACH IMPACT ATTENUATOR (NON-REDIRECTIVE).  
 SEE STANDARD 701602 FOR SIGN LAYOUT.  
 PERFORM ALL NECESSARY BRIDGE WORK IN STAGE II WORK ZONE, INCLUDING INSTALLATION OF TEMPORARY RAMPS ON BOTH ENDS OF STRUCTURE.

IMPACT ATTENUATOR, TEMPORARY (NON-REDIRECTIVE), TL 2 PLACED IN STAGE I

TEMPORARY CONCRETE BARRIER PLACED IN STAGE I

SEE STANDARD 701602 FOR SIGN LAYOUT



REVISIONS	
NAME	DATE

ILLINOIS DEPARTMENT OF TRANSPORTATION  
**STAGE II CONSTRUCTION**  
 FAP ROUTE 600  
 SECTION 1-1BR-1  
 ST. CLAIR COUNTY

SCALE: VERT. \_\_\_\_\_  
 HORIZ. \_\_\_\_\_  
 DATE \_\_\_\_\_ DRAWN BY \_\_\_\_\_  
 CHECKED BY \_\_\_\_\_

PLOT DATE =  
 DATE =  
 PLOT SCALE =  
 USER NAME =