

F.A.U. RTE.	SECTION	COUNTY	TOTAL SHEETS	SHEET NO.
1441	*	KANE	154	1

• 00-00059-00-BR 3 = 157

STATE OF ILLINOIS
DEPARTMENT OF TRANSPORTATION
DIVISION OF HIGHWAYS
**PROPOSED
HIGHWAY PLANS**

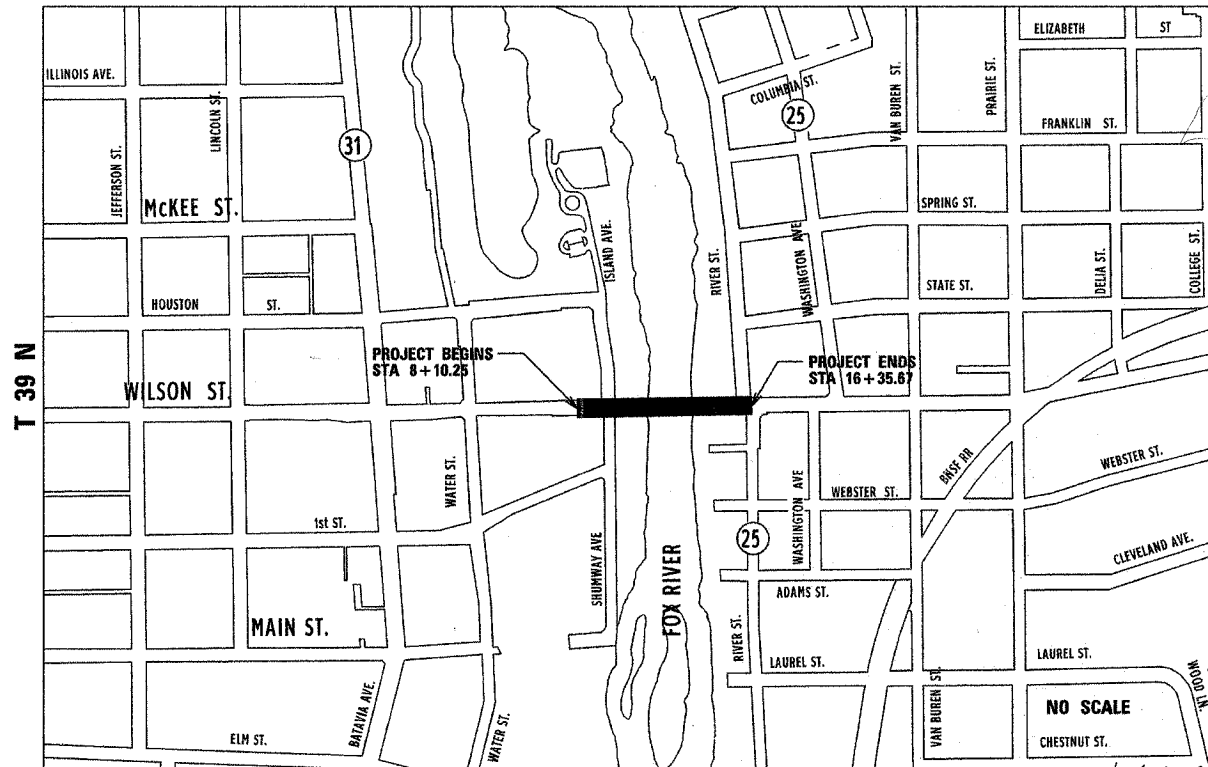
INDEX OF SHEETS, SEE SHEET NO. 2

FAU ROUTE 1441 (WILSON STREET)
WILLIAM J. DONOVAN BRIDGE OVER FOX RIVER
BRIDGE RECONSTRUCTION
SECTION 00-00059-00-BR
PROJECT ACBRM-ACTE-HD-7003(949)
JOB C-91-333-00
CITY OF BATAVIA
KANE COUNTY
R 8 E



LOCATION OF SECTION INDICATED THUS: -

DONOVAN BRIDGE OVER FOX RIVER
STRUCTURE NO. EXISTING 045-6050
PROPOSED 045-6051
STA. 11+55.24 TO STA. 13+96.14
DEMOLITION OF EXISTING FILLED ARCH SPANDEL BRIDGE
WITH POST-TENSIONED CAST-IN-PLACE SUPERSTRUCTURE
ON NEW CAST-IN-PLACE PIERS



BATAVIA TOWNSHIP

GROSS LENGTH OF PROJECT = 825.42 FT
NET LENGTH OF PROJECT = 825.42 FT

TRAFFIC DATA

ADT (CURRENT) = 24,600
ADT (2030) = 34,000
SPEED LIMIT = 25 MPH
DESIGN DESIGNATION =
URBAN MINOR ARTERIAL (TS-2)

**100% SUBMITTAL
JULY 28, 2006**

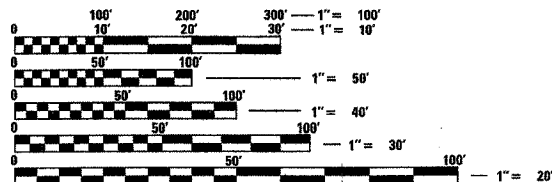
STATE OF ILLINOIS
DEPARTMENT OF TRANSPORTATION
DIVISION OF HIGHWAYS

APPROVED JULY 26 20 06
Neil A. Rosquin
CITY OF BATAVIA, CITY ENGINEER

PASSED SEPTEMBER 5 2006
CHUCK CHRISTOPHER
DISTRICT 1 ENGINEER OF LOCAL ROADS AND STREETS

RELEASING FOR
BID BASED ON
LIMITED REVIEW Sept. 14 20 06
Diane O'Keefe
DEPUTY DIRECTOR OF HIGHWAYS, REGION 1 ENGINEER

**PRINTED BY THE AUTHORITY
OF THE STATE OF ILLINOIS**



FULL SIZE PLANS HAVE BEEN PREPARED USING STANDARD
ENGINEERING SCALES. REDUCED SIZED PLANS WILL NOT
CONFORM TO STANDARD SCALES. IN MAKING MEASUREMENTS
ON REDUCED PLANS, THE ABOVE SCALES MAY BE USED.

J.U.L.I.E.
JOINT UTILITY LOCATION INFORMATION FOR EXCAVATION
1-800-892-0123


CONTRACT NO. 83869



Andrew K. Kassay
7/27/06
SHEETS 1-71
EXP 11/30/07



Richard E. Stark
7/27/06
SHEETS 144-154
EXP 11/30/07



LOCHNER
H.W. LOCHNER, INC., CHICAGO, ILLINOIS