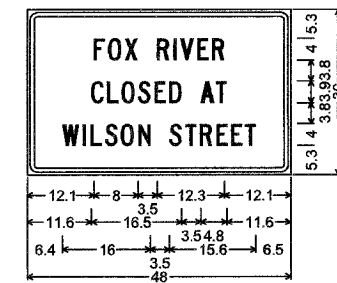


F.A.U. RTE.	SECTION	COUNTY	TOTAL SHEETS	SHEET NO.
1441	00-00059-00-BR	KANE	154	18
STA. N/A		TO STA. N/A		
FED. ROAD DIST. NO.		ILLINOIS FED. AID PROJECT		

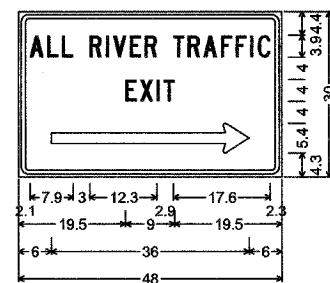
### SIGN ASSEMBLIES

1.9" Radius, 0.8" Border, 0.5" Indent, Black on Orange;  
 [FOX] C; [RIVER] C;  
 [CLOSED] C; [AT] C;  
 [WILSON] C; [STREET] C;

17

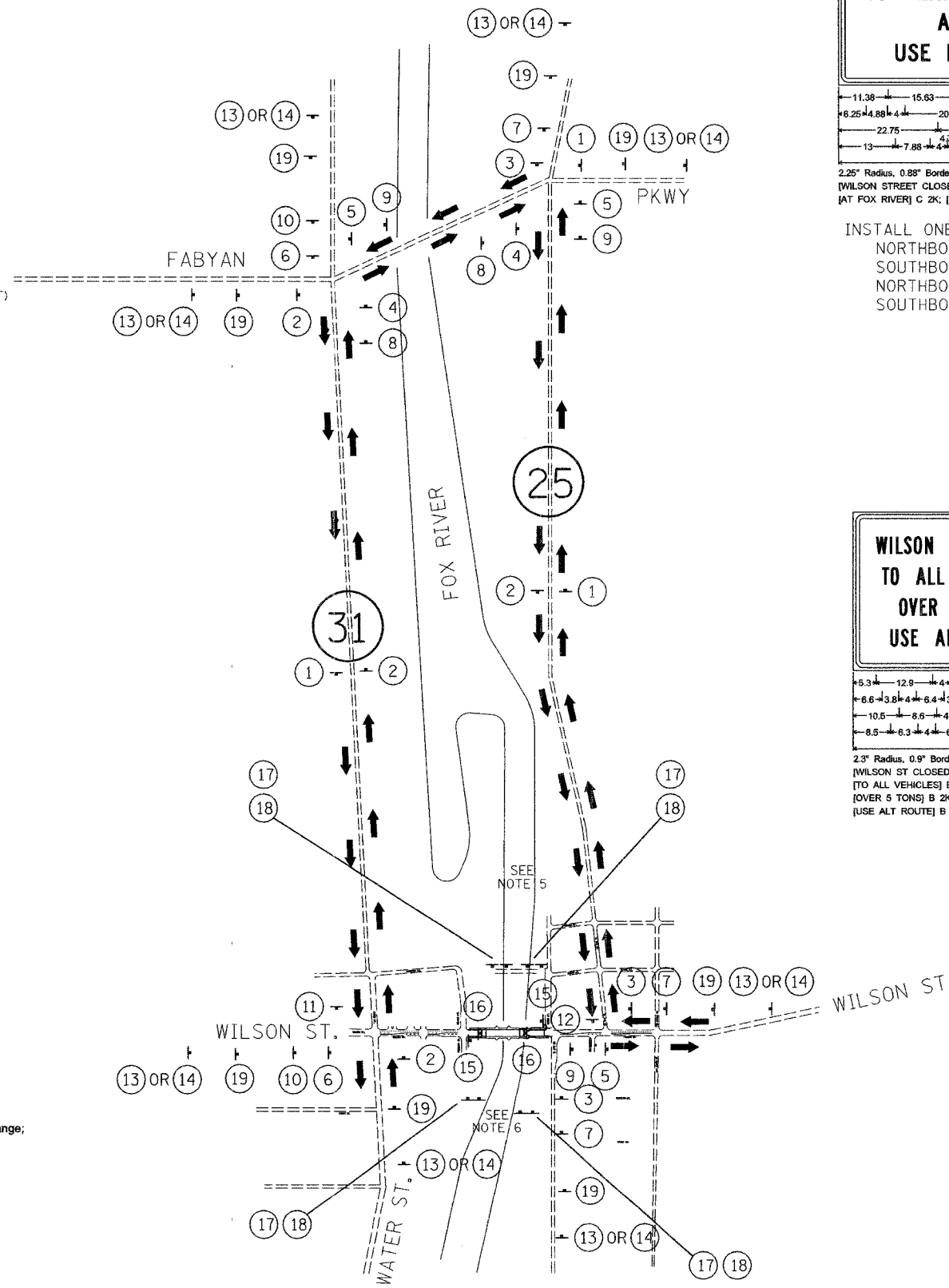
SEE NOTE 6



1.9" Radius, 0.8" Border, 0.5" Indent, Black on Orange;  
 [ALL] C; [RIVER] C; [TRAFFIC] C;  
 [EXIT] C;  
 Standard Arrow Custom 36.0" X 5.4" 0";

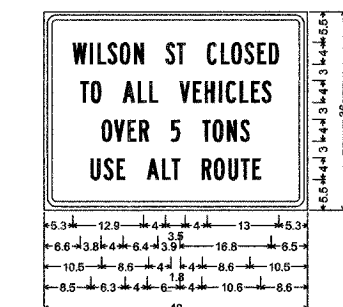
18

SEE NOTE 6



2.25" Radius, 0.88" Border, 0.63" Indent, Black on Orange;  
 [WILSON STREET CLOSED] C 2K; [TO VEHICLES OVER 5 TONS] C 2K;  
 [AT FOX RIVER] C 2K; [USE FABYAN PARKWAY] C 2K;

INSTALL ONE SIGN AT THE FOLLOWING LOCATIONS:  
 NORTHBOUND RANDALL RD SOUTH OF WILSON ST  
 SOUTHBOUND RANDALL RD NORTH OF FABYAN PKWY  
 NORTHBOUND KIRK RD SOUTH OF WILSON ST  
 SOUTHBOUND KIRK RD NORTH OF FABYAN PKWY



2.3" Radius, 0.9" Border, 0.6" Indent, Black on Orange;  
 [WILSON ST CLOSED] B 2K;  
 [TO ALL VEHICLES] B 2K;  
 [OVER 5 TONS] B 2K;  
 [USE ALT ROUTE] B 2K;

LEGEND:  
 DIRECTION OF TRAFFIC

- NOTES:
- ALL SIGNS SHALL USE BLACK LETTERS OR SYMBOLS ON A FLUORESCENT ORANGE BACKGROUND.
  - UTILIZE ASSEMBLY 14 DURING TEMPORARY CLOSURES OF WILSON STREET BRIDGE, ELSE USE ASSEMBLY 13.
  - UTILIZE ASSEMBLIES 15 AND 16 ONLY DURING TEMPORARY CLOSURES OF WILSON STREET BRIDGE.
  - MOUNT ASSEMBLIES 15 AND 16 ON TYPE III BARRICADES WITH MONODIRECTIONAL STEADY BURN LIGHTS.
  - NORTH OF WILSON STREET:  
 RIVER CLOSURE SIGNS TO BE MOUNTED FACING NORTH ON NORTH SIDE OF PEDESTRIAN BRIDGE.
  - SOUTH OF WILSON STREET:  
 RIVER CLOSURE SIGNS TO BE POSTED ON BOTH BANKS FACING SOUTH.

REVISIONS	
NAME	DATE

ILLINOIS DEPARTMENT OF TRANSPORTATION  
 WILSON STREET  
 DETOUR ROUTE PLAN

SCALE: NTS  
 DATE: 07/28/2006

DRAWN BY: RVM  
 CHECKED BY: AKK

DATE: 7/28/2006  
 FILE NAME: #FILE#  
 PLOT SCALE: #SCALE#  
 USER NAME: #USER#