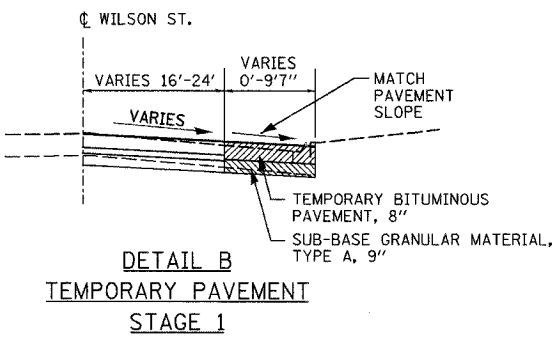
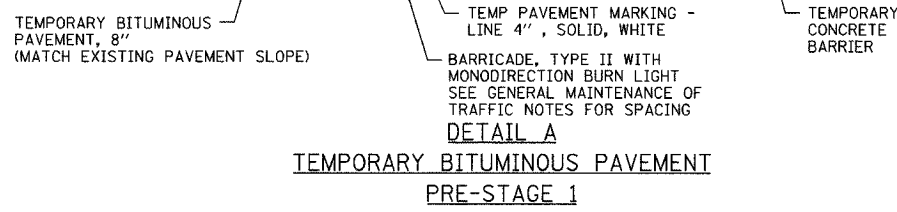
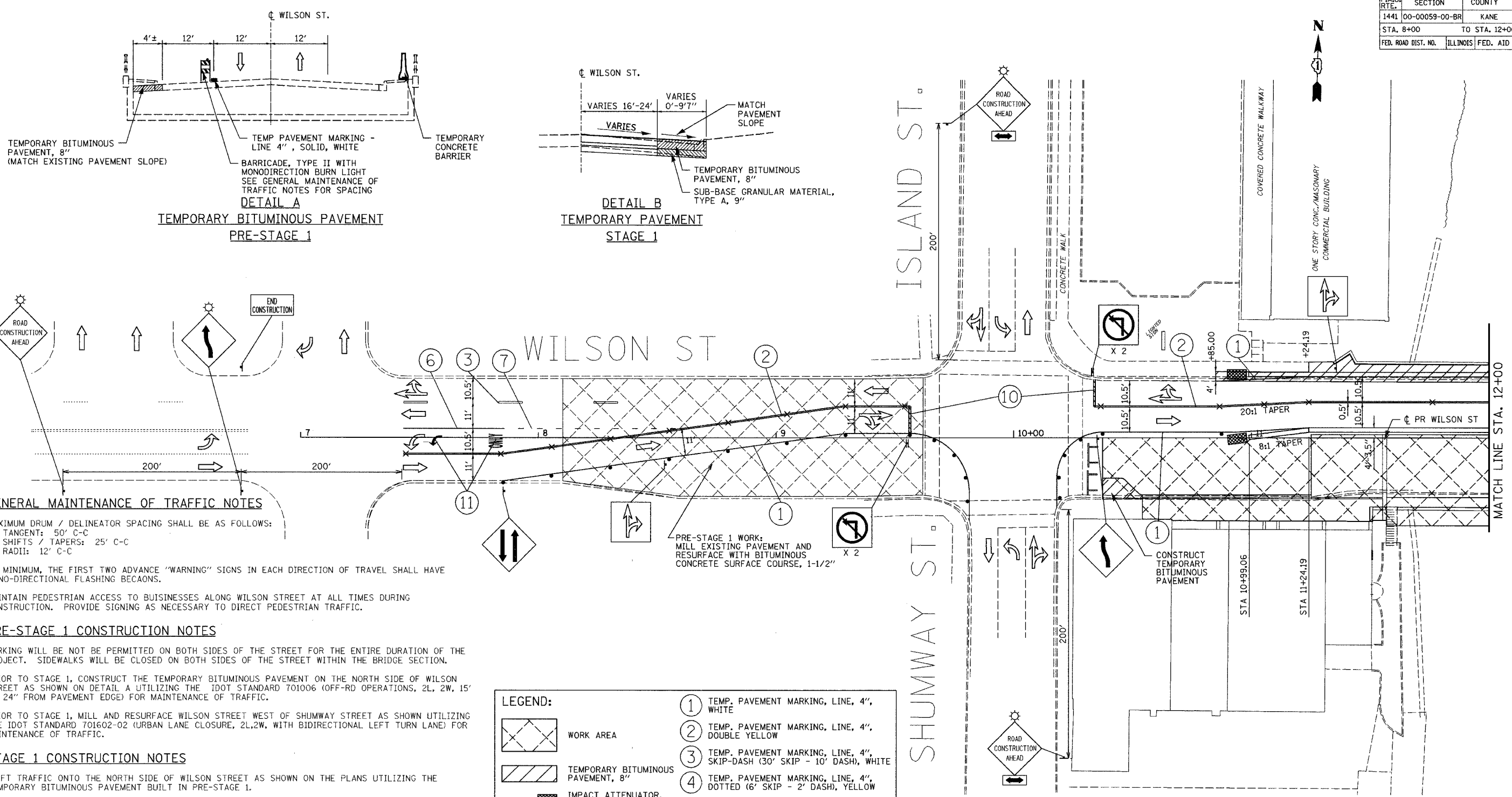


F.A.U. RTE.	SECTION	COUNTY	TOTAL SHEETS	SHEET NO.
1441	00-00059-00-BR	KANE	154	19
STA. 8+00		TO STA. 12+00		
FED. ROAD DIST. NO.		ILLINOIS FED. AID PROJECT		



GENERAL MAINTENANCE OF TRAFFIC NOTES

MAXIMUM DRUM / DELINEATOR SPACING SHALL BE AS FOLLOWS:
 TANGENT: 50' C-C
 SHIFTS / TAPERS: 25' C-C
 RADII: 12' C-C

AT MINIMUM, THE FIRST TWO ADVANCE "WARNING" SIGNS IN EACH DIRECTION OF TRAVEL SHALL HAVE MONO-DIRECTIONAL FLASHING BEACONS.

MAINTAIN PEDESTRIAN ACCESS TO BUSINESSES ALONG WILSON STREET AT ALL TIMES DURING CONSTRUCTION. PROVIDE SIGNING AS NECESSARY TO DIRECT PEDESTRIAN TRAFFIC.

PRE-STAGE 1 CONSTRUCTION NOTES

PARKING WILL BE NOT BE PERMITTED ON BOTH SIDES OF THE STREET FOR THE ENTIRE DURATION OF THE PROJECT. SIDEWALKS WILL BE CLOSED ON BOTH SIDES OF THE STREET WITHIN THE BRIDGE SECTION.

PRIOR TO STAGE 1, CONSTRUCT THE TEMPORARY BITUMINOUS PAVEMENT ON THE NORTH SIDE OF WILSON STREET AS SHOWN ON DETAIL A UTILIZING THE IDOT STANDARD 701006 (OFF-RD OPERATIONS, 2L, 2W, 15' TO 24" FROM PAVEMENT EDGE) FOR MAINTENANCE OF TRAFFIC.

STAGE 1 CONSTRUCTION NOTES

SHIFT TRAFFIC ONTO THE NORTH SIDE OF WILSON STREET AS SHOWN ON THE PLANS UTILIZING THE TEMPORARY BITUMINOUS PAVEMENT BUILT IN PRE-STAGE 1.

REFER TO IDOT STANDARD 701006 (OFF-RD OPERATIONS, 2L, 2W, 15' TO 24" FROM PAVEMENT EDGE) AND IDOT STANDARD 701502 (URBAN LANE CLOSURE 2L,2W, WITH BIDIRECTIONAL LEFT TURN LANE - CASE II) FOR LOCATION OF ADVANCED WARNING SIGNS AND ALL OTHER APPLICABLE TRAFFIC CONTROL DEVICES AT WILSON STREET AND ALL CROSSROADS.

EXISTING PAVEMENT MARKINGS CONFLICTING WITH STAGE 1 TRAFFIC SHALL BE REMOVED. COST OF REMOVING PAVEMENT MARKINGS WILL BE PAID FOR AS PAVEMENT MARKING REMOVAL.

LEFT TURNS FROM BOTH EASTBOUND AND WESTBOUND WILSON ST. ONTO SHUMWAY AVE., ISLAND AVE., AND RIVER ST. WILL BE PROHIBITED.

FOR STAGE 1 TYPICAL SECTION, SEE SH 17

CONSTRUCT THE IMPROVEMENT AT THE SOUTH SIDE OF WILSON STREET. WORK IN THIS STAGE WILL INCLUDE BUT NOT BE LIMITED TO THE CONSTRUCTION OF NEW BRIDGE, CONCRETE PAVEMENT, CONCRETE SIDEWALK, COMBINATION CONCRETE CURB AND GUTTER, STORM SEWERS, DRAINAGE STRUCTURES, AND RIVER WALK IMPROVEMENTS.

IN ADDITION, CONSTRUCT THE TEMPORARY BITUMINOUS PAVEMENT ON THE SOUTHEAST SIDE OF WILSON STREET AS SHOWN ON DETAIL B TO BE USED FOR TRAFFIC IN STAGE 2.

LEGEND:	
	WORK AREA
	TEMPORARY BITUMINOUS PAVEMENT, 8"
	IMPACT ATTENUATOR, TEMPORARY
	TEMPORARY CONCRETE BARRIER
	SIGN
	MONODIRECTIONAL FLASHING BEACON
	FLEXIBLE DELINEATOR
	DRUM
	BARRICADE, TYPE III
	DIRECTION OF TRAFFIC
①	TEMP. PAVEMENT MARKING, LINE, 4", WHITE
②	TEMP. PAVEMENT MARKING, LINE, 4", DOUBLE YELLOW
③	TEMP. PAVEMENT MARKING, LINE, 4", SKIP-DASH (30' SKIP - 10' DASH), WHITE
④	TEMP. PAVEMENT MARKING, LINE, 4", DOTTED (6' SKIP - 2' DASH), YELLOW
⑤	TEMP. PAVEMENT MARKING, LINE, 4", DOTTED (6' SKIP - 2' DASH), WHITE
⑥	TEMP. PAVEMENT MARKING, LINE, 6", WHITE
⑦	TEMP. PAVEMENT MARKING, LINE, 6", DOTTED (6' SKIP - 2' DASH), WHITE
⑧	TEMP. PAVEMENT MARKING, LINE, 12", YELLOW
⑨	TEMP. PAVEMENT MARKING, LINE, 12", WHITE
⑩	TEMP. PAVEMENT MARKING, LINE, 24", WHITE
⑪	TEMP. PAVEMENT MARKING, LETTERS & SYMBOLS, WHITE

REVISIONS	
NAME	DATE

ILLINOIS DEPARTMENT OF TRANSPORTATION
WILSON STREET
 SUGGESTED STAGES OF CONSTRUCTION
 AND TRAFFIC CONTROL PLAN
 STAGE 1
 STA 7+50 TO STA 12+00

SCALE: 1"=20'
 DATE: 07/28/2006
 DRAWN BY: RVM
 CHECKED BY: AKK

PLOT DATE: 08/13/2006
 FILE NAME: s:\02005\conv1\egp\egp101.dgn
 USER: RUSERS

T:\02005\conv1\egp\egp101.dgn 08/13/2006 04:12:02 PM