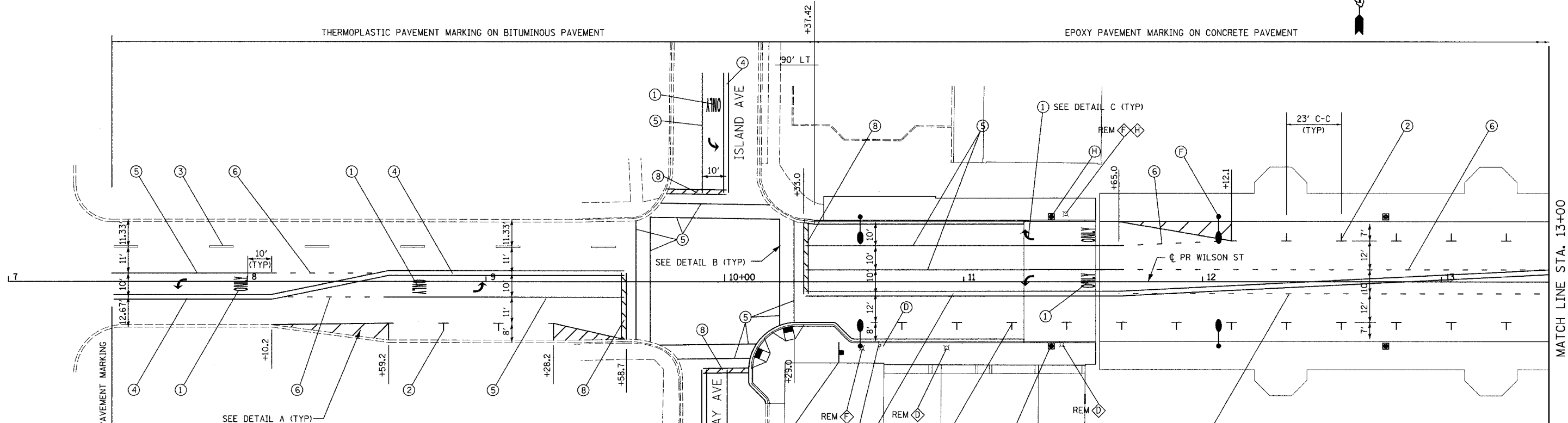


F.A.U. RTE.	SECTION	COUNTY	TOTAL SHEETS	SHEET NO.
1441	00-00059-00-BR	KANE	154	46
STA. 7+43		TO STA. 13+50		
FED. ROAD DIST. NO.		ILLINOIS FED. AID PROJECT		



THERMOPLASTIC PAVEMENT MARKING ON BITUMINOUS PAVEMENT

EPOXY PAVEMENT MARKING ON CONCRETE PAVEMENT



NOTES:

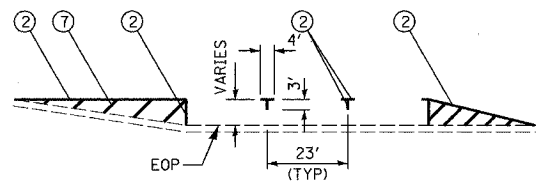
1. ALL REMOVED SIGNS SHALL BE TRANSPORTED TO THE CITY OF BATAVIA PUBLIC WORKS DEPARTMENT.
2. DIMENSIONS ARE TO CENTERLINE OF PAVEMENT MARKING LINE OR FACE OF CURB.
3. FOR ALTERNATE ACCESS SIGNING PLAN SEE SH 48

LEGEND:

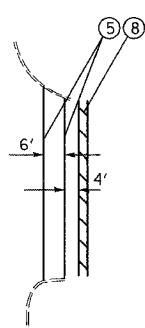
- ① PAVEMENT MARKING - LETTERS AND SYMBOLS
- ② PAVEMENT MARKING - LINE 4", SOLID, WHITE
- ③ PAVEMENT MARKING - LINE 4", SKIP-DASH (30'-10'), WHITE
- ④ PAVEMENT MARKING - LINE 4", SOLID, DOUBLE YELLOW
- ⑤ PAVEMENT MARKING - LINE 6", SOLID, WHITE
- ⑥ PAVEMENT MARKING - LINE 6", DOTTED (6'-2"), WHITE
- ⑦ PAVEMENT MARKING - LINE 12", DIAGONALS, WHITE (5 LINES @ 45° EQUALLY SPACED IN EACH LOCATION)
- ⑧ PAVEMENT MARKING - LINE 24", STOP BAR, SOLID, WHITE
- ⑨ PAVEMENT MARKING - LINE 12", SOLID, WHITE, 2' SPACING
- ROADWAY LIGHT
- PEDESTRIAN LIGHT
- Ⓐ PROPOSED SIGN
- REM Ⓐ EXISTING SIGN REMOVAL ON LIGHT POLE OR SIGN POST

SIGN LEGEND:

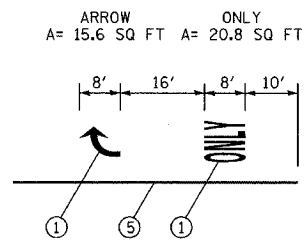

NOTE:  
FOR SPECIAL SIGN DETAILS, SEE SHEET NO. SIG13



DETAIL A  
PARKING LAYOUT



DETAIL B  
PEDESTRIAN CROSSING



DETAIL C  
LETTERS AND SYMBOLS

PLOT DATE = 08/14/2006  
FILE NAME = 11420089.dgn  
PLOT SCALE = #SCALE#  
USER NAME = #USER#

REVISIONS	
NAME	DATE

ILLINOIS DEPARTMENT OF TRANSPORTATION  
WILSON STREET  
PAVEMENT MARKING &  
SIGNING PLAN

SCALE: 1"=20'  
DATE 07/28/2006

DRAWN BY RVM  
CHECKED BY AKK

MATCH LINE STA. 13+00