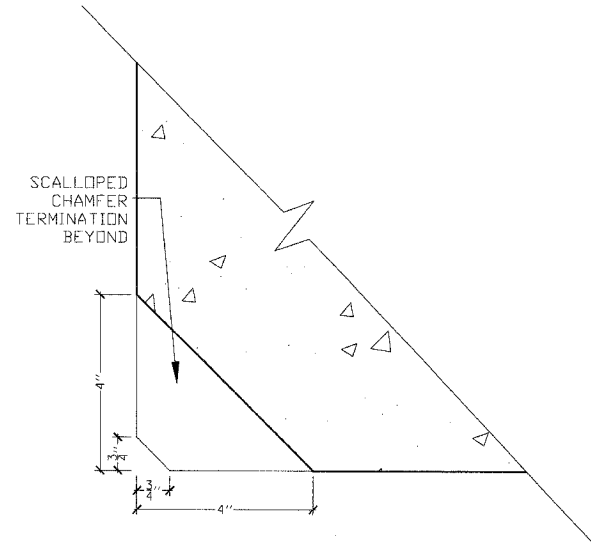


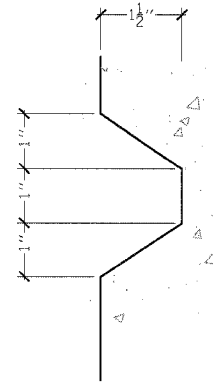
F.A.U. RTE.	SECTION	COUNTY	TOTAL SHEETS	SHEET NO.
1441	00-00059-00-BR	KANE	154	137
STA. _____		TO STA. _____		
FED. ROAD DIST. NO. _____		ILLINOIS FED. AID PROJECT		

NOTES:

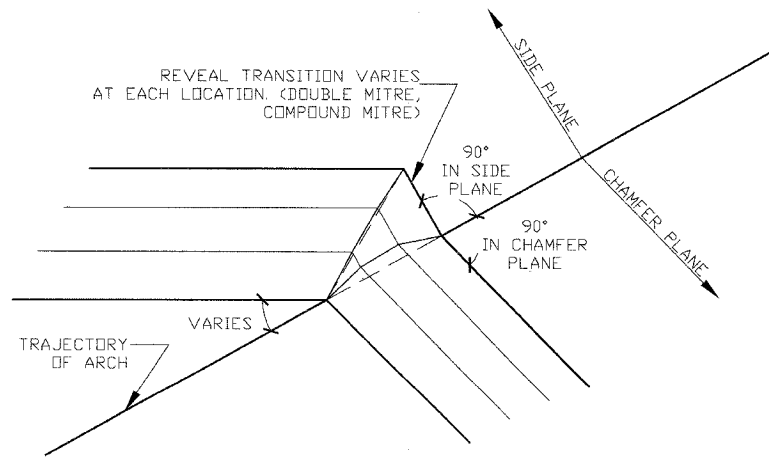
1 - INFORMATION ON THIS SHEET IS PROVIDED FOR REFERENCE ONLY.



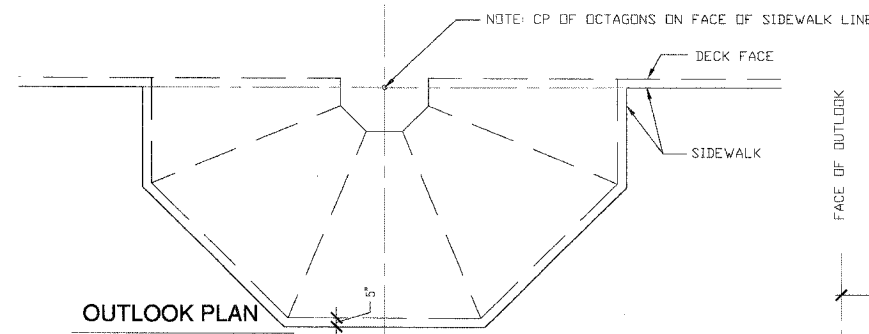
BRIDGE DECK CHAMFER - DETAIL - 1
SCALE: 6" = 1' - 0"



REVEAL - DETAIL - 2
SCALE: 6" = 1' - 0"

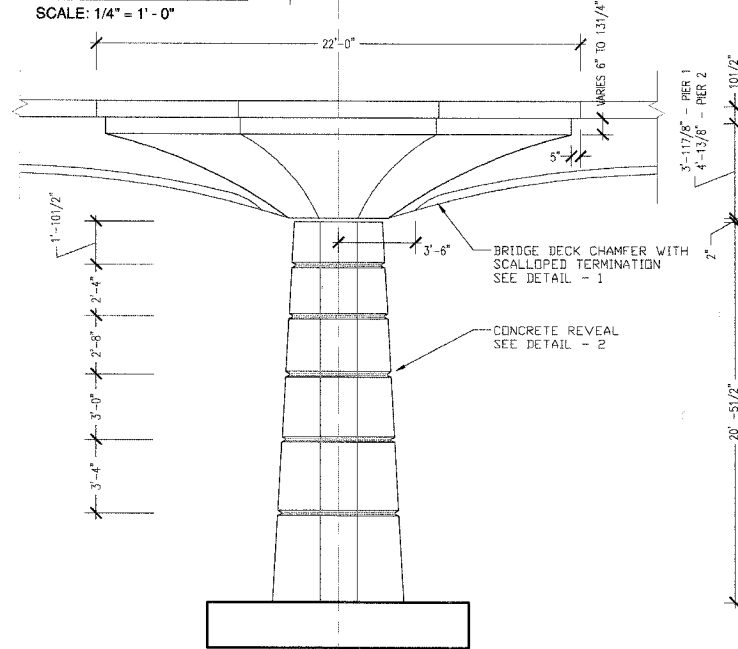


REVEAL TRANSITION - DETAIL - 3
SCALE: 6" = 1' - 0"



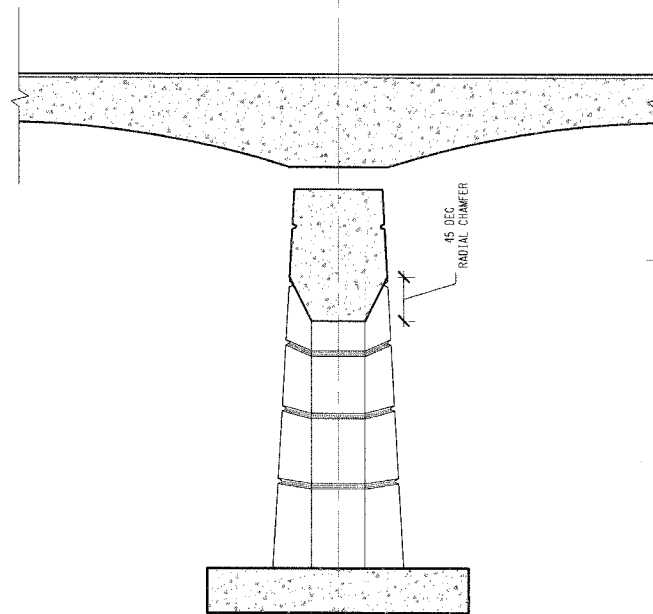
OUTLOOK PLAN

SCALE: 1/4" = 1' - 0"



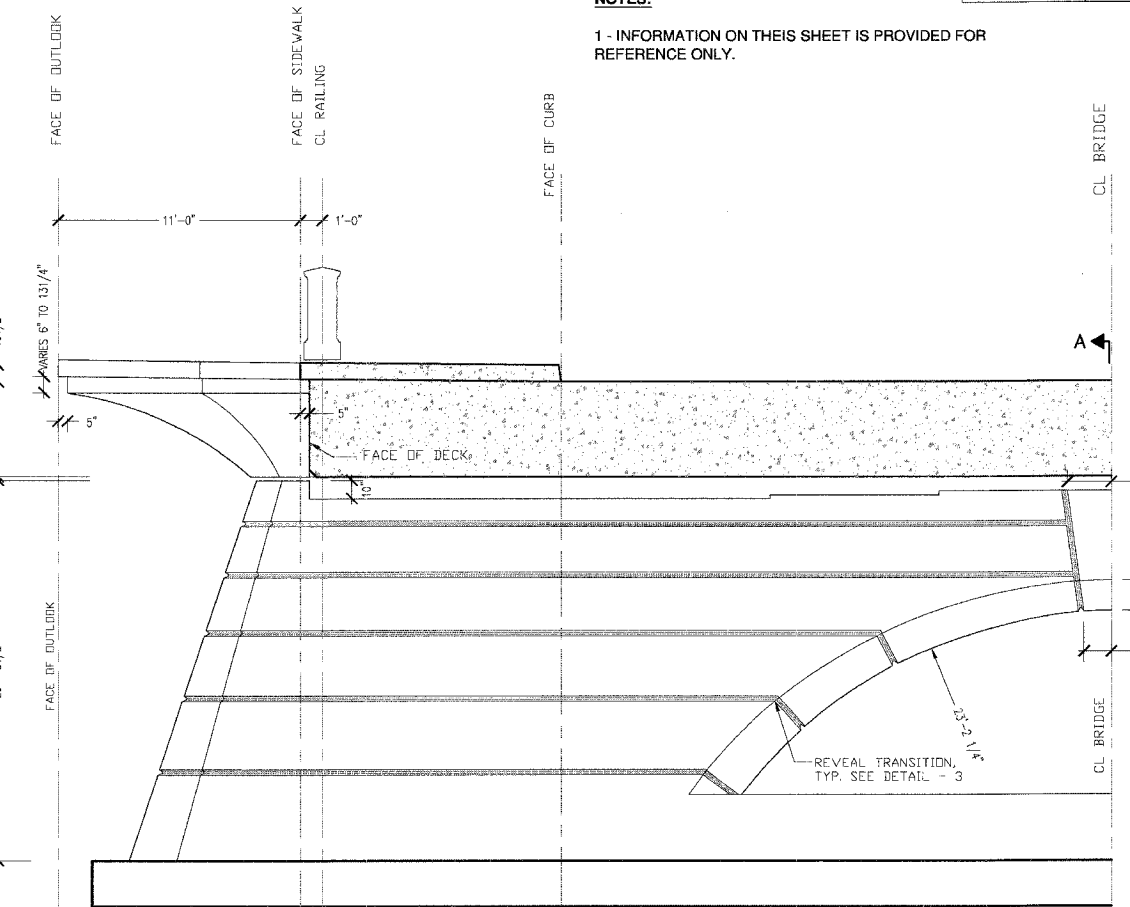
PIER ELEVATION

SCALE: 1/4" = 1' - 0"



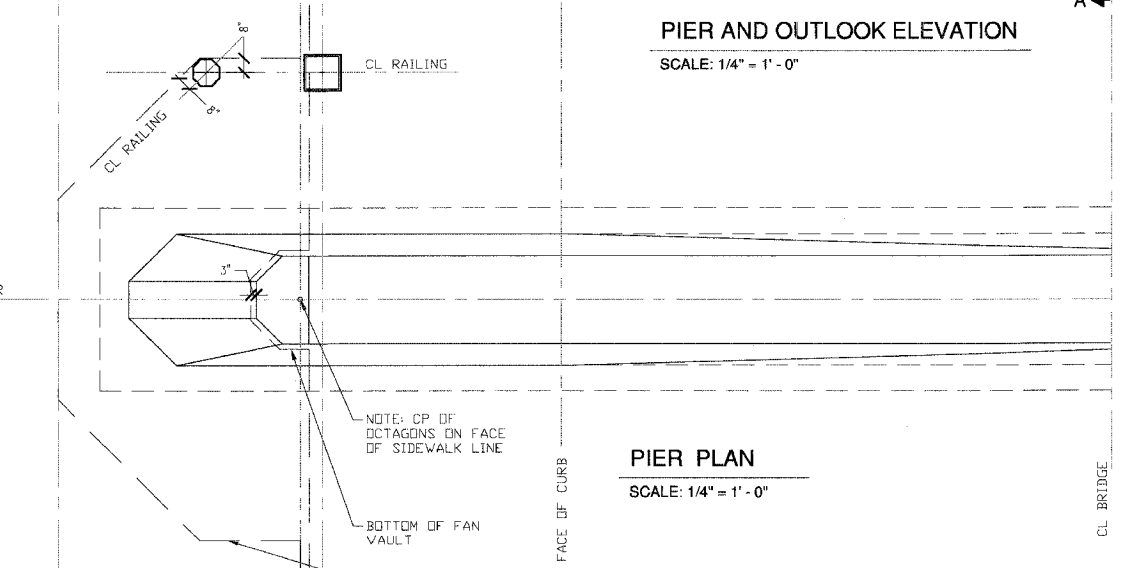
SECTION THROUGH PIER A-A

SCALE: 1/4" = 1' - 0"



PIER AND OUTLOOK ELEVATION

SCALE: 1/4" = 1' - 0"



PIER PLAN

SCALE: 1/4" = 1' - 0"

REVISIONS	
NAME	DATE

ILLINOIS DEPARTMENT OF TRANSPORTATION
WILSON STREET
ARCHITECTURAL
GEOMETRY

SCALE: VARIES
DATE: 07.28.2006
DRAWN BY: BRJ / JA
CHECKED BY: BRJ / LL

JLA
JOHNSON · LASKY
ARCHITECTS
180 N. MICHIGAN AVE.
CHICAGO, ILLINOIS 60601