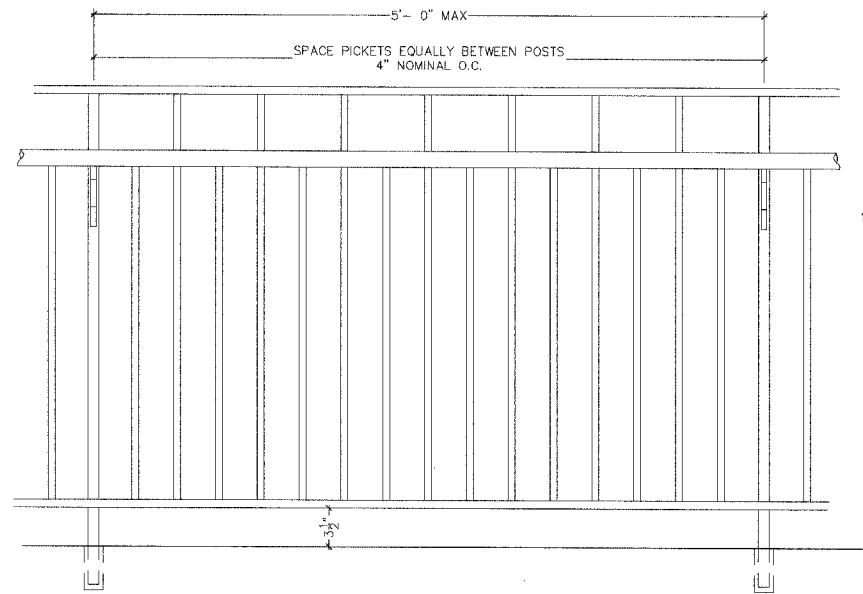
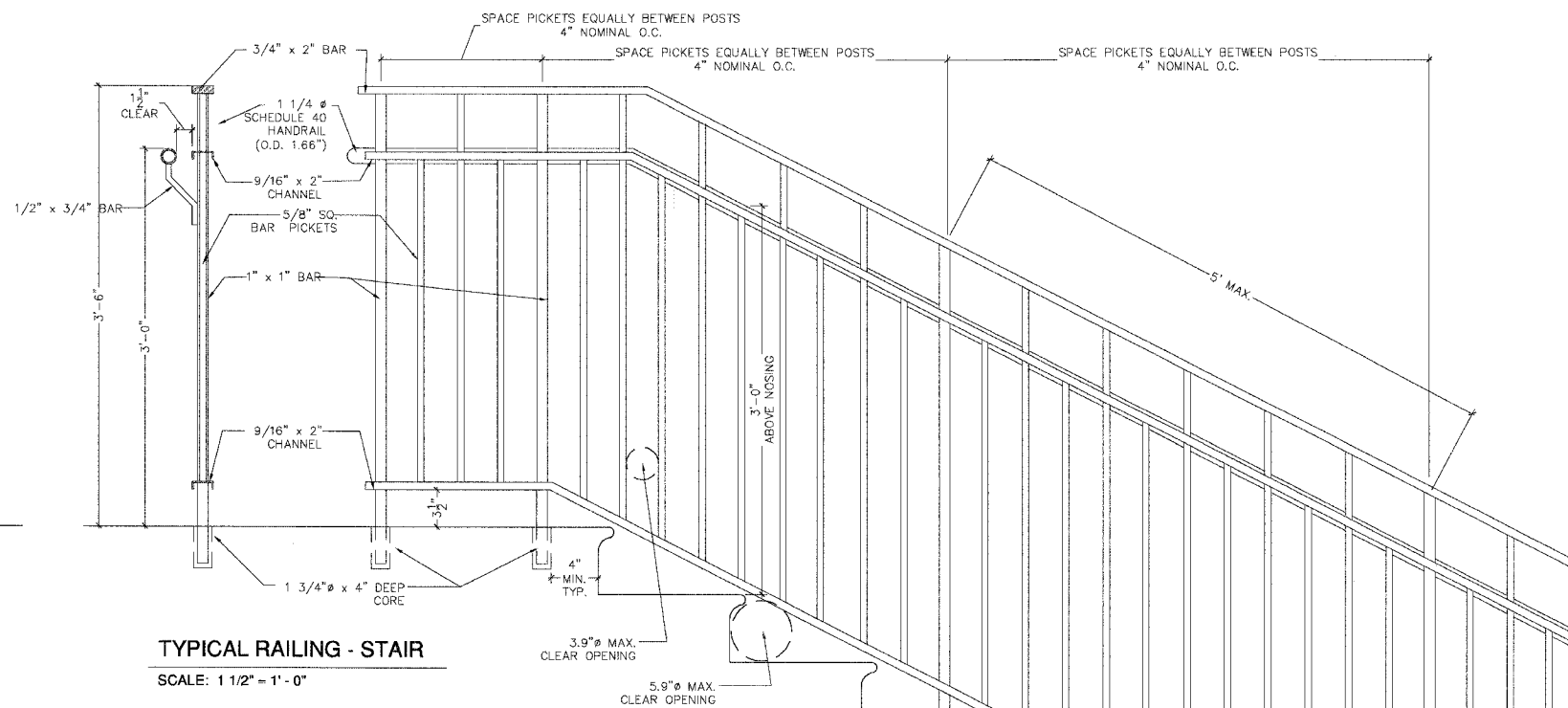


F.A.J. RTE.	SECTION	COUNTY	TOTAL SHEETS	SHEET NO.
1441	00-00059-00-BR	KANE	154	141
STA. _____		TO STA. _____		
FED. ROAD DIST. NO. _____		ILLINOIS FED. AID PROJECT		



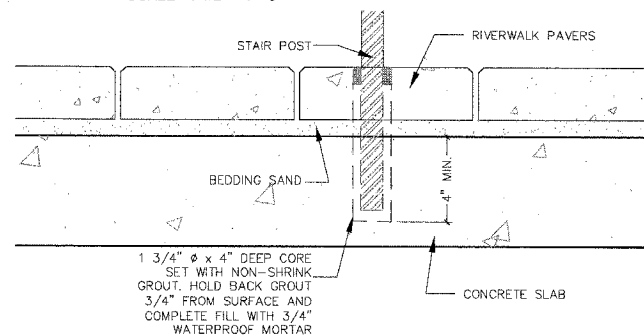
**TYPICAL RAILING - HORIZONTAL**

SCALE: 1 1/2" = 1'-0"



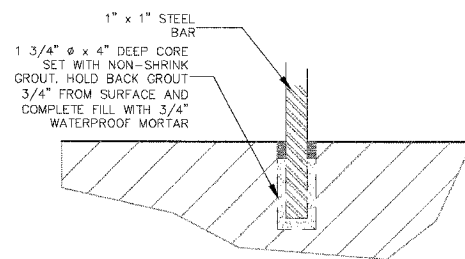
**TYPICAL RAILING - STAIR**

SCALE: 1 1/2" = 1'-0"



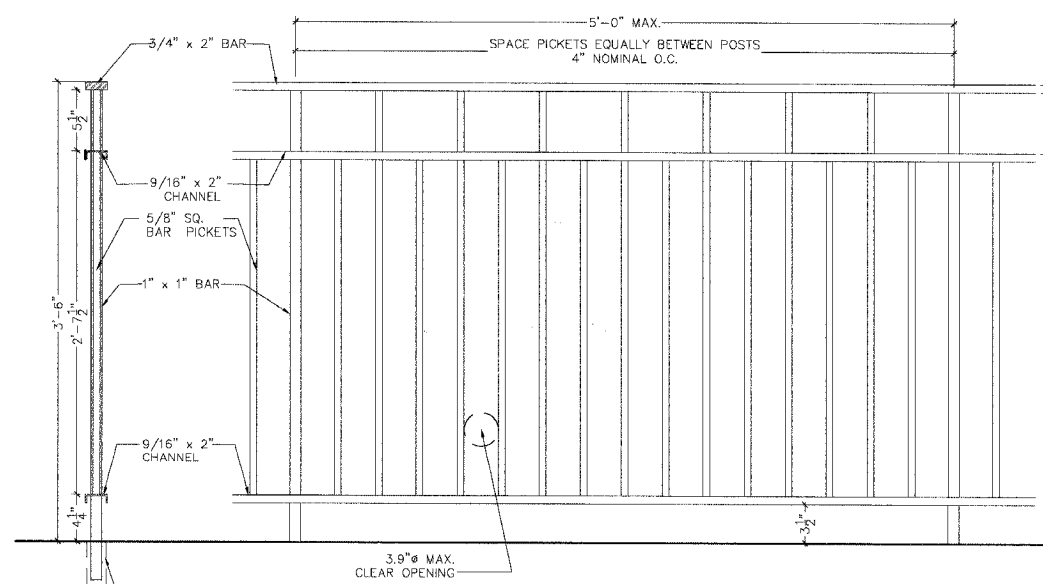
**STAIR POST AT PAVER DETAIL**

SCALE: 3" = 1'-0"



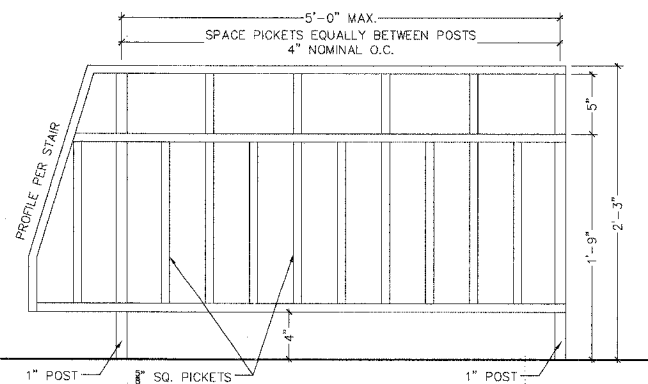
**POST ATTACHMENT DETAILS**

SCALE: 3" = 1'-0"



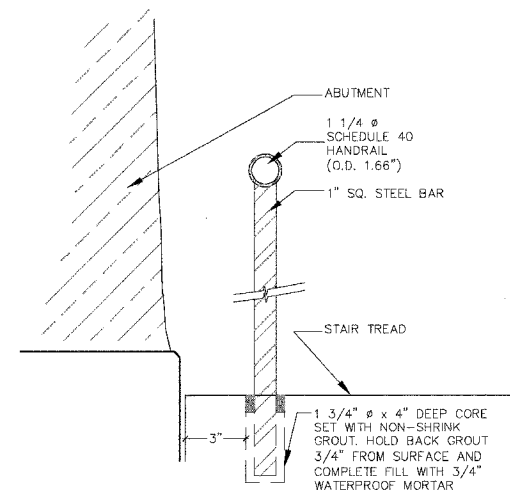
**RIVERWALK RAILING**

SCALE: 3" = 1'-0"



**DETECTABLE WARNING RAILING**

SCALE: 3" = 1'-0"



**POST ATTACHMENT DETAIL-NW STAIR**

SCALE: 3" = 1'-0"  
SEE SHEETS 128 AND 129 FOR DETAIL APPLICATION

**NOTES:**

- 1 - SEE RIVERWALK CIVIL SHEETS-42 AND 43 FOR RIVERWALK RAILING LAYOUT INFORMATION.
- 2 - SEE SHEETS-128 THROUGH 136 FOR STAIR AND RIVERWALK RAILING LAYOUT INFORMATION.
- 3 - SEE SHEET-141 FOR STAIR AND RIVERWALK RAILINGS.

REVISIONS	
NAME	DATE

ILLINOIS DEPARTMENT OF TRANSPORTATION  
WILSON STREET

RAILINGS  
STAIR AND RIVERWALK RAILING

SCALE: VARIES  
DATE: 07.28.2006

DRAWN BY: BRJ / JA  
CHECKED BY: BRJ / LL

**JLA**  
JOHNSON · LASKY  
ARCHITECTS  
180 N. MICHIGAN AVE.  
CHICAGO, ILLINOIS 60601

DATE = \$DATE\$  
SCALE = \$SCALE\$  
USER NAME = \$USER\$