











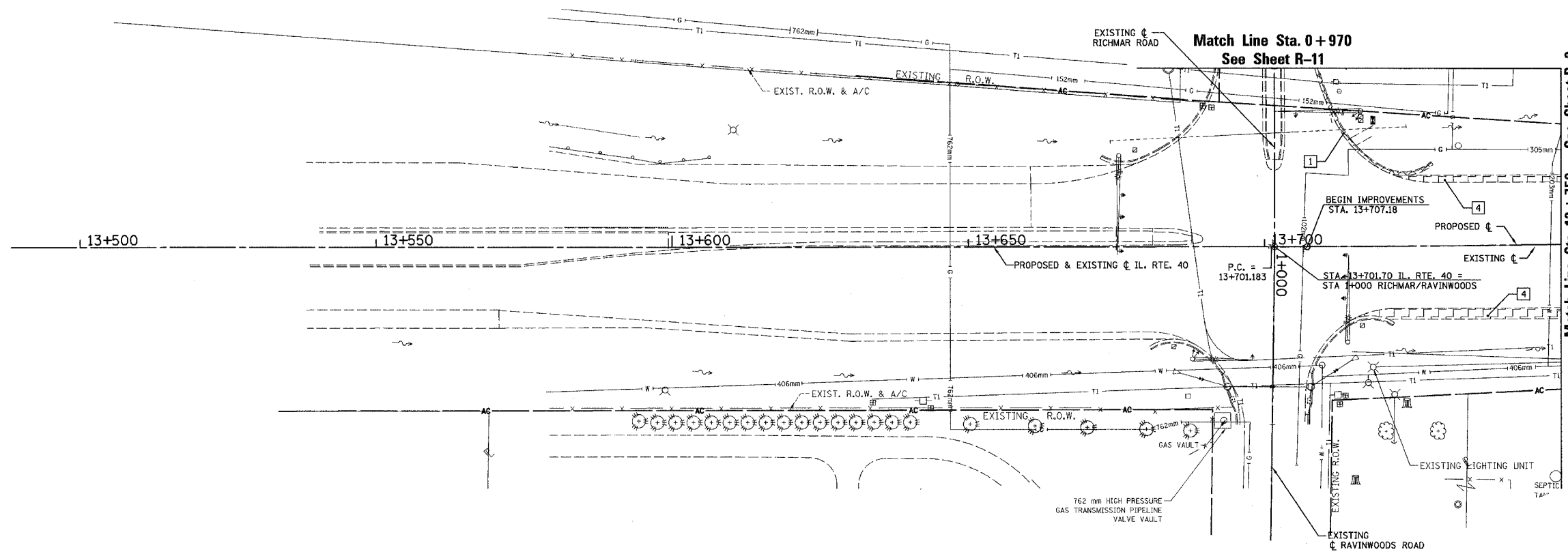


SEC. 32, T.10N., R.8E., 4th P.M.

RTE NO.	SECTION	COUNTY	TOTAL SHEET #
FA 646	(Y)W-1, RS-3	PEORIA	142 50
STATION 13+550 TO STATION 13+750			

REMOVAL LEGEND

-  1 CURB & GUTTER REMOVAL
-  2 N/A
-  3 PAVEMENT REMOVAL
-  4 PAVED SHOULDER REMOVAL (m<sup>2</sup>)
-  ±460mm WIDE (NOMINAL) 5 BIT. SHOULDER REMOVAL (meter)
-  6 BUILDING REMOVAL
-  7 REMOVE EXISTING CULVERTS (meter)
-  8 PIPE CULVERT REMOVAL (EACH)
-  9 DRIVEWAY PAVEMENT REMOVAL
-  10 SIDEWALK REMOVAL
-  11 STORM SEWER REMOVAL
-  INDIVIDUAL TREE REMOVAL (UNITS)



0m 10m 15m 20m 25m

REVISIONS	
NAME	DATE

ILLINOIS DEPARTMENT OF TRANSPORTATION  
**EXISTING /REMOVAL**  
**ILLINOIS ROUTE 40**  
 STA. 13+550 TO STA. 13+750

SCALE: 1:400  
 DATE: 09/01/06

DRAWN BY: JDU  
 CHECKED BY: ECM

R-1