










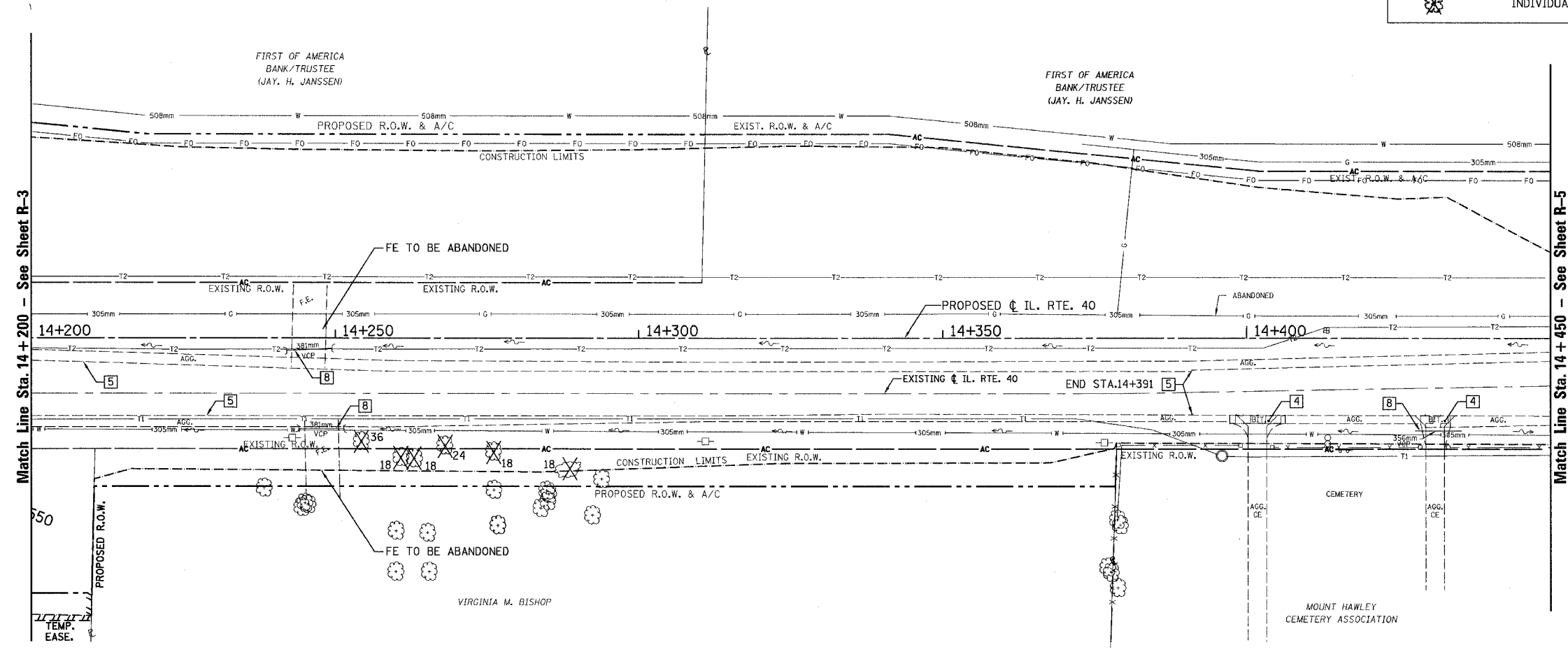


SEC. 29, T.10N., R.8E., 4th P.M.

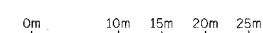
RTE NO.	SECTION	COUNTY	TOTAL	SHEET #
FA 646	(Y)W-1, RS-3	PEORIA	142	53
STATION 14+200 TO STATION 14+450				

REMOVAL LEGEND

-  1 CURB & GUTTER REMOVAL
-  2 N/A
-  3 PAVEMENT REMOVAL
-  4 PAVED SHOULDER REMOVAL (m²)
-  ±460mm WIDE (NOMINAL) 5 BIT. SHOULDER REMOVAL (meter)
-  6 BUILDING REMOVAL
-  7 REMOVE EXISTING CULVERTS (meter)
-  8 PIPE CULVERT REMOVAL (EACH)
-  9 DRIVEWAY PAVEMENT REMOVAL
-  10 SIDEWALK REMOVAL
-  INDIVIDUAL TREE REMOVAL (UNITS)



SEE COMMITMENT NOTE #3



REVISIONS	
NAME	DATE

ILLINOIS DEPARTMENT OF TRANSPORTATION
EXISTING /REMOVAL
ILLINOIS ROUTE 40
 STA. 14+200 TO STA. 14+450

SCALE: 1:400
 DATE: 09/01/06

DRAWN BY: JDU
 CHECKED BY: ECM

R-4