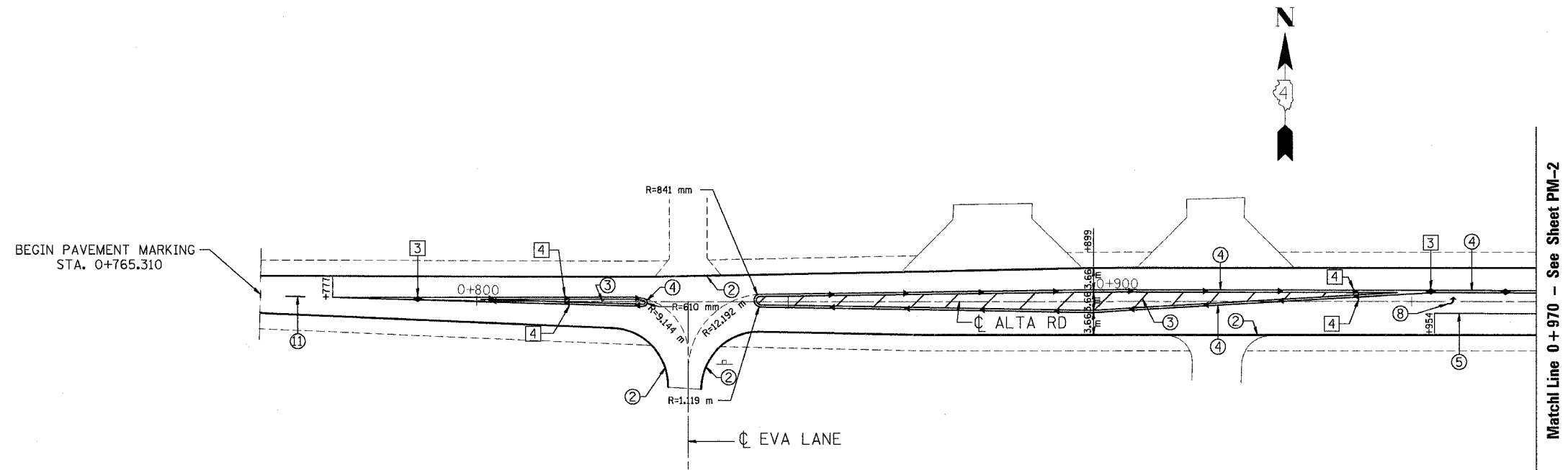



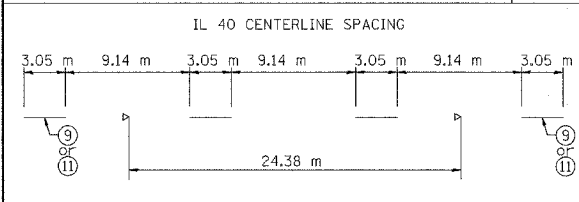
SIGN PANEL ERECTION DETAILS  
 REFER TO STANDARD 720006, MULTILANE  
 HIGHWAYS, NONFREEWAYS.

SEC.32 & 29, T.10N., R.8E., 4th P.M.

RTE NO.	SECTION	COUNTY	TOTAL	SHEET #
FA 646	(Y)W-1, RS-3	PEORIA	142	93
ALTA ROAD - STA. 0+765.31 TO STA. 0+970				



- RAISED REFLECTIVE PAVEMENT MARKERS (RRPM)
- ① ◀ ONE-WAY RRPM CRYSTAL MARKER AT 24.38 m CENTERS
  - ② ◀ ONE-WAY RRPM CRYSTAL MARKER AT 12.19 m CENTERS
  - ③ ▶ TWO-WAY RRPM AMBER MARKER AT 12.19 m
  - ④ ◀ ONE-WAY RRPM AMBER MARKER AT 12.19 m



0m 10m 15m 20m 25m

REVISIONS	
NAME	DATE

ILLINOIS DEPARTMENT OF TRANSPORTATION  
**PAVEMENT MARKINGS  
 AND SIGNING PLAN**  
 ILLINOIS ROUTE 40  
 ALTA ROAD

SCALE: 1:400  
 DATE: 09/01/06

DRAWN BY: JOU  
 CHECKED BY: ECM