

F.A.I. RTE.	SECTION	COUNTY	TOTAL SHEETS	SHEET NO.
• (25-4 HB-1)B	EFFINGHAM	67	1	

• FAI RTE. 57/70

STATE OF ILLINOIS
DEPARTMENT OF TRANSPORTATION
DIVISION OF HIGHWAYS

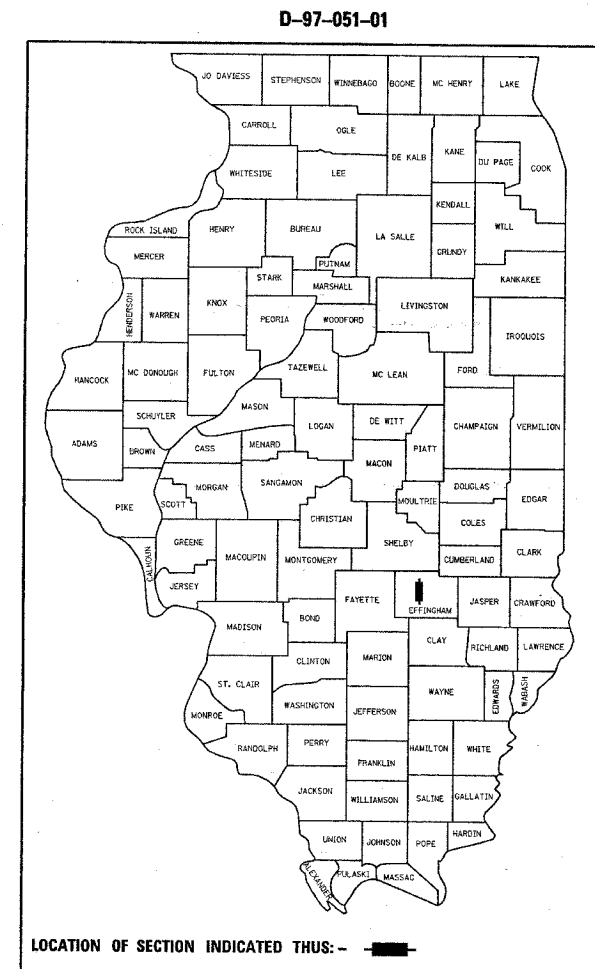
**PROPOSED
HIGHWAY PLANS**

FAI ROUTE 57/70
SECTION (25-4 HB-1)B
PROJECT : ACIM-0005(526)
EFFINGHAM COUNTY

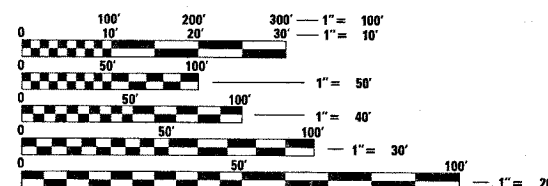
C-97-083-01

FOR INDEX OF SHEETS, SEE SHEET NO. 2

PROJECT LOCATION:
SECTION (25-4 HB-1)B
STRUCTURE #025-0102
STATION 49+98.84



2003 ADT = 2100

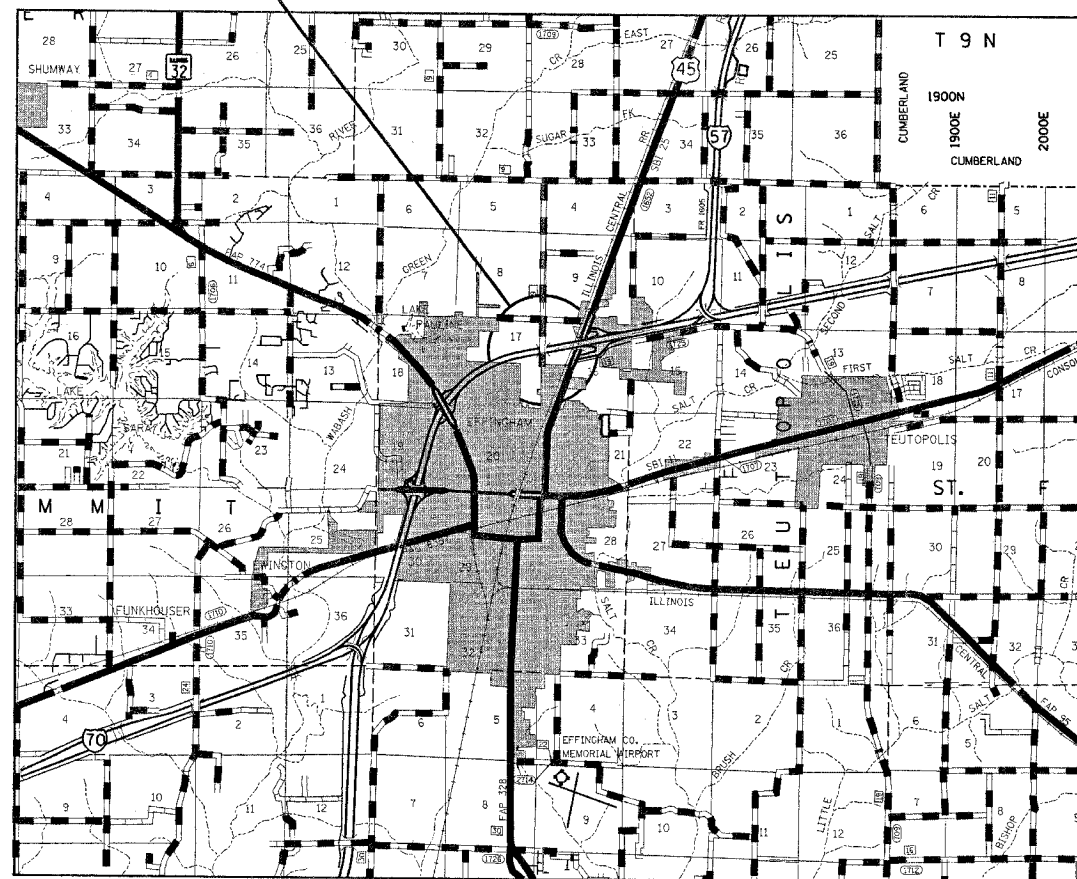


FULL SIZE PLANS HAVE BEEN PREPARED USING STANDARD ENGINEERING SCALES. REDUCED SIZED PLANS WILL NOT CONFORM TO STANDARD SCALES. IN MAKING MEASUREMENTS ON REDUCED PLANS, THE ABOVE SCALES MAY BE USED.

J.U.L.I.E.
JOINT UTILITY LOCATION INFORMATION FOR EXCAVATION
1-800-892-0123

TOWNSHIP: DOUGLAS

CONTRACT NO. 94785



GROSS LENGTH = 2115.00 FEET = .40 MILES
NET LENGTH = 2115.00 FEET = .40 MILES



STATE OF ILLINOIS
DEPARTMENT OF TRANSPORTATION
DIVISION OF HIGHWAYS

SUBMITTED Aug 24, 2006
Christy Gibson
DEPUTY DIRECTOR OF HIGHWAYS, REGION ENGINEER

October 13, 2006
Mike Siro
ENGINEER OF DESIGN AND ENVIRONMENT

October 13, 2006
Milton R. Siro, P.E.
DIRECTOR OF HIGHWAYS, CHIEF ENGINEER

PRINTED BY THE AUTHORITY
OF THE STATE OF ILLINOIS

PROJECT ENGINEER : WILLIAM E. S. NILEY
SQUAD LEADER : JENNIFER WENTHE
DESIGNER : JENNIFER WENTHE
TELEPHONE : 217/342-3951 EX. 361