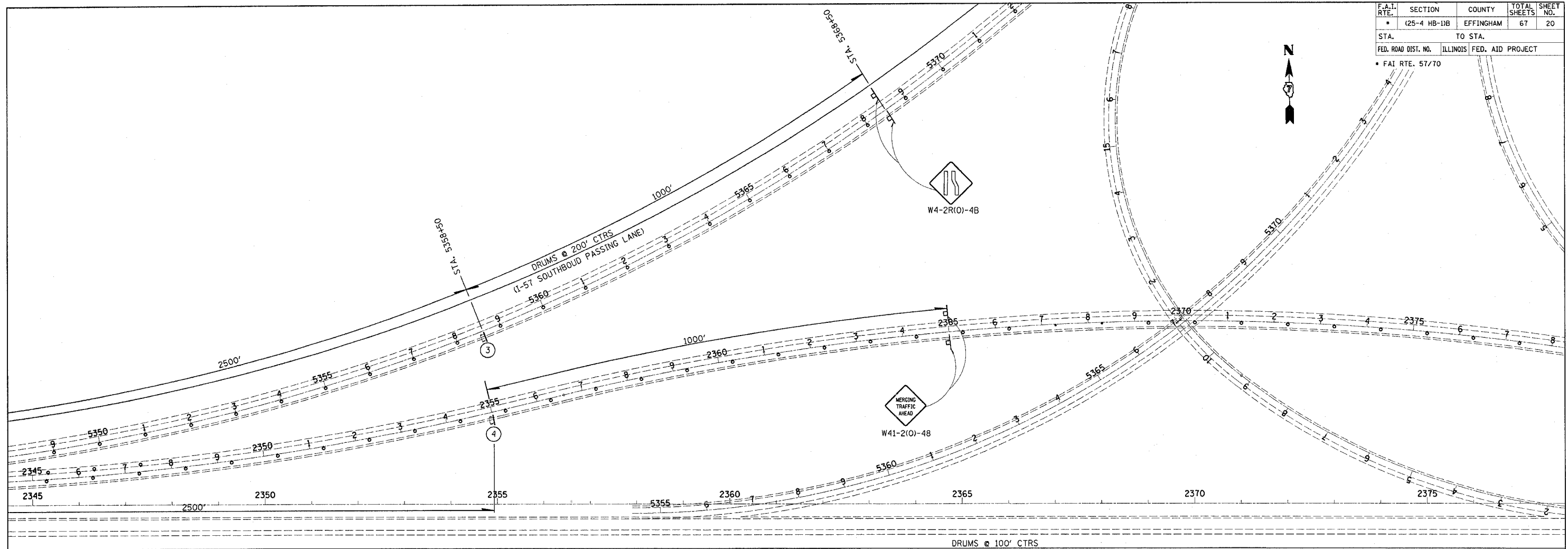









F.A.I. RTE.	SECTION	COUNTY	TOTAL SHEETS	SHEET NO.
• (25-4 HB-1B)	EFFINGHAM	67	20	
STA.		TO STA.		
FED. ROAD DIST. NO.	ILLINOIS FED. AID PROJECT			
• FAI RTE. 57/70				



-  CHANGABLE MESSAGE BOARD
-  TYPE III BARRICADE W/ ROAD CLOSED SIGN
-  SIGN
-  DIRECTION INDICATOR BARRICADE WITH STEADY BURN MONODIRECTIONAL LIGHT
-  DRUM, TYPE II BARRICADE, OR VERTICAL BARRICADE WITH STEADY BURN MONODIRECTIONAL LIGHT
-  TYPE II BARRICADES
-  ARROW BOARD

- ③ MESSAGE: "MERGE LEFT"  
"1500 FT AHEAD"
- ④ MESSAGE: "MERGING TRAFFIC"  
"1500 FT AHEAD"

NOTE: FOR MARKED ROUTE DETOUR SIGNING, SEE SHEETS #23 AND #24

PLOT DATE = 8/25/2006  
FILE NAME = #FILE#  
PLOT SCALE = #SCALE#  
USER NAME = #USER#

REVISIONS	
NAME	DATE

ILLINOIS DEPARTMENT OF TRANSPORTATION  
**TRAFFIC CONTROL AND PROTECTION (SPECIAL) DETAIL (WESTBOUND CLOSURE I-57/70)**

SCALE: VERT. \_\_\_\_\_  
HORIZ. \_\_\_\_\_  
DATE \_\_\_\_\_ DRAWN BY \_\_\_\_\_  
CHECKED BY \_\_\_\_\_