


F.A.I. RTE.	SECTION	COUNTY	TOTAL SHEETS	SHEET NO.
•	(25-4 HB-1B)	EFFINGHAM	67	21

STA.	TO STA.
FED. ROAD DIST. NO.	ILLINOIS FED. AID PROJECT

• FAI RTE. 57/70










DRUMS @ 100' CTRS  
(PASSING LANE WESTBOUND I-70)

DIRECTIONAL BARRICADES @ 50' CTRS (TAPER)

STA. 2397+72.2

STA. 2405+72.2

SEE STD. 701400 (SPL)  
FOR APPROACH

-  CHANGABLE MESSAGE BOARD
-  TYPE III BARRICADE W/ ROAD CLOSED SIGN
-  SIGN
-  DIRECTION INDICATOR BARRICADE WITH STEADY BURN MONODIRECTIONAL LIGHT
-  DRUM, TYPE II BARRICADE, OR VERTICAL BARRICADE WITH STEADY BURN MONODIRECTIONAL LIGHT
-  TYPE II BARRICADES
-  ARROW BOARD

NOTE: FOR MARKED ROUTE DETOUR SIGNING,  
SEE SHEETS #23 AND #24

PLOT DATE = 8/25/2006  
FILE NAME = #FILE#  
PLOT SCALE = #SCALE#  
USER NAME = #district

REVISIONS	
NAME	DATE

ILLINOIS DEPARTMENT OF TRANSPORTATION  
**TRAFFIC CONTROL AND PROTECTION (SPECIAL) DETAIL**  
**(WESTBOUND CLOSURE I-57/70)**

SCALE: VERT. \_\_\_\_\_  
DATE: \_\_\_\_\_ HORIZ. \_\_\_\_\_  
DRAWN BY \_\_\_\_\_  
CHECKED BY \_\_\_\_\_