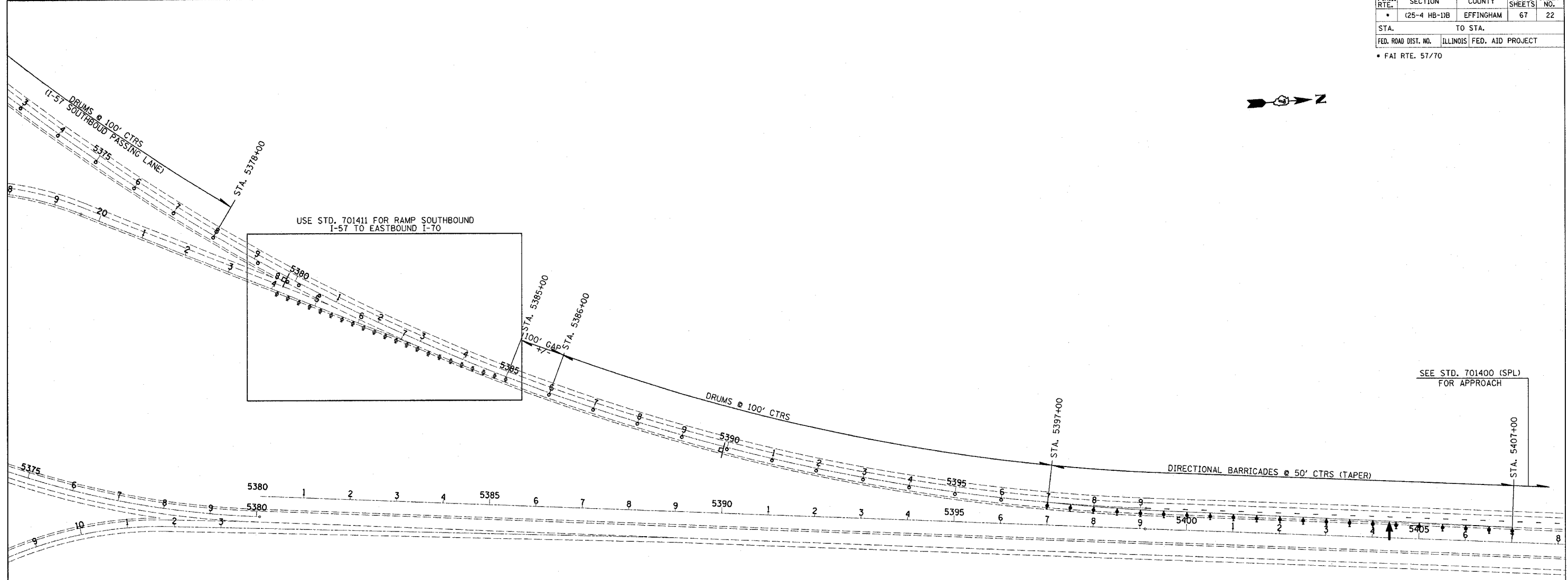
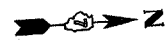









F.A.I. RTE.	SECTION	COUNTY	TOTAL SHEETS	SHEET NO.
•	(25-4 HB-1B)	EFFINGHAM	67	22
STA.		TO STA.		
FED. ROAD DIST. NO.	ILLINOIS FED. AID PROJECT			

• FAI RTE. 57/70



-  CHANGABLE MESSAGE BOARD
-  TYPE III BARRICADE W/ ROAD CLOSED SIGN
-  SIGN
-  DIRECTION INDICATOR BARRICADE WITH STEADY BURN MONODIRECTIONAL LIGHT
-  DRUM, TYPE II BARRICADE, OR VERTICAL BARRICADE WITH STEADY BURN MONODIRECTIONAL LIGHT
-  TYPE II BARRICADES
-  ARROW BOARD

NOTE: FOR MARKED ROUTE DETOUR SIGNING, SEE SHEETS #23 AND #24

PLOT DATE = 8/25/2006  
 FILE NAME = #FILE#  
 PLOT SCALE = #SCALE#  
 USER NAME = district

REVISIONS	
NAME	DATE

ILLINOIS DEPARTMENT OF TRANSPORTATION  
**TRAFFIC CONTROL AND PROTECTION (SPECIAL) DETAIL**  
**(WESTBOUND CLOSURE I-57/70)**

SCALE: VERT. \_\_\_\_\_  
 HORIZ. \_\_\_\_\_  
 DATE \_\_\_\_\_ DRAWN BY \_\_\_\_\_  
 CHECKED BY \_\_\_\_\_