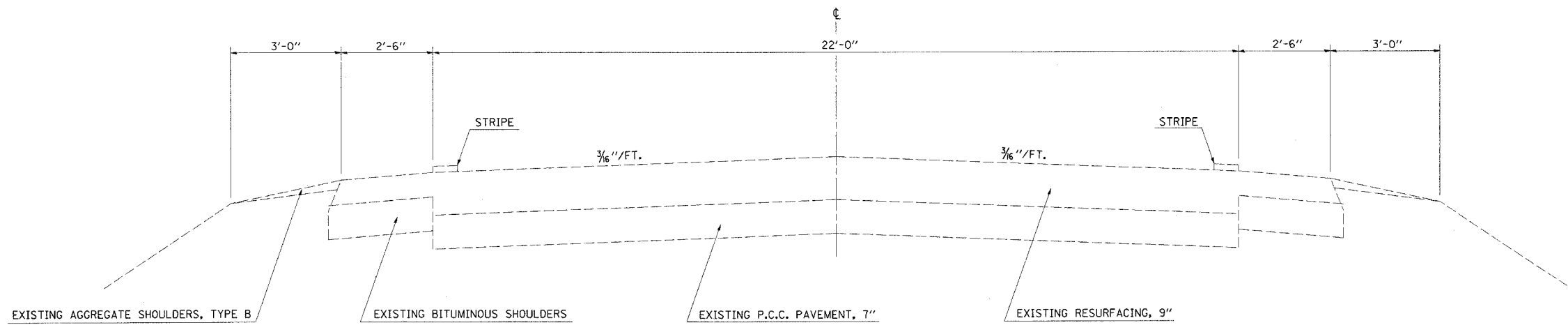
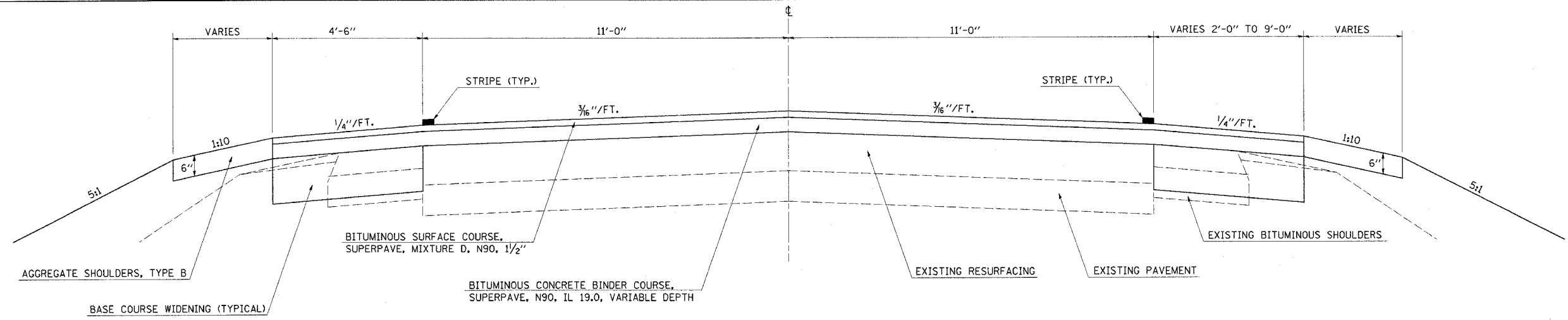


F.A.P. RTE.	SECTION	COUNTY	TOTAL SHEETS	SHEET NO.
821	L38-1	JEFFERSON	39	5
STA.		TO STA.		
FED. ROAD DIST. NO.		ILLINOIS FED. AID PROJECT		



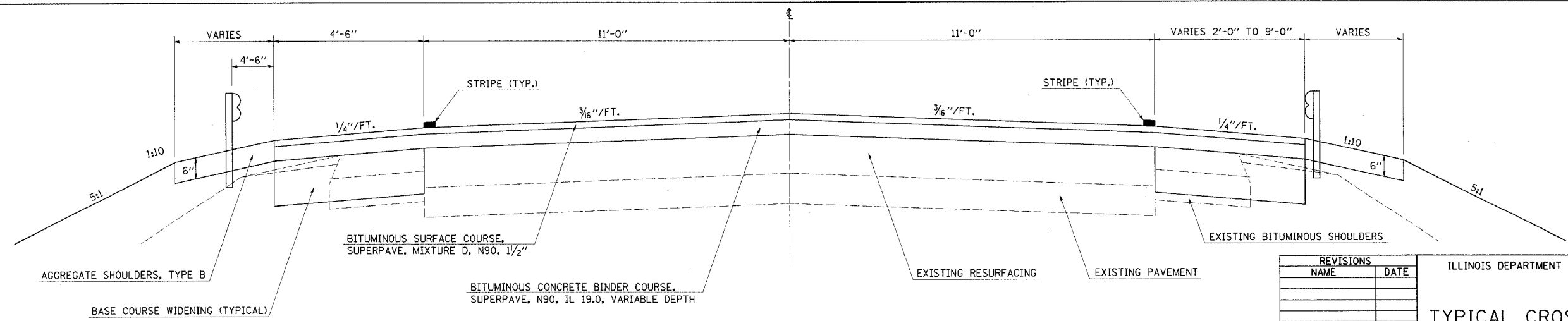
**EXISTING TYPICAL CROSS SECTION**

STA. 1044+49 TO STA. 1206+00



**PROPOSED TYPICAL CROSS SECTION**

STA. 1044+49 TO STA. 1206+00



**PROPOSED TYPICAL CROSS SECTION**

STA. 1044+49 TO STA. 1206+00

REVISIONS	
NAME	DATE

ILLINOIS DEPARTMENT OF TRANSPORTATION

**TYPICAL CROSS SECTIONS**

SCALE: VERT. \_\_\_\_\_  
 HORIZ. \_\_\_\_\_

DATE \_\_\_\_\_ DRAWN BY \_\_\_\_\_  
 CHECKED BY \_\_\_\_\_

PLOT DATE = 8/23/2006  
 FILE NAME = #FILE#  
 PLOT SCALE = #SCALE#  
 USER NAME = #USER#