

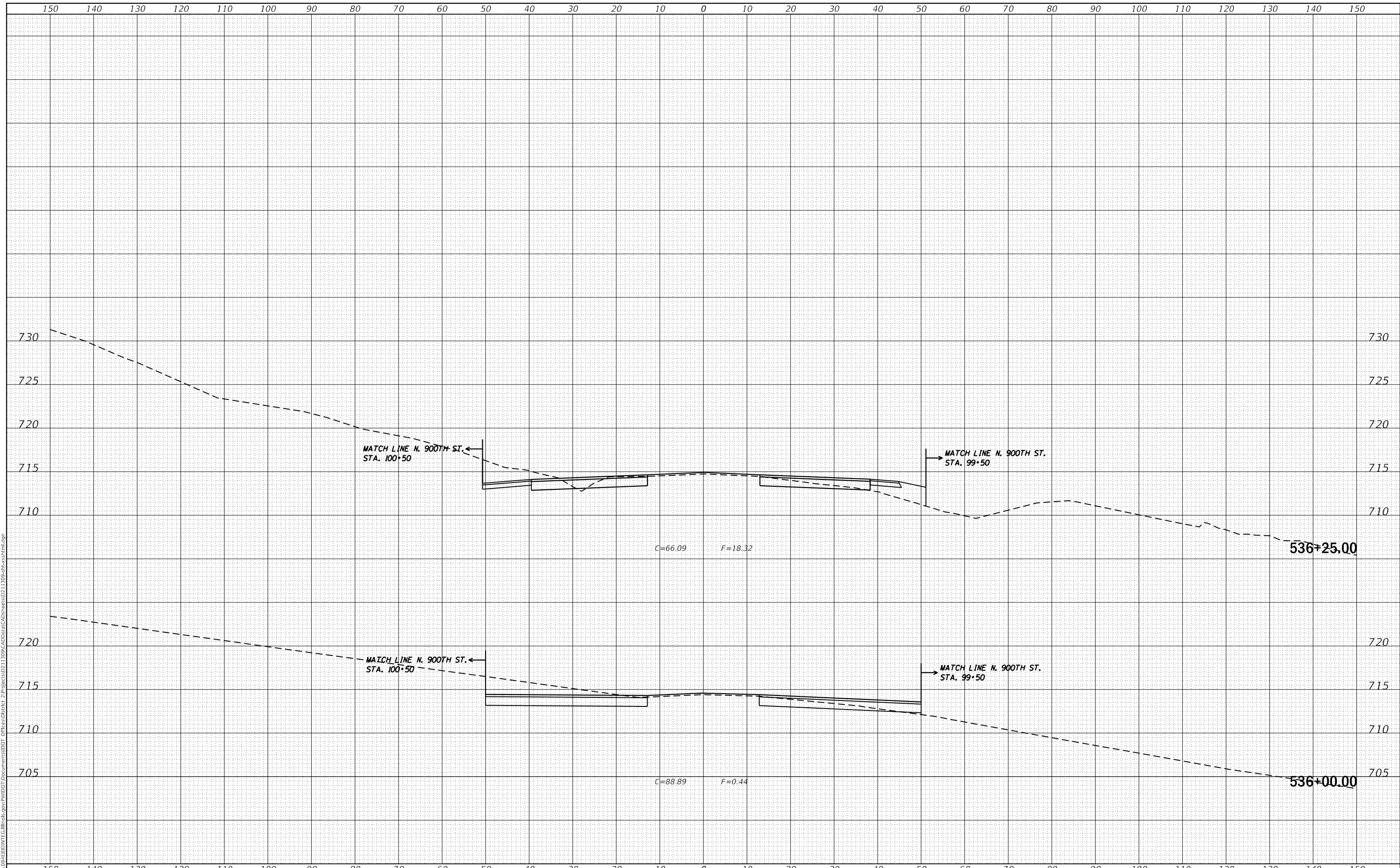




DATE	
BY	
SURVEYED	
PLOTTED	
TEMPLATE	
AREAS CHECKED	
FINAL SURVEY	
NOTE BOOK	
NO.	

DATE	
BY	
SURVEYED	
PLOTTED	
TEMPLATE	
AREAS CHECKED	
ORIGINAL SURVEY	
NOTE BOOK	
NO.	

MODEL: Defn.rvt  
 FILE NAME: D:\ILLINOIS\EBID\NTC\Illinois\pwp\PWIDOT\Documents\DOT Office\District 2\Projects\0211309\CAD\Drawings\0211309-snc-x-section.html.dgn



USER NAME =	cushmanbw
DESIGNED -	
DRAWN -	
PLOT SCALE =	20.0000 ' / in.
CHECKED -	
DATE -	8/24/2017

REVISD -	
REVISD -	
REVISD -	
REVISD -	

**STATE OF ILLINOIS  
 DEPARTMENT OF TRANSPORTATION**

**US 150 X-SECTIONS**

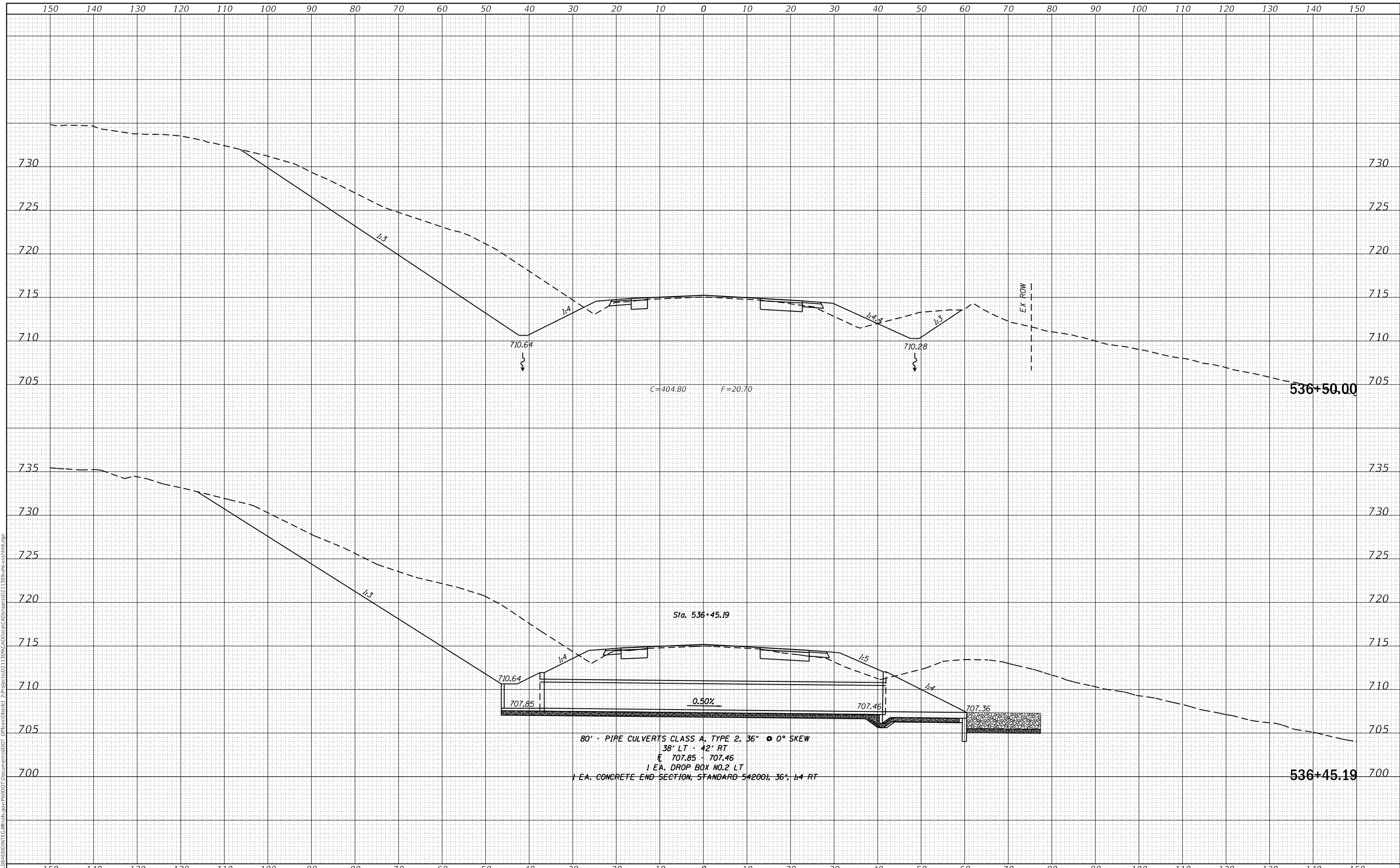
SCALE: SHEET OF SHEETS STA. 536+00.00 TO STA. 536+25.00

F.A.S. RTE.	SECTION	COUNTY	TOTAL SHEETS	SHEET NO.
1188	*	HENRY	697	303
CONTRACT NO. 64F50				

DATE	
BY	
SURVEYED	
PLOTTED	
TEMPLATE	
AREAS CHECKED	
FINAL SURVEY NO.	
NOTE BOOK NO.	
AREAS CHECKED	

DATE	
BY	
SURVEYED	
PLOTTED	
TEMPLATE	
AREAS CHECKED	
ORIGINAL SURVEY NO.	
NOTE BOOK NO.	
AREAS CHECKED	

MODEL: Defaul  
 FILE NAME: D:\ILLINOIS\BID\INT\Ca Illinois\pwp\WIDOT\Documents\DOT Offices\District 2\Projects\0211309\CA00Data\CAD\Drawings\0211309-snc-x-section.html.dgn



USER NAME = cushmanbw	DESIGNED -	REVISD -
	DRAWN -	REVISD -
PLOT SCALE = 20.0000' / in.	CHECKED -	REVISD -
PLOT DATE = 8/24/2017	DATE -	REVISD -

STATE OF ILLINOIS  
 DEPARTMENT OF TRANSPORTATION

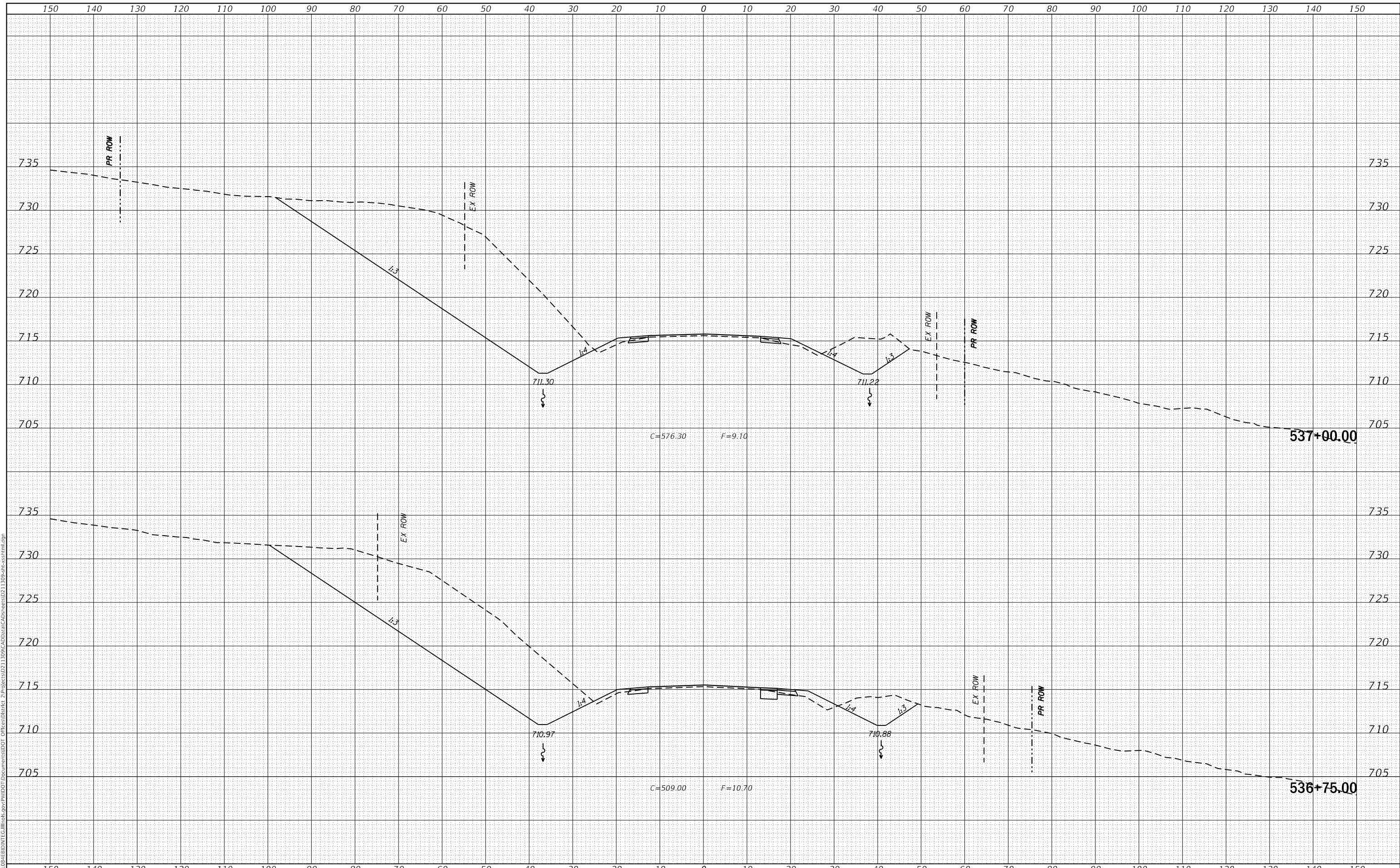
US 150 X-SECTIONS	
SCALE:	SHEET OF SHEETS
STA. 536+45.19 TO STA. 536+50.00	

F.A.S. RTE. 1188	SECTION *	COUNTY HENRY	TOTAL SHEETS 697	SHEET NO. 304
CONTRACT NO. 64F50				
ILLINOIS FED. AID PROJECT				
* 118R5-4 & 118T-1				

DATE	
BY	
SURVEYED	
PLOTTED	
TEMPLATE	
AREAS CHECKED	
FINAL SURVEY NO.	
NOTE BOOK NO.	
AREAS CHECKED	

DATE	
BY	
SURVEYED	
PLOTTED	
TEMPLATE	
AREAS CHECKED	
ORIGINAL SURVEY NO.	
NOTE BOOK NO.	
AREAS CHECKED	

MODEL: Defnair  
 FILE NAME: D:\1188\4\EBID\INT\Ca Illinois\pwp\WIDOT\Documents\DOT Office\District 2\Projects\0211309\CA00Data\CAD\areas\0211309-snc-x-section.html.dgn



USER NAME = cushmanbw	DESIGNED -	REVISED -
	DRAWN -	REVISED -
PLOT SCALE = 20.0000' / in.	CHECKED -	REVISED -
PLOT DATE = 8/24/2017	DATE -	REVISED -

**STATE OF ILLINOIS  
DEPARTMENT OF TRANSPORTATION**

**US 150 X-SECTIONS**

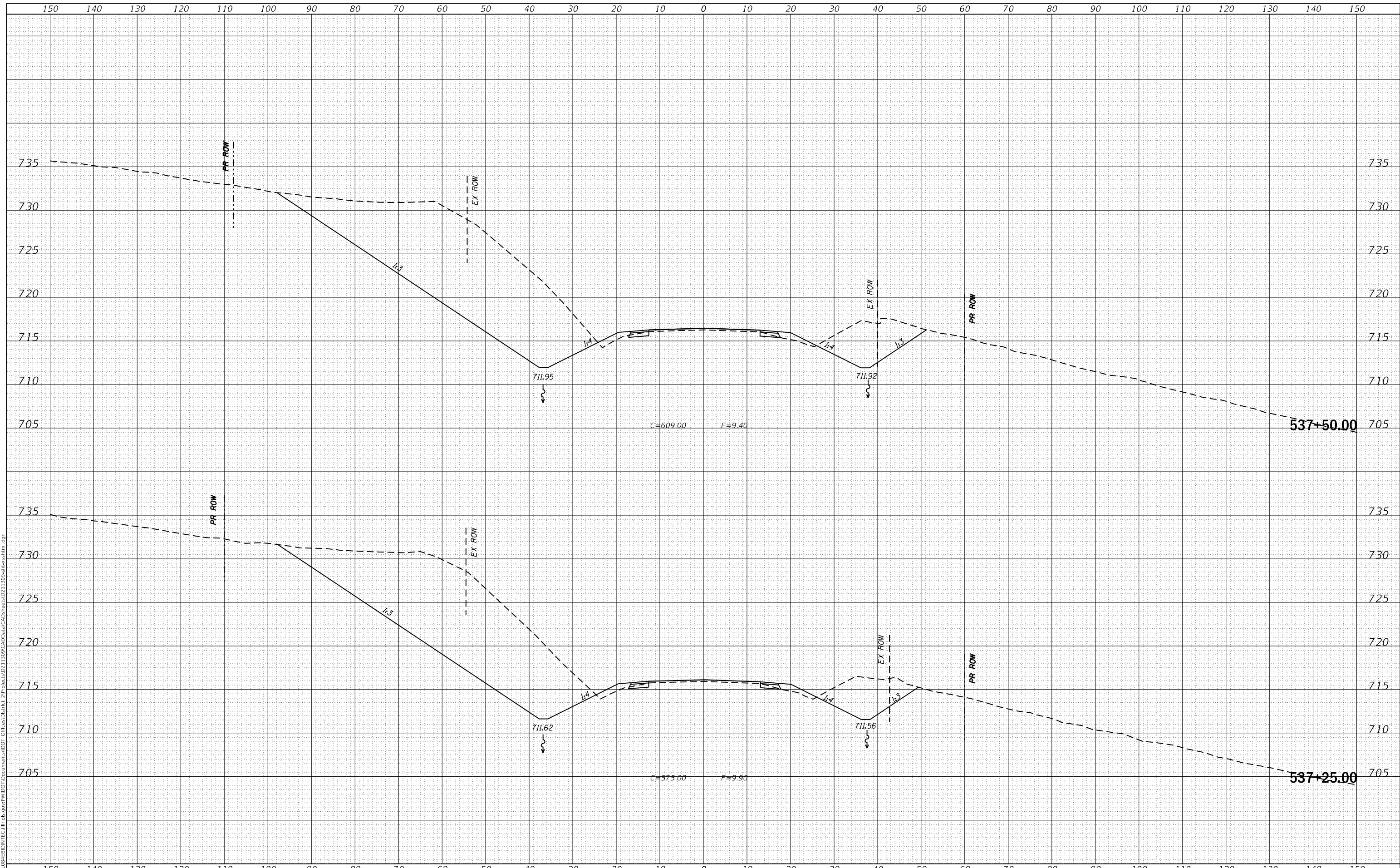
SCALE: SHEET OF SHEETS STA. 536+75.00 TO STA. 537+00.00

F.A.S. RTE.	SECTION	COUNTY	TOTAL SHEETS	SHEET NO.
1188	*	HENRY	697	305
CONTRACT NO. 64F50				
ILLINOIS FED. AID PROJECT				

DATE	
BY	
SURVEYED	
PLOTTED	
TEMPLATE	
AREAS CHECKED	
FINAL SURVEY NO.	
NOTE BOOK NO.	
AREAS CHECKED	

DATE	
BY	
SURVEYED	
PLOTTED	
TEMPLATE	
AREAS CHECKED	
ORIGINAL SURVEY NO.	
NOTE BOOK NO.	
AREAS CHECKED	

MODEL: Defaulr  
 FILE NAME: D:\118R5-4\EBID\NTC\Illinois\pwp\WIDOT\Documents\DOT Office\District 2\Projects\0211309\CA0\Draws\CAD\Draws\0211309-snc-x-section.html.dgn



USER NAME =	cushmanbw	DESIGNED -	REvised -
		DRAWN -	REvised -
PLOT SCALE =	20.0000' / in.	CHECKED -	REvised -
PLOT DATE =	8/24/2017	DATE -	REvised -

**STATE OF ILLINOIS  
DEPARTMENT OF TRANSPORTATION**

**US 150 X-SECTIONS**

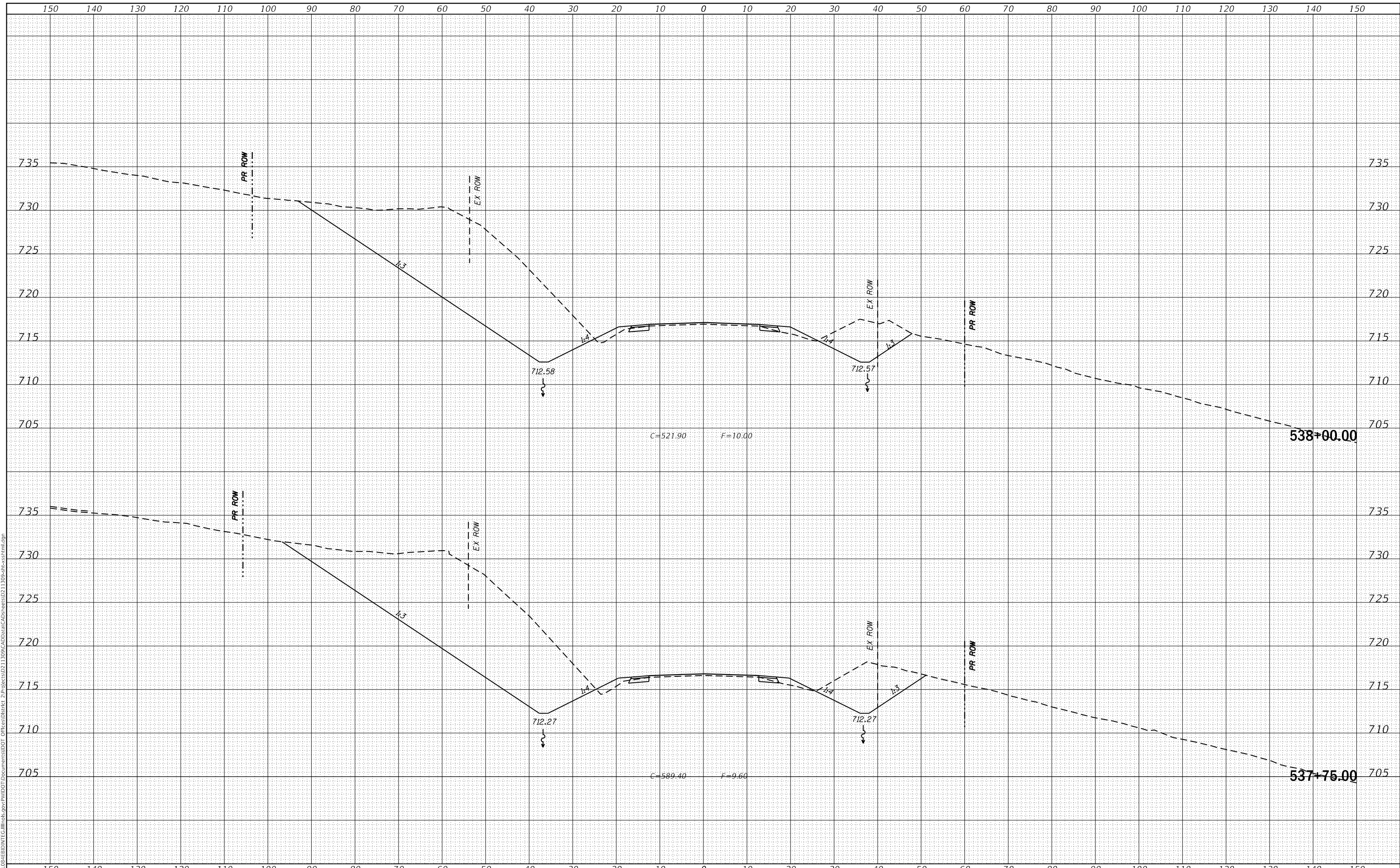
SCALE: SHEET OF SHEETS STA. 537+25.00 TO STA. 537+50.00

F.A.S. RTE.	SECTION	COUNTY	TOTAL SHEETS	SHEET NO.
1188	*	HENRY	697	306
CONTRACT NO. 64F50				
ILLINOIS FED. AID PROJECT				

DATE	
BY	
SURVEYED	
PLOTTED	
TEMPLATE	
AREAS CHECKED	
FINAL SURVEY NO.	
NOTE BOOK NO.	
AREAS CHECKED	

DATE	
BY	
SURVEYED	
PLOTTED	
TEMPLATE	
AREAS CHECKED	
ORIGINAL SURVEY NO.	
NOTE BOOK NO.	
AREAS CHECKED	

MODEL: Defnair  
 FILE NAME: D:\1185\4\EBID\INT\G:\Illinois\pwp\PWIDOT\Documents\DOT Office\District 2\Projects\0211309\CA0\Draw\CAD\Drawings\0211309-snc-x-section.html.dgn



USER NAME = cushmanbw	DESIGNED -	REVISED -
	DRAWN -	REVISED -
PLOT SCALE = 20.0000' / in.	CHECKED -	REVISED -
PLOT DATE = 8/24/2017	DATE -	REVISED -

**STATE OF ILLINOIS  
DEPARTMENT OF TRANSPORTATION**

**US 150 X-SECTIONS**

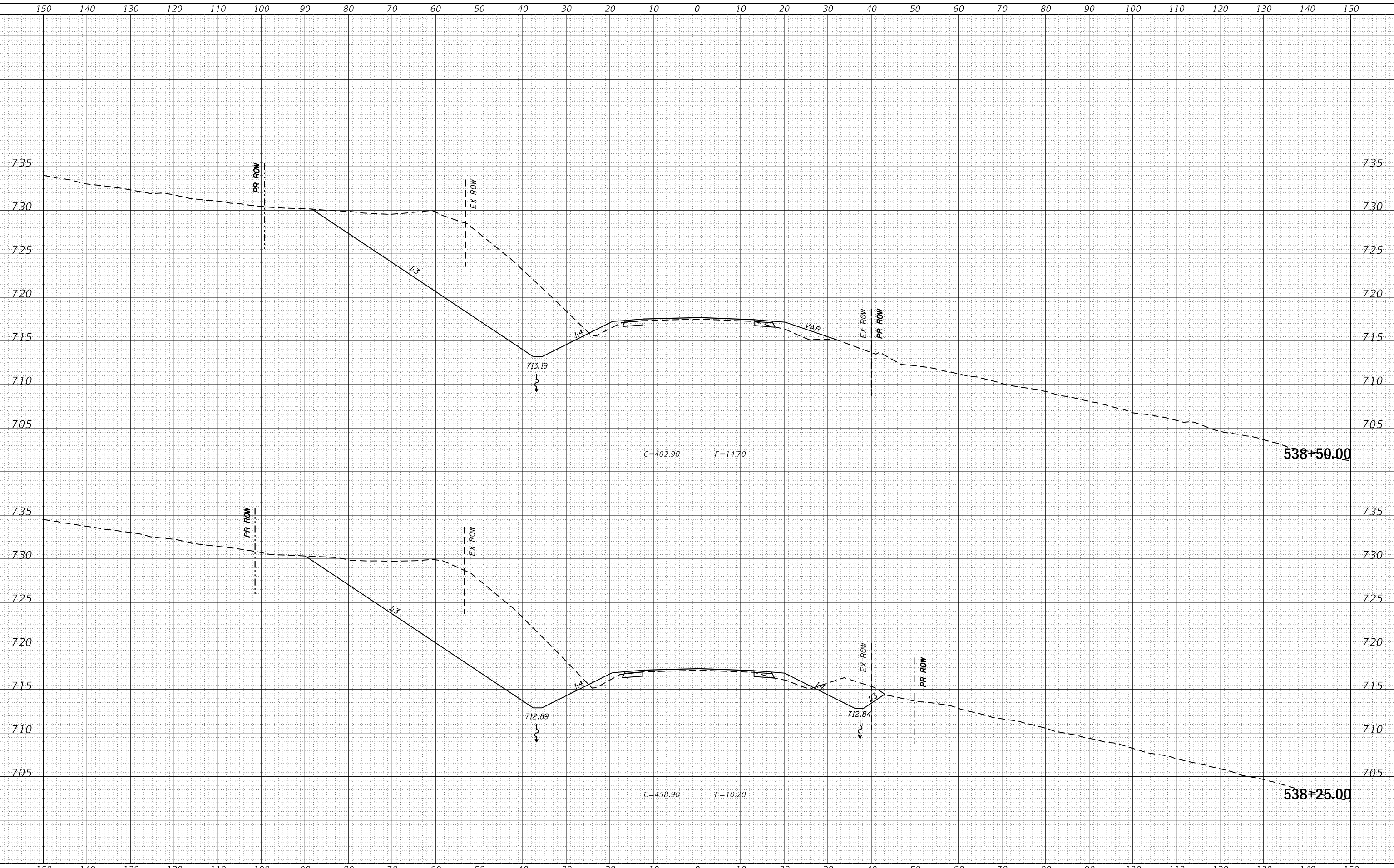
SCALE: SHEET OF SHEETS STA. 537+75.00 TO STA. 538+00.00

F.A.S. RTE.	SECTION	COUNTY	TOTAL SHEETS	SHEET NO.
1188	*	HENRY	697	307
CONTRACT NO. 64F50				

DATE	
BY	
SURVEYED	
PLOTTED	
TEMPLATE	
AREAS CHECKED	
FINAL SURVEY NO.	
NOTE BOOK NO.	
AREAS CHECKED	

DATE	
BY	
SURVEYED	
PLOTTED	
TEMPLATE	
AREAS CHECKED	
ORIGINAL SURVEY NO.	
NOTE BOOK NO.	
AREAS CHECKED	

MODEL: Defnair  
 FILE NAME: D:\118R5-4\EBID\NTC\Illinois\pwp\WIDOT\Documents\DOT Office\District 2\Projects\0211309\CA00Data\CAD\Drawings\0211309-snc-xsect.html.dgn



USER NAME =	cushmanbw	DESIGNED -	REVISD -
		DRAWN -	REVISD -
PLOT SCALE =	20.0000' / in.	CHECKED -	REVISD -
PLOT DATE =	8/24/2017	DATE -	REVISD -

**STATE OF ILLINOIS  
 DEPARTMENT OF TRANSPORTATION**

**US 150 X-SECTIONS**

SCALE: SHEET OF SHEETS STA. 538+25.00 TO STA. 538+50.00

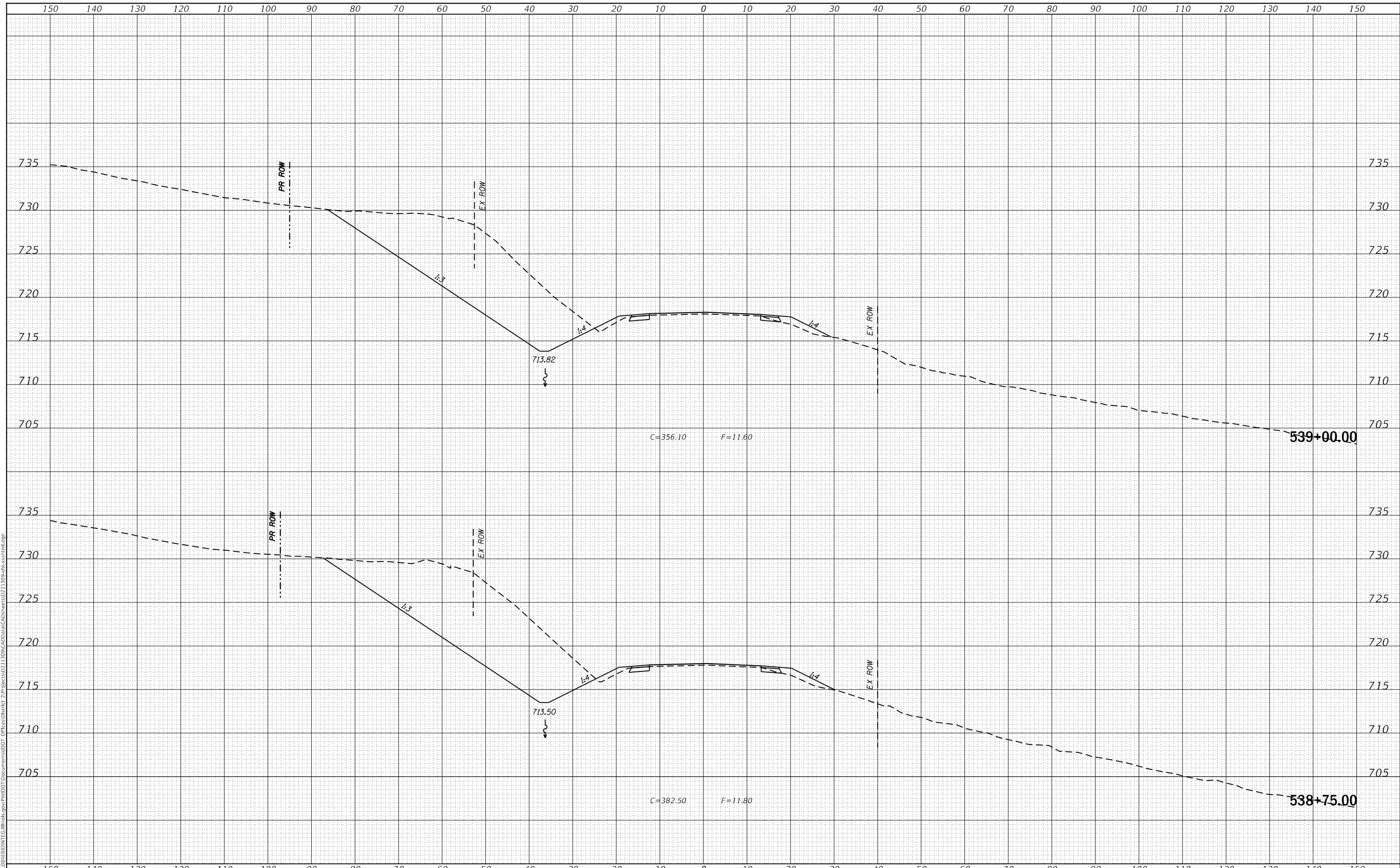
F.A.S. RTE.	SECTION	COUNTY	TOTAL SHEETS	SHEET NO.
1188	*	HENRY	697	308
CONTRACT NO. 64F50				
ILLINOIS FED. AID PROJECT				



DATE	
BY	
SURVEYED	
PLOTTED	
TEMPLATE	
AREAS CHECKED	
FINAL SURVEY NO.	
NOTE BOOK NO.	
AREAS CHECKED	

DATE	
BY	
SURVEYED	
PLOTTED	
TEMPLATE	
AREAS CHECKED	
ORIGINAL SURVEY NO.	
NOTE BOOK NO.	
AREAS CHECKED	

MODEL: Defn.rvt  
 FILE NAME: D:\ILLINOIS\EBID\INTC\Illinois.gov\PWIDOT\Documents\DOT Office\District 2\Projects\0211309\CA0\Draws\CAD\Draws\0211309-snc-x-section.dgn



USER NAME = cushmanbw	DESIGNED -	REVISED -
	DRAWN -	REVISED -
PLOT SCALE = 20.0000' / in.	CHECKED -	REVISED -
PLOT DATE = 8/24/2017	DATE -	REVISED -

**STATE OF ILLINOIS  
DEPARTMENT OF TRANSPORTATION**

**US 150 X-SECTIONS**

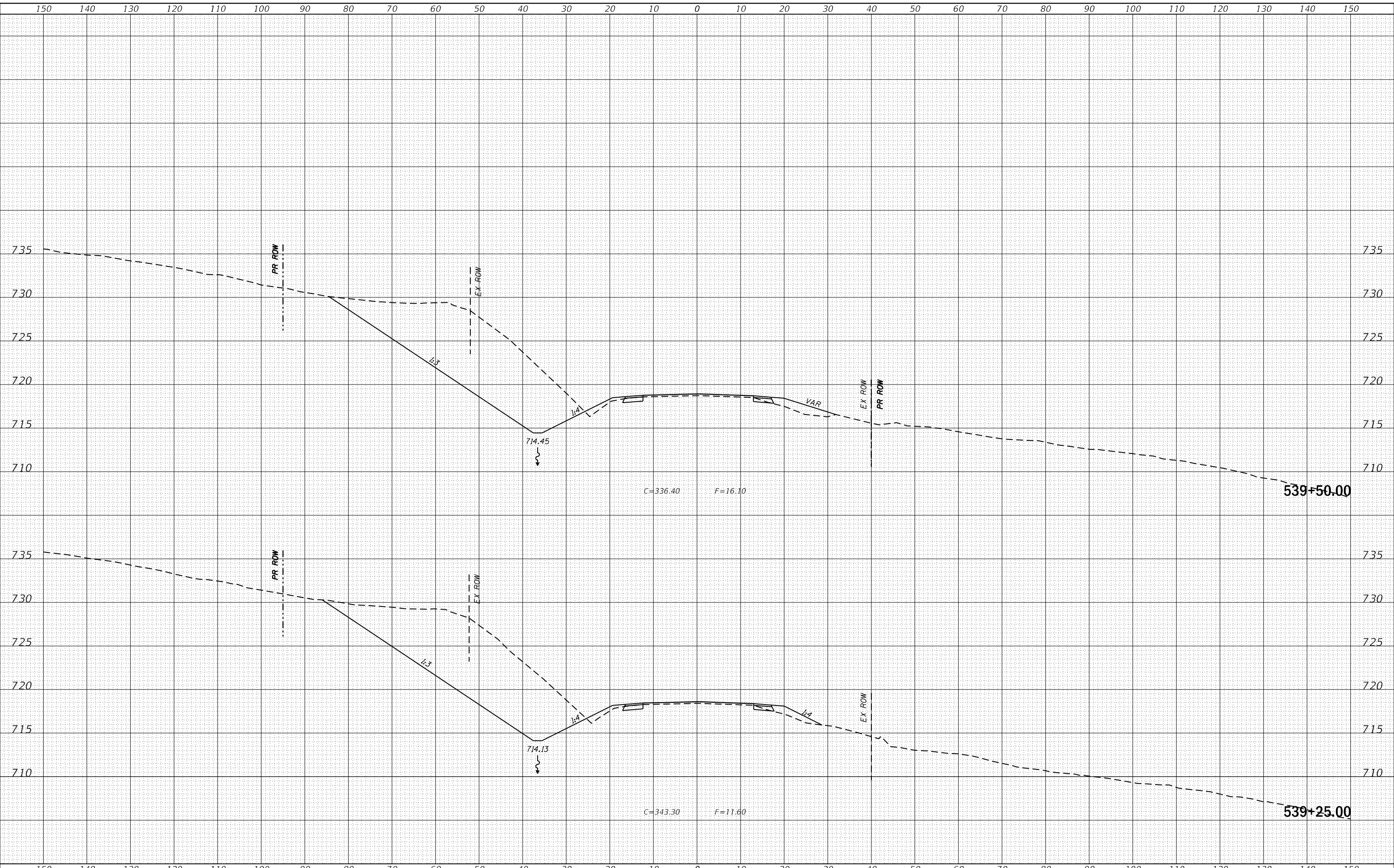
SCALE: SHEET OF SHEETS STA. 538+75.00 TO STA. 539+00.00

F.A.S. RTE.	SECTION	COUNTY	TOTAL SHEETS	SHEET NO.
1188	*	HENRY	697	309
CONTRACT NO. 64F50				

FINAL SURVEY NO.	SURVEYED	DATE
NOTE BOOK	PLOTTED	BY
NO.	TEMPLATE	
	AREAS CHECKED	
	AREAS CHECKED	

ORIGINAL SURVEY NO.	SURVEYED	DATE
NOTE BOOK	PLOTTED	BY
NO.	TEMPLATE	
	AREAS CHECKED	
	AREAS CHECKED	

MODEL: Defnair  
 FILE NAME: D:\1185\4\EBID\INT\G:\Illinois\pwp\DOT\Documents\DOT Office\District 2\Projects\0211309\CA0\Drawn\Drawings\0211309-snc-x-section.html.dgn



USER NAME = cushmanbw	DESIGNED -	REVISED -
	DRAWN -	REVISED -
PLOT SCALE = 20.0000' / in.	CHECKED -	REVISED -
PLOT DATE = 8/24/2017	DATE -	REVISED -

**STATE OF ILLINOIS  
 DEPARTMENT OF TRANSPORTATION**

**US 150 X-SECTIONS**

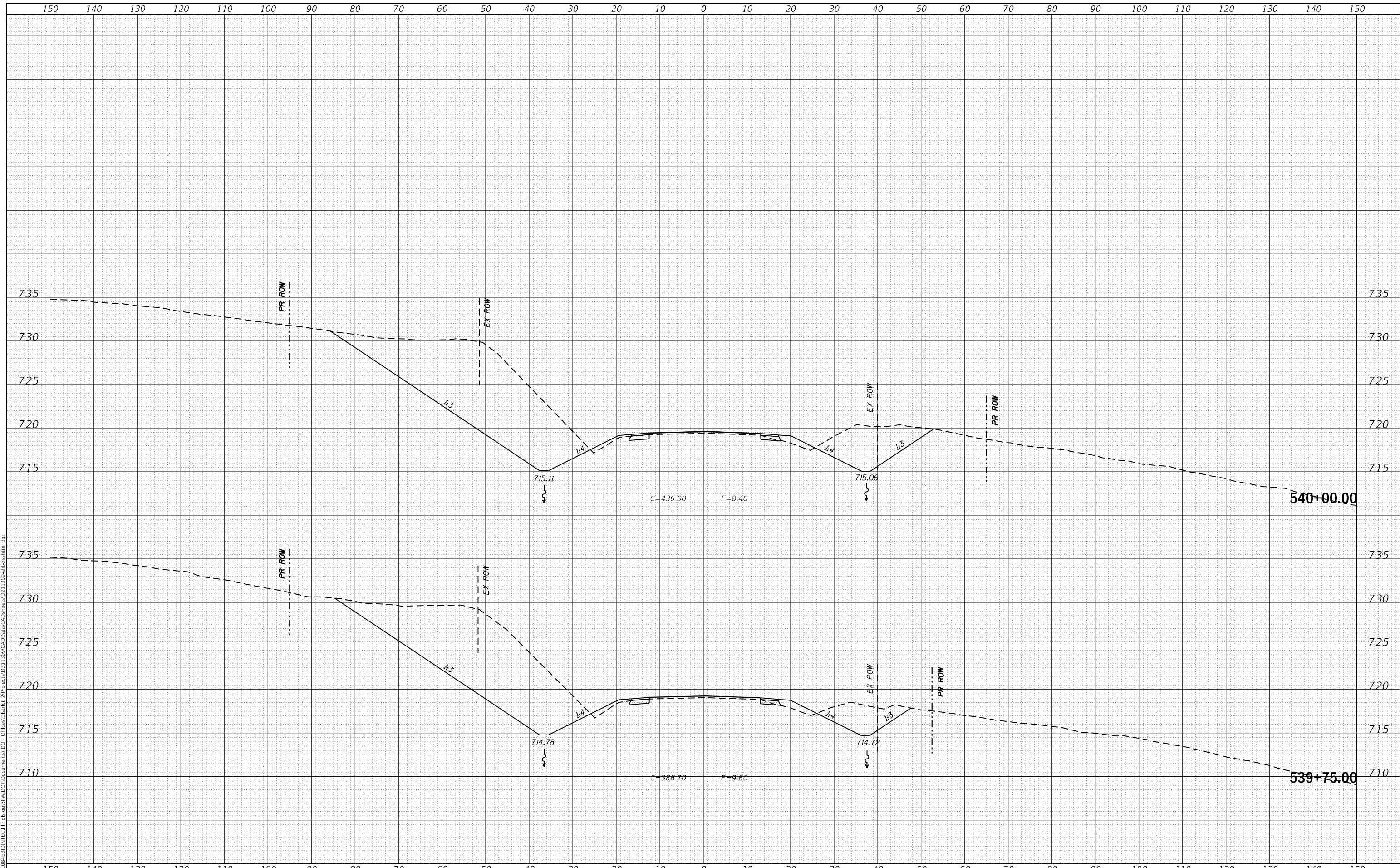
SCALE: SHEET OF SHEETS STA. 539+25.00 TO STA. 539+50.00

F.A.S. RTE. 1188	SECTION *	COUNTY HENRY	TOTAL SHEETS 697	SHEET NO. 310
CONTRACT NO. 64F50				

FINAL SURVEY NO.	SURVEYED	DATE
NOTE BOOK	PLOTTED	BY
AREAS CHECKED	TEMPLATE	
	AREAS CHECKED	

ORIGINAL SURVEY NO.	SURVEYED	DATE
NOTE BOOK	PLOTTED	BY
AREAS CHECKED	TEMPLATE	
	AREAS CHECKED	

MODEL: Defaulr  
 FILE NAME: D:\118R5-4\EBID\NTC\Illinois\pwp\WIDOT\Documents\DOT Office\District 2\Projects\0211309\CA0\Draws\CAD\Draws\0211309-snc-xsect.html.dgn



USER NAME = cushmanbw	DESIGNED -	REVISED -
PLOT SCALE = 20.0000' / in.	DRAWN -	REVISED -
PLOT DATE = 8/24/2017	CHECKED -	REVISED -
	DATE -	REVISED -

**STATE OF ILLINOIS  
DEPARTMENT OF TRANSPORTATION**

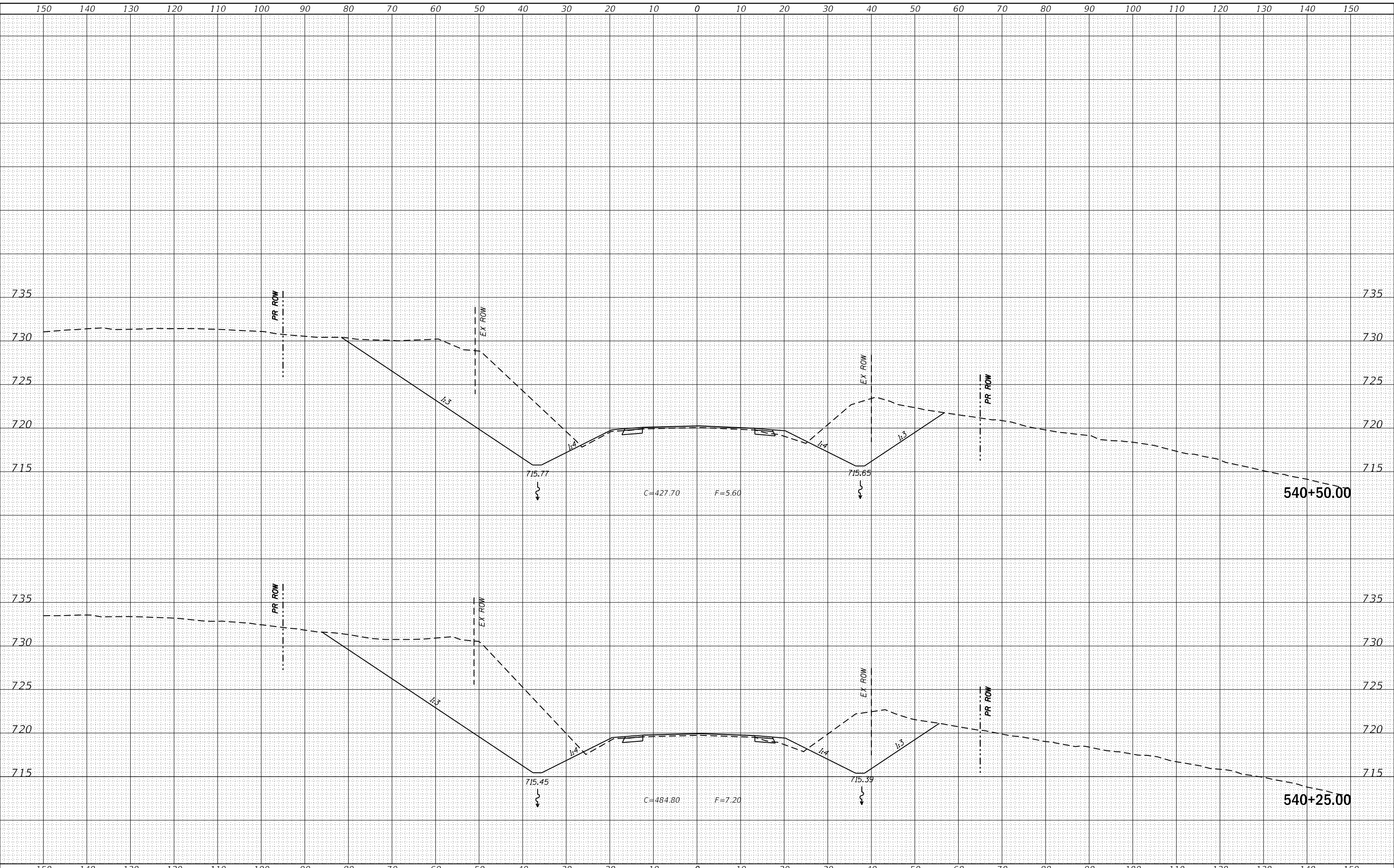
<b>US 150 X-SECTIONS</b>			
SCALE:	SHEET	OF	SHEETS
			STA. 539+75.00 TO STA. 540+00.00

F.A.S. RTE. 1188	SECTION *	COUNTY HENRY	TOTAL SHEETS 697	SHEET NO. 311
CONTRACT NO. 64F50				
ILLINOIS FED. AID PROJECT				
* 118R5-4 & 118T-1				

FINAL SURVEY NO.	SURVEYED	DATE
NOTE BOOK	PLOTTED	
	TEMPLATE	
	AREAS CHECKED	

ORIGINAL SURVEY NO.	SURVEYED	DATE
NOTE BOOK	PLOTTED	
	TEMPLATE	
	AREAS CHECKED	

MODEL: Defn.rvt  
 FILE NAME: D:\ILLINOIS\EBID\INT\G:\Illinois\pwp\WIDOT\Documents\DOT Office\District 2\Projects\0211309\CA00\Drawings\0211309-snc-xsect.html.dgn



USER NAME =	cushmanbw
DESIGNED -	
DRAWN -	
PLOT SCALE =	20.0000' / in.
PLOT DATE =	8/24/2017

REVISD -	
REVISD -	
REVISD -	
REVISD -	

**STATE OF ILLINOIS  
DEPARTMENT OF TRANSPORTATION**

**US 150 X-SECTIONS**

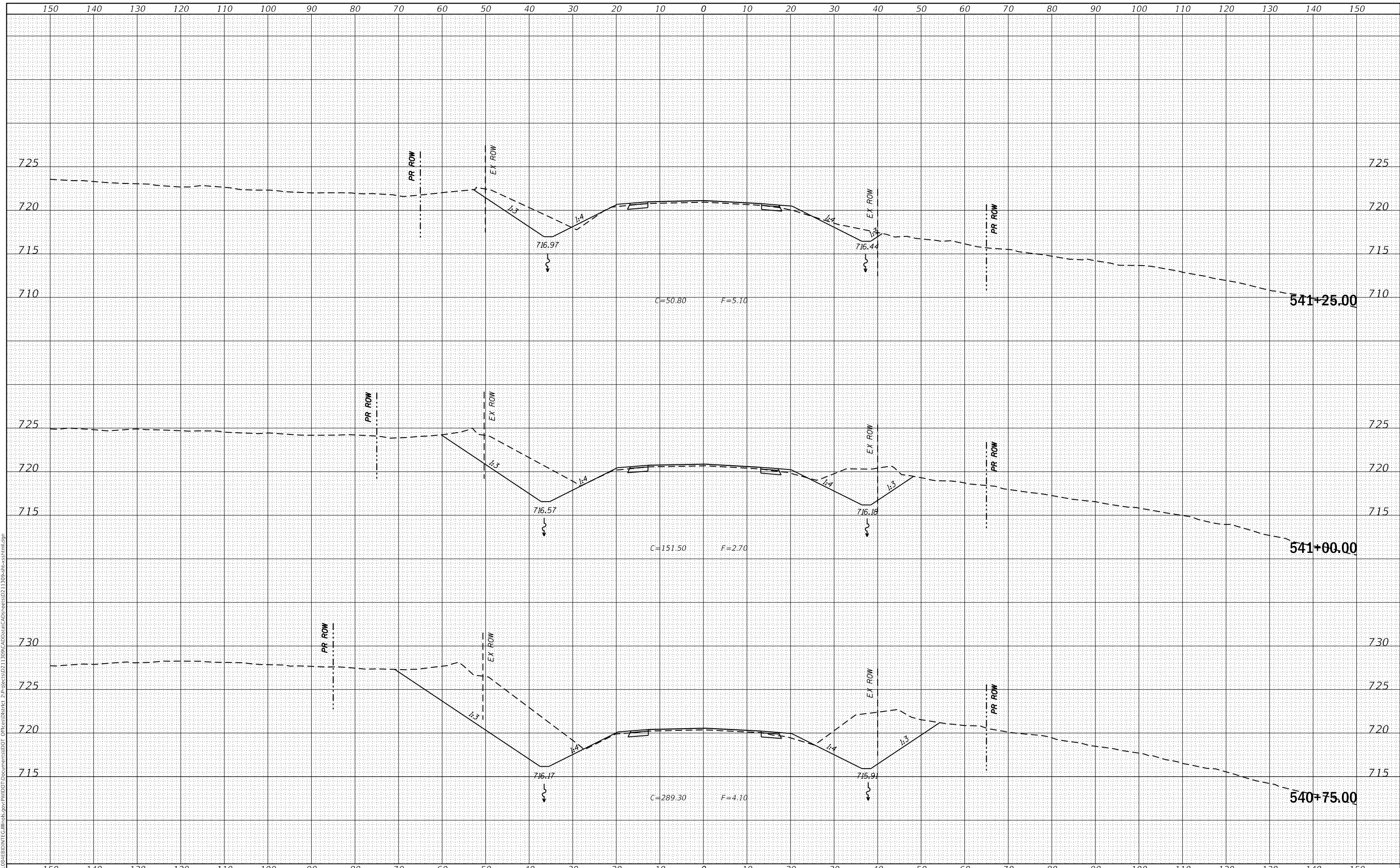
SCALE: SHEET OF SHEETS STA. 540+25.00 TO STA. 540+50.00

F.A.S. RTE.	SECTION	COUNTY	TOTAL SHEETS	SHEET NO.
1188	*	HENRY	697	312
CONTRACT NO. 64F50				

DATE	
BY	
SURVEYED	
PLOTTED	
TEMPLATE	
AREAS CHECKED	
FINAL SURVEY NO.	
NOTE BOOK NO.	
AREAS CHECKED	

DATE	
BY	
SURVEYED	
PLOTTED	
TEMPLATE	
AREAS CHECKED	
ORIGINAL SURVEY NO.	
NOTE BOOK NO.	
AREAS CHECKED	

MODEL: Defaul  
 FILE NAME: D:\work\EBID\INT\Illinois\pwp\DOT\Documents\DOT Office\District 2\Project\0211309\CAD\Drawings\0211309-snc-x-section.dgn



USER NAME = cushmanbw	DESIGNED -	REVISED -
	DRAWN -	REVISED -
PLOT SCALE = 20.0000' / in.	CHECKED -	REVISED -
PLOT DATE = 8/24/2017	DATE -	REVISED -

**STATE OF ILLINOIS  
DEPARTMENT OF TRANSPORTATION**

**US 150 X-SECTIONS**

SCALE: SHEET OF SHEETS STA. 540+75.00 TO STA. 541+25.00

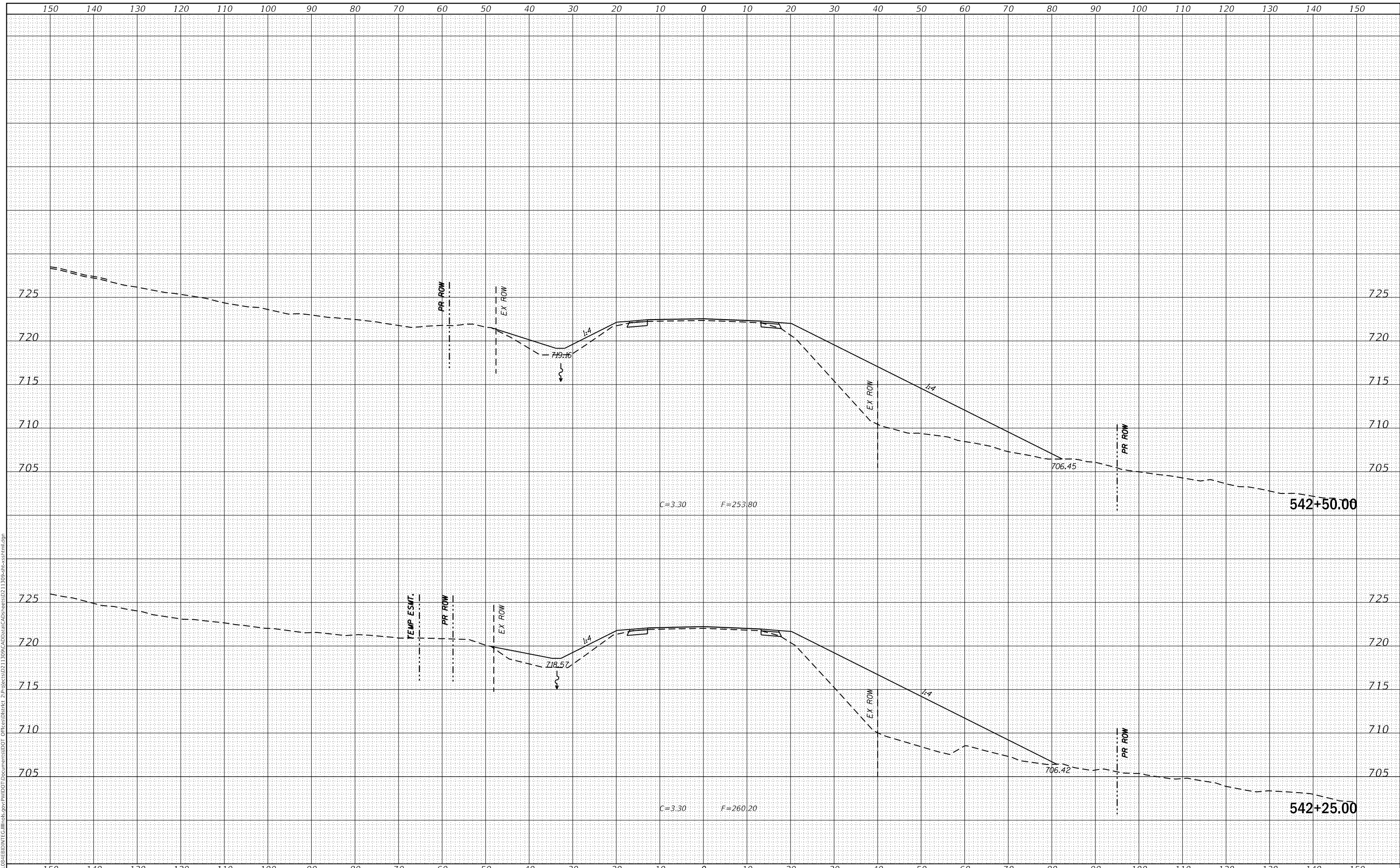
F.A.S. RTE. 1188	SECTION *	COUNTY HENRY	TOTAL SHEETS 697	SHEET NO. 313
CONTRACT NO. 64F50				
ILLINOIS FED. AID PROJECT				



FINAL SURVEY NO.	SURVEYED	DATE
NOTE BOOK	PLOTTED	
	TEMPLATE	
	AREAS CHECKED	

ORIGINAL SURVEY NO.	SURVEYED	DATE
NOTE BOOK	PLOTTED	
	TEMPLATE	
	AREAS CHECKED	

MODEL: Defn.rvt  
 FILE NAME: D:\118R5-4\EBID\NTC\Illinois\pwp\PWIDOT\Documents\DOT Office\District 2\Projects\0211309\CA0\Draws\CAD\Draws\0211309-snc-xsect.html.dgn



USER NAME = cushmanbw	DESIGNED -	REVISD -
	DRAWN -	REVISD -
PLOT SCALE = 20.0000' / in.	CHECKED -	REVISD -
PLOT DATE = 8/24/2017	DATE -	REVISD -

**STATE OF ILLINOIS  
DEPARTMENT OF TRANSPORTATION**

**US 150 X-SECTIONS**

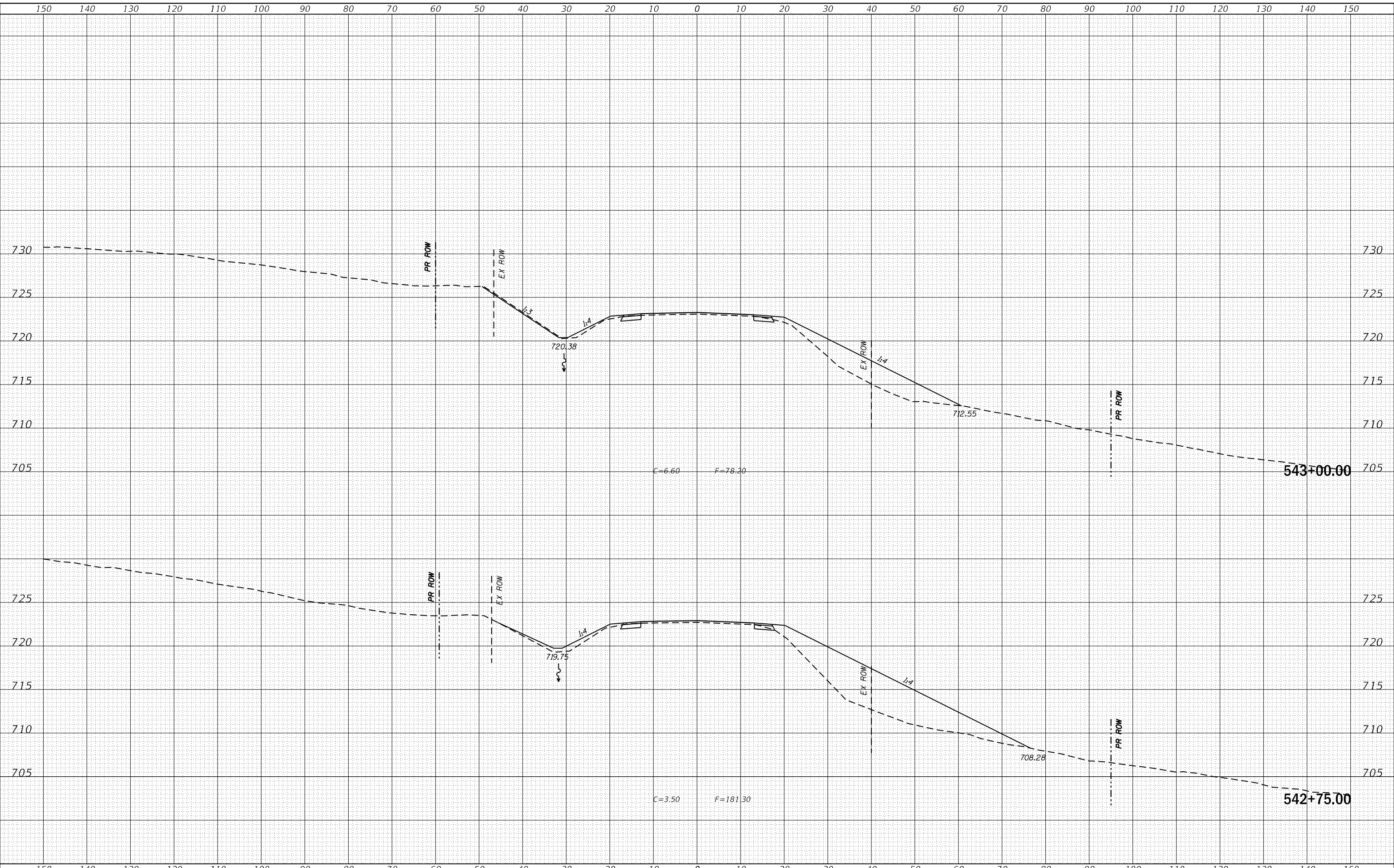
SCALE: SHEET OF SHEETS STA. 542+25.00 TO STA. 542+50.00

F.A.S. RTE. 1188	SECTION *	COUNTY HENRY	TOTAL SHEETS 697	SHEET NO. 315
CONTRACT NO. 64F50				
ILLINOIS FED. AID PROJECT				

FINAL SURVEY NO.	SURVEYED	DATE
NOTE BOOK	PLOTTED	BY
NO.	TEMPLATE	
	AREAS CHECKED	
	AREAS CHECKED	

ORIGINAL SURVEY NO.	SURVEYED	DATE
NOTE BOOK	PLOTTED	BY
NO.	TEMPLATE	
	AREAS CHECKED	
	AREAS CHECKED	

MODEL: Defnair  
 FILE NAME: D:\118R5-4\EBID\INT\G:\Illinois\pwp\WIDOT\Documents\DOT Office\District 2\Projects\0211309\CA0\Draws\CAD\Draws\0211309-snc-xsect.html.dgn



USER NAME = cushmanbw	DESIGNED -	REVISED -
PLOT SCALE = 20.0000 ' / in.	DRAWN -	REVISED -
PLOT DATE = 8/24/2017	CHECKED -	REVISED -
	DATE -	REVISED -

**STATE OF ILLINOIS  
DEPARTMENT OF TRANSPORTATION**

**US 150 X-SECTIONS**

SCALE: SHEET OF SHEETS STA. 542+75.00 TO STA. 543+00.00

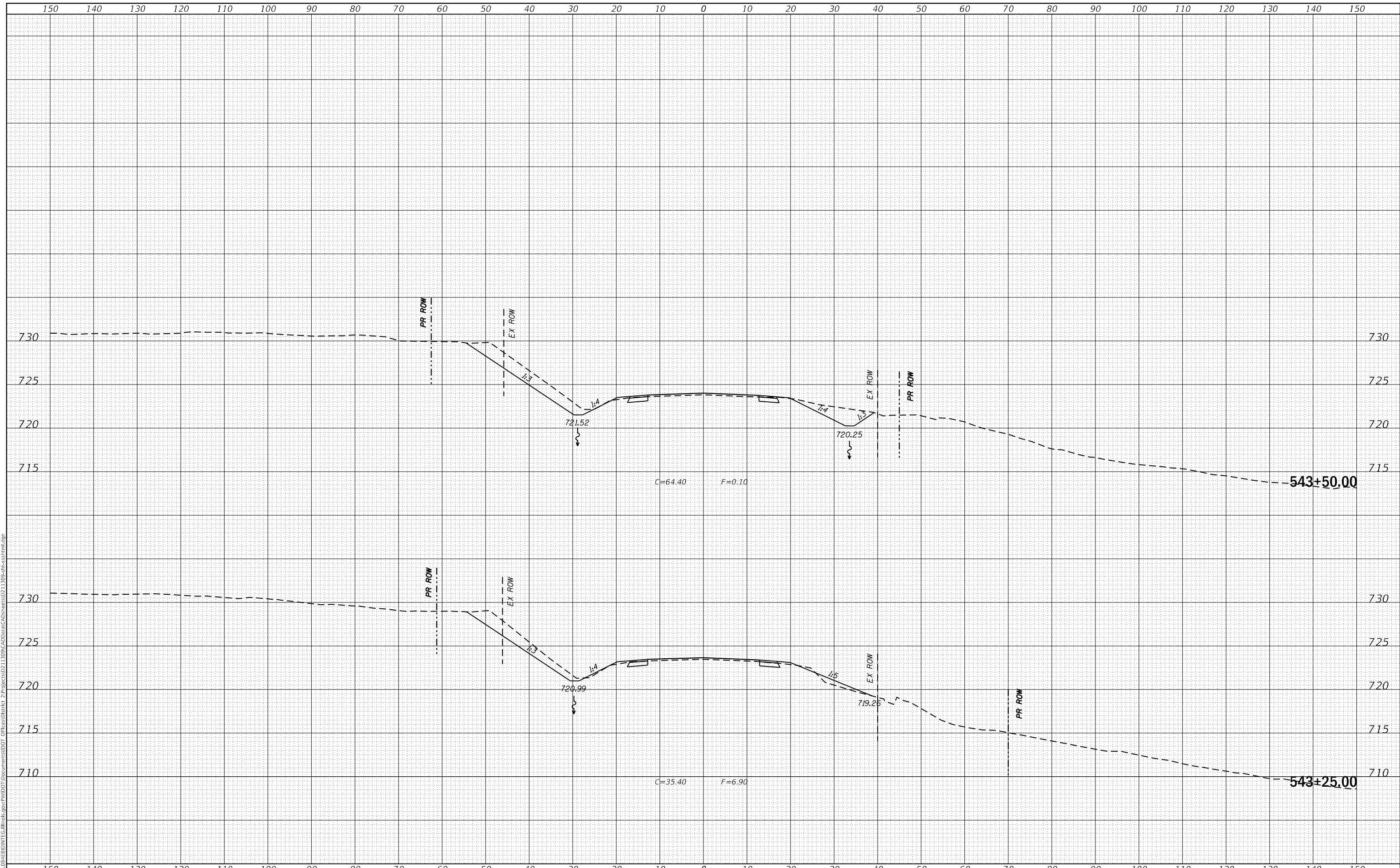
F.A.S. RTE. 1188	SECTION *	COUNTY HENRY	TOTAL SHEETS 697	SHEET NO. 316
CONTRACT NO. 64F50				
ILLINOIS FED. AID PROJECT				



FINAL SURVEY NO.	SURVEYED	DATE
NOTE BOOK	PLOTTED	BY
AREAS CHECKED	TEMPLATE	
	AREAS CHECKED	

ORIGINAL SURVEY NO.	SURVEYED	DATE
NOTE BOOK	PLOTTED	BY
AREAS CHECKED	TEMPLATE	
	AREAS CHECKED	

MODEL: Defn.rvt  
 FILE NAME: D:\118R5-4\FEB18\INTC\Illinois\pwp\DWG\118R5-4\1309\CAD\DATA\CAD\AREAS\0211309-snc-x-section.dgn



USER NAME = cushmanbw	DESIGNED -	REVISD -
	DRAWN -	REVISD -
PLOT SCALE = 20.0000 ' / in.	CHECKED -	REVISD -
PLOT DATE = 8/24/2017	DATE -	REVISD -

**STATE OF ILLINOIS  
DEPARTMENT OF TRANSPORTATION**

**US 150 X-SECTIONS**

SCALE: SHEET OF SHEETS STA. 543+25.00 TO STA. 543+50.00

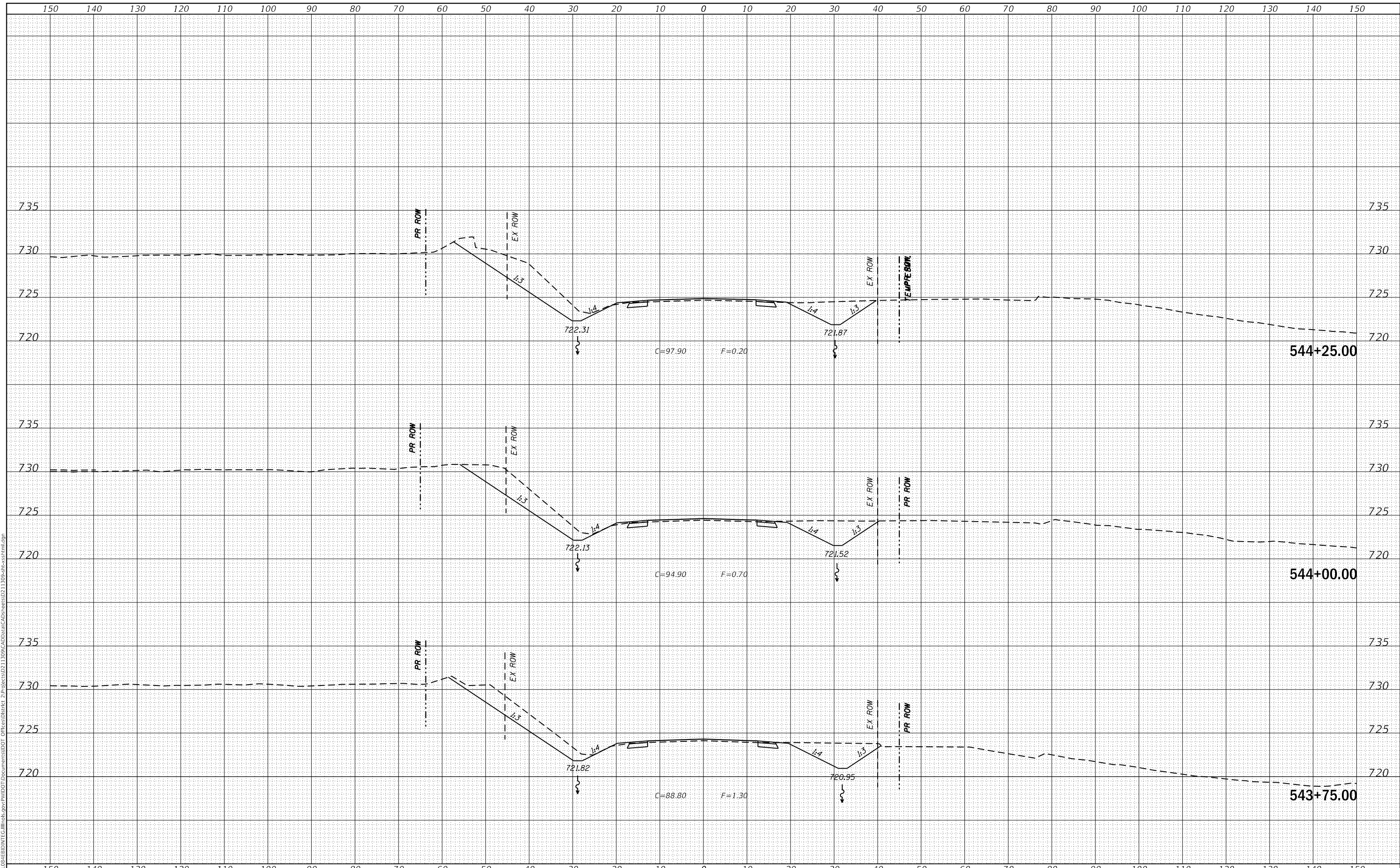
F.A.S. RTE. 1188	SECTION *	COUNTY HENRY	TOTAL SHEETS 697	SHEET NO. 317
CONTRACT NO. 64F50				
ILLINOIS FED. AID PROJECT				

\* 118R5-4 & 118T-1

FINAL SURVEY NO.	SURVEYED	DATE
NOTE BOOK	PLOTTED	
AREAS CHECKED	TEMPLATE	
	AREAS CHECKED	

ORIGINAL SURVEY NO.	SURVEYED	DATE
NOTE BOOK	PLOTTED	
AREAS CHECKED	TEMPLATE	
	AREAS CHECKED	

MODEL: Defn.rvt  
FILE NAME: D:\1185-4\EBID\NTC\Illinois\pwp\WIDOT\Documents\DOT Office\District 2\Projects\0211309\CA00\Drawings\0211309-snc-x-section.html.dgn



USER NAME = cushmanbw	DESIGNED -	REVISD -
	DRAWN -	REVISD -
PLOT SCALE = 20.0000 ' / in.	CHECKED -	REVISD -
PLOT DATE = 8/24/2017	DATE -	REVISD -

**STATE OF ILLINOIS  
DEPARTMENT OF TRANSPORTATION**

**US 150 X-SECTIONS**

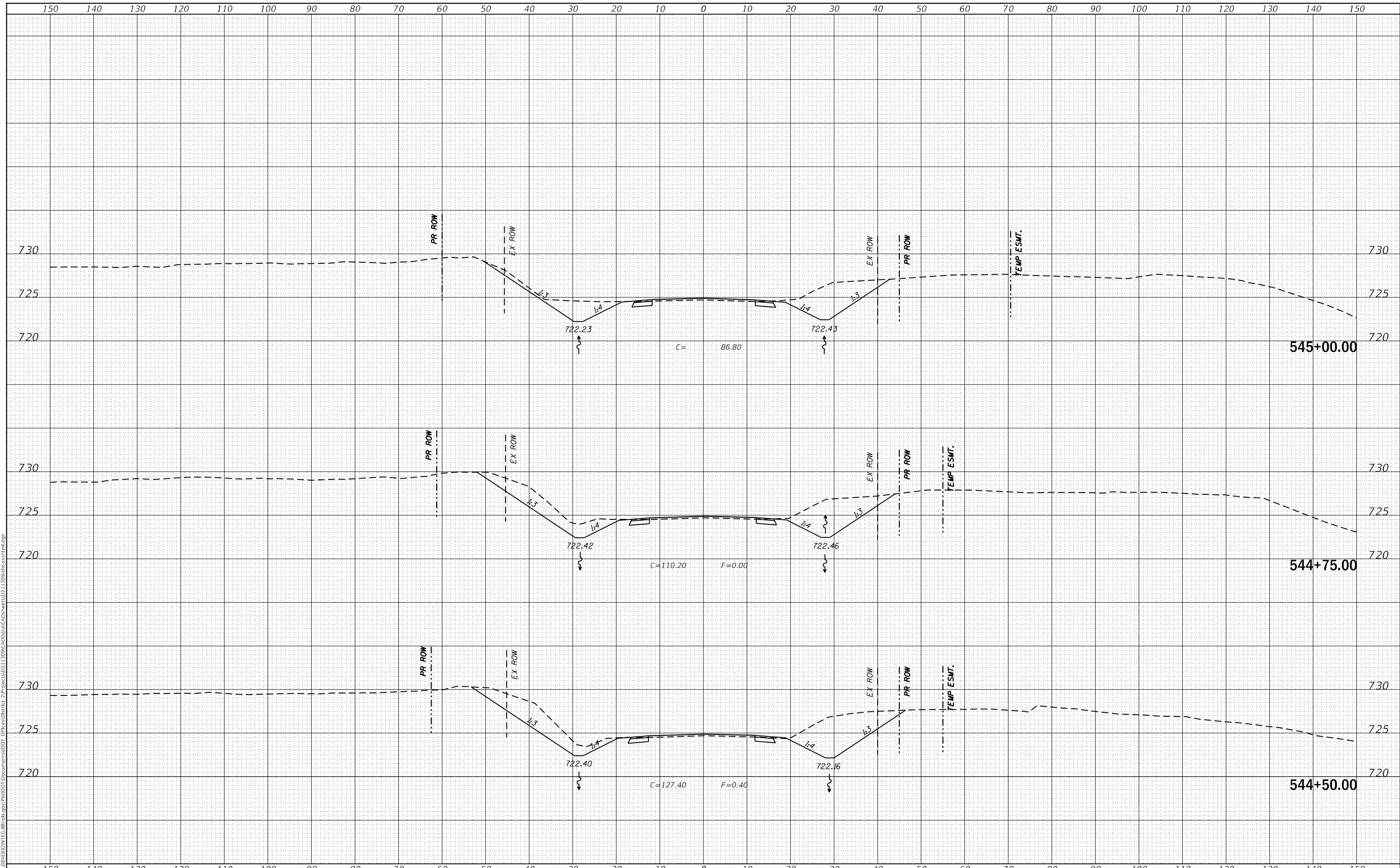
SCALE: SHEET OF SHEETS STA. 543+75.00 TO STA. 544+25.00

F.A.S. RTE. 1188	SECTION *	COUNTY HENRY	TOTAL SHEETS 697	SHEET NO. 318
CONTRACT NO. 64F50				
ILLINOIS FED. AID PROJECT				

FINAL SURVEY NO.	SURVEYED	DATE
NOTE BOOK	PLOTTED	
AREAS CHECKED	TEMPLATE	
	AREAS	

ORIGINAL SURVEY NO.	SURVEYED	DATE
NOTE BOOK	PLOTTED	
AREAS CHECKED	TEMPLATE	
	AREAS	

MODEL: Defnair  
 FILE NAME: D:\118R5-4\EBID\NTC\Illinois\pwp\DWG\DOT Documents\DOT Office\District 2\Project\544+50\118R5-4\DOT\11309-smc-x-section.dgn



USER NAME = cushmanbw	DESIGNED -	REVISED -
	DRAWN -	REVISED -
PLOT SCALE = 20.0000' / in.	CHECKED -	REVISED -
PLOT DATE = 8/24/2017	DATE -	REVISED -

**STATE OF ILLINOIS  
DEPARTMENT OF TRANSPORTATION**

**US 150 X-SECTIONS**

SCALE: SHEET OF SHEETS STA. 544+50.00 TO STA. 545+00.00

F.A.S. RTE. 1188	SECTION *	COUNTY HENRY	TOTAL SHEETS 697	SHEET NO. 319
CONTRACT NO. 64F50				
ILLINOIS FED. AID PROJECT				

\* 118R5-4 & 118T-1

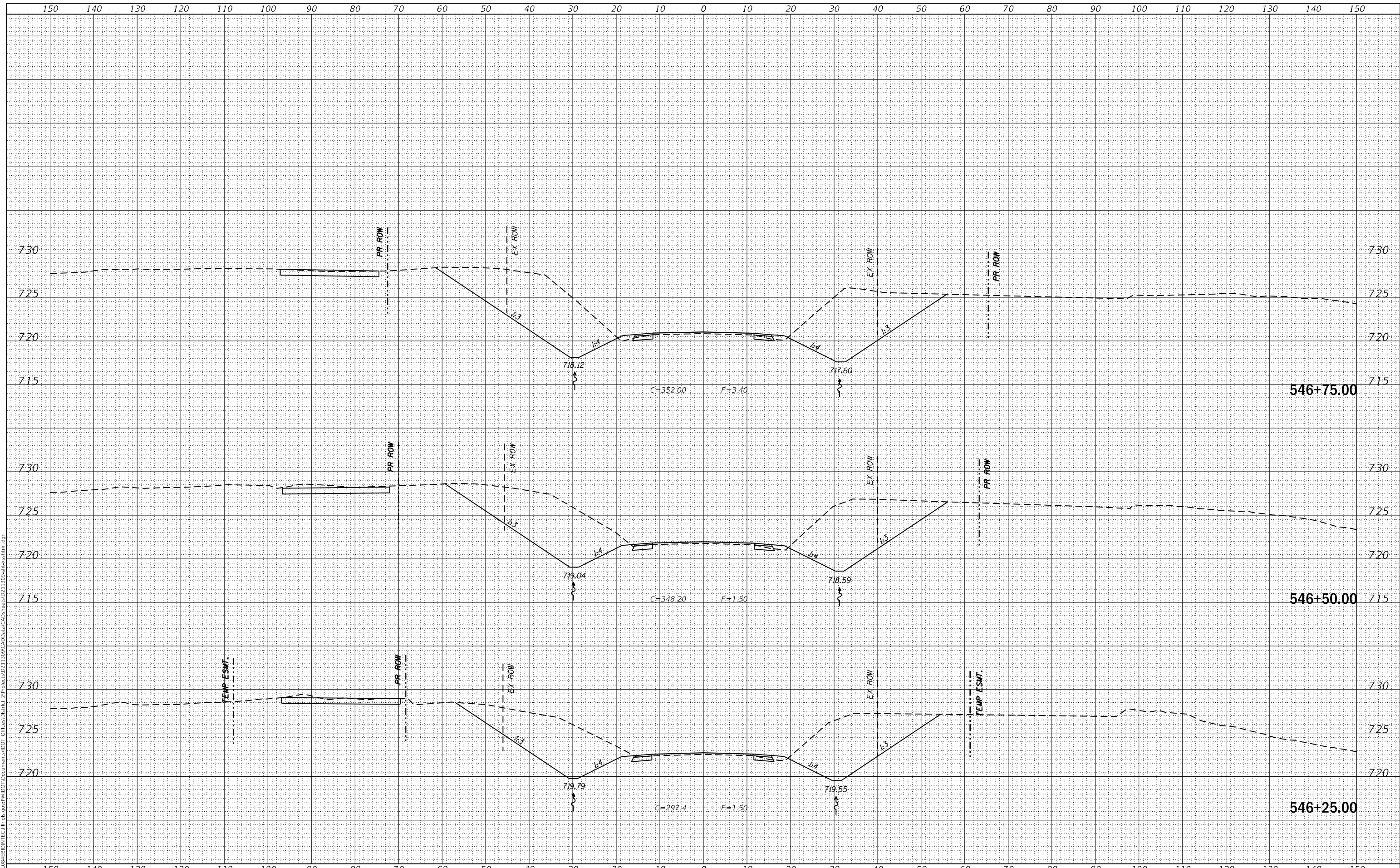




FINAL SURVEY NO.	SURVEYED	DATE
NOTE BOOK	PLOTTED	
AREAS CHECKED	TEMPLATE	
	AREAS	

ORIGINAL SURVEY NO.	SURVEYED	DATE
NOTE BOOK	PLOTTED	
AREAS CHECKED	TEMPLATE	
	AREAS	

MODEL: Defaul  
 FILE NAME: D:\ILLINOIS\EBID\INTC\Illinois\pwp\WDOT\Documents\DOT Offices\District 2\Project\546+25\11309\CAD\DATA\CAD\areas02\11309-smc-esmt.dgn



USER NAME = cushmanbw	DESIGNED -	REVISED -
	DRAWN -	REVISED -
PLOT SCALE = 20.0000' / in.	CHECKED -	REVISED -
PLOT DATE = Oct-18-2017 06:53:50 AM	DATE -	REVISED -

**STATE OF ILLINOIS  
DEPARTMENT OF TRANSPORTATION**

**US 150 X-SECTIONS**

SCALE: SHEET OF SHEETS STA. 546+25.00 TO STA. 546+75.00

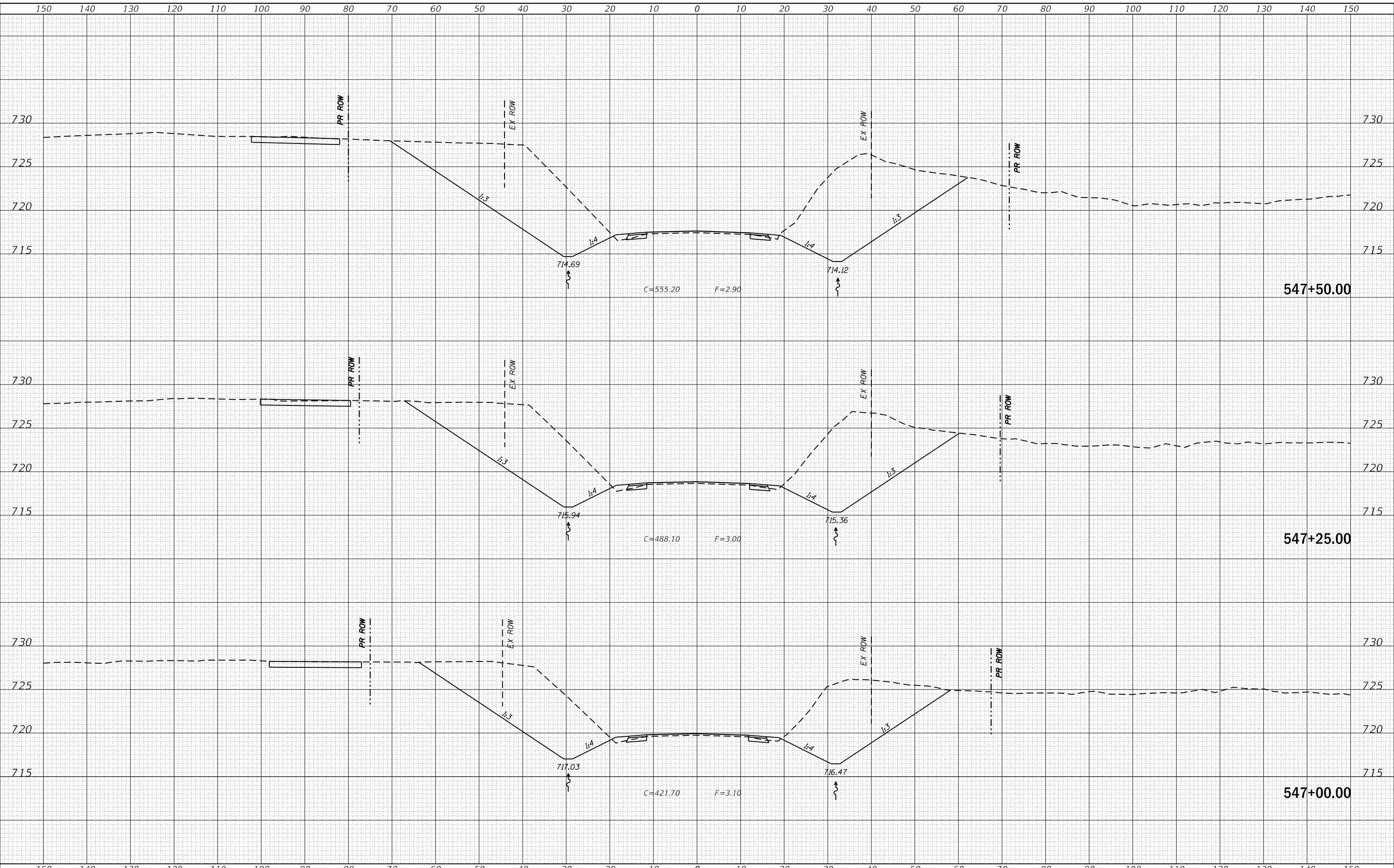
F.A.S. RTE. 1188	SECTION *	COUNTY HENRY	TOTAL SHEETS 697	SHEET NO. 322
CONTRACT NO. 64F50				

ILLINOIS FED. AID PROJECT  
 \* 118R5-4 & 118T-1

DATE	
BY	
SURVEYED	
PLOTTED	
TEMPLATE	
AREAS CHECKED	
FINAL SURVEY NO.	
NOTE BOOK NO.	
AREAS CHECKED	

DATE	
BY	
SURVEYED	
PLOTTED	
TEMPLATE	
AREAS CHECKED	
ORIGINAL SURVEY NO.	
NOTE BOOK NO.	
AREAS CHECKED	

MODEL: Defn.rvt  
 FILE NAME: D:\1188\1188\BID\INT\G:\Illinois\gov\PWD\DOT\Documents\DOT Office\District 2\Projects\0211309\CA00Data\CAD\areas\0211309-snc-x-section.html.dgn



USER NAME =	cushmanbw
DESIGNED -	
DRAWN -	
CHECKED -	
DATE -	
REVISOR -	
REVISION -	
REVISOR -	
REVISION -	
REVISOR -	
REVISION -	

DESIGNED -	
DRAWN -	
CHECKED -	
DATE -	
REVISOR -	
REVISION -	
REVISOR -	
REVISION -	
REVISOR -	
REVISION -	

**STATE OF ILLINOIS  
 DEPARTMENT OF TRANSPORTATION**

**US 150 X-SECTIONS**

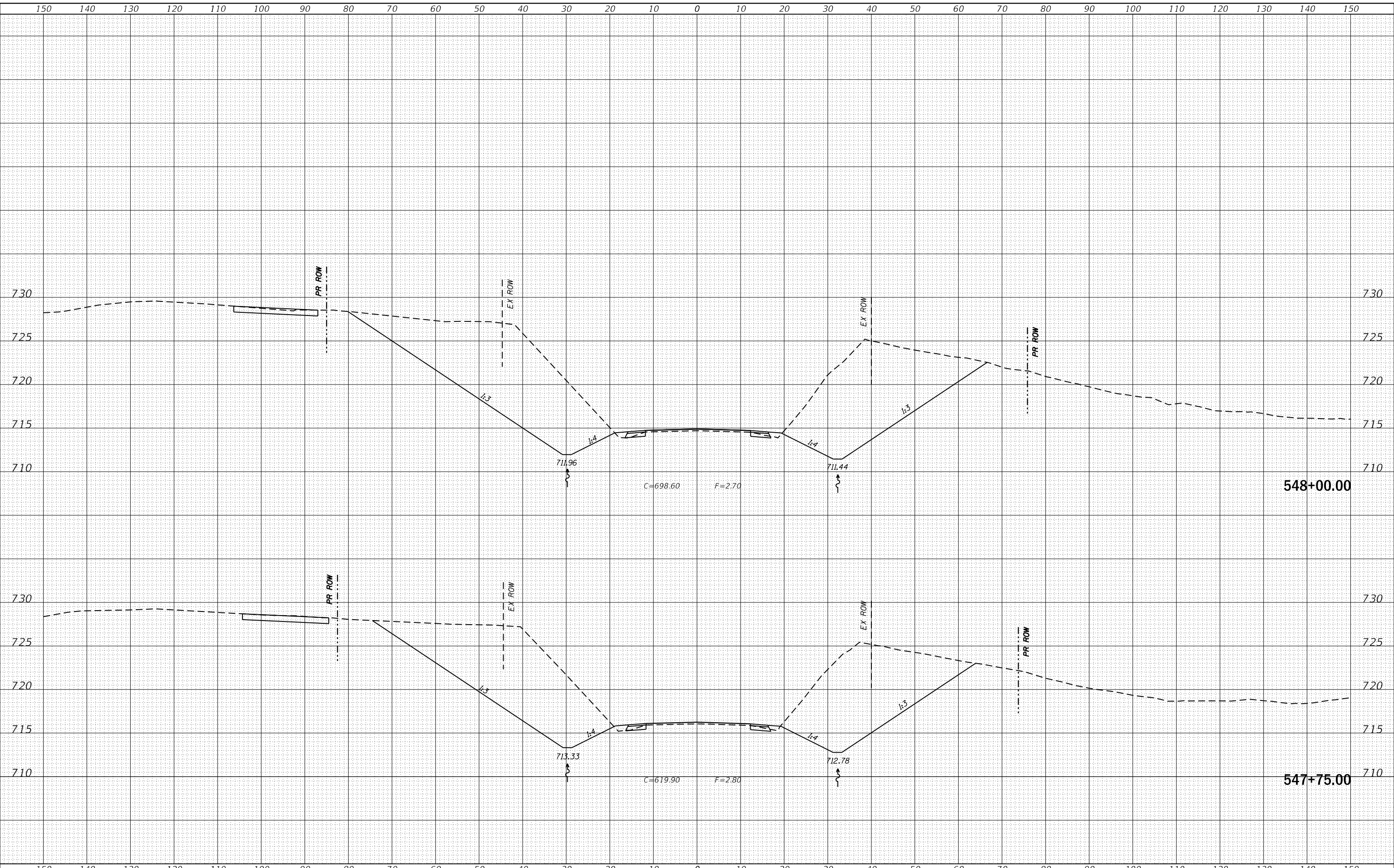
SCALE: SHEET OF SHEETS STA. 547+00.00 TO STA. 547+50.00

F.A.S. RTE.	SECTION	COUNTY	TOTAL SHEETS	SHEET NO.
1188	*	HENRY	697	323
CONTRACT NO. 64F50				
ILLINOIS FED. AID PROJECT				
* 1188S-4 & 118T-1				

FINAL SURVEY NO.	SURVEYED AREAS CHECKED	BY	DATE
NOTE BOOK NO.	PLOTTED TEMPLATE AREAS CHECKED		

ORIGINAL SURVEY NO.	SURVEYED AREAS CHECKED	BY	DATE
NOTE BOOK NO.	PLOTTED TEMPLATE AREAS CHECKED		

MODEL: Defnair  
 FILE NAME: D:\118R5-4\FEB18\INTC\Illinois\pwp\DWG\Documents\DOT\Office\District 2\Projects\0211309\CAD\Drawings\CAD\Areas\0211309-snc-x-section.dgn



USER NAME = cushmanbw	DESIGNED -	REVISD -
PLOT SCALE = 20.0000' / in.	DRAWN -	REVISD -
PLOT DATE = 8/24/2017	CHECKED -	REVISD -
	DATE -	REVISD -

**STATE OF ILLINOIS  
 DEPARTMENT OF TRANSPORTATION**

**US 150 X-SECTIONS**

SCALE: SHEET OF SHEETS STA. 547+75.00 TO STA. 548+00.00

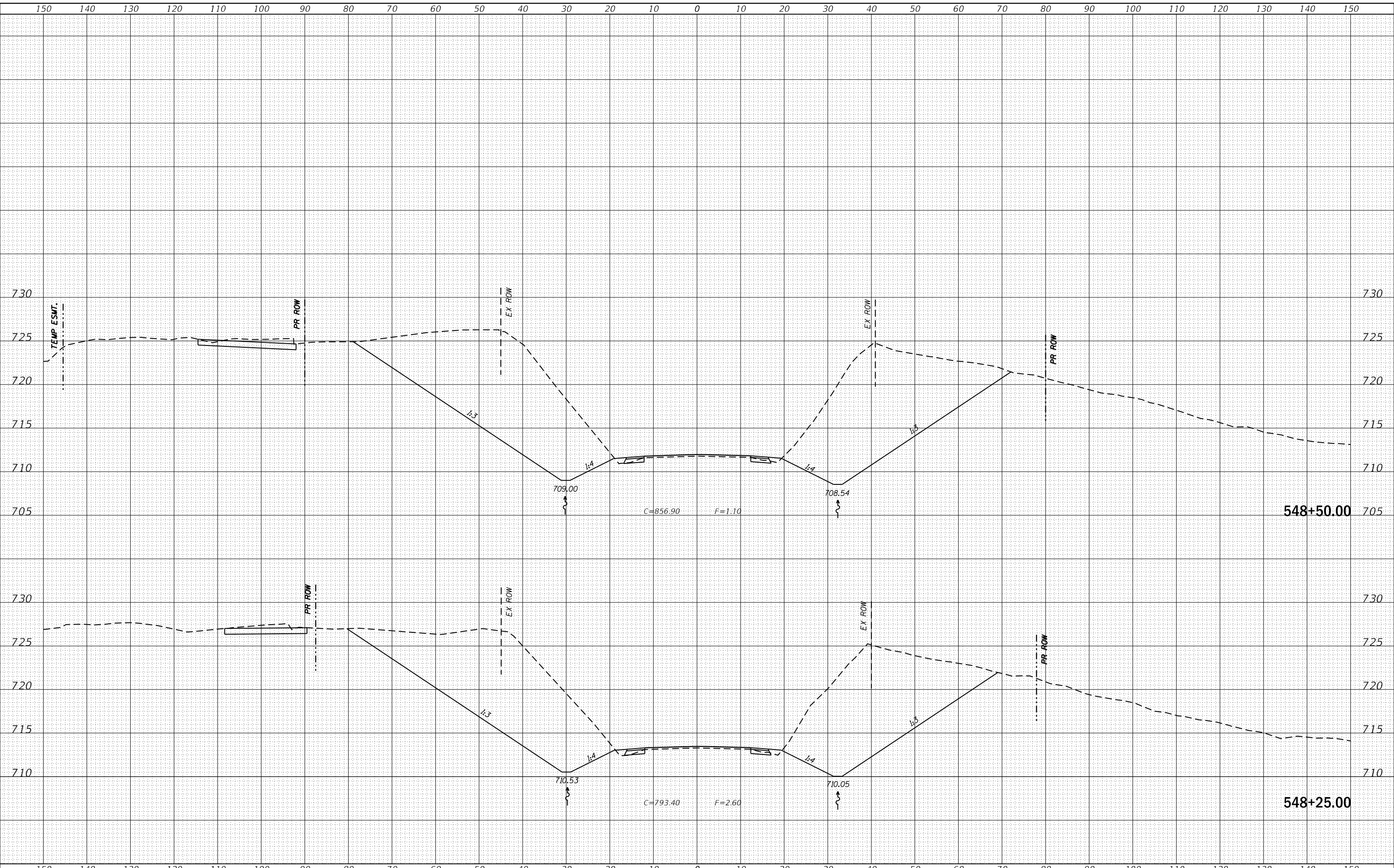
F.A.S. RTE. 1188	SECTION *	COUNTY HENRY	TOTAL SHEETS 697	SHEET NO. 324
CONTRACT NO. 64F50				
ILLINOIS FED. AID PROJECT				
* 118R5-4 & 118T-1				



FINAL SURVEY	SURVEYED	DATE
NOTE BOOK	PLOTTED	BY
NO.	TEMPLATE	
	AREAS CHECKED	

ORIGINAL SURVEY	SURVEYED	DATE
NOTE BOOK	PLOTTED	BY
NO.	TEMPLATE	
	AREAS CHECKED	

MODEL: Defaul  
 FILE NAME: D:\118R5-4\FEB18\INTC\Illinois.gov\PWIDOT\Documents\DOT Office\District 2\Projects\0211309\CAD\Drawings\0211309-snc-xsect.html.dgn



USER NAME =	cushmanbw
DESIGNED -	REVISIED -
DRAWN -	REVISIED -
PLOT SCALE =	20.0000 ' / in.
CHECKED -	REVISIED -
PLOT DATE =	8/24/2017
DATE -	REVISIED -

**STATE OF ILLINOIS  
 DEPARTMENT OF TRANSPORTATION**

**US 150 X-SECTIONS**

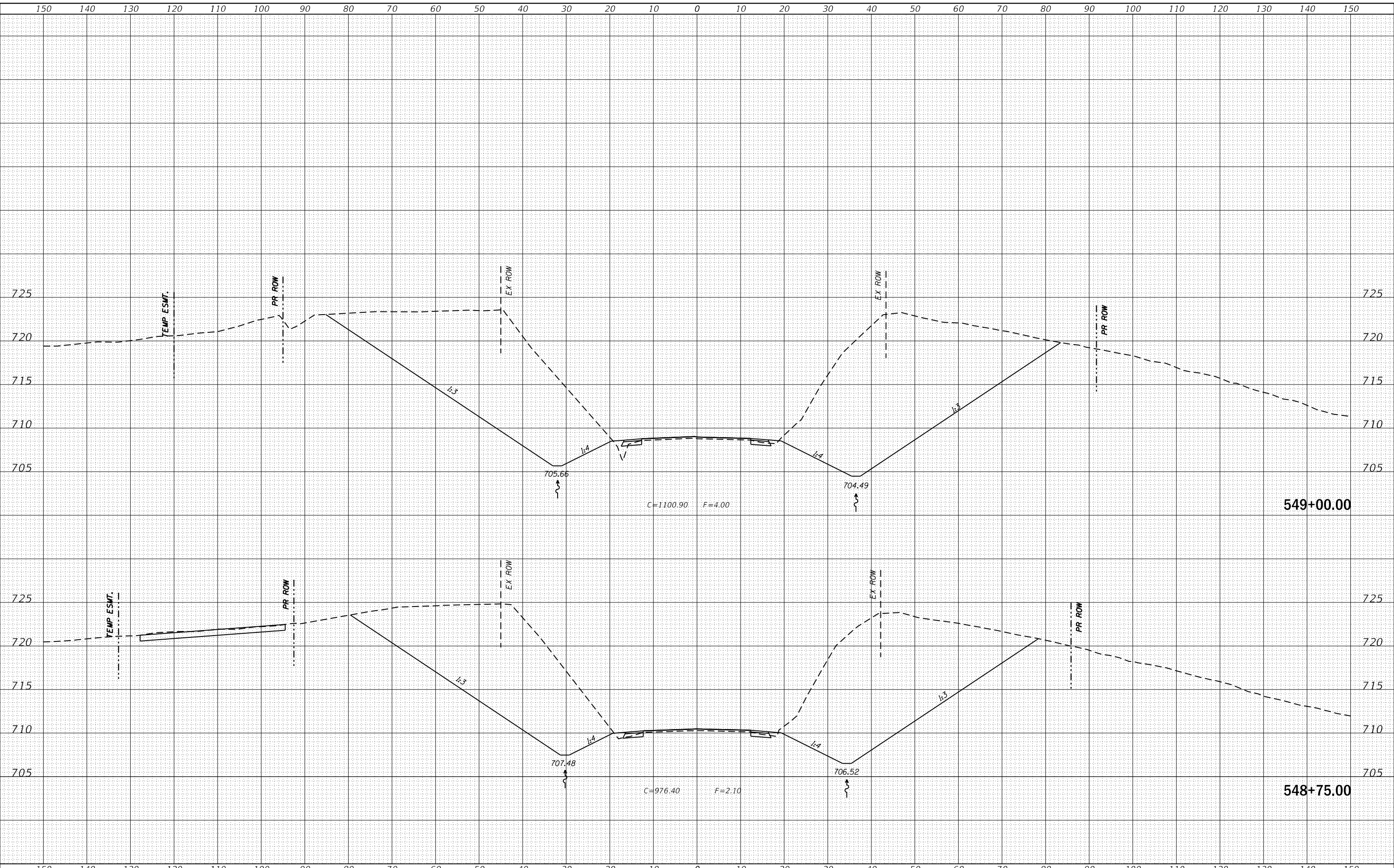
SCALE: SHEET OF SHEETS STA. 548+25.00 TO STA. 548+50.00

F.A.S. RTE.	SECTION	COUNTY	TOTAL SHEETS	SHEET NO.
1188	*	HENRY	697	325
CONTRACT NO. 64F50				

FINAL SURVEY NO.	SURVEYED	DATE
NOTE BOOK	PLOTTED	
AREAS CHECKED	TEMPLATE	
	AREAS CHECKED	

ORIGINAL SURVEY NO.	SURVEYED	DATE
NOTE BOOK	PLOTTED	
AREAS CHECKED	TEMPLATE	
	AREAS CHECKED	

MODEL: Defn.dwg  
 FILE NAME: D:\ILLINOIS\EBID\INT\G:\Illinois\pwp\WIDOT\Documents\DOT Office\District 2\Projects\0211309\CAD\Drawings\CAD\Drawings\0211309-snc-x-section.dgn



USER NAME = cushmanbw	DESIGNED -	REVISD -
	DRAWN -	REVISD -
PLOT SCALE = 20.0000' / in.	CHECKED -	REVISD -
PLOT DATE = 8/24/2017	DATE -	REVISD -

**STATE OF ILLINOIS  
DEPARTMENT OF TRANSPORTATION**

**US 150 X-SECTIONS**

SCALE: SHEET OF SHEETS STA. 548+75.00 TO STA. 549+00.00

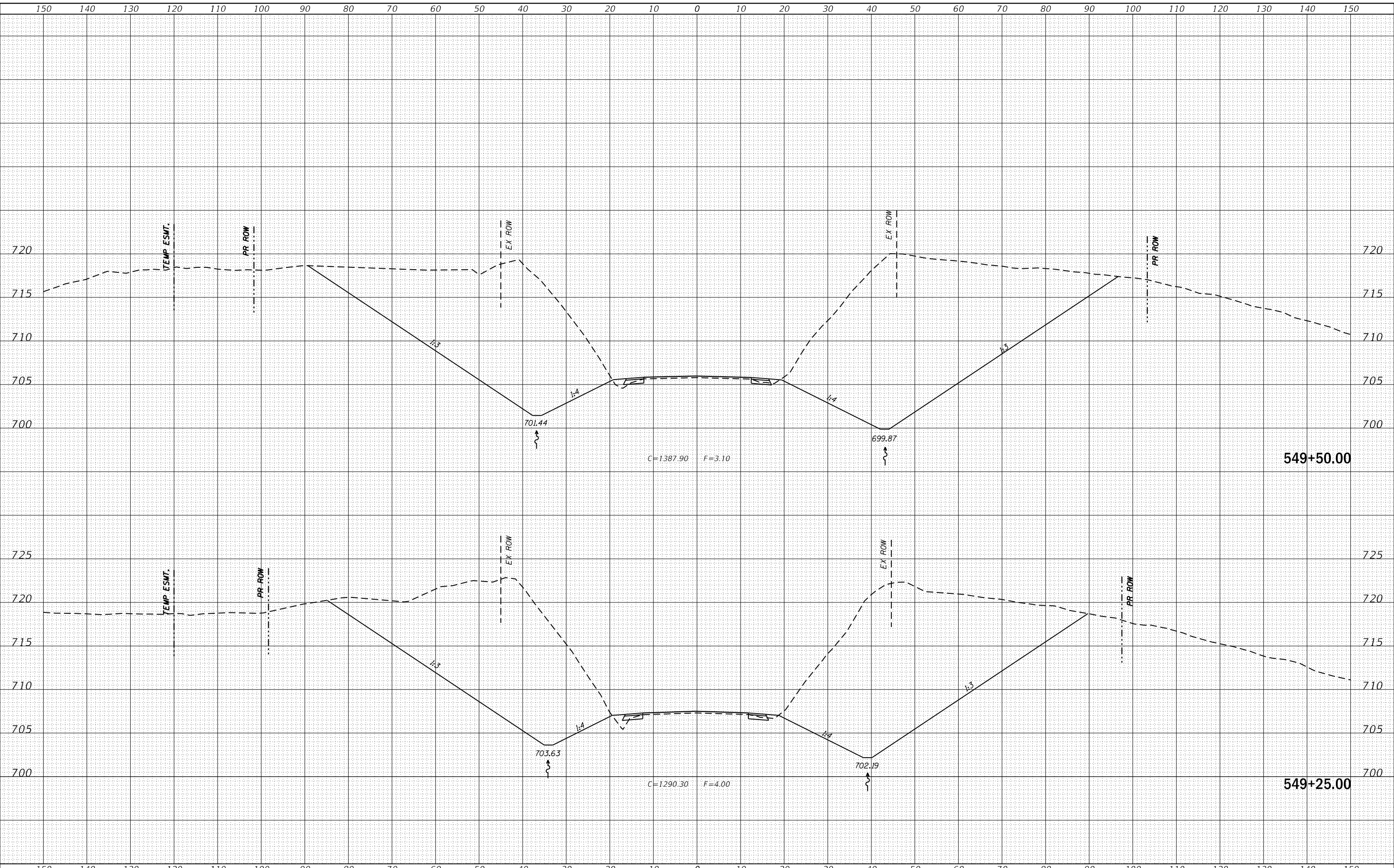
F.A.S. RTE. 1188	SECTION *	COUNTY HENRY	TOTAL SHEETS 697	SHEET NO. 326
CONTRACT NO. 64F50				
ILLINOIS FED. AID PROJECT				

\* 118R5-4 & 118T-1

FINAL SURVEY NO.	SURVEYED	DATE
NOTE BOOK	PLOTTED	
NO.	TEMPLATE	
	AREAS CHECKED	
	AREAS CHECKED	

ORIGINAL SURVEY NO.	SURVEYED	DATE
NOTE BOOK	PLOTTED	
NO.	TEMPLATE	
	AREAS CHECKED	
	AREAS CHECKED	

MODEL: Defn.rvt  
FILE NAME: D:\ILLINOIS\EBID\INT\G:\Illinois\pwr\pww\DOT\Documents\DOT Office\District 2\Projects\0211309\CA00\Draws\CAD\Draws\0211309-snc-xsect.html.dgn



USER NAME = cushmanbw	DESIGNED -	REVISED -
	DRAWN -	REVISED -
PLOT SCALE = 20.0000' / in.	CHECKED -	REVISED -
PLOT DATE = 8/24/2017	DATE -	REVISED -

**STATE OF ILLINOIS  
DEPARTMENT OF TRANSPORTATION**

**US 150 X-SECTIONS**

SCALE: SHEET OF SHEETS STA. 549+25.00 TO STA. 549+50.00

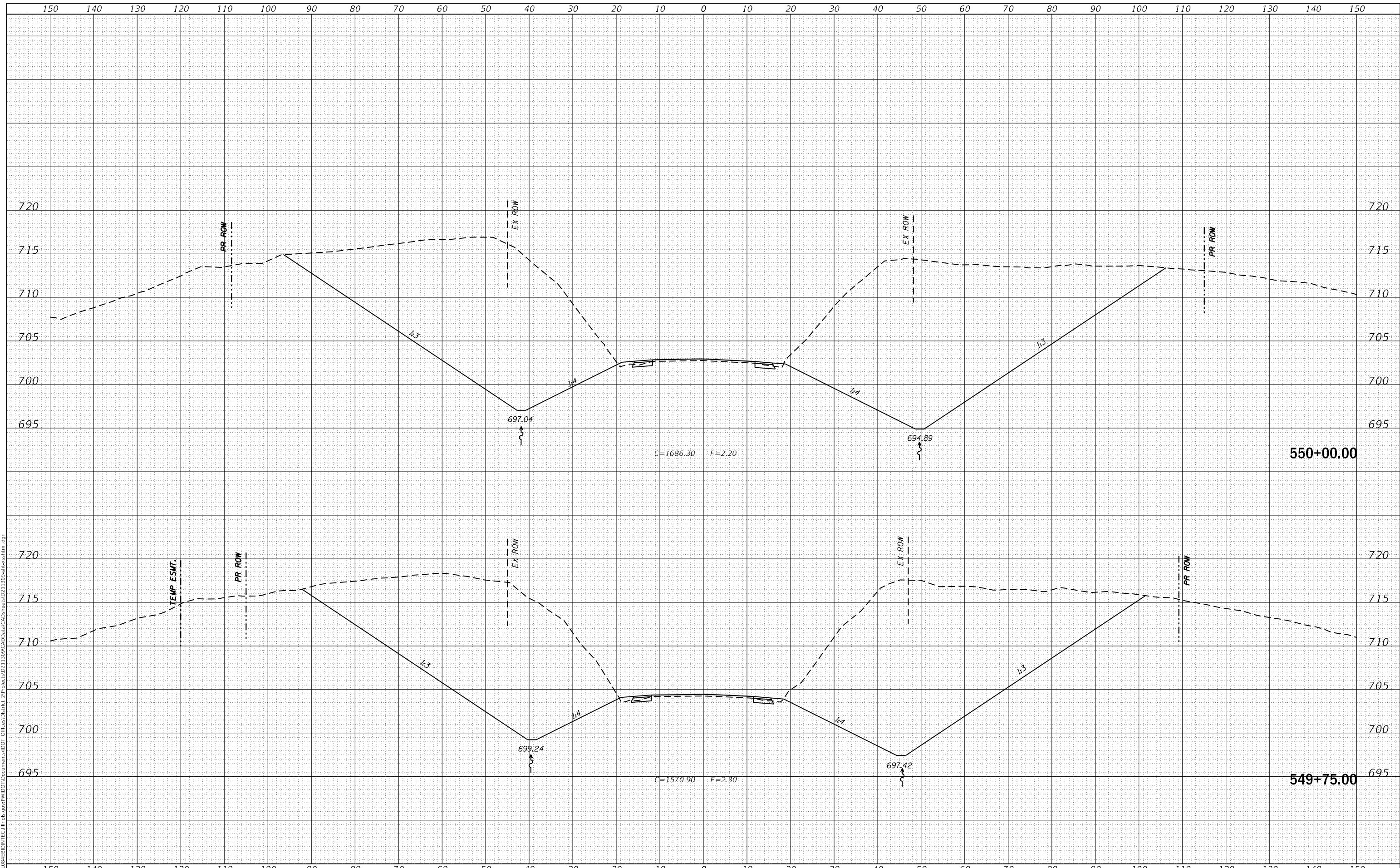
F.A.S. RTE. 1188	SECTION *	COUNTY HENRY	TOTAL SHEETS 697	SHEET NO. 327
CONTRACT NO. 64F50				
ILLINOIS FED. AID PROJECT				

\* 118R5-4 & 118T-1

FINAL SURVEY NO.	SURVEYED	DATE
NOTE BOOK	PLOTTED	
AREAS CHECKED	TEMPLATE	
	AREAS CHECKED	

ORIGINAL SURVEY NO.	SURVEYED	DATE
NOTE BOOK	PLOTTED	
AREAS CHECKED	TEMPLATE	
	AREAS CHECKED	

MODEL: Defn.rvt  
 FILE NAME: D:\ILLINOIS\BID\NTEC\Illinois\pwp\WIDOT\Documents\DOT Office\District 2\Projects\0211309\CA00\Draws\CAD\Draws\0211309-us-x-section.html.dgn



USER NAME = cushmanbw	DESIGNED -	REVISED -
	DRAWN -	REVISED -
PLOT SCALE = 20.0000 ' / in.	CHECKED -	REVISED -
PLOT DATE = 8/24/2017	DATE -	REVISED -

STATE OF ILLINOIS  
 DEPARTMENT OF TRANSPORTATION

US 150 X-SECTIONS

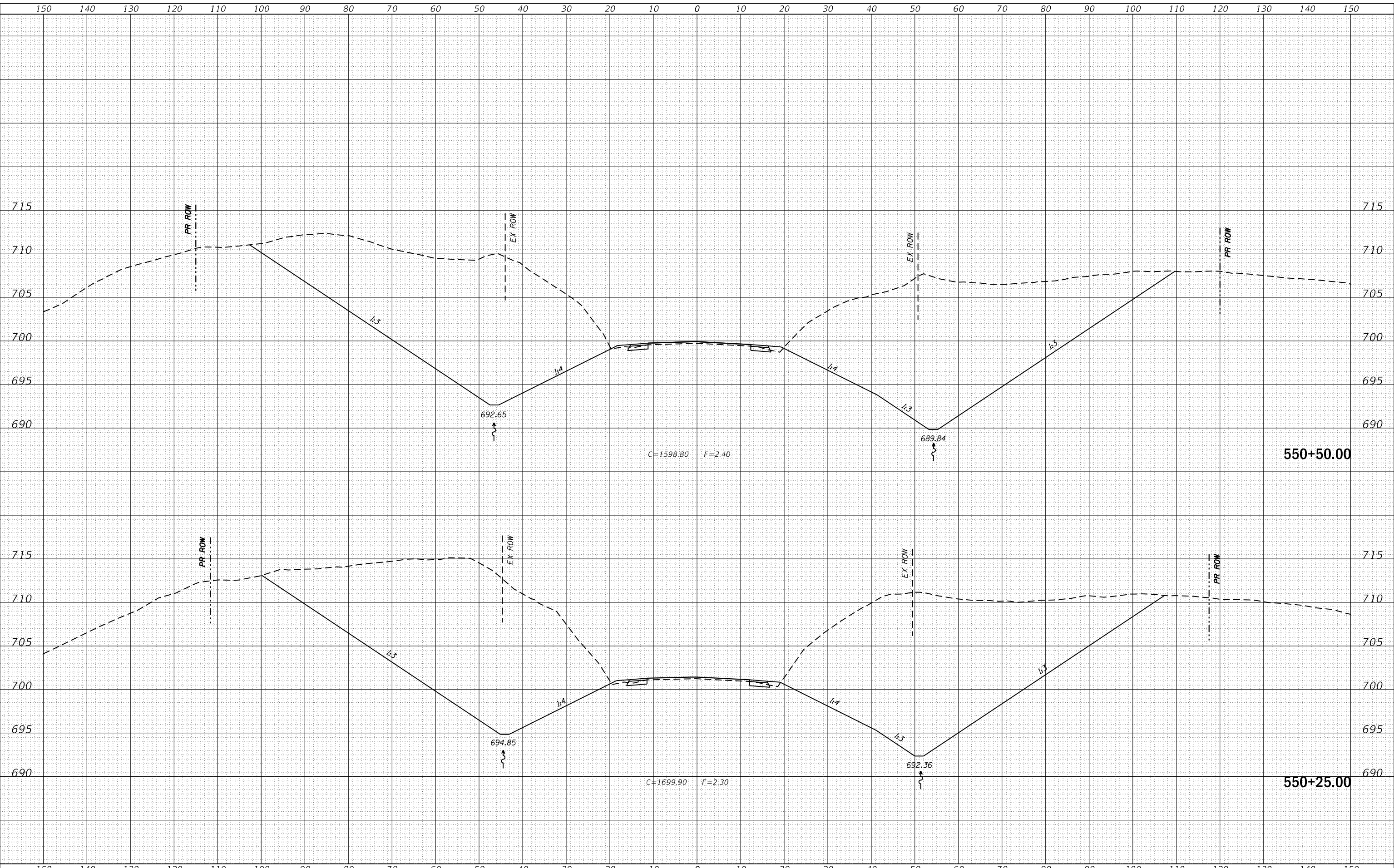
SCALE: SHEET OF SHEETS STA. 549+75.00 TO STA. 550+00.00

F.A.S. RTE. 1188	SECTION *	COUNTY HENRY	TOTAL SHEETS 697	SHEET NO. 328
CONTRACT NO. 64F50				
ILLINOIS FED. AID PROJECT				

FINAL SURVEY NO.	SURVEYED	DATE
NOTE BOOK	PLOTTED	
AREAS CHECKED	TEMPLATE	
	AREAS CHECKED	

ORIGINAL SURVEY NO.	SURVEYED	DATE
NOTE BOOK	PLOTTED	
AREAS CHECKED	TEMPLATE	
	AREAS CHECKED	

MODEL: Defn.rvt  
 FILE NAME: D:\ILLINOIS\EBID\NTC\Illinois\pwp\WDOT\Documents\DOT Office\District 2\Projects\0211309\CA0\Draws\CAD\Areas\0211309-snc-x-section1.dgn



USER NAME =	cushmanbw
DESIGNED -	REVISIED -
DRAWN -	REVISIED -
CHECKED -	REVISIED -
DATE -	REVISIED -

DESIGNED -	REVISIED -
DRAWN -	REVISIED -
CHECKED -	REVISIED -
DATE -	REVISIED -

**STATE OF ILLINOIS  
 DEPARTMENT OF TRANSPORTATION**

**US 150 X-SECTIONS**

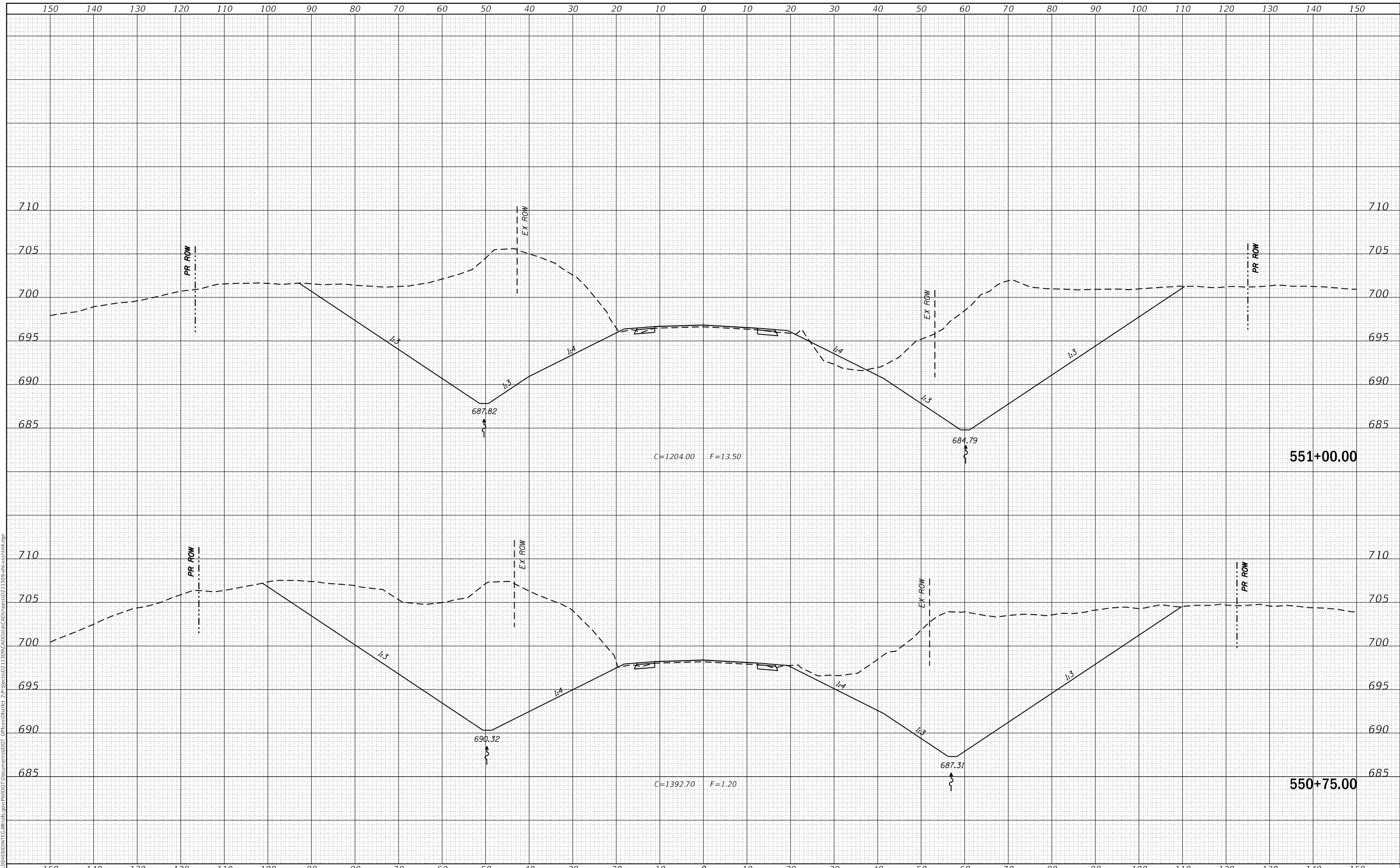
SCALE: SHEET OF SHEETS STA. 550+25.00 TO STA. 550+50.00

F.A.S. RTE.	SECTION	COUNTY	TOTAL SHEETS	SHEET NO.
1188	*	HENRY	697	329
CONTRACT NO. 64F50				

FINAL SURVEY NO.	SURVEYED	DATE
NOTE BOOK	PLOTTED	
AREAS CHECKED	TEMPLATE	
	AREAS CHECKED	

ORIGINAL SURVEY NO.	SURVEYED	DATE
NOTE BOOK	PLOTTED	
AREAS CHECKED	TEMPLATE	
	AREAS CHECKED	

MODEL: Defaul  
 FILE NAME: D:\ILLINOIS\EBID\NTC\Illinois\pwp\WIDOT\Documents\DOT Office\District 2\Projects\0211309\CAD\Drawings\CAD\Drawings\0211309-snc-x-section.html.dgn



USER NAME = cushmanbw	DESIGNED -	REVISED -
	DRAWN -	REVISED -
PLOT SCALE = 20.0000' / in.	CHECKED -	REVISED -
PLOT DATE = 8/24/2017	DATE -	REVISED -

**STATE OF ILLINOIS  
DEPARTMENT OF TRANSPORTATION**

**US 150 X-SECTIONS**

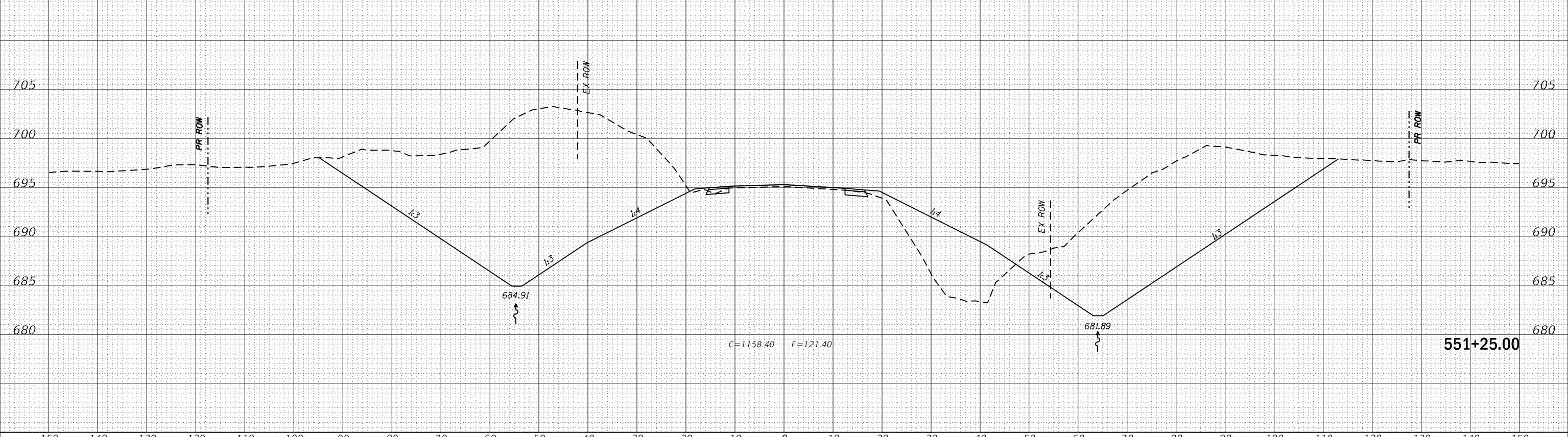
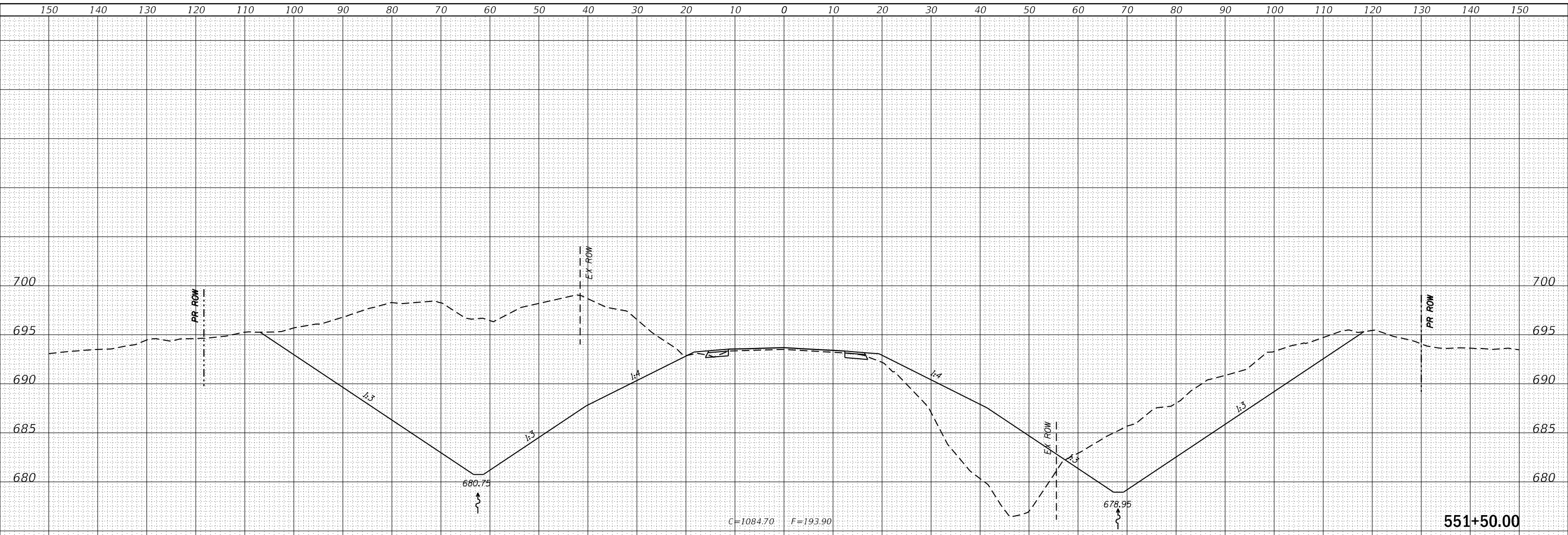
SCALE: SHEET OF SHEETS STA. 550+75.00 TO STA. 551+00.00

F.A.S. RTE. 1188	SECTION *	COUNTY HENRY	TOTAL SHEETS 697	SHEET NO. 330
CONTRACT NO. 64F50				
ILLINOIS FED. AID PROJECT				

FINAL SURVEY NO.	SURVEYED	DATE
NOTE BOOK	PLOTTED	
AREAS CHECKED	TEMPLATE	
	AREAS CHECKED	

ORIGINAL SURVEY NO.	SURVEYED	DATE
NOTE BOOK	PLOTTED	
AREAS CHECKED	TEMPLATE	
	AREAS CHECKED	

MODEL: Defaul  
 FILE NAME: D:\ILLINOIS\BID\INT\Ca Illinois\pwp\WIDOT\Documents\DOT Office\District 2\Project\0211309\CA00Data\CAD\areas\0211309-snc-xsect.html.dgn



USER NAME =	cushmanbw
DESIGNED -	REVISIED -
DRAWN -	REVISIED -
CHECKED -	REVISIED -
DATE -	REVISIED -

DESIGNED -	REVISIED -
DRAWN -	REVISIED -
CHECKED -	REVISIED -
DATE -	REVISIED -

**STATE OF ILLINOIS  
 DEPARTMENT OF TRANSPORTATION**

**US 150 X-SECTIONS**

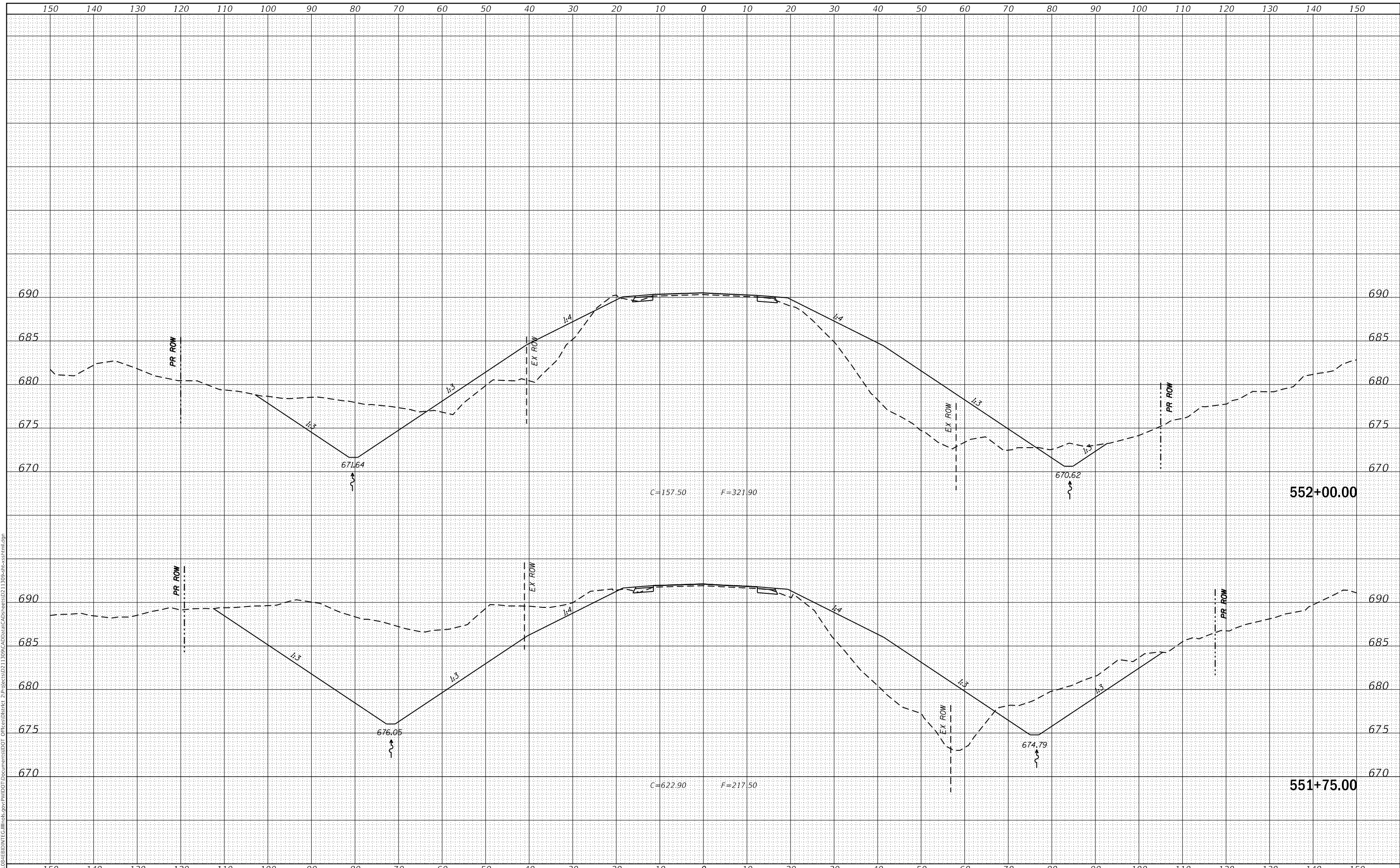
SCALE: SHEET OF SHEETS STA. 551+25.00 TO STA. 551+50.00

F.A.S. RTE.	SECTION	COUNTY	TOTAL SHEETS	SHEET NO.
1188	*	HENRY	697	331
CONTRACT NO. 64F50				
ILLINOIS FED. AID PROJECT				

FINAL SURVEY NO.	SURVEYED	DATE
NOTE BOOK	PLOTTED	BY
AREAS CHECKED	TEMPLATE	
	AREAS CHECKED	

ORIGINAL SURVEY NO.	SURVEYED	DATE
NOTE BOOK	PLOTTED	BY
AREAS CHECKED	TEMPLATE	
	AREAS CHECKED	

MODEL: Defn.rvt  
FILE NAME: D:\118R5-4\EBID\INT\G:\Illinois\pwp\WIDOT\Documents\DOT Office\District 2\Projects\0211309\CA00\Drawings\0211309-snc-x-section.dgn



USER NAME = cushmanbw	DESIGNED -	REVISED -
	DRAWN -	REVISED -
PLOT SCALE = 20.0000' / in.	CHECKED -	REVISED -
PLOT DATE = 8/24/2017	DATE -	REVISED -

**STATE OF ILLINOIS  
DEPARTMENT OF TRANSPORTATION**

**US 150 X-SECTIONS**

SCALE: SHEET OF SHEETS STA. 551+75.00 TO STA. 552+00.00

F.A.S. RTE. 1188	SECTION *	COUNTY HENRY	TOTAL SHEETS 697	SHEET NO. 332
CONTRACT NO. 64F50				
ILLINOIS FED. AID PROJECT				

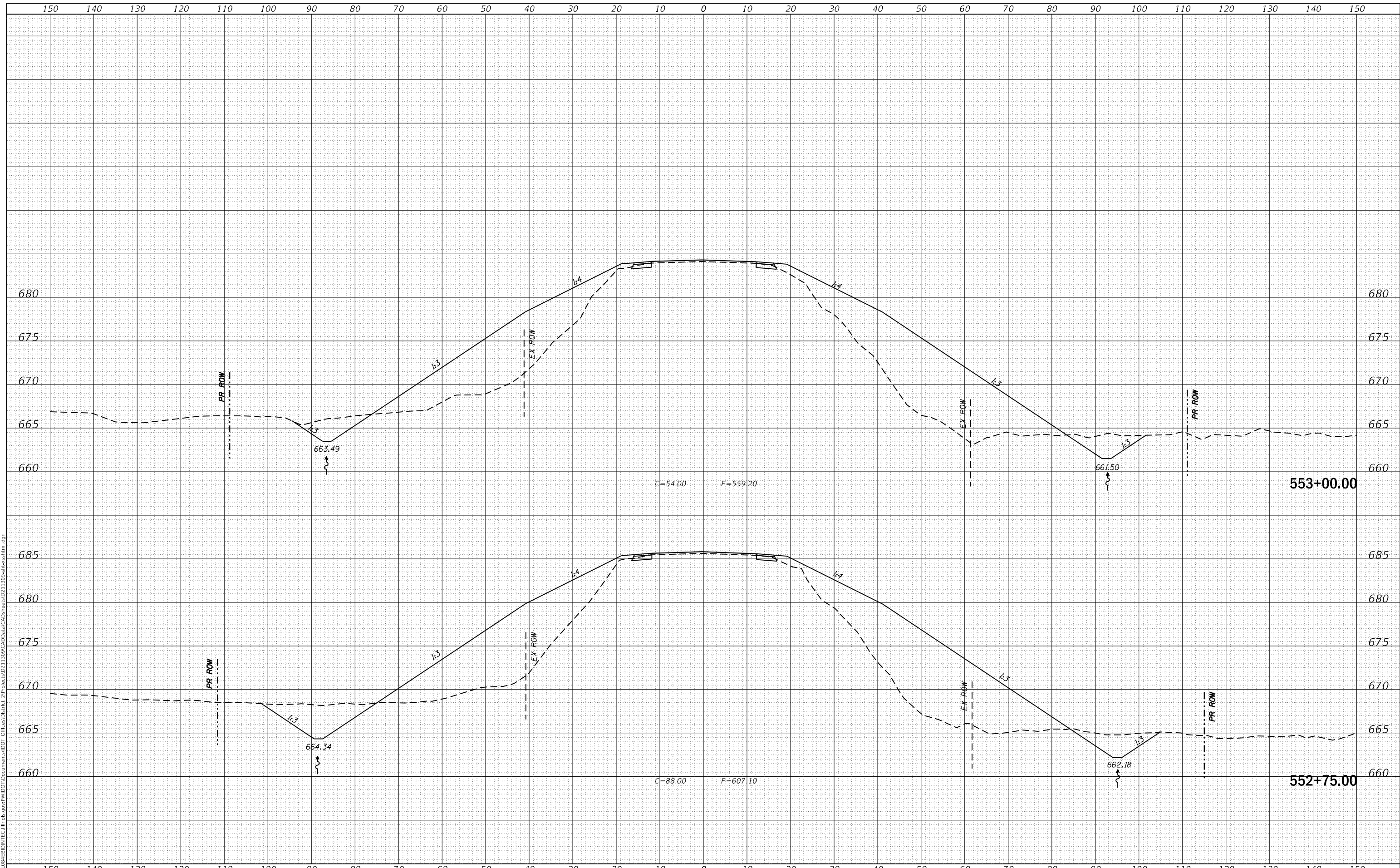




FINAL SURVEY NO.	SURVEYED	DATE
NOTE BOOK	PLOTTED	
NO.	TEMPLATE	
	AREAS CHECKED	

ORIGINAL SURVEY NO.	SURVEYED	DATE
NOTE BOOK	PLOTTED	
NO.	TEMPLATE	
	AREAS CHECKED	

MODEL: Defn.rvt  
FILE NAME: D:\118R5-4\EBID\NTC\Illinois\pwp\WIDOT\Documents\DOT Office\District 2\Projects\0211309\CA00\Drawings\CAD\Drawings\0211309-snc-x-section.html.dgn



USER NAME = cushmanbw	DESIGNED -	REVISED -
	DRAWN -	REVISED -
PLOT SCALE = 20.0000 ' / in.	CHECKED -	REVISED -
PLOT DATE = 8/24/2017	DATE -	REVISED -

**STATE OF ILLINOIS  
DEPARTMENT OF TRANSPORTATION**

**US 150 X-SECTIONS**

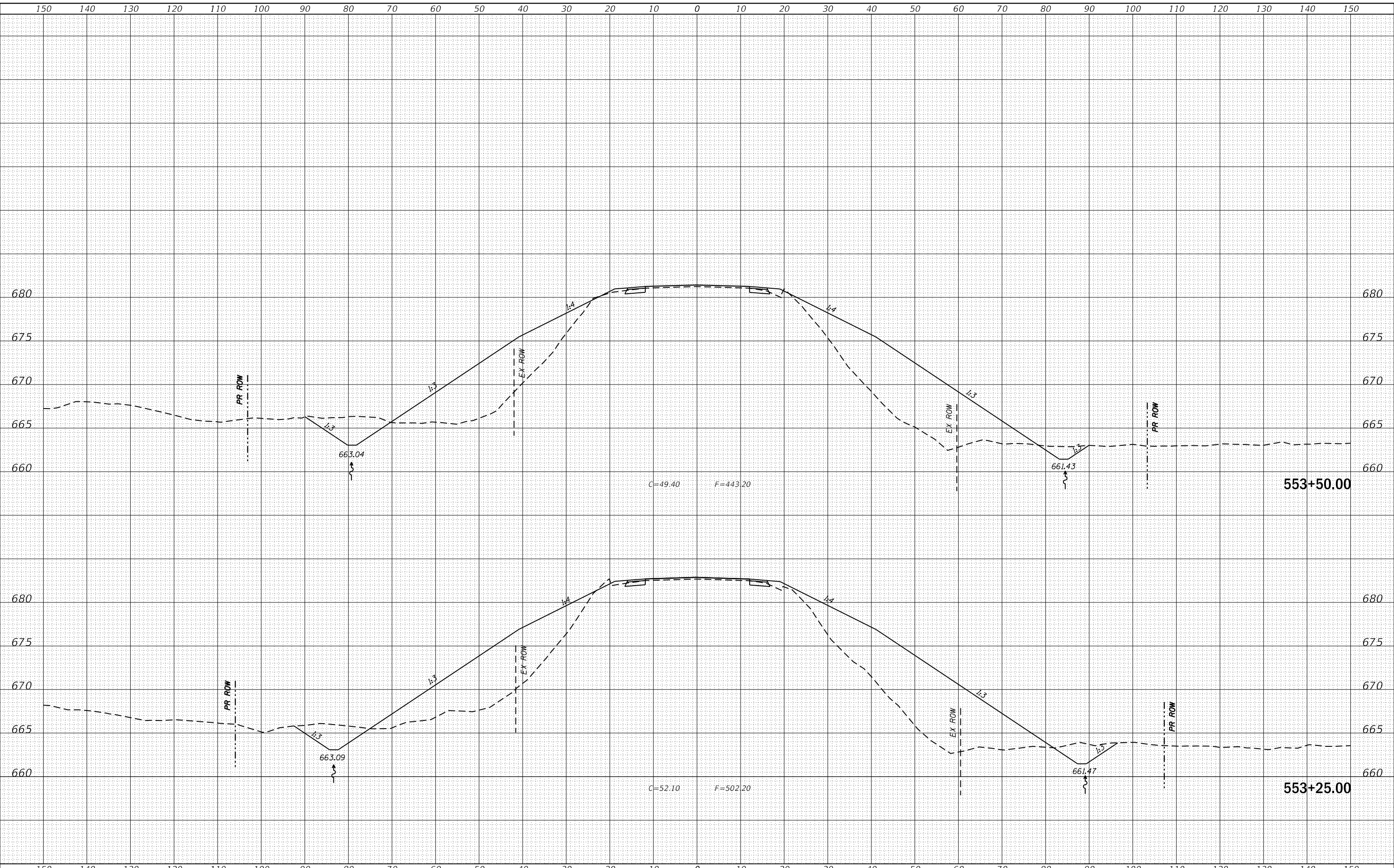
SCALE: SHEET OF SHEETS STA. 552+75.00 TO STA. 553+00.00

F.A.S. RTE.	SECTION	COUNTY	TOTAL SHEETS	SHEET NO.
1188	*	HENRY	697	334
CONTRACT NO. 64F50				

FINAL SURVEY NO.	SURVEYED	DATE
NOTE BOOK	PLOTTED	BY
AREAS CHECKED	TEMPLATE	
	AREAS CHECKED	

ORIGINAL SURVEY NO.	SURVEYED	DATE
NOTE BOOK	PLOTTED	BY
AREAS CHECKED	TEMPLATE	
	AREAS CHECKED	

MODEL: Defn.rvt  
FILE NAME: D:\ILLINOIS\BID\NTC\Illinois.pwr\PWDOT\Documents\DOT\Office\District 2\Projects\0211309\CA0\Draws\CAD\Draws\0211309-snc-x-section.html.dgn



USER NAME = cushmanbw	DESIGNED -	REVISD -
	DRAWN -	REVISD -
PLOT SCALE = 20.0000 ' / in.	CHECKED -	REVISD -
PLOT DATE = 8/24/2017	DATE -	REVISD -

**STATE OF ILLINOIS  
DEPARTMENT OF TRANSPORTATION**

**US 150 X-SECTIONS**

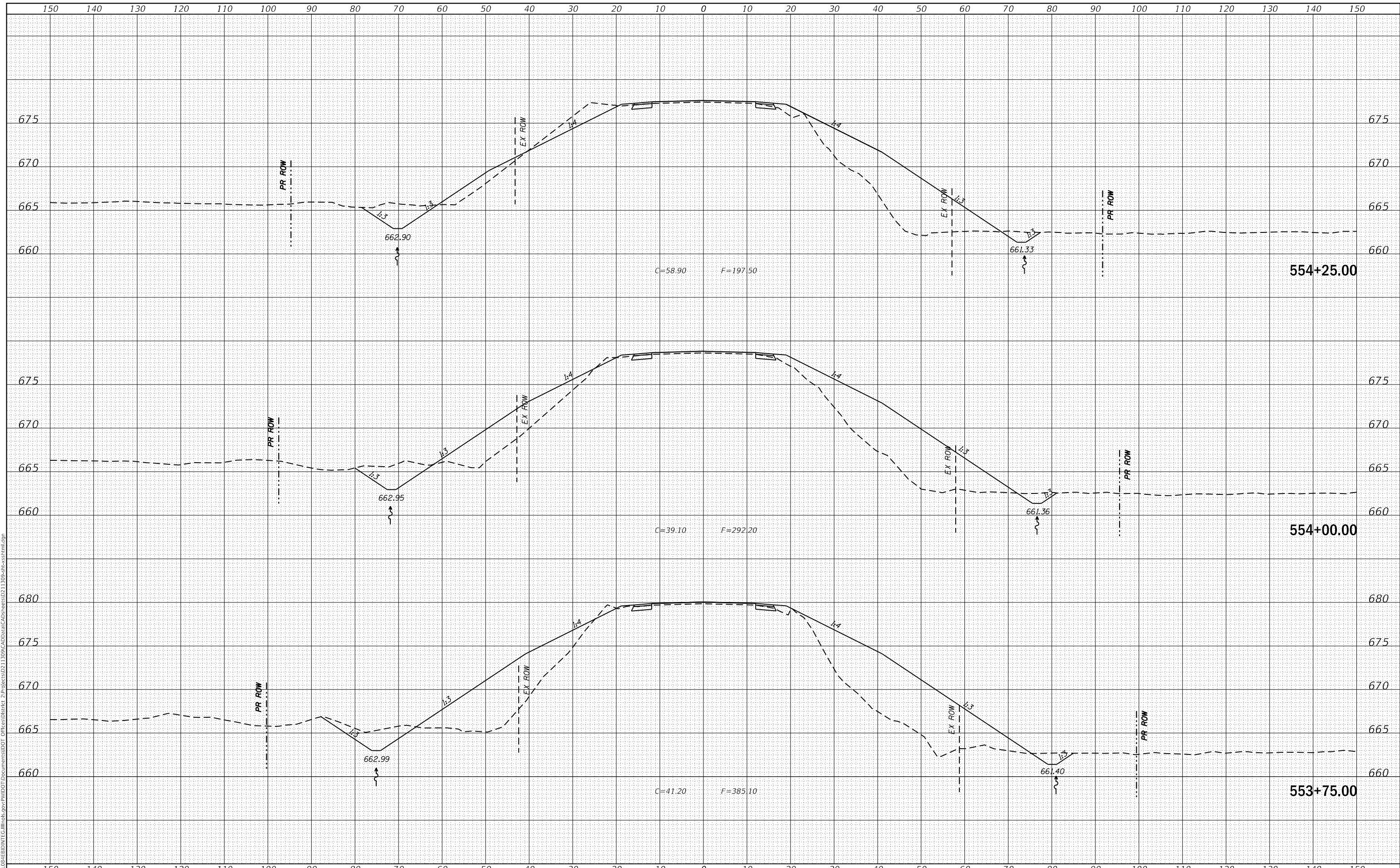
SCALE: SHEET OF SHEETS STA. 553+25.00 TO STA. 553+50.00

F.A.S. RTE. 1188	SECTION *	COUNTY HENRY	TOTAL SHEETS 697	SHEET NO. 335
CONTRACT NO. 64F50				
ILLINOIS FED. AID PROJECT				

DATE	
BY	
SURVEYED	
PLOTTED	
TEMPLATE	
AREAS	
CHECKED	
FINAL SURVEY	
NOTE BOOK	
NO.	

DATE	
BY	
SURVEYED	
PLOTTED	
TEMPLATE	
AREAS	
CHECKED	
ORIGINAL SURVEY	
NOTE BOOK	
NO.	

MODEL: Defn.rvt  
 FILE NAME: D:\ILLINOIS\BID\NTC\Illinois\pwp\WIDOT\Documents\DOT Office\District 2\Projects\0211309\CA0\Draws\CAD\Draws\0211309-snc-x-section.html.dgn



USER NAME	= cushmanbw
DESIGNED	-
DRAWN	-
CHECKED	-
DATE	-
REVIS	-
REVIS	-
REVIS	-
REVIS	-

REVIS	-
REVIS	-
REVIS	-
REVIS	-

**STATE OF ILLINOIS  
DEPARTMENT OF TRANSPORTATION**

**US 150 X-SECTIONS**

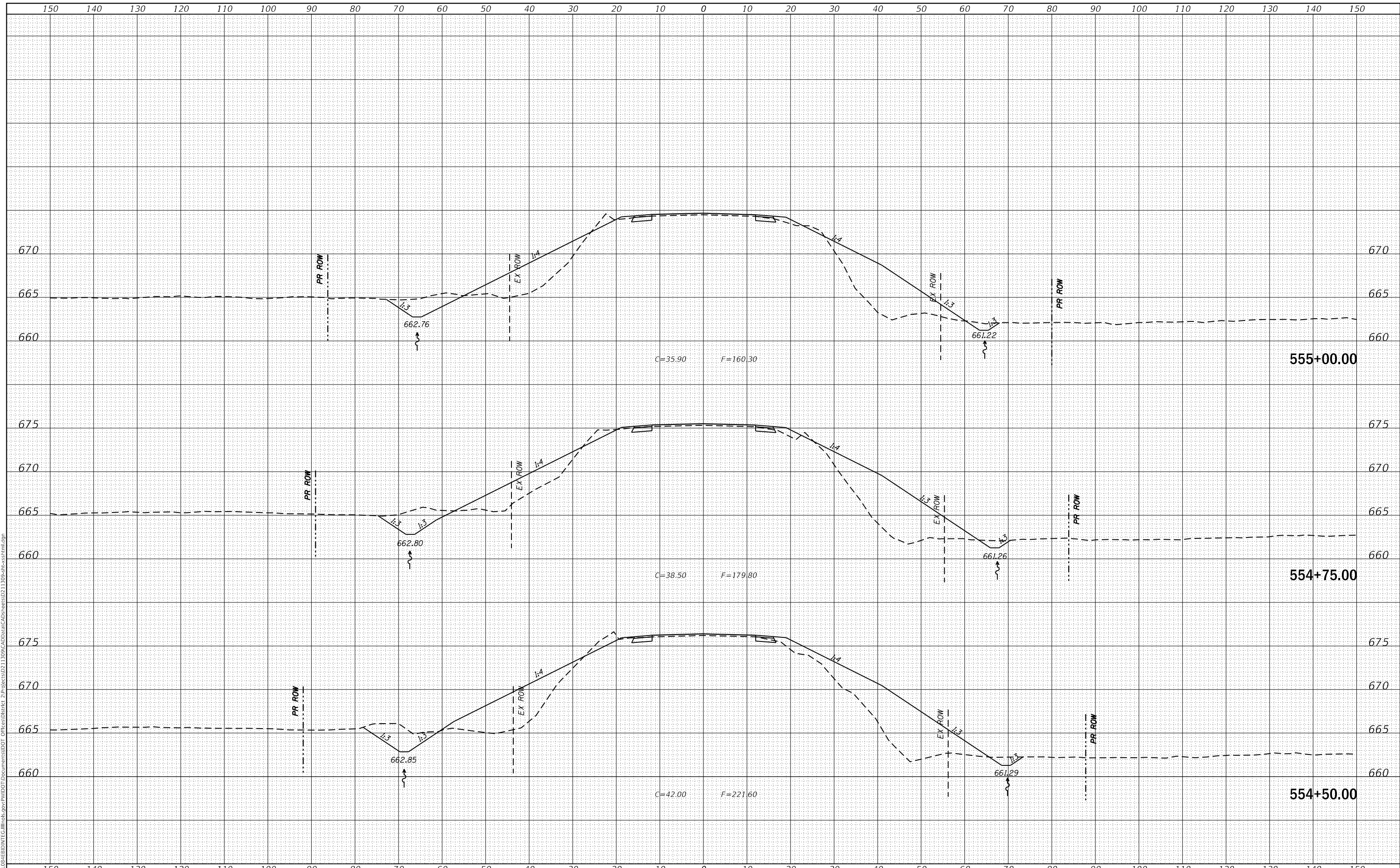
SCALE: SHEET OF SHEETS STA. 553+75.00 TO STA. 554+25.00

F.A.S. RTE.	SECTION	COUNTY	TOTAL SHEETS	SHEET NO.
1188	*	HENRY	697	336
CONTRACT NO. 64F50				

FINAL SURVEY NO.	SURVEYED	DATE
NOTE BOOK	PLOTTED	
AREAS CHECKED	TEMPLATE	
	AREAS CHECKED	

ORIGINAL SURVEY NO.	SURVEYED	DATE
NOTE BOOK	PLOTTED	
AREAS CHECKED	TEMPLATE	
	AREAS CHECKED	

MODEL: Defn.rvt  
FILE NAME: D:\1185\4\EB\BENT\Tc\Illinois\pwp\WDDT\Documents\DOT\Office\District 2\Projects\0211309\CA0\Draws\CAD\Draws\0211309-snc-x-section.html.dgn



USER NAME = cushmanbw	DESIGNED -	REVISED -
	DRAWN -	REVISED -
PLOT SCALE = 20.0000' / in.	CHECKED -	REVISED -
PLOT DATE = 8/24/2017	DATE -	REVISED -

**STATE OF ILLINOIS  
DEPARTMENT OF TRANSPORTATION**

**US 150 X-SECTIONS**

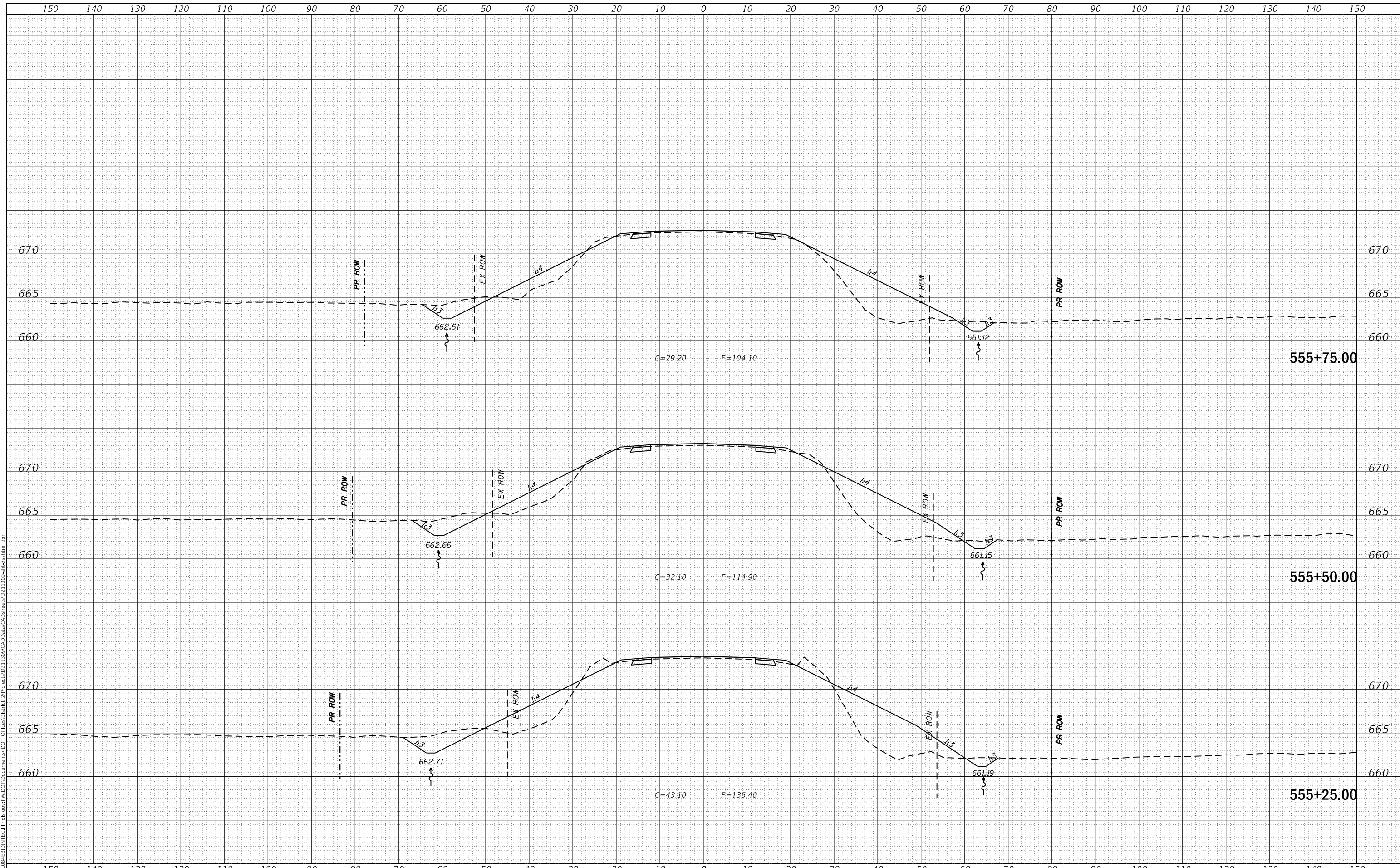
SCALE: SHEET OF SHEETS STA. 554+50.00 TO STA. 555+00.00

F.A.S. RTE. 1188	SECTION *	COUNTY HENRY	TOTAL SHEETS 697	SHEET NO. 337
CONTRACT NO. 64F50				
ILLINOIS FED. AID PROJECT				

FINAL SURVEY NO.	SURVEYED	DATE
NOTE BOOK	PLOTTED	
	TEMPLATE	
	AREAS CHECKED	

ORIGINAL SURVEY NO.	SURVEYED	DATE
NOTE BOOK	PLOTTED	
	TEMPLATE	
	AREAS CHECKED	

MODEL: Defn.rvt  
 FILE NAME: D:\118R5-4\EBID\INT\Ca Illinois\pwp\PWIDOT\Documents\DOT Office\District 2\Projects\0211309\CA0\Draws\CAD\Draws\0211309-snc-x-section.html.dgn



USER NAME = cushmanbw	DESIGNED -	REVISED -
	DRAWN -	REVISED -
PLOT SCALE = 20.0000' / in.	CHECKED -	REVISED -
PLOT DATE = 8/24/2017	DATE -	REVISED -

**STATE OF ILLINOIS  
 DEPARTMENT OF TRANSPORTATION**

**US 150 X-SECTIONS**

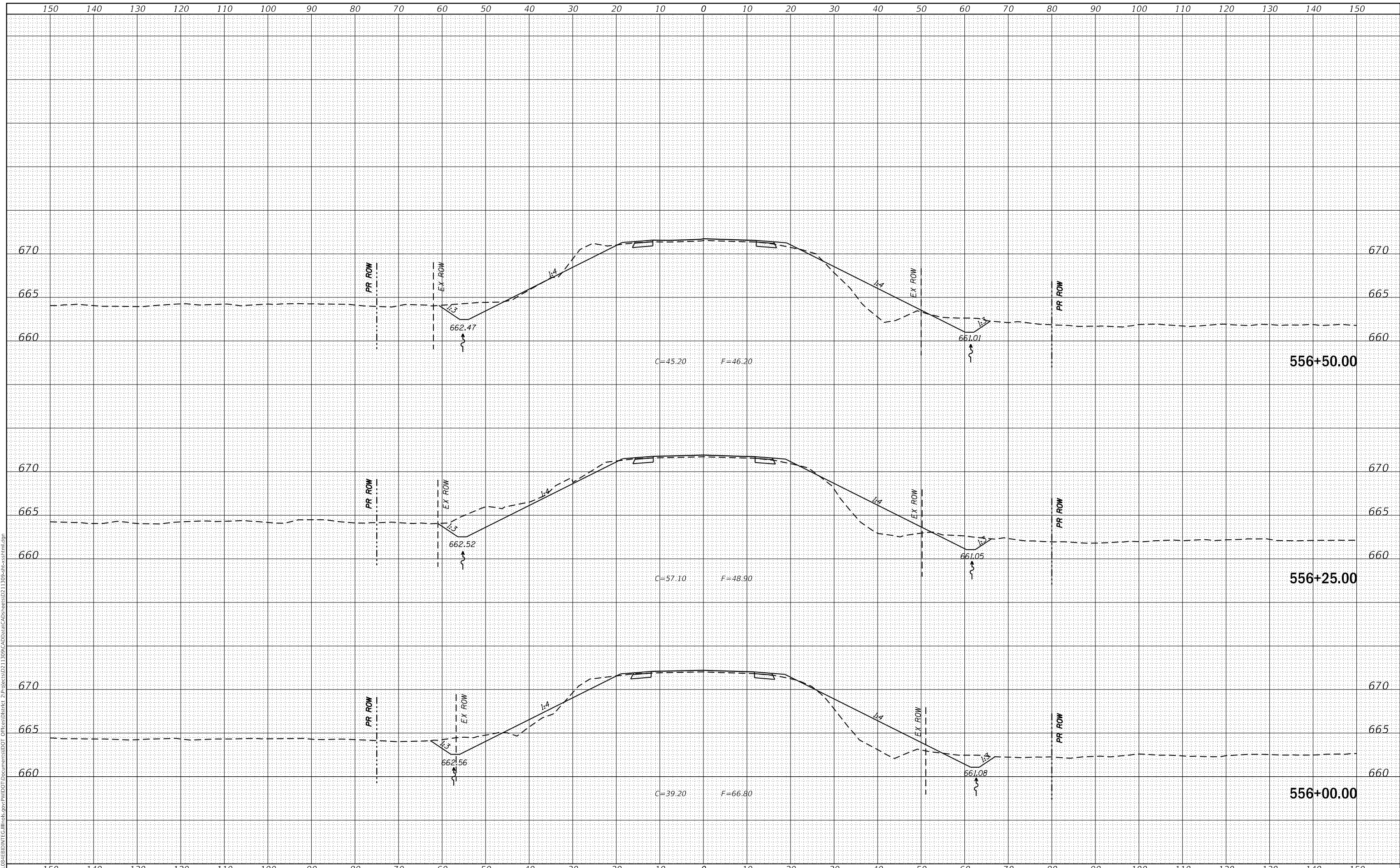
SCALE: SHEET OF SHEETS STA. 555+25.00 TO STA. 555+75.00

F.A.S. RTE. 1188	SECTION *	COUNTY HENRY	TOTAL SHEETS 697	SHEET NO. 338
CONTRACT NO. 64F50				
ILLINOIS FED. AID PROJECT				

FINAL SURVEY NO.	SURVEYED	DATE
NOTE BOOK	PLOTTED	
NO.	TEMPLATE	
	AREAS CHECKED	

ORIGINAL SURVEY NO.	SURVEYED	DATE
NOTE BOOK	PLOTTED	
NO.	TEMPLATE	
	AREAS CHECKED	

MODEL: Defaulr  
 FILE NAME: D:\118R5-4\EBID\NTC\Illinois\pwp\PWDOT\Documents\DOT\Office\District 2\Projects\0211309\CAD\Drawings\0211309-snc-x-section.html.dgn



USER NAME = cushmanbw	DESIGNED -	REVISED -
	DRAWN -	REVISED -
PLOT SCALE = 20.0000' / in.	CHECKED -	REVISED -
PLOT DATE = 8/24/2017	DATE -	REVISED -

**STATE OF ILLINOIS  
DEPARTMENT OF TRANSPORTATION**

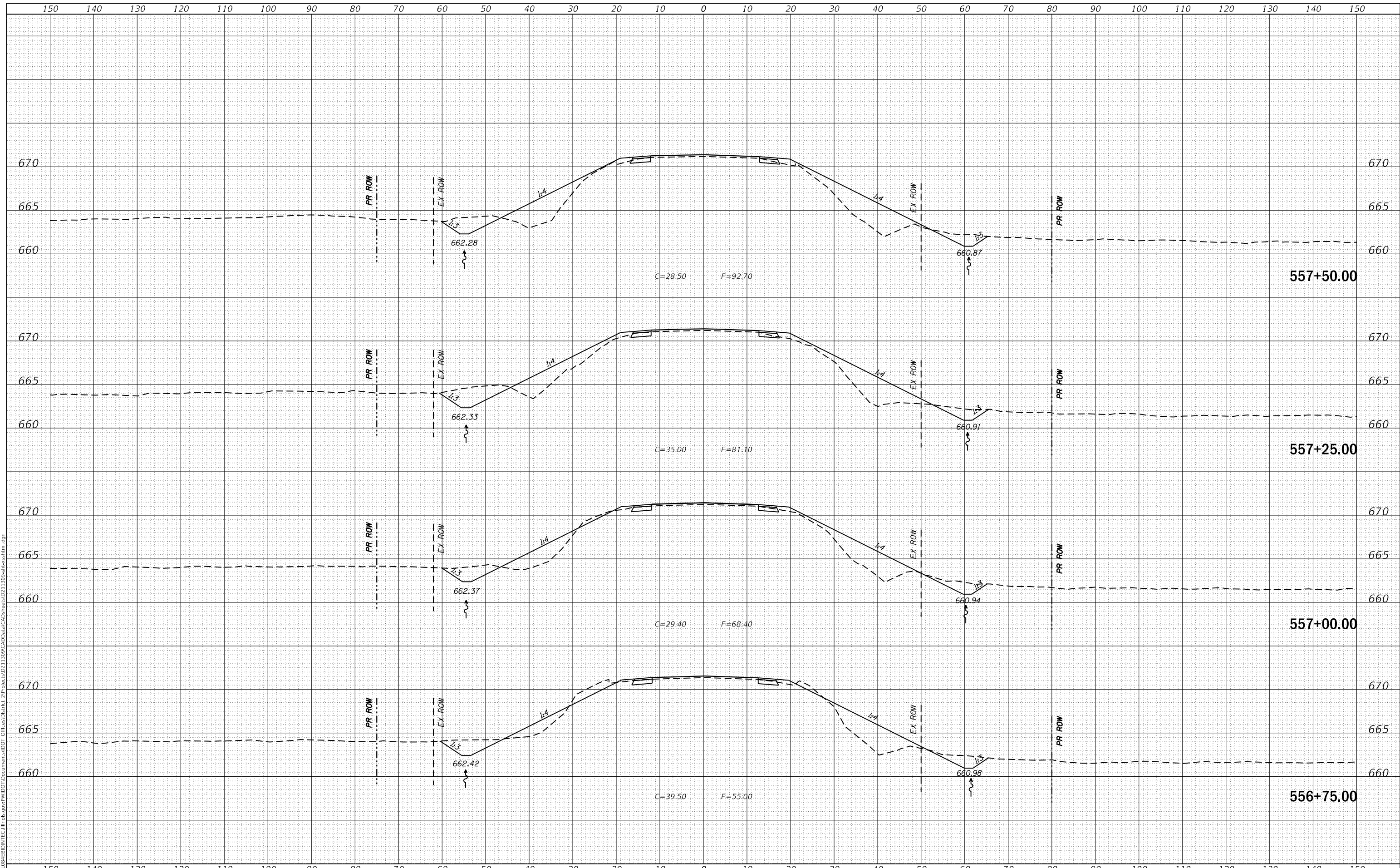
<b>US 150 X-SECTIONS</b>			
SCALE:	SHEET	OF	SHEETS
			STA. 556+00.00 TO STA. 556+50.00

F.A.S. RTE. 1188	SECTION *	COUNTY HENRY	TOTAL SHEETS 697	SHEET NO. 339
CONTRACT NO. 64F50				
ILLINOIS FED. AID PROJECT				

DATE	
BY	
SURVEYED	
PLOTTED	
TEMPLATE	
AREAS CHECKED	
FINAL SURVEY NO.	
NOTE BOOK NO.	
AREAS CHECKED	

DATE	
BY	
SURVEYED	
PLOTTED	
TEMPLATE	
AREAS CHECKED	
ORIGINAL SURVEY NO.	
NOTE BOOK NO.	
AREAS CHECKED	

MODEL: Defaul  
 FILE NAME: D:\ILLINOIS\EBID\NTC\Illinois.gov\PWIDOT\Documents\DOT Offices\District 2\Projects\0211309\CA01Data\CAD\Drawings\0211309-snc-x-section.dgn



USER NAME = cushmanbw	DESIGNED -	REVISED -
	DRAWN -	REVISED -
PLOT SCALE = 20.0000' / in.	CHECKED -	REVISED -
PLOT DATE = 8/24/2017	DATE -	REVISED -

**STATE OF ILLINOIS  
 DEPARTMENT OF TRANSPORTATION**

**US 150 X-SECTIONS**

SCALE: SHEET OF SHEETS STA. 556+75.00 TO STA. 557+50.00

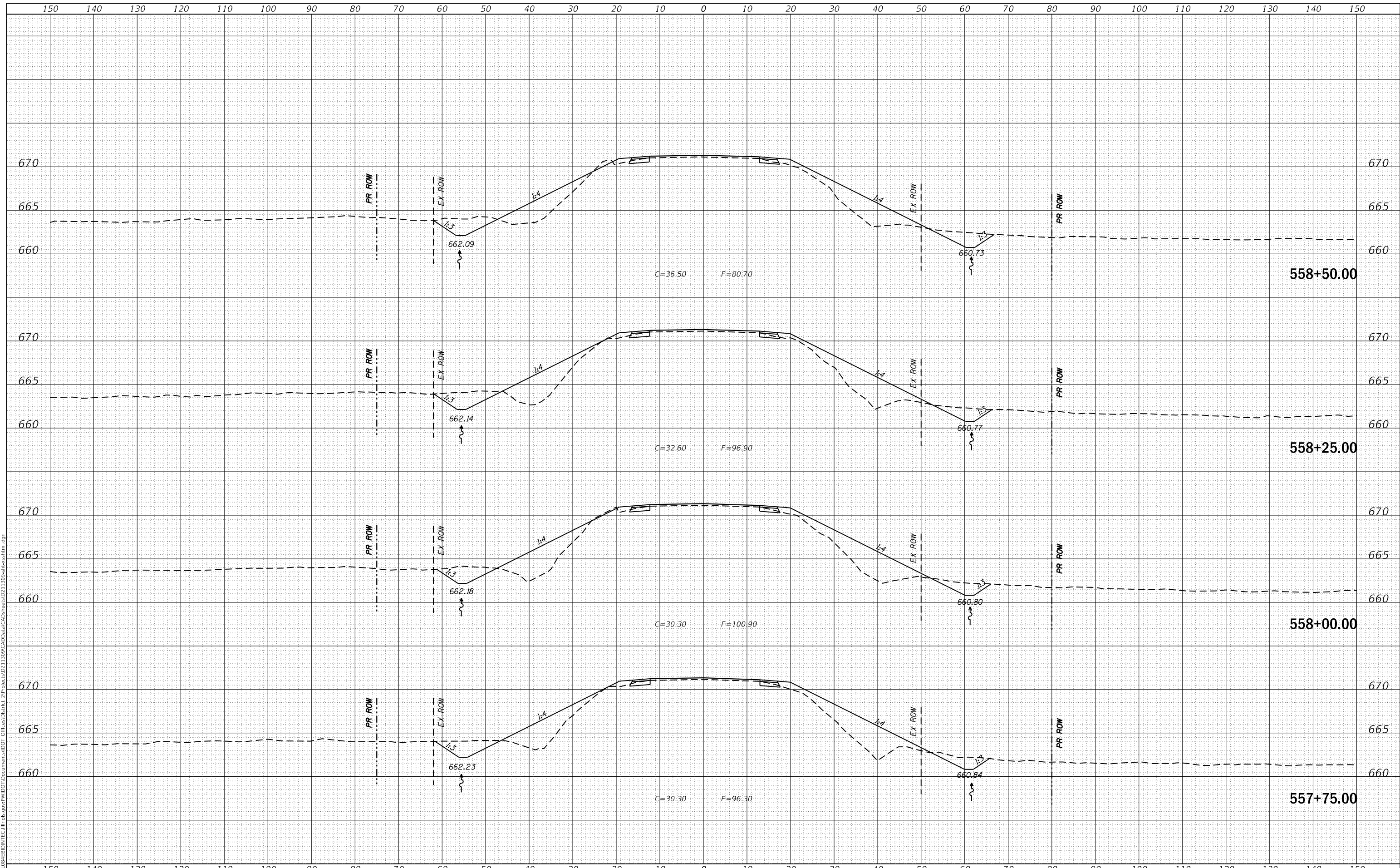
F.A.S. RTE. 1188	SECTION *	COUNTY HENRY	TOTAL SHEETS 697	SHEET NO. 340
CONTRACT NO. 64F50				
ILLINOIS FED. AID PROJECT				



DATE	
BY	
FINAL SURVEY	SURVEYED
NOTE BOOK	PLOTTED
NO.	TEMPLATE
	AREAS CHECKED

DATE	
BY	
ORIGINAL SURVEY	SURVEYED
NOTE BOOK	PLOTTED
NO.	TEMPLATE
	AREAS CHECKED

MODEL: Defaul  
 FILE NAME: D:\work\EBID\INT\Illinois\pwp\DOT\Documents\DOT\Office\District 2\Projects\0211309\CAD\Drawings\CAD\areas\0211309-snc-x-section.dgn



USER NAME =	cushmanbw	DESIGNED -	REVISED -
		DRAWN -	REVISED -
PLOT SCALE =	20.0000' / in.	CHECKED -	REVISED -
PLOT DATE =	8/24/2017	DATE -	REVISED -

**STATE OF ILLINOIS  
 DEPARTMENT OF TRANSPORTATION**

**US 150 X-SECTIONS**

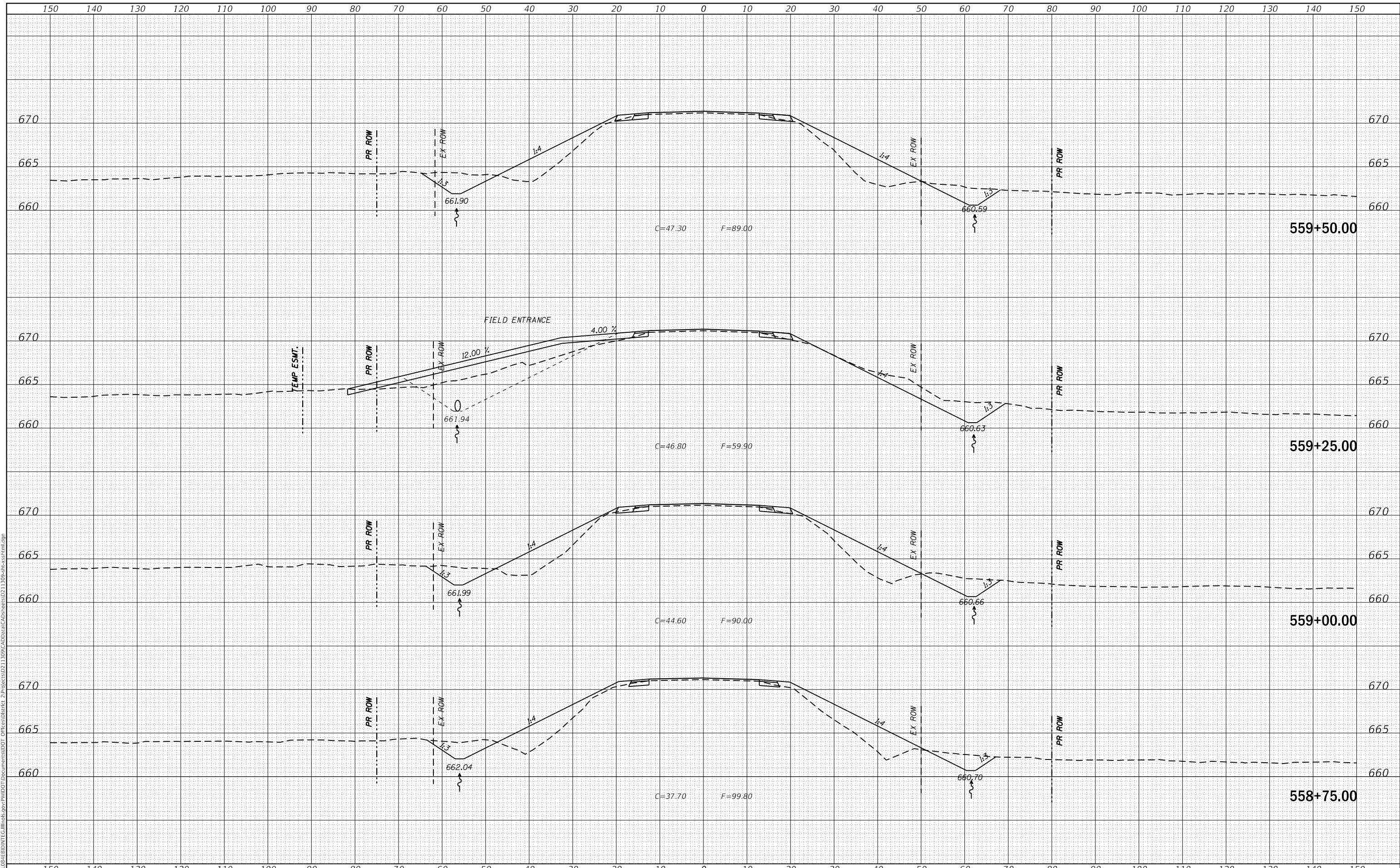
SCALE: SHEET OF SHEETS STA. 557+75.00 TO STA. 558+50.00

F.A.S. RTE.	SECTION	COUNTY	TOTAL SHEETS	SHEET NO.
1188	*	HENRY	697	341
CONTRACT NO. 64F50				
ILLINOIS FED. AID PROJECT				

DATE	
BY	
SURVEYED	
PLOTTED	
TEMPLATE	
AREAS CHECKED	
FINAL SURVEY NO.	
NOTE BOOK NO.	
AREAS CHECKED	

DATE	
BY	
SURVEYED	
PLOTTED	
TEMPLATE	
AREAS CHECKED	
ORIGINAL SURVEY NO.	
NOTE BOOK NO.	
AREAS CHECKED	

MODEL: Defn.rvt  
 FILE NAME: D:\work\118R5-4\EBID\INT\G:\Illinois\pwp\p\118R5-4\EBID\INT\G:\Documents\DOT\Office\District 2\Projects\0211309\CA00\Drawings\0211309-558xsect.html.dgn



USER NAME =	cushmanbw	DESIGNED -	REVISED -
		DRAWN -	REVISED -
PLOT SCALE =	20.0000' / in.	CHECKED -	REVISED -
PLOT DATE =	8/24/2017	DATE -	REVISED -

**STATE OF ILLINOIS  
DEPARTMENT OF TRANSPORTATION**

**US 150 X-SECTIONS**

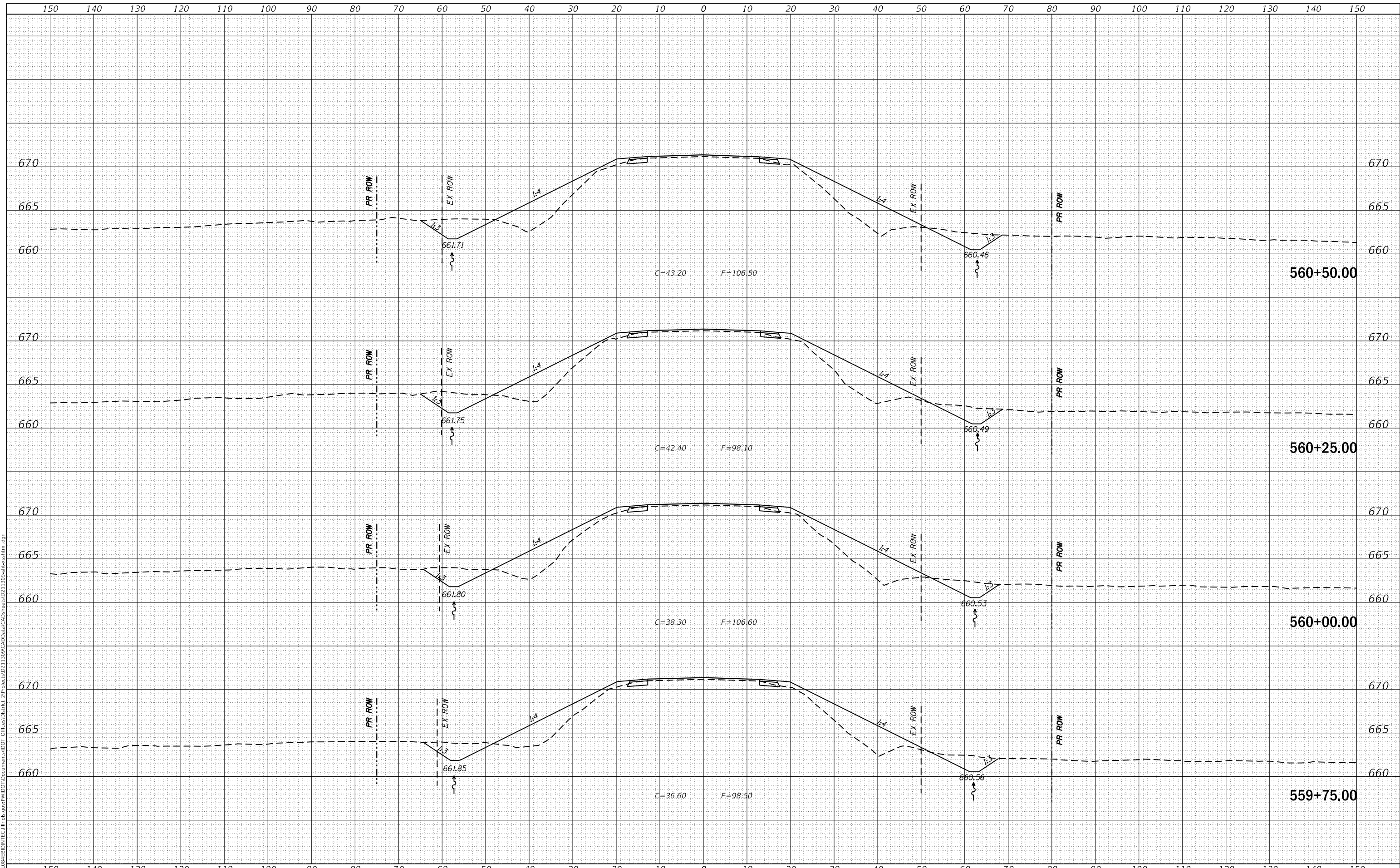
SCALE: SHEET OF SHEETS STA. 558+75.00 TO STA. 559+50.00

F.A.S. RTE.	SECTION	COUNTY	TOTAL SHEETS	SHEET NO.
1188	*	HENRY	697	342
CONTRACT NO. 64F50				
ILLINOIS FED. AID PROJECT				

DATE	
BY	
FINAL SURVEY	SURVEYED
NOTE BOOK	PLOTTED
NO.	TEMPLATE
	AREAS CHECKED
	AREAS CHECKED

DATE	
BY	
ORIGINAL SURVEY	SURVEYED
NOTE BOOK	PLOTTED
NO.	TEMPLATE
	AREAS CHECKED
	AREAS CHECKED

MODEL: Defnair  
 FILE NAME: D:\ILLINOIS\EBID\INT\G:\Illinois\pwp\WIDOT\Documents\DOT Office\District 2\Projects\0211309\CA0\Draws\CAD\Draws\0211309-snc-xsect.html.dgn



USER NAME =	cushmanbw	DESIGNED -	REVISD -
		DRAWN -	REVISD -
PLOT SCALE =	20.0000' / in.	CHECKED -	REVISD -
PLOT DATE =	8/24/2017	DATE -	REVISD -

**STATE OF ILLINOIS  
DEPARTMENT OF TRANSPORTATION**

**US 150 X-SECTIONS**

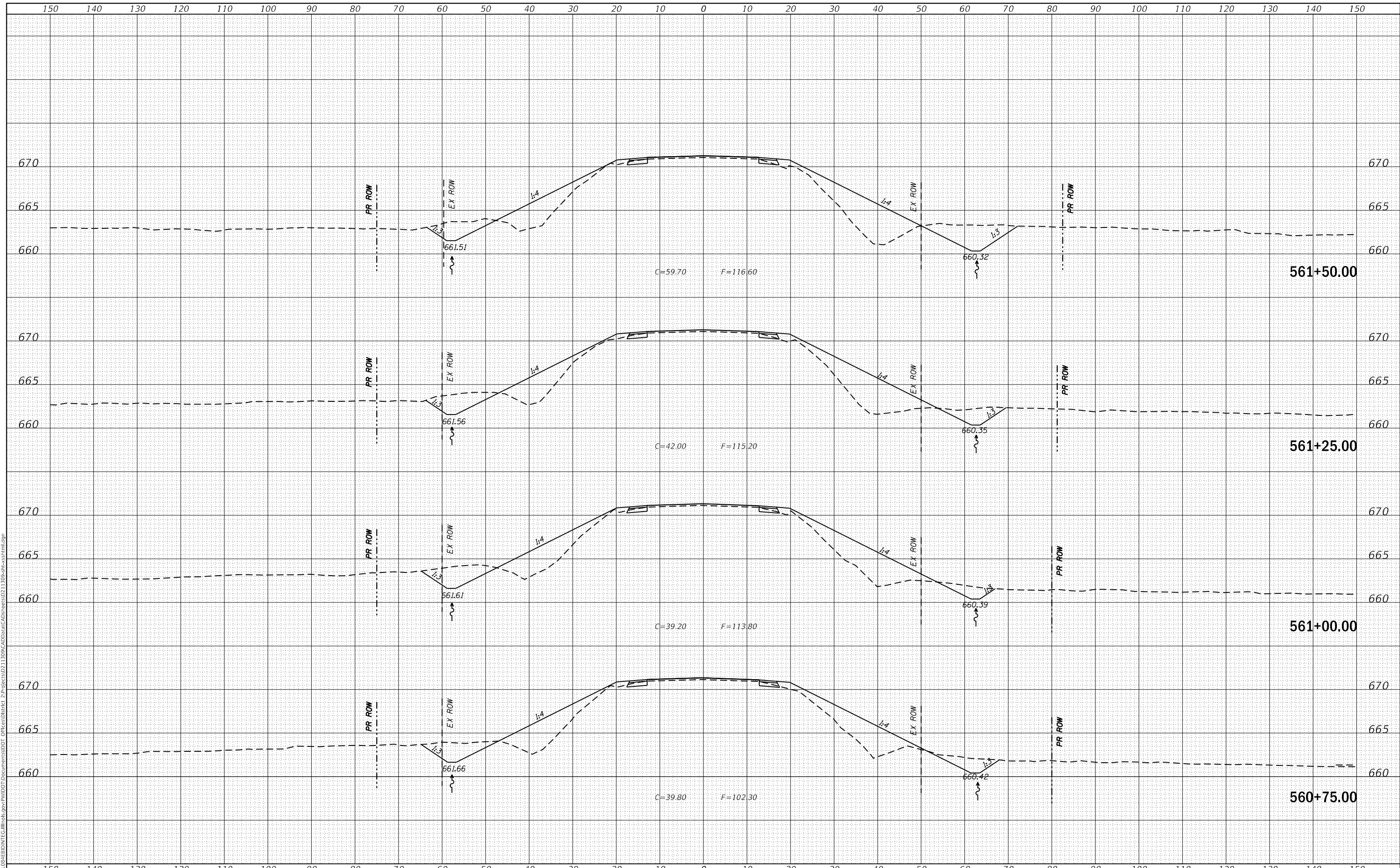
SCALE:      SHEET      OF      SHEETS      STA. 559+75.00      TO STA. 560+50.00

F.A.S. RTE.	SECTION	COUNTY	TOTAL SHEETS	SHEET NO.
1188	*	HENRY	697	343
CONTRACT NO. 64F50				
ILLINOIS FED. AID PROJECT				

DATE	
BY	
SURVEYED	
PLOTTED	
TEMPLATE	
AREAS CHECKED	
FINAL SURVEY NO.	
NOTE BOOK NO.	
AREAS CHECKED	

DATE	
BY	
SURVEYED	
PLOTTED	
TEMPLATE	
AREAS CHECKED	
ORIGINAL SURVEY NO.	
NOTE BOOK NO.	
AREAS CHECKED	

MODEL: Defaul  
 FILE NAME: D:\ILLINOIS\EBID\NTC\Illinois.pwd\DOT Documents\DOT Office\District 2\Projects\0211309\CA0\Draws\CAD\Draws\0211309-snc-xsect.html.dgn



USER NAME =	cushmanbw	DESIGNED -	REVISED -
		DRAWN -	REVISED -
PLOT SCALE =	20.0000' / in.	CHECKED -	REVISED -
PLOT DATE =	8/24/2017	DATE -	REVISED -

**STATE OF ILLINOIS  
DEPARTMENT OF TRANSPORTATION**

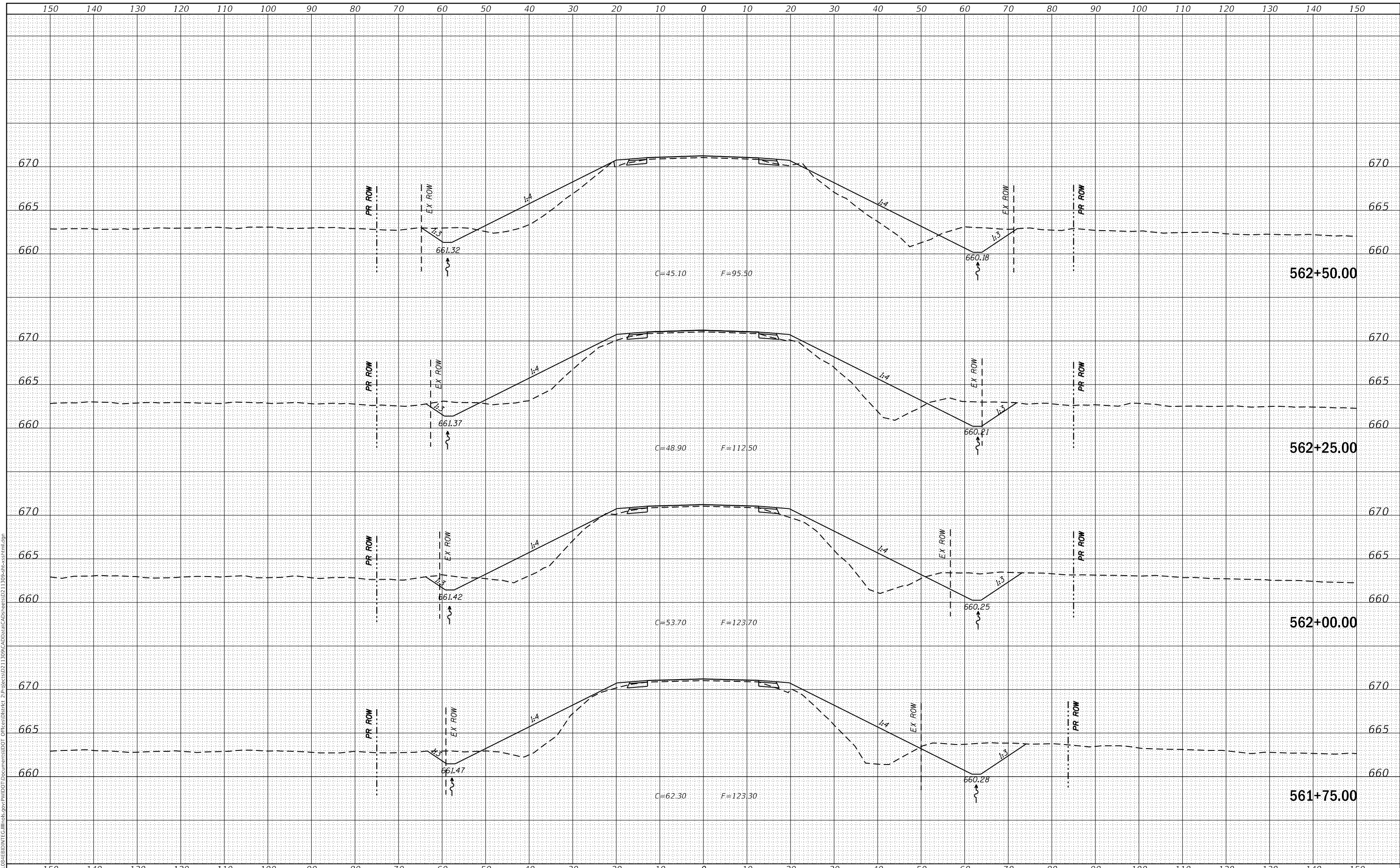
<b>US 150 X-SECTIONS</b>	
SCALE:	SHEET OF SHEETS
STA. 560+75.00	TO STA. 561+50.00

F.A.S. RTE.	SECTION	COUNTY	TOTAL SHEETS	SHEET NO.
1188	*	HENRY	697	344
CONTRACT NO. 64F50				
ILLINOIS FED. AID PROJECT				

DATE	
BY	
SURVEYED	
PLOTTED	
TEMPLATE	
AREAS CHECKED	
FINAL SURVEY NO.	
NOTE BOOK NO.	
AREAS CHECKED	

DATE	
BY	
SURVEYED	
PLOTTED	
TEMPLATE	
AREAS CHECKED	
ORIGINAL SURVEY NO.	
NOTE BOOK NO.	
AREAS CHECKED	

MODEL: Defn.rvt  
 FILE NAME: D:\ILLINOIS\EBID\INT\Ca Illinois\pwp\WIDOT\Documents\DOT Office\District 2\Projects\0211309\CA01Data\CAD\areas\0211309-snc-x-section.dgn



USER NAME =	cushmanbw	DESIGNED -	REVISED -
		DRAWN -	REVISED -
PLOT SCALE =	20.0000' / in.	CHECKED -	REVISED -
PLOT DATE =	8/24/2017	DATE -	REVISED -

**STATE OF ILLINOIS  
DEPARTMENT OF TRANSPORTATION**

<b>US 150 X-SECTIONS</b>	
SCALE:	SHEET OF SHEETS
STA. 561+75.00	TO STA. 562+50.00

F.A.S. RTE.	SECTION	COUNTY	TOTAL SHEETS	SHEET NO.
1188	*	HENRY	697	345
CONTRACT NO. 64F50				
ILLINOIS FED. AID PROJECT				
* 118R5-4 & 118T-1				

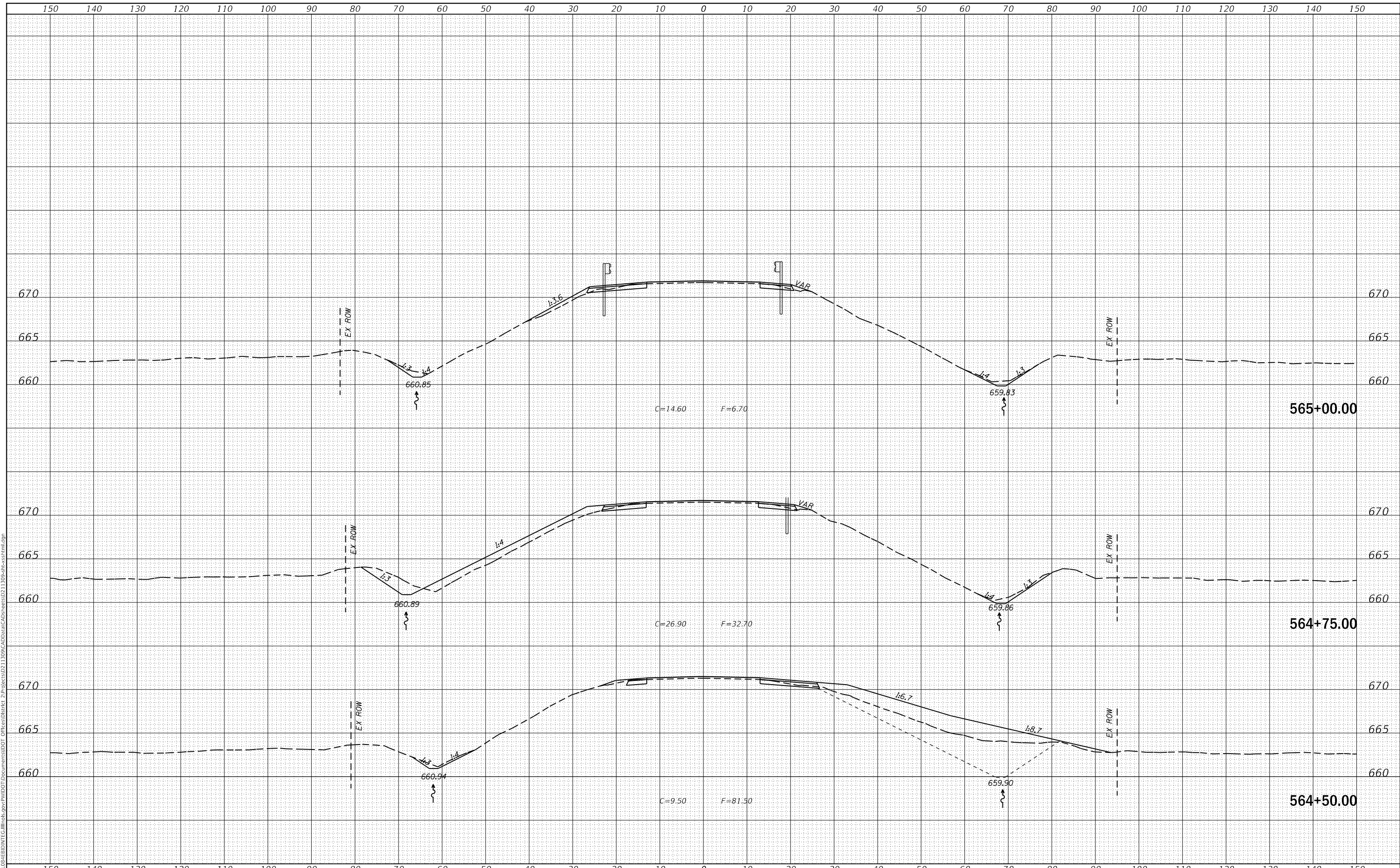




FINAL SURVEY NO.	SURVEYED	DATE
NOTE BOOK	PLOTTED	
AREAS CHECKED	TEMPLATE	
	AREAS CHECKED	

ORIGINAL SURVEY NO.	SURVEYED	DATE
NOTE BOOK	PLOTTED	
AREAS CHECKED	TEMPLATE	
	AREAS CHECKED	

MODEL: Defn.rvt  
 FILE NAME: D:\1185\4\EBID\INT\Ca Illinois\pwp\WIDOT\Documents\DOT Office\District 2\Projects\0211309\CAD\Drawings\CAD\Drawings\0211309-snc-xsect.html.dgn



USER NAME = cushmanbw	DESIGNED -	REVISED -
	DRAWN -	REVISED -
PLOT SCALE = 20.0000' / in.	CHECKED -	REVISED -
PLOT DATE = 8/24/2017	DATE -	REVISED -

**STATE OF ILLINOIS  
DEPARTMENT OF TRANSPORTATION**

**US 150 X-SECTIONS**

SCALE: SHEET OF SHEETS STA. 564+50.00 TO STA. 565+00.00

F.A.S. RTE. 1188	SECTION *	COUNTY HENRY	TOTAL SHEETS 697	SHEET NO. 348
CONTRACT NO. 64F50				
ILLINOIS FED. AID PROJECT				
* 118R5-4 & 118T-1				

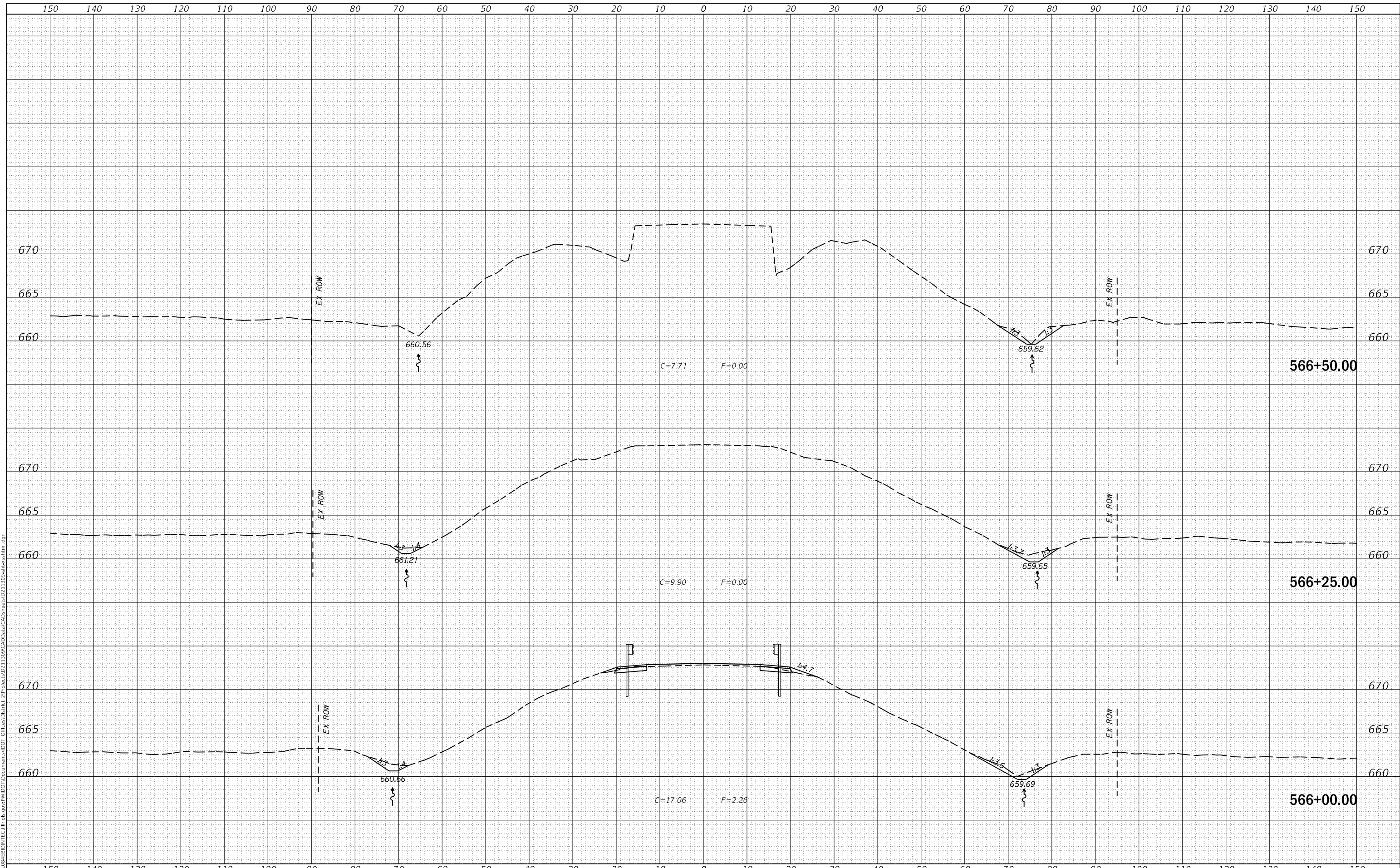




FINAL SURVEY NO.	SURVEYED	DATE
NOTE BOOK	PLOTTED	
	TEMPLATE	
	AREAS CHECKED	

ORIGINAL SURVEY NO.	SURVEYED	DATE
NOTE BOOK	PLOTTED	
	TEMPLATE	
	AREAS CHECKED	

MODEL: Definit  
 FILE NAME: D:\ILLINOIS\EBID\INT\Ca Illinois\pwp\WIDOT\Documents\DOT Offices\District 2\Projects\0211309\CA0\DATA\CAD\Drawings\0211309-snc-x-section.html.dgn



USER NAME = cushmanbw	DESIGNED -	REVISED -
PLOT SCALE = 20.0000' / in.	DRAWN -	REVISED -
PLOT DATE = 8/24/2017	CHECKED -	REVISED -
	DATE -	REVISED -

**STATE OF ILLINOIS  
DEPARTMENT OF TRANSPORTATION**

**US 150 X-SECTIONS**

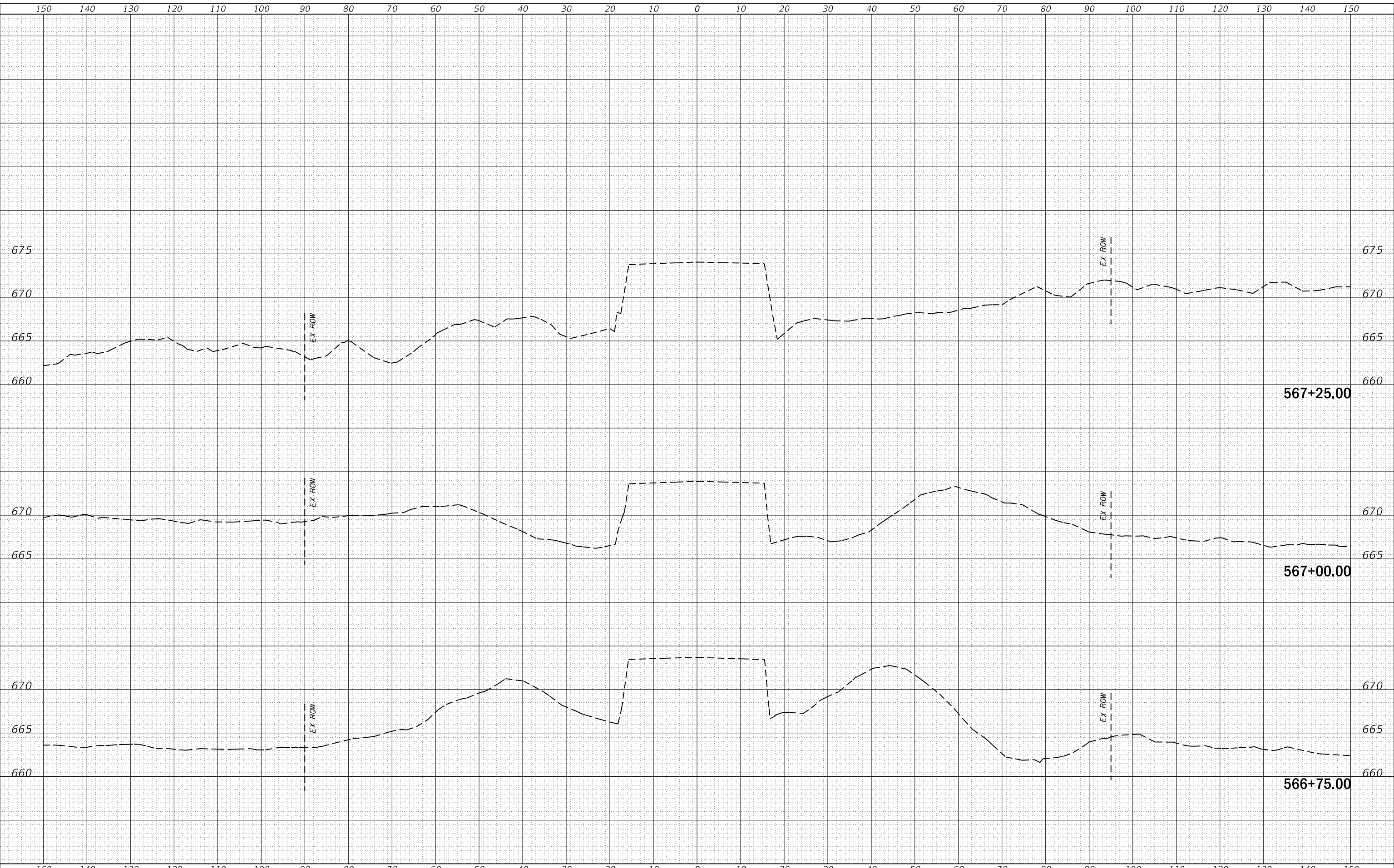
SCALE: SHEET OF SHEETS STA. 566+00.00 TO STA. 566+50.00

F.A.S. RTE. 1188	SECTION *	COUNTY HENRY	TOTAL SHEETS 697	SHEET NO. 350
CONTRACT NO. 64F50				
ILLINOIS FED. AID PROJECT				

FINAL SURVEY NO.	SURVEYED	BY	DATE
NOTE BOOK	PLOTTED		
AREAS CHECKED	TEMPLATE		
	AREAS CHECKED		

ORIGINAL SURVEY NO.	SURVEYED	BY	DATE
NOTE BOOK	PLOTTED		
AREAS CHECKED	TEMPLATE		
	AREAS CHECKED		

MODEL: Defn.rvt  
 FILE NAME: D:\1185\4\EBID\NTC\Illinois\pwp\WIDOT\Documents\1185\pwp\WIDOT\Projects\0211309\CAD\Drawings\0211309-ss-x-section.html.dgn



USER NAME = cushmanbw	DESIGNED -	REVISED -
	DRAWN -	REVISED -
PLOT SCALE = 20.0000' / in.	CHECKED -	REVISED -
PLOT DATE = 8/24/2017	DATE -	REVISED -

**STATE OF ILLINOIS  
 DEPARTMENT OF TRANSPORTATION**

**US 150 X-SECTIONS**

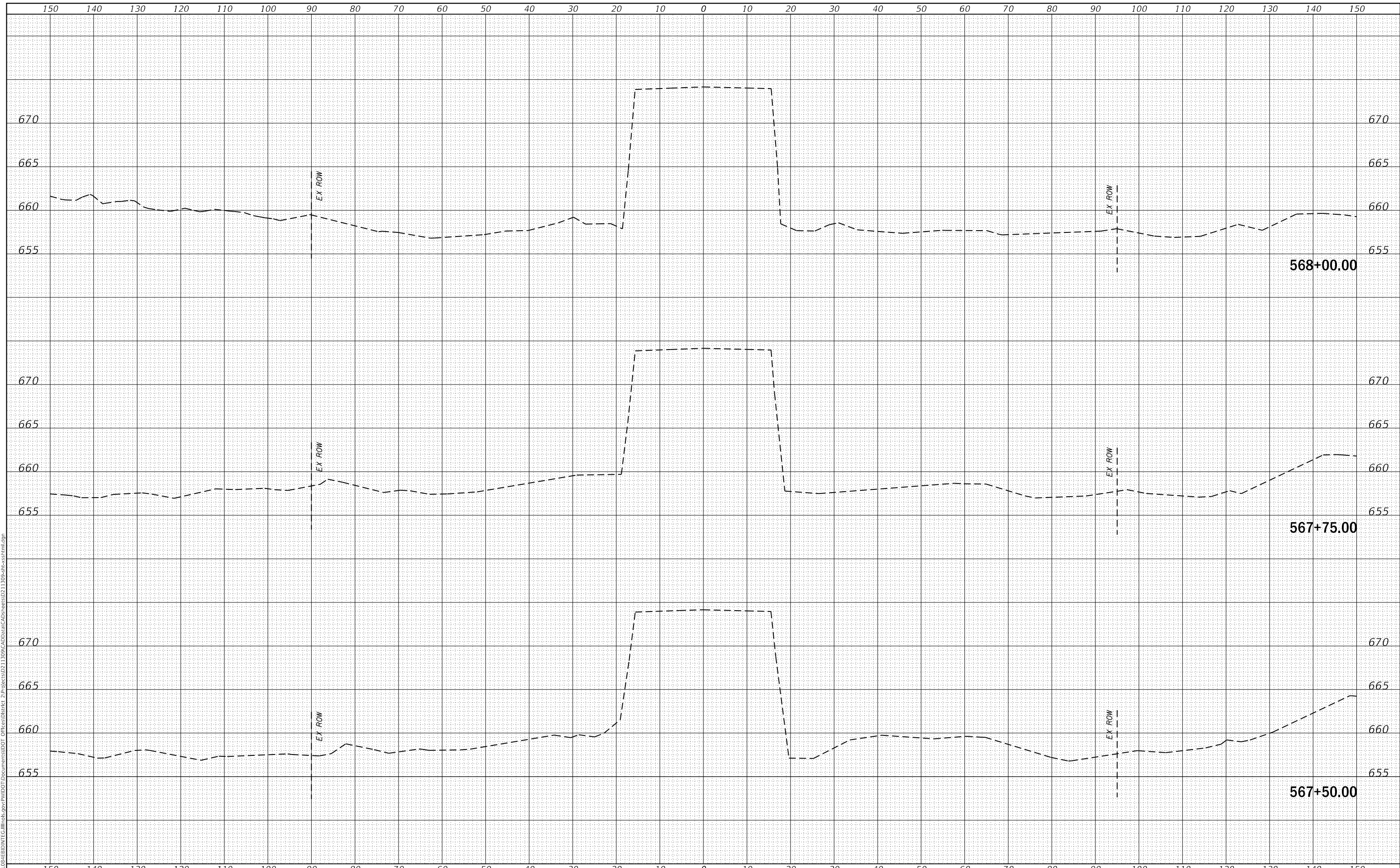
SCALE: SHEET OF SHEETS STA. 566+75.00 TO STA. 567+25.00

F.A.S. RTE. 1188	SECTION *	COUNTY HENRY	TOTAL SHEETS 697	SHEET NO. 351
CONTRACT NO. 64F50				

DATE	
BY	
SURVEYED	
PLOTTED	
TEMPLATE	
AREAS CHECKED	
FINAL SURVEY NO.	
NOTE BOOK NO.	
AREAS CHECKED	

DATE	
BY	
SURVEYED	
PLOTTED	
TEMPLATE	
AREAS CHECKED	
ORIGINAL SURVEY NO.	
NOTE BOOK NO.	
AREAS CHECKED	

MODEL: Defaul  
 FILE NAME: D:\ILLINOIS\EBID\NTC\Illinois\pwp\DOT\Documents\DOT Office\District 2\Projects\0211309\CA0\DATA\CAD\areas\0211309-snc-xsect.html.dgn



USER NAME = cushmanbw	DESIGNED -	REVISED -
	DRAWN -	REVISED -
PLOT SCALE = 20.0000' / in.	CHECKED -	REVISED -
PLOT DATE = 8/24/2017	DATE -	REVISED -

**STATE OF ILLINOIS  
 DEPARTMENT OF TRANSPORTATION**

**US 150 X-SECTIONS**

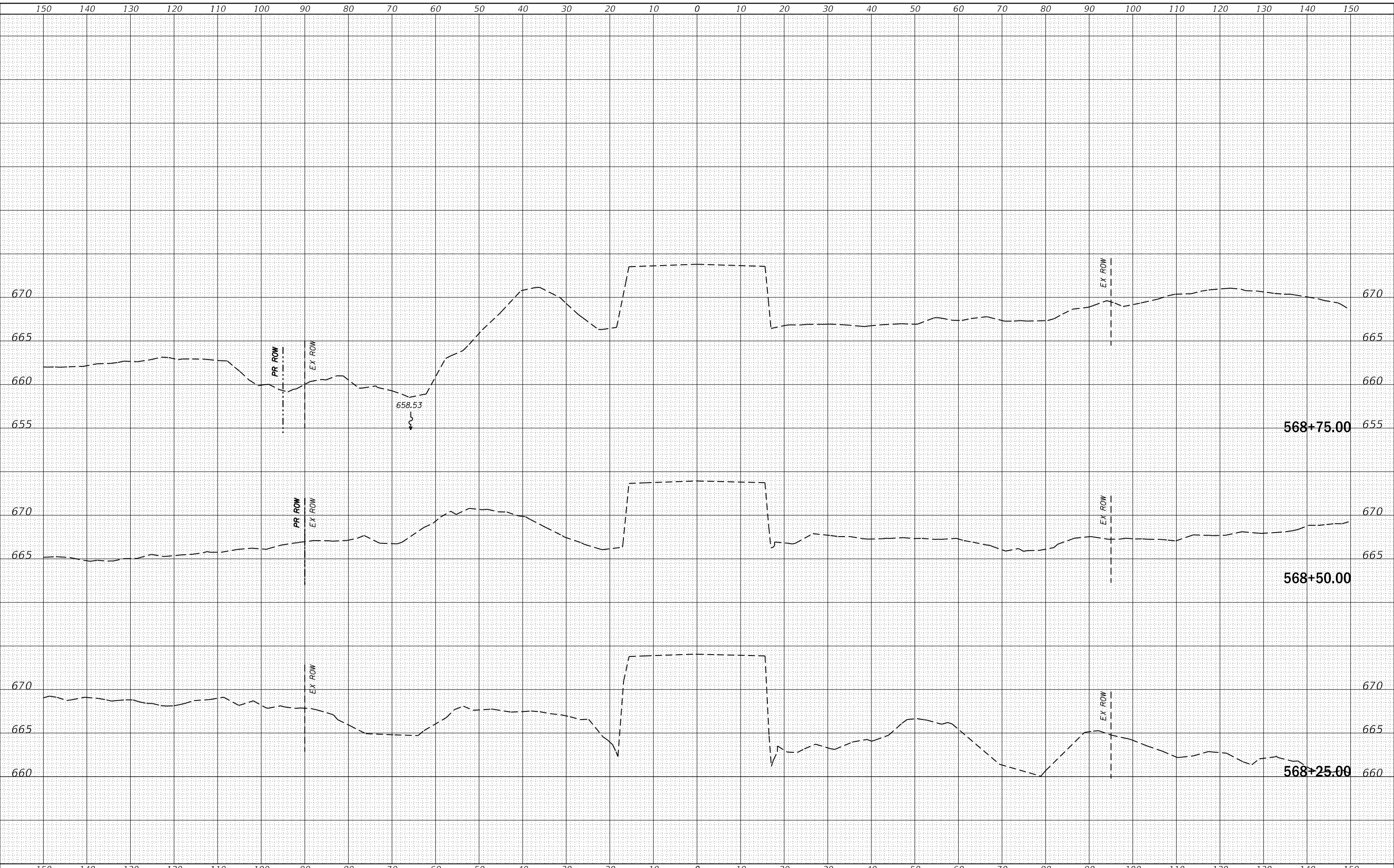
SCALE: SHEET OF SHEETS STA. 567+50.00 TO STA. 568+00.00

F.A.S. RTE.	SECTION	COUNTY	TOTAL SHEETS	SHEET NO.
1188	*	HENRY	697	352
CONTRACT NO. 64F50				
ILLINOIS FED. AID PROJECT				

FINAL SURVEY NO.	SURVEYED	DATE
NOTE BOOK	PLOTTED	BY
AREAS CHECKED	TEMPLATE	
	AREAS CHECKED	

ORIGINAL SURVEY NO.	SURVEYED	DATE
NOTE BOOK	PLOTTED	BY
AREAS CHECKED	TEMPLATE	
	AREAS CHECKED	

MODEL: Defnair  
 FILE NAME: D:\ILLINOIS\BID\NTC\Illinois\pwp\WIDOT\Documents\DOT Offices\District 2\Projects\0211309\CAD\Drawings\0211309-568-x-sections.html.dgn



USER NAME =	cushmanbw
DESIGNED -	REVISIED -
DRAWN -	REVISIED -
PLOT SCALE =	20.0000 ' / in.
CHECKED -	REVISIED -
DATE -	REVISIED -
PLOT DATE =	8/24/2017

**STATE OF ILLINOIS  
 DEPARTMENT OF TRANSPORTATION**

**US 150 X-SECTIONS**

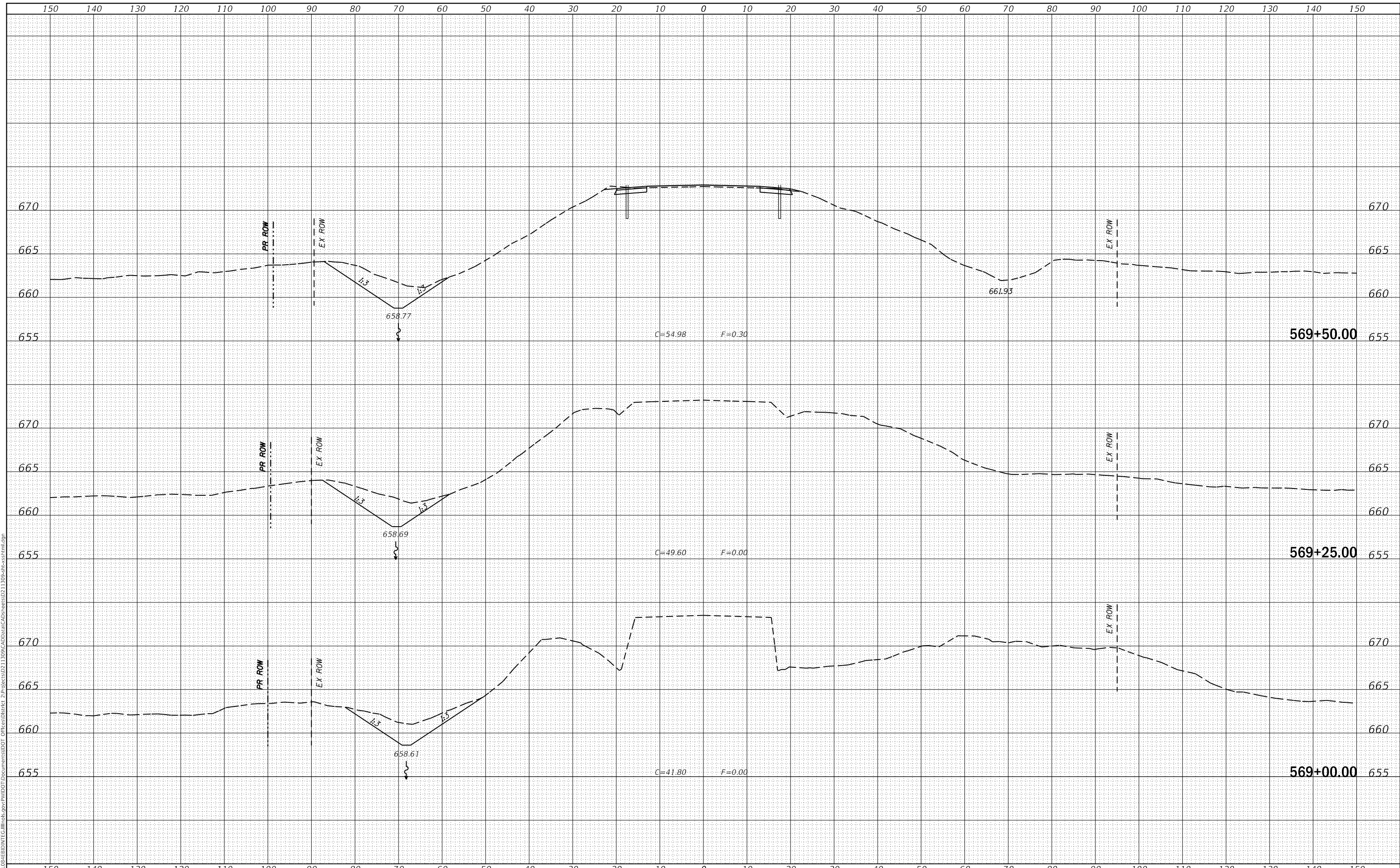
SCALE: SHEET OF SHEETS STA. 568+25.00 TO STA. 568+75.00

F.A.S. RTE.	SECTION	COUNTY	TOTAL SHEETS	SHEET NO.
1188	*	HENRY	697	353
CONTRACT NO. 64F50				

FINAL SURVEY NO.	SURVEYED	DATE
NOTE BOOK	PLOTTED	
NO.	TEMPLATE	
	AREAS CHECKED	
	AREAS CHECKED	

ORIGINAL SURVEY NO.	SURVEYED	DATE
NOTE BOOK	PLOTTED	
NO.	TEMPLATE	
	AREAS CHECKED	
	AREAS CHECKED	

MODEL: Defn.rvt  
 FILE NAME: D:\1188\1188\BID\INT\Ca Illinois\pwp\WIDOT\Documents\DOT Office\District 2\Project\569+00\11309\CA0\DATA\CAD\areas\0211309-snc-x-section.html.dgn



USER NAME =	cushmanbw
DESIGNED -	REVISD -
DRAWN -	REVISD -
PLLOT SCALE =	20.0000 ' / in.
CHECKED -	REVISD -
PLLOT DATE =	8/24/2017
DATE -	REVISD -

**STATE OF ILLINOIS  
DEPARTMENT OF TRANSPORTATION**

**US 150 X-SECTIONS**

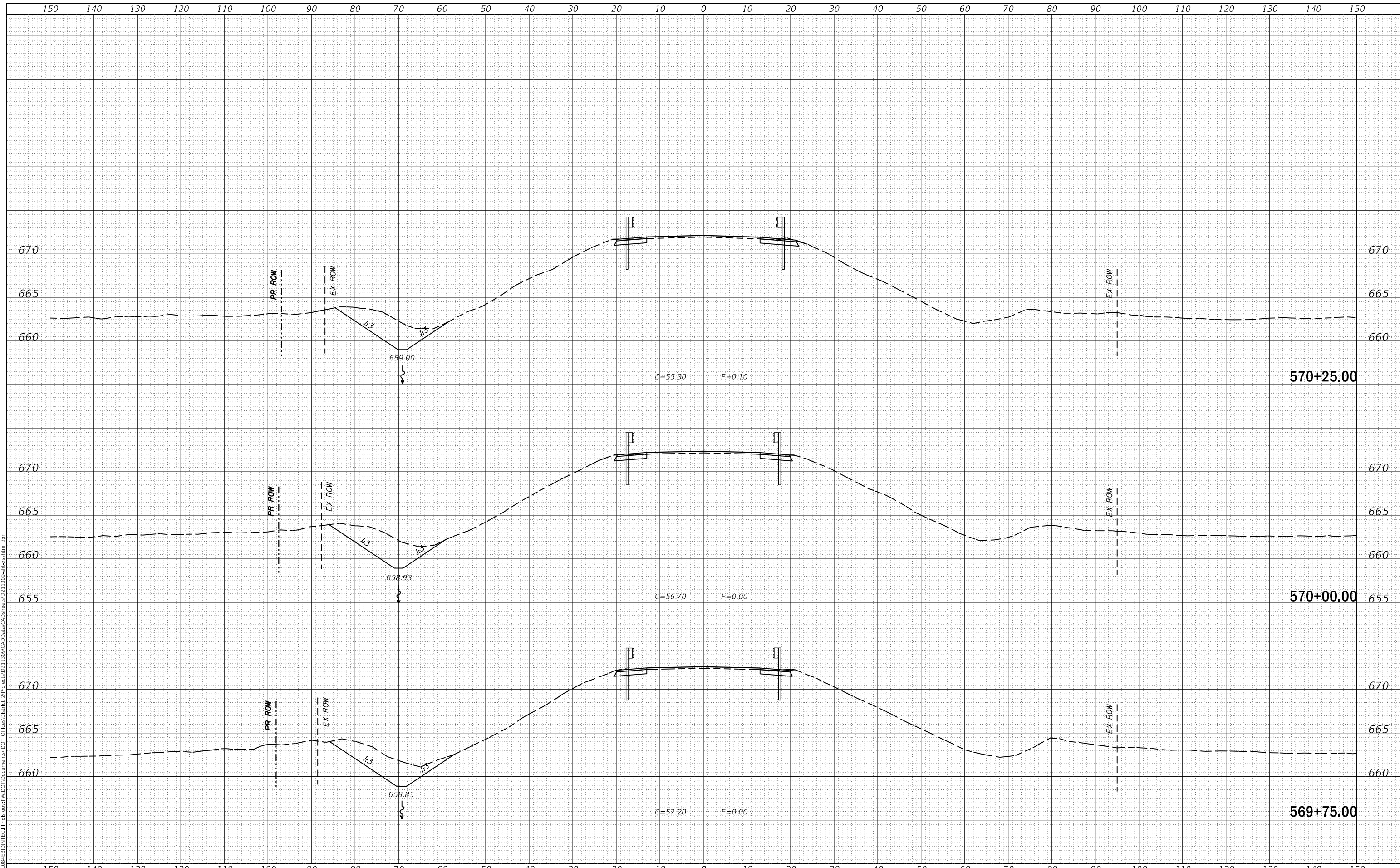
SCALE: SHEET OF SHEETS STA. 569+00.00 TO STA. 569+50.00

F.A.S. RTE.	SECTION	COUNTY	TOTAL SHEETS	SHEET NO.
1188	*	HENRY	697	354
CONTRACT NO. 64F50				
ILLINOIS FED. AID PROJECT				
* 118R5-4 & 118T-1				

FINAL SURVEY NO.	SURVEYED	DATE
NOTE BOOK	PLOTTED	
	TEMPLATE	
	AREAS CHECKED	

ORIGINAL SURVEY NO.	SURVEYED	DATE
NOTE BOOK	PLOTTED	
	TEMPLATE	
	AREAS CHECKED	

MODEL: Defaulr  
 FILE NAME: D:\118R5-4\EBID\NTC\Illinois\pwp\WIDOT\Documents\DOT Offices\District 2\Projects\0211309\CAD\Drawings\CAD\Drawings\0211309-snc-x-section.html.dgn



USER NAME = cushmanbw	DESIGNED -	REVISED -
	DRAWN -	REVISED -
PLOT SCALE = 20.0000' / in.	CHECKED -	REVISED -
PLOT DATE = 8/24/2017	DATE -	REVISED -

**STATE OF ILLINOIS  
DEPARTMENT OF TRANSPORTATION**

**US 150 X-SECTIONS**

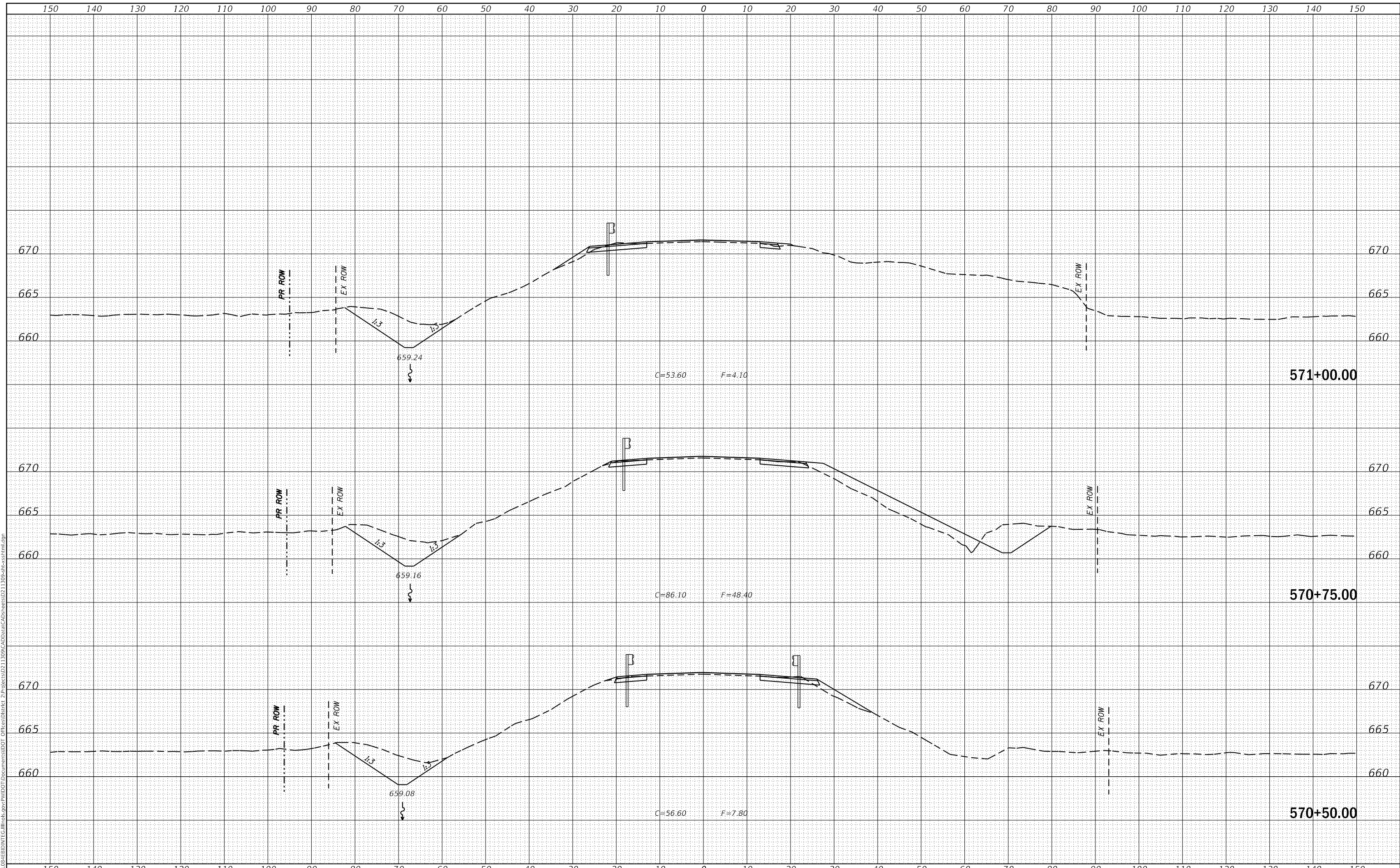
SCALE: SHEET OF SHEETS STA. 569+75.00 TO STA. 570+25.00

F.A.S. RTE. 1188	SECTION *	COUNTY HENRY	TOTAL SHEETS 697	SHEET NO. 355
CONTRACT NO. 64F50				
ILLINOIS FED. AID PROJECT				

FINAL SURVEY NO.	SURVEYED	DATE
NOTE BOOK	PLOTTED	
AREAS CHECKED	TEMPLATE	
	AREAS CHECKED	

ORIGINAL SURVEY NO.	SURVEYED	DATE
NOTE BOOK	PLOTTED	
AREAS CHECKED	TEMPLATE	
	AREAS CHECKED	

MODEL: Defaul  
 FILE NAME: D:\118R5-4\EBID\NTC\Illinois\pwp\WIDOT\Documents\DOT Office\District 2\Projects\0211309\CAD\Drawings\CAD\Drawings\0211309-snc-xsect.html.dgn



USER NAME = cushmanbw	DESIGNED -	REVISED -
	DRAWN -	REVISED -
PLOT SCALE = 20.0000' / in.	CHECKED -	REVISED -
PLOT DATE = 8/24/2017	DATE -	REVISED -

**STATE OF ILLINOIS  
DEPARTMENT OF TRANSPORTATION**

**US 150 X-SECTIONS**

SCALE: SHEET OF SHEETS STA. 570+50.00 TO STA. 571+00.00

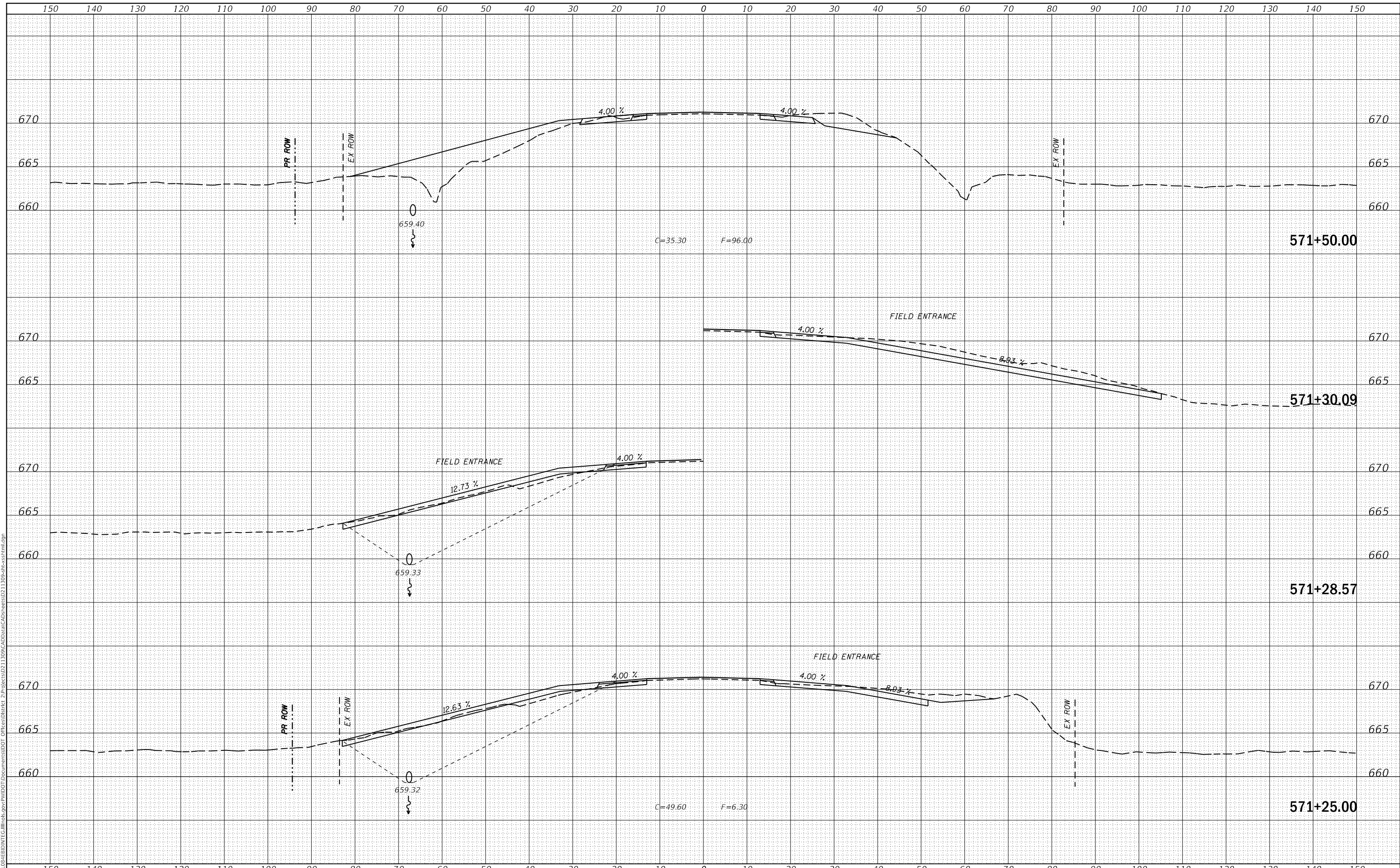
F.A.S. RTE. 1188	SECTION *	COUNTY HENRY	TOTAL SHEETS 697	SHEET NO. 356
CONTRACT NO. 64F50				
ILLINOIS FED. AID PROJECT				



DATE	
BY	
SURVEYED	
PLOTTED	
TEMPLATE	
AREAS CHECKED	
FINAL SURVEY NO.	
NOTE BOOK NO.	
AREAS CHECKED	

DATE	
BY	
SURVEYED	
PLOTTED	
TEMPLATE	
AREAS CHECKED	
ORIGINAL SURVEY NO.	
NOTE BOOK NO.	
AREAS CHECKED	

MODEL: Defn.dwg  
FILE NAME: D:\ILLINOIS\BID\INTC\Illinois\pwp\WIDOT\Documents\DOT Offices\District 2\Projects\0211309\CAD\Drawings\CAD\Drawings\0211309-x-sections.html.dgn



USER NAME =	cushmanbw	DESIGNED -	REVISD -
		DRAWN -	REVISD -
PLOT SCALE =	20.0000' / in.	CHECKED -	REVISD -
PLOT DATE =	8/24/2017	DATE -	REVISD -

**STATE OF ILLINOIS  
DEPARTMENT OF TRANSPORTATION**

**US 150 X-SECTIONS**

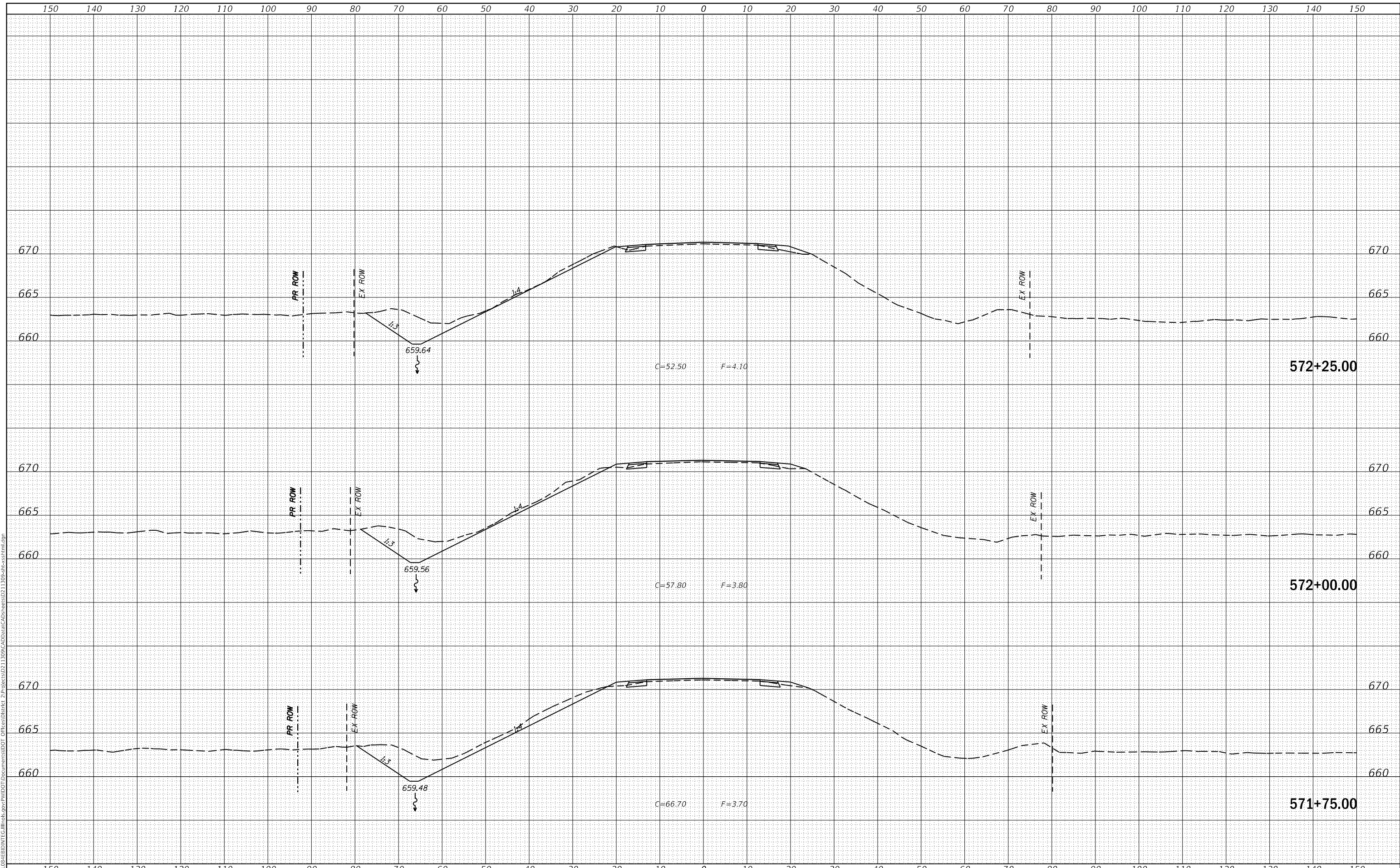
SCALE: SHEET OF SHEETS STA. 571+25.00 TO STA. 571+50.00

F.A.S. RTE.	SECTION	COUNTY	TOTAL SHEETS	SHEET NO.
1188	*	HENRY	697	357
CONTRACT NO. 64F50				
ILLINOIS FED. AID PROJECT				

FINAL SURVEY NO.	SURVEYED	DATE
NOTE BOOK	PLOTTED	BY
AREAS CHECKED	TEMPLATE	
	AREAS CHECKED	

ORIGINAL SURVEY NO.	SURVEYED	DATE
NOTE BOOK	PLOTTED	BY
AREAS CHECKED	TEMPLATE	
	AREAS CHECKED	

MODEL: Defnair  
 FILE NAME: D:\1185-4\EBID\INTC\Illinois\pwp\DOT\Documents\DOT Office\District 2\Projects\0211309\CA0\Draws\CAD\Draws\0211309-snc-x-section.html.dgn



USER NAME = cushmanbw	DESIGNED -	REVISED -
	DRAWN -	REVISED -
PLOT SCALE = 20.0000' / in.	CHECKED -	REVISED -
PLOT DATE = 8/24/2017	DATE -	REVISED -

**STATE OF ILLINOIS  
DEPARTMENT OF TRANSPORTATION**

**US 150 X-SECTIONS**

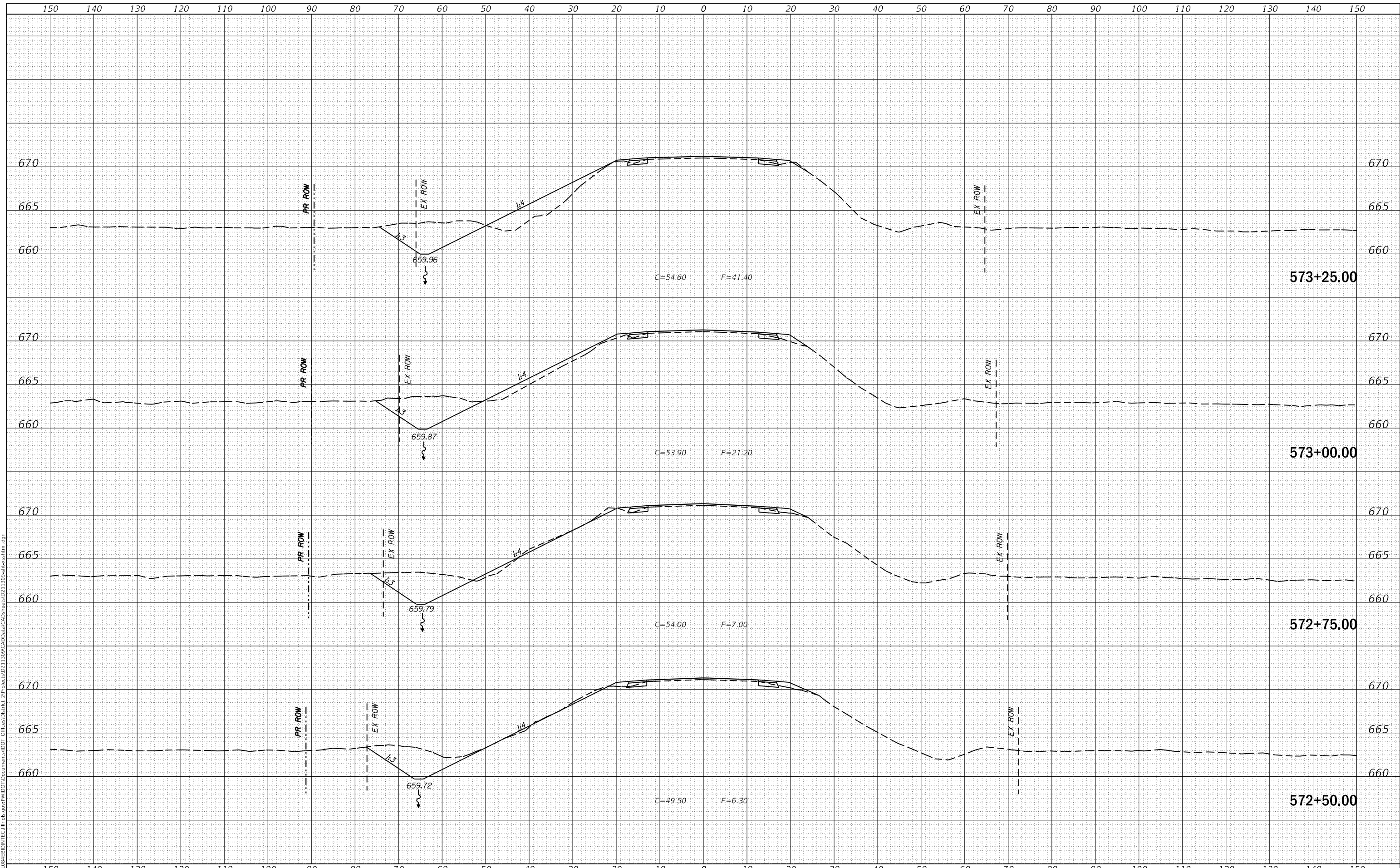
SCALE: SHEET OF SHEETS STA. 571+75.00 TO STA. 572+25.00

F.A.S. RTE. 1188	SECTION *	COUNTY HENRY	TOTAL SHEETS 697	SHEET NO. 358
CONTRACT NO. 64F50				
ILLINOIS FED. AID PROJECT				

DATE	
BY	
SURVEYED	
PLOTTED	
TEMPLATE	
AREAS CHECKED	
FINAL SURVEY	
NOTE BOOK	
NO.	

DATE	
BY	
SURVEYED	
PLOTTED	
TEMPLATE	
AREAS CHECKED	
ORIGINAL SURVEY	
NOTE BOOK	
NO.	

MODEL: Defnair  
 FILE NAME: D:\1188\4\EBID\INT\Ca Illinois\pwp\WIDOT\Documents\DOT Offices\District 2\Projects\0211309\CA01Data\CAD\areas\0211309-snc-x-section.html.dgn



USER NAME = cushmanbw	DESIGNED -	REVISED -
	DRAWN -	REVISED -
PLOT SCALE = 20.0000' / in.	CHECKED -	REVISED -
PLOT DATE = 8/24/2017	DATE -	REVISED -

**STATE OF ILLINOIS  
 DEPARTMENT OF TRANSPORTATION**

**US 150 X-SECTIONS**

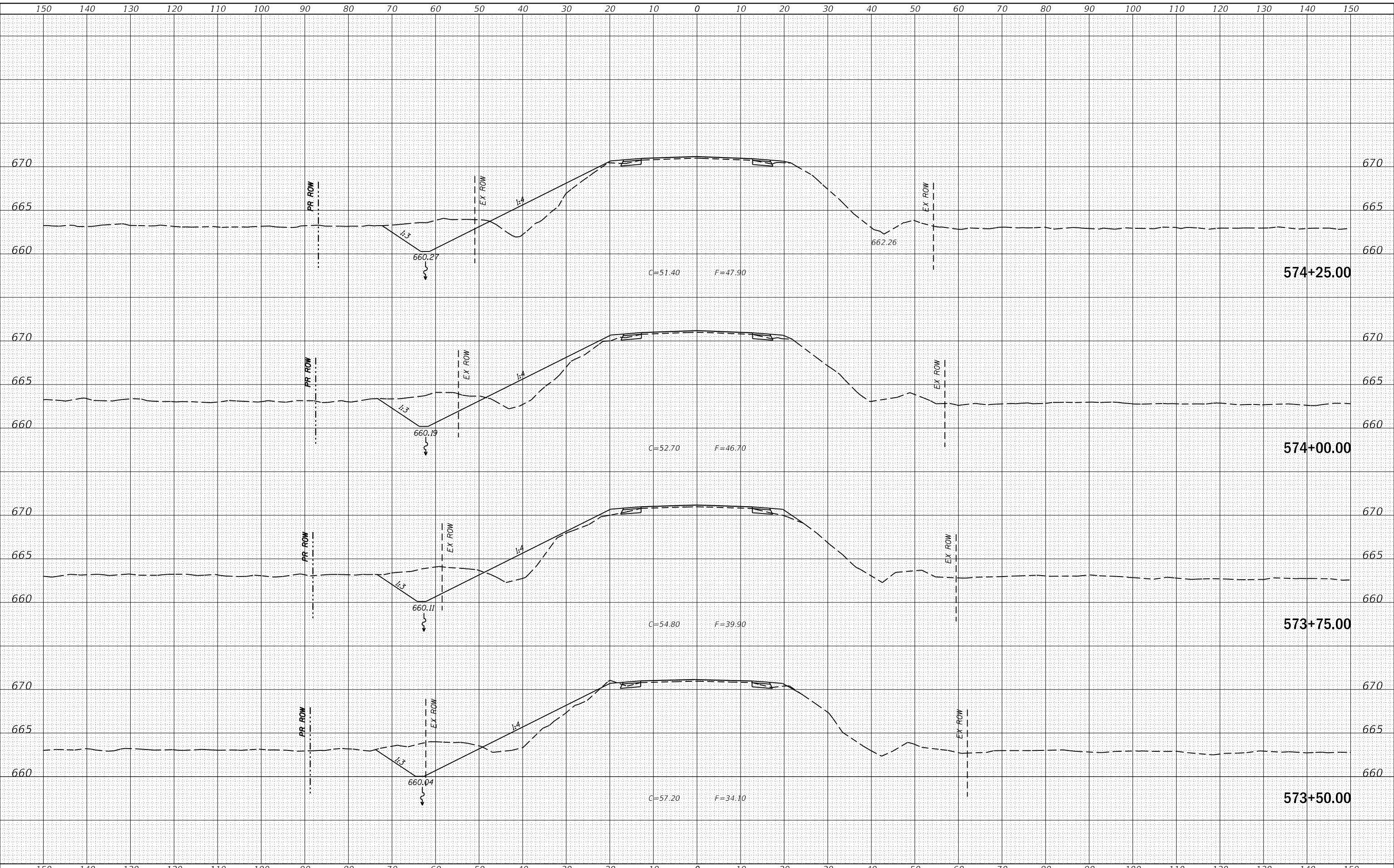
SCALE: SHEET OF SHEETS STA. 572+50.00 TO STA. 573+25.00

F.A.S. RTE.	SECTION	COUNTY	TOTAL SHEETS	SHEET NO.
1188	*	HENRY	697	359
CONTRACT NO. 64F50				
ILLINOIS FED. AID PROJECT				
* 118R5-4 & 118T-1				

DATE	
BY	
SURVEYED	
PLOTTED	
TEMPLATE	
AREAS CHECKED	
FINAL SURVEY	
NOTE BOOK	
NO.	

DATE	
BY	
SURVEYED	
PLOTTED	
TEMPLATE	
AREAS CHECKED	
ORIGINAL SURVEY	
NOTE BOOK	
NO.	

MODEL: Defnair  
 FILE NAME: D:\1185\4\EB\BENT\Tc\Illinois\pwp\WDDT\Documents\DOT\Office\District 2\Projects\0211309\CAD\Draws\CAD\Draws\0211309-snc-xsect.html.dgn



USER NAME = cushmanbw	DESIGNED -	REVISED -
	DRAWN -	REVISED -
PLOT SCALE = 20.0000' / in.	CHECKED -	REVISED -
PLOT DATE = 8/24/2017	DATE -	REVISED -

**STATE OF ILLINOIS  
 DEPARTMENT OF TRANSPORTATION**

**US 150 X-SECTIONS**

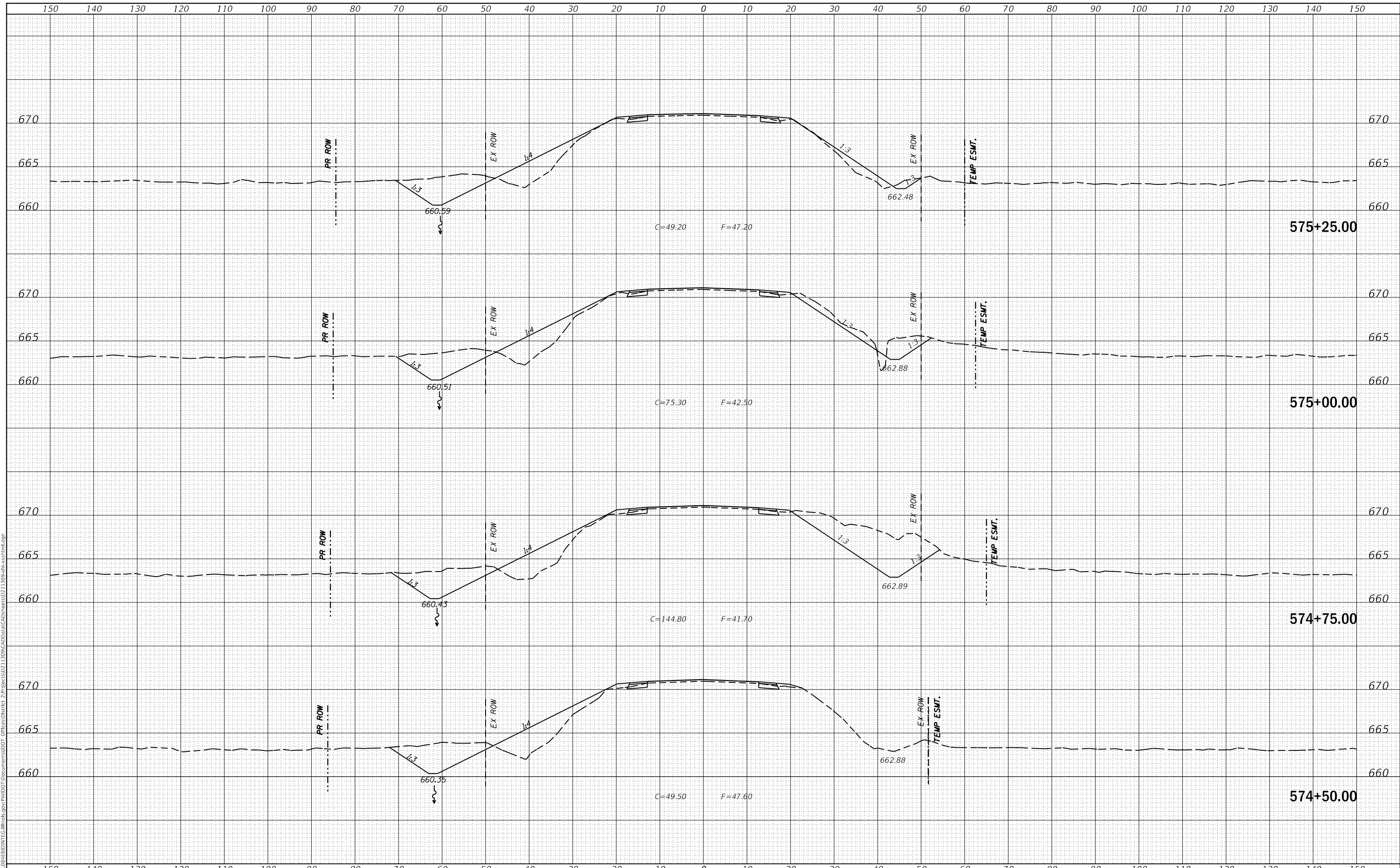
SCALE: SHEET OF SHEETS STA. 573+50.00 TO STA. 574+25.00

F.A.S. RTE.	SECTION	COUNTY	TOTAL SHEETS	SHEET NO.
1188	*	HENRY	697	360
CONTRACT NO. 64F50				

DATE	
BY	
FINAL SURVEY	SURVEYED
NOTE BOOK	PLOTTED
NO.	TEMPLATE
	AREAS CHECKED

DATE	
BY	
ORIGINAL SURVEY	SURVEYED
NOTE BOOK	PLOTTED
NO.	TEMPLATE
	AREAS CHECKED

MODEL: Defn.rvt  
 FILE NAME: D:\118R5-4\FEB16\INTC\Illinois.gov\PWIDOT\Documents\DOT Office\District 2\Project\0211309\CAD\Drawings\0211309-snc-xsect.html.dgn



USER NAME =	cushmanbw	DESIGNED -	REVISED -
		DRAWN -	REVISED -
PLOT SCALE =	20.0000' / in.	CHECKED -	REVISED -
PLOT DATE =	8/24/2017	DATE -	REVISED -

**STATE OF ILLINOIS  
DEPARTMENT OF TRANSPORTATION**

**US 150 X-SECTIONS**

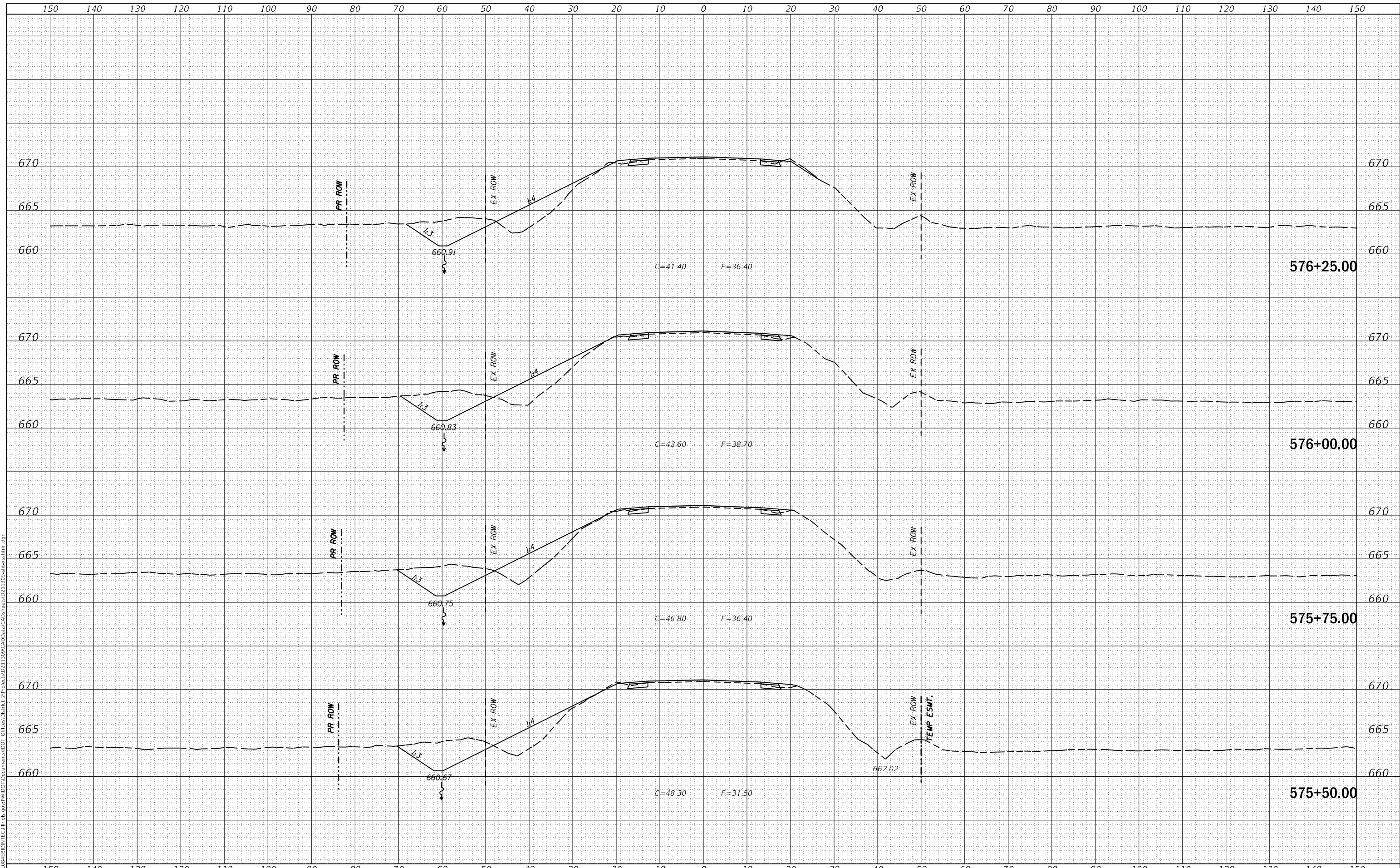
SCALE: SHEET OF SHEETS STA. 574+50.00 TO STA. 575+25.00

F.A.S. RTE.	SECTION	COUNTY	TOTAL SHEETS	SHEET NO.
1188	*	HENRY	697	361
CONTRACT NO. 64F50				
ILLINOIS FED. AID PROJECT				

DATE	
BY	
SURVEYED	
PLOTTED	
TEMPLATE	
AREAS CHECKED	
FINAL SURVEY	
NOTE BOOK	
NO.	

DATE	
BY	
SURVEYED	
PLOTTED	
TEMPLATE	
AREAS CHECKED	
ORIGINAL SURVEY	
NOTE BOOK	
NO.	

MODEL: Defn.rvt  
FILE NAME: D:\ILLINOIS\EBID\INT\Ca Illinois\pwp\WIDOT\Documents\DOT Offices\District 2\Projects\0211309\CA0\Draws\CAD\Draws\0211309-smc-x-section.html.dgn



USER NAME = cushmanbw	DESIGNED -	REVISED -
	DRAWN -	REVISED -
PLOT SCALE = 20.0000' / in.	CHECKED -	REVISED -
PLOT DATE = 8/24/2017	DATE -	REVISED -

**STATE OF ILLINOIS  
DEPARTMENT OF TRANSPORTATION**

**US 150 X-SECTIONS**

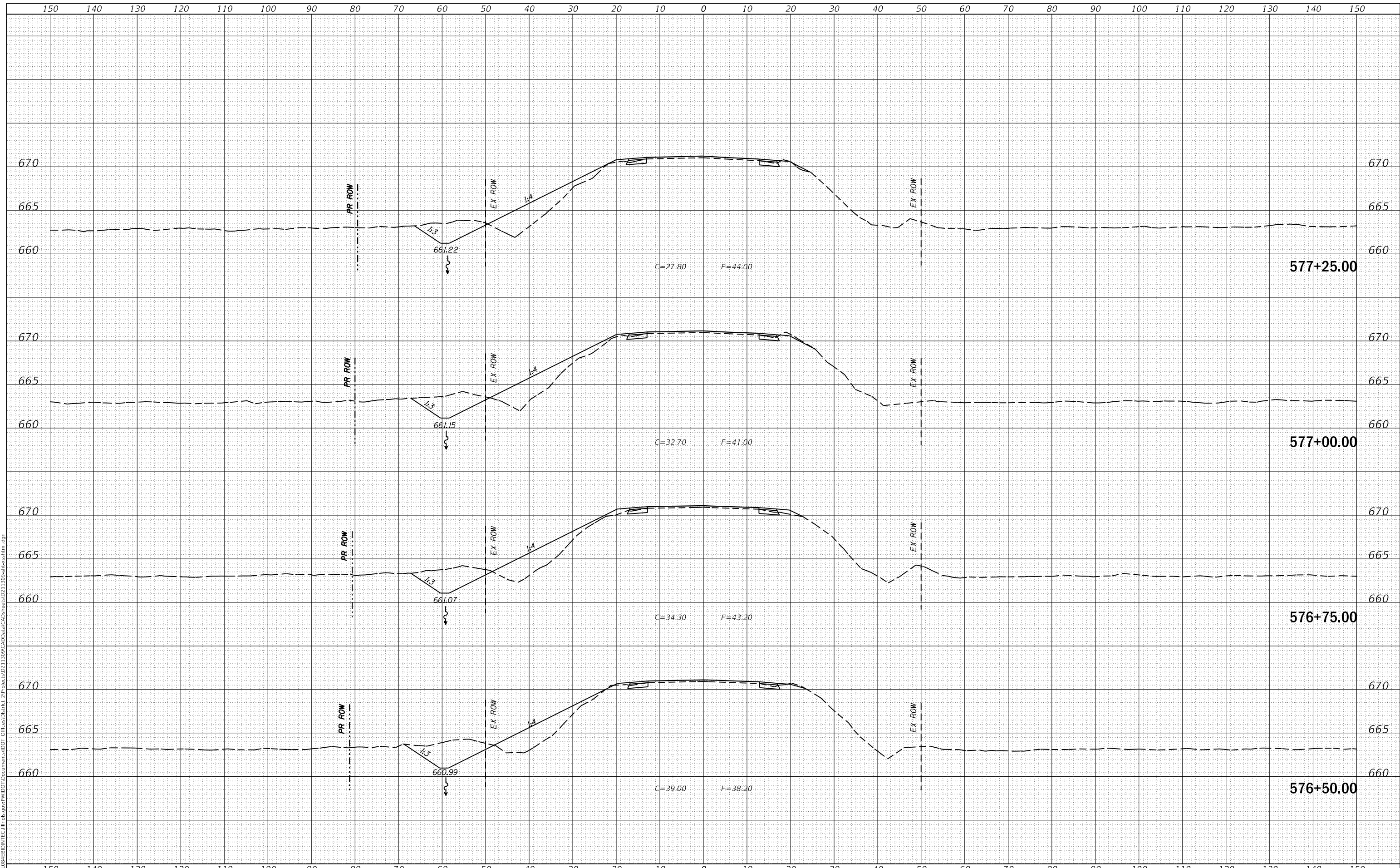
SCALE: SHEET OF SHEETS STA. 575+50.00 TO STA. 576+25.00

F.A.S. RTE.	SECTION	COUNTY	TOTAL SHEETS	SHEET NO.
1188	*	HENRY	697	362
CONTRACT NO. 64F50				

DATE	
BY	
SURVEYED	
PLOTTED	
TEMPLATE	
AREAS CHECKED	
FINAL SURVEY	
NOTE BOOK	
NO.	

DATE	
BY	
SURVEYED	
PLOTTED	
TEMPLATE	
AREAS CHECKED	
ORIGINAL SURVEY	
NOTE BOOK	
NO.	

MODEL: Defnair  
 FILE NAME: D:\1185\4\EB\BENT\Tc\Illinois\pwp\WIDOT\Documents\1185\pwp\WIDOT\Projects\0211309\CAD\Draws\CAD\Draws\0211309-snc-x-section.html.dgn



USER NAME = cushmanbw	DESIGNED -	REVISED -
	DRAWN -	REVISED -
PLOT SCALE = 20.0000' / in.	CHECKED -	REVISED -
PLOT DATE = 8/24/2017	DATE -	REVISED -

**STATE OF ILLINOIS  
DEPARTMENT OF TRANSPORTATION**

**US 150 X-SECTIONS**

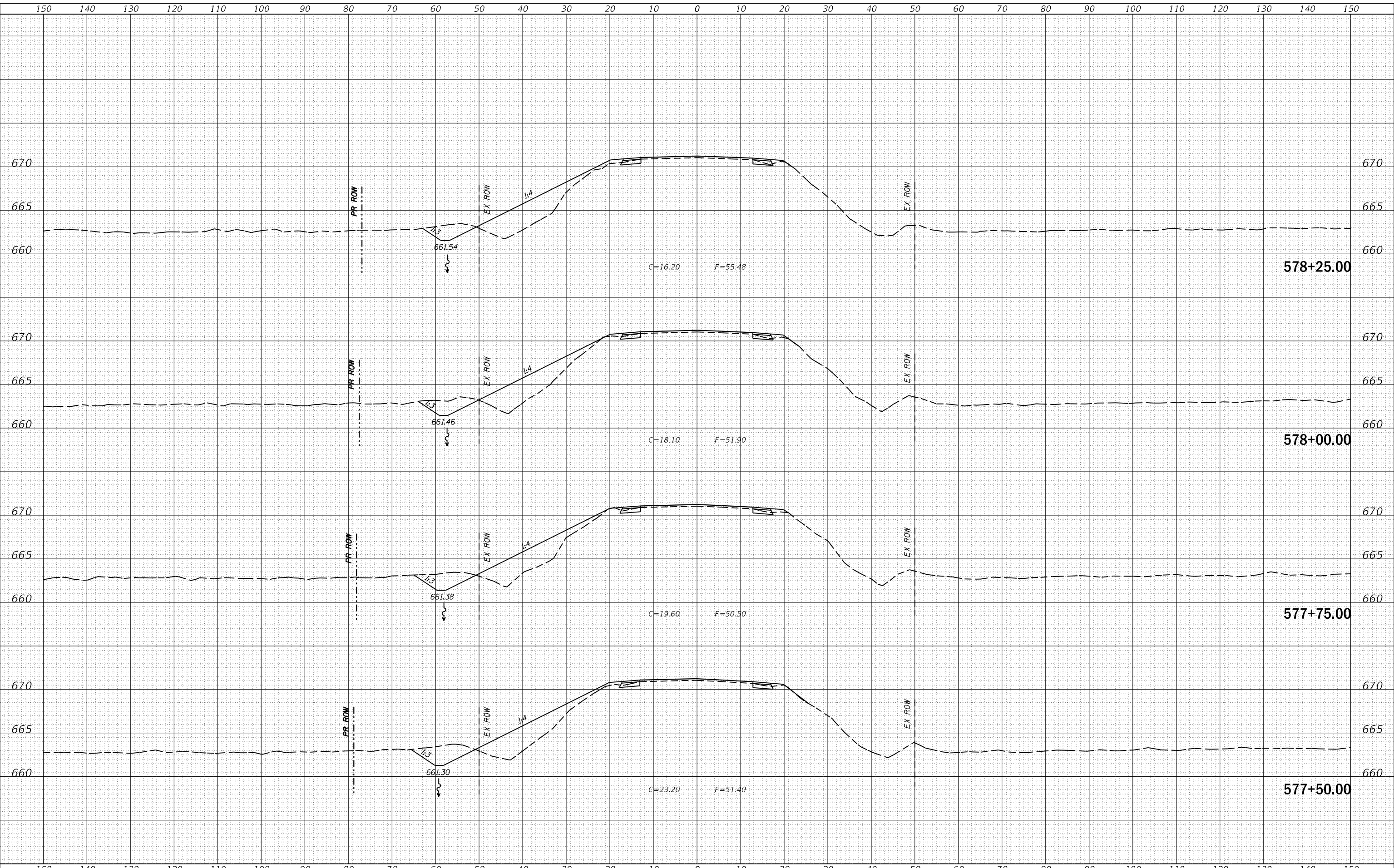
SCALE: SHEET OF SHEETS STA. 576+50.00 TO STA. 577+25.00

F.A.S. RTE.	SECTION	COUNTY	TOTAL SHEETS	SHEET NO.
1188	*	HENRY	697	363
CONTRACT NO. 64F50				
ILLINOIS FED. AID PROJECT				

DATE	
BY	
SURVEYED	
PLOTTED	
TEMPLATE	
AREAS CHECKED	
FINAL SURVEY NO.	
NOTE BOOK NO.	
AREAS CHECKED	

DATE	
BY	
SURVEYED	
PLOTTED	
TEMPLATE	
AREAS CHECKED	
ORIGINAL SURVEY NO.	
NOTE BOOK NO.	
AREAS CHECKED	

MODEL: Defn.rvt  
 FILE NAME: D:\1185\4\EB\BENT\Tc\Illinois\pwr\WIDOT\Documents\1185\pwr\WIDOT\Projects\0211309\CAD\Drawings\0211309-x-sections.html.dgn



USER NAME = cushmanbw	DESIGNED -	REVISED -
	DRAWN -	REVISED -
PLOT SCALE = 20.0000' / in.	CHECKED -	REVISED -
PLOT DATE = 8/24/2017	DATE -	REVISED -

**STATE OF ILLINOIS  
 DEPARTMENT OF TRANSPORTATION**

**US 150 X-SECTIONS**

SCALE: SHEET OF SHEETS STA. 577+50.00 TO STA. 578+25.00

F.A.S. RTE.	SECTION	COUNTY	TOTAL SHEETS	SHEET NO.
1188	*	HENRY	697	364
CONTRACT NO. 64F50				

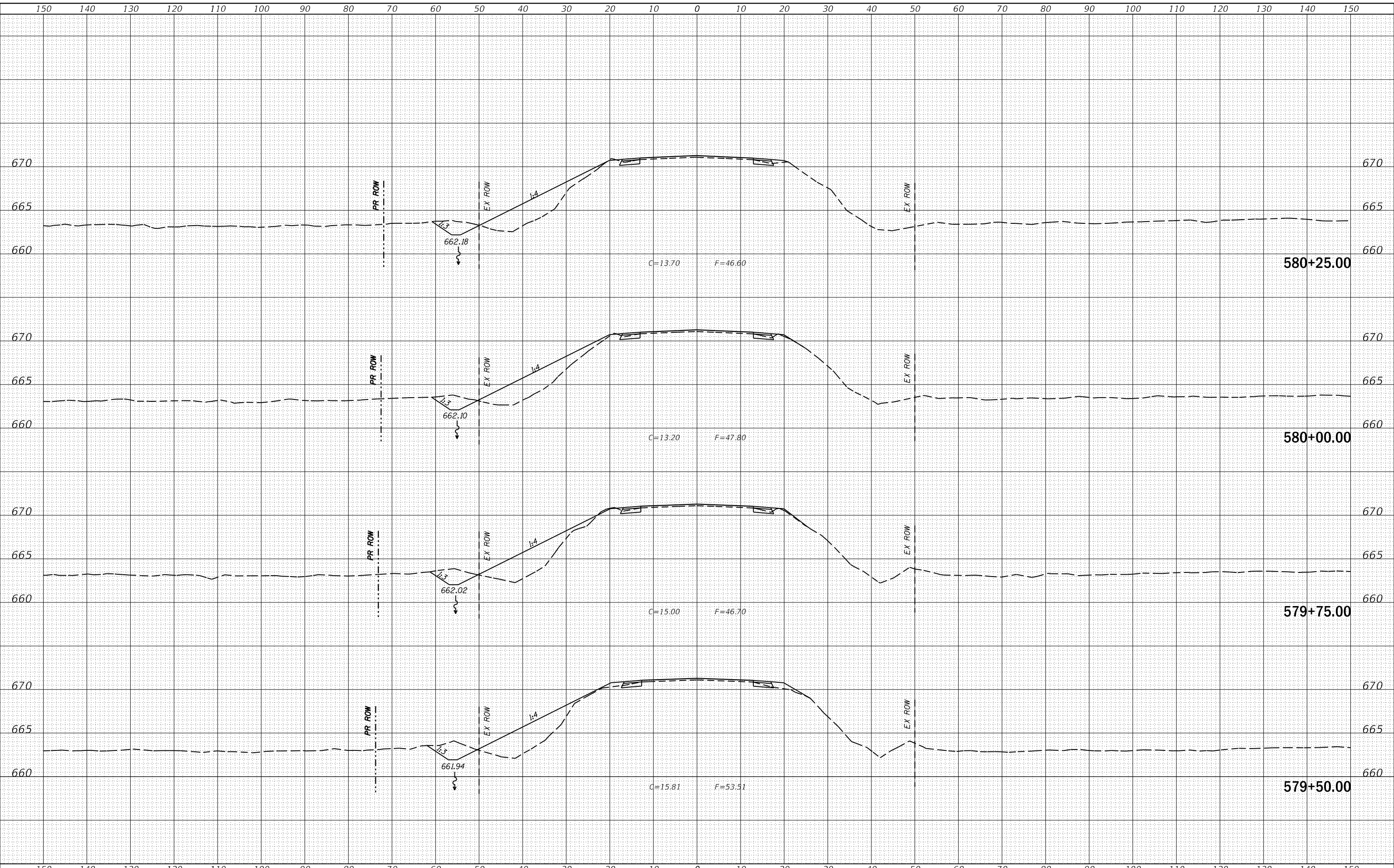




DATE	
BY	
FINAL SURVEY	SURVEYED
NOTE BOOK	PLOTTED
NO.	TEMPLATE
	AREAS CHECKED
	AREAS CHECKED

DATE	
BY	
ORIGINAL SURVEY	SURVEYED
NOTE BOOK	PLOTTED
NO.	TEMPLATE
	AREAS CHECKED
	AREAS CHECKED

MODEL: Defnair  
 FILE NAME: D:\1185\4\EB\B\INT\Ca Illinois\pwp\PWIDOT\Documents\DOT Office\District 2\Projects\0211309\CA0\Draws\CAD\Draws\0211309-x-section.html.dgn



USER NAME = cushmanbw	DESIGNED -	REVISED -
	DRAWN -	REVISED -
PLOT SCALE = 20.0000' / in.	CHECKED -	REVISED -
PLOT DATE = 8/24/2017	DATE -	REVISED -

**STATE OF ILLINOIS  
DEPARTMENT OF TRANSPORTATION**

**US 150 X-SECTIONS**

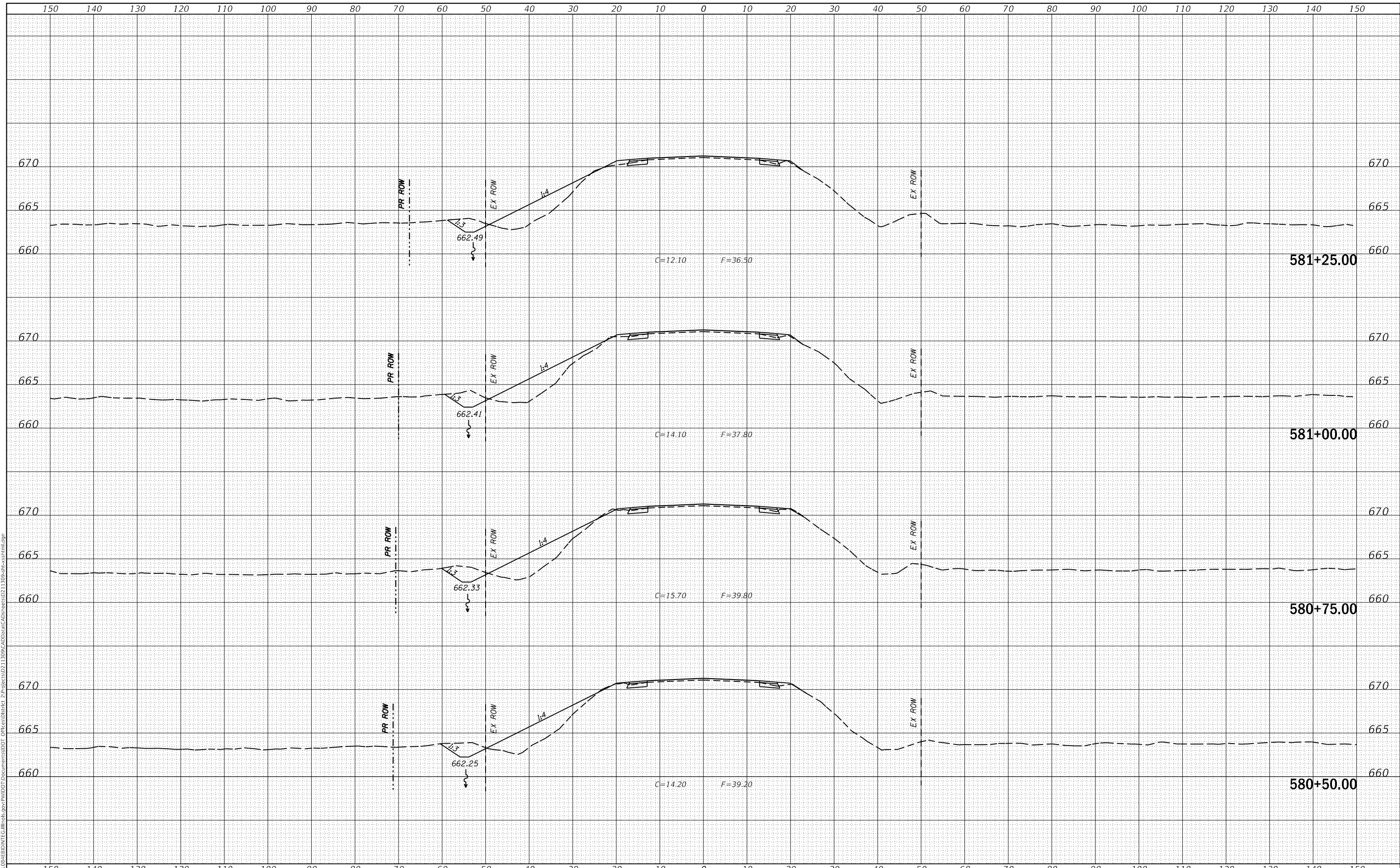
SCALE: SHEET OF SHEETS STA. 579+50.00 TO STA. 580+25.00

F.A.S. RTE.	SECTION	COUNTY	TOTAL SHEETS	SHEET NO.
1188	*	HENRY	697	366
CONTRACT NO. 64F50				
ILLINOIS FED. AID PROJECT				
* 118R5-4 & 118T-1				

DATE	
BY	
SURVEYED	
PLOTTED	
TEMPLATE	
AREAS CHECKED	
FINAL SURVEY NO.	
NOTE BOOK NO.	
AREAS CHECKED	

DATE	
BY	
SURVEYED	
PLOTTED	
TEMPLATE	
AREAS CHECKED	
ORIGINAL SURVEY NO.	
NOTE BOOK NO.	
AREAS CHECKED	

MODEL: Defnair  
 FILE NAME: D:\ILLINOIS\EBID\NTC\Illinois\pwp\WIDOT\Documents\DOT Offices\District 2\Projects\0211309\CAD\Drawings\CAD\Areas\0211309-x-section.html.dgn



USER NAME = cushmanbw	DESIGNED -	REVISED -
	DRAWN -	REVISED -
PLOT SCALE = 20.0000' / in.	CHECKED -	REVISED -
PLOT DATE = 8/24/2017	DATE -	REVISED -

**STATE OF ILLINOIS  
DEPARTMENT OF TRANSPORTATION**

**US 150 X-SECTIONS**

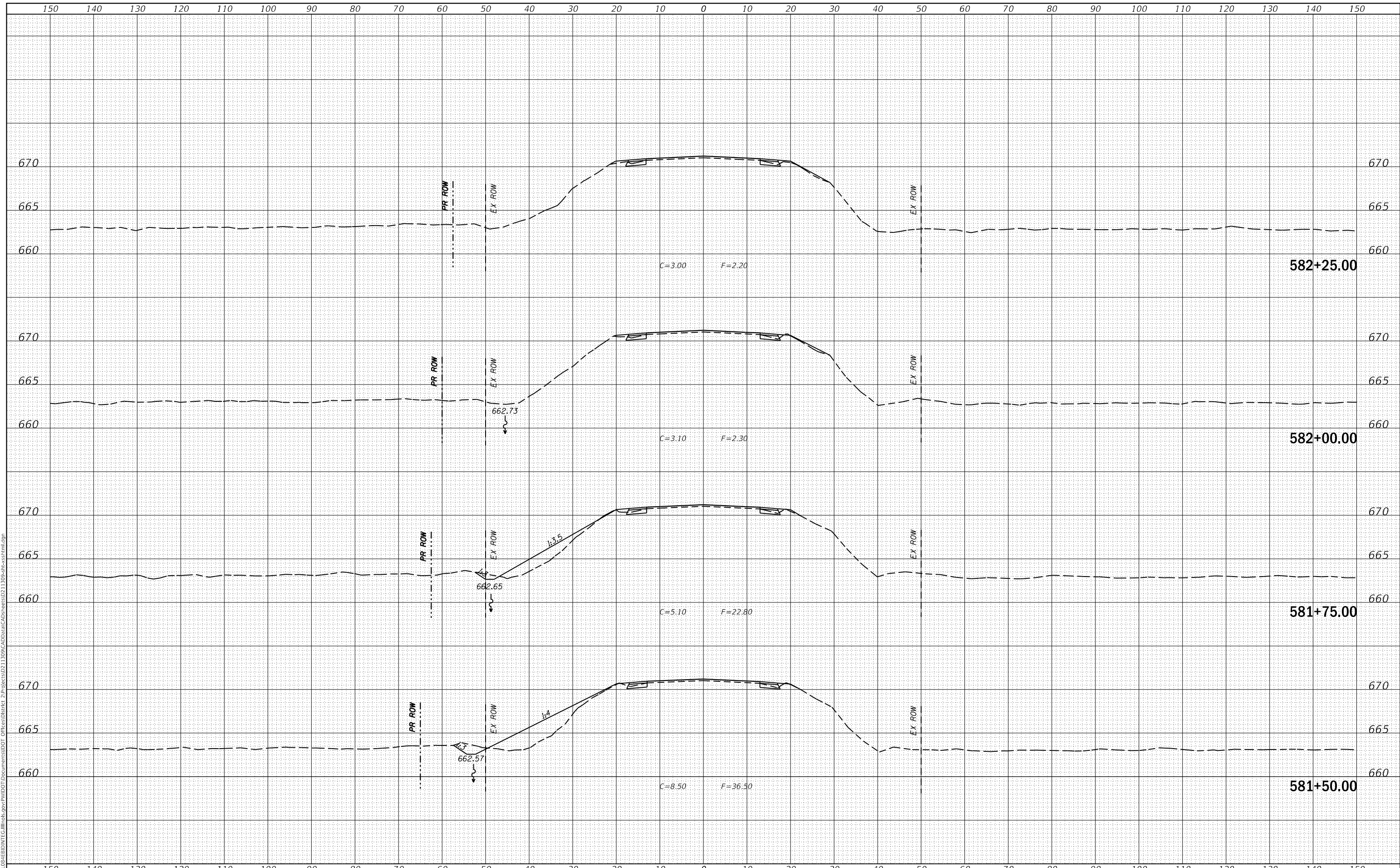
SCALE: SHEET OF SHEETS STA. 580+50.00 TO STA. 581+25.00

F.A.S. RTE. 1188	SECTION *	COUNTY HENRY	TOTAL SHEETS 697	SHEET NO. 367
CONTRACT NO. 64F50				
ILLINOIS FED. AID PROJECT				
* 118R5-4 & 118T-1				

DATE	
BY	
SURVEYED	
PLOTTED	
TEMPLATE	
AREAS CHECKED	
FINAL SURVEY NO.	
NOTE BOOK NO.	
AREAS CHECKED	

DATE	
BY	
SURVEYED	
PLOTTED	
TEMPLATE	
AREAS CHECKED	
ORIGINAL SURVEY NO.	
NOTE BOOK NO.	
AREAS CHECKED	

MODEL: Defnair  
 FILE NAME: D:\118R5\EBID\INT\Ca Illinois\pwp\PWIDOT Documents\DOT Office\District 2\Projects\0211309\CA00Data\CAD\areas\0211309-snc-x-section.html.dgn



USER NAME =	cushmanbw
DESIGNED -	
DRAWN -	
PLLOT SCALE =	20.0000' / in.
CHECKED -	
PLLOT DATE =	8/24/2017
DATE -	

REVISED -	
REVISED -	
REVISED -	
REVISED -	

**STATE OF ILLINOIS  
DEPARTMENT OF TRANSPORTATION**

**US 150 X-SECTIONS**

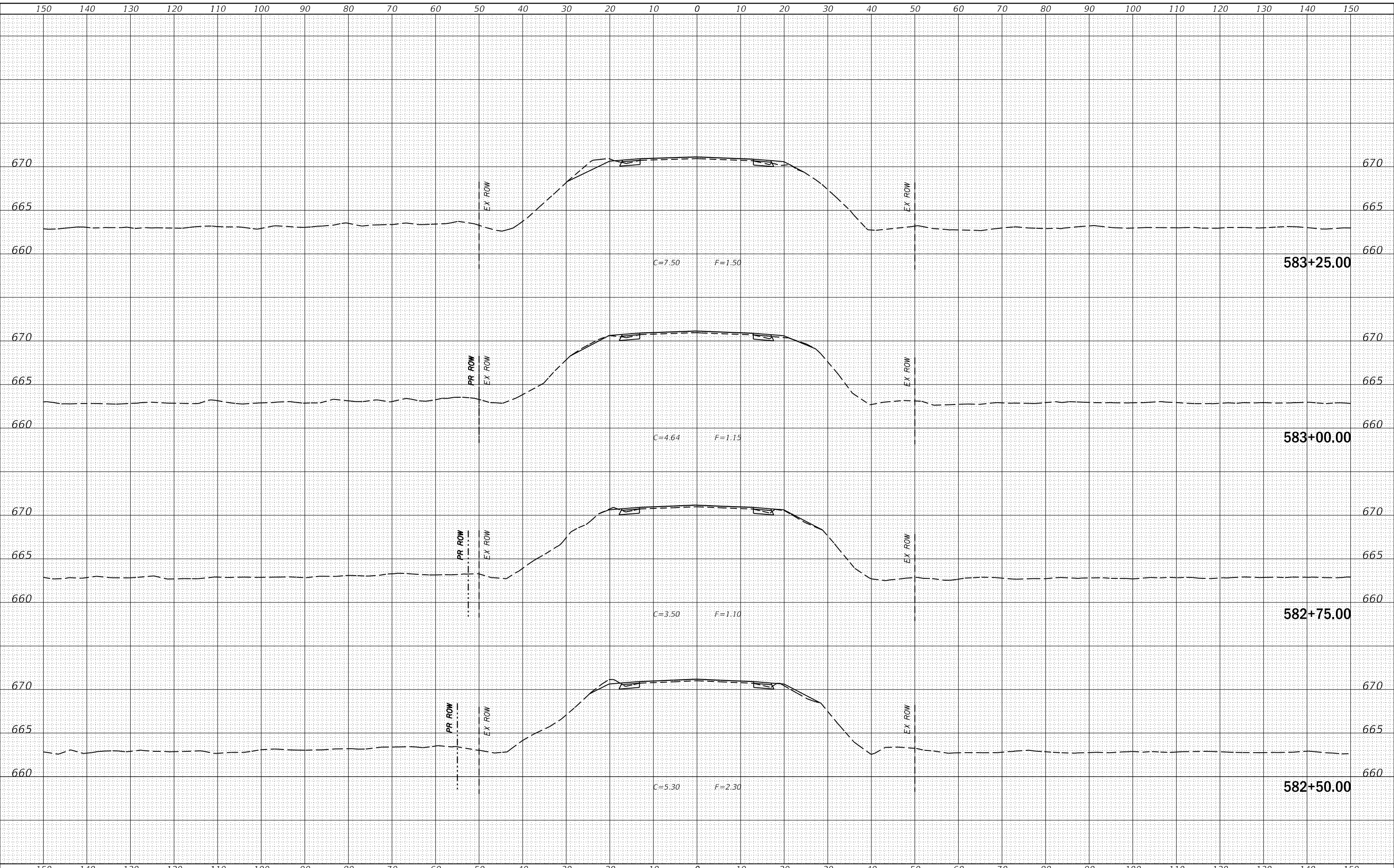
SCALE: SHEET OF SHEETS STA. 581+50.00 TO STA. 582+25.00

F.A.S. RTE.	SECTION	COUNTY	TOTAL SHEETS	SHEET NO.
1188	*	HENRY	697	368
CONTRACT NO. 64F50				
ILLINOIS FED. AID PROJECT				
* 118R5-4 & 118T-1				

DATE	
BY	
SURVEYED	
PLOTTED	
TEMPLATE	
AREAS CHECKED	
FINAL SURVEY NO.	
NOTE BOOK NO.	
AREAS CHECKED	

DATE	
BY	
SURVEYED	
PLOTTED	
TEMPLATE	
AREAS CHECKED	
ORIGINAL SURVEY NO.	
NOTE BOOK NO.	
AREAS CHECKED	

MODEL: Defnair  
FILE NAME: D:\1188\4\EBID\INT\Ca Illinois\pwr\pww\DOT Documents\DOT Office\District 2\Projects\0211309\CAD\Draws\CAD\Draws\0211309-snc-x-section.html.dgn



USER NAME = cushmanbw	DESIGNED -	REVISED -
	DRAWN -	REVISED -
PLOT SCALE = 20.0000' / in.	CHECKED -	REVISED -
PLOT DATE = 8/24/2017	DATE -	REVISED -

**STATE OF ILLINOIS  
DEPARTMENT OF TRANSPORTATION**

**US 150 X-SECTIONS**

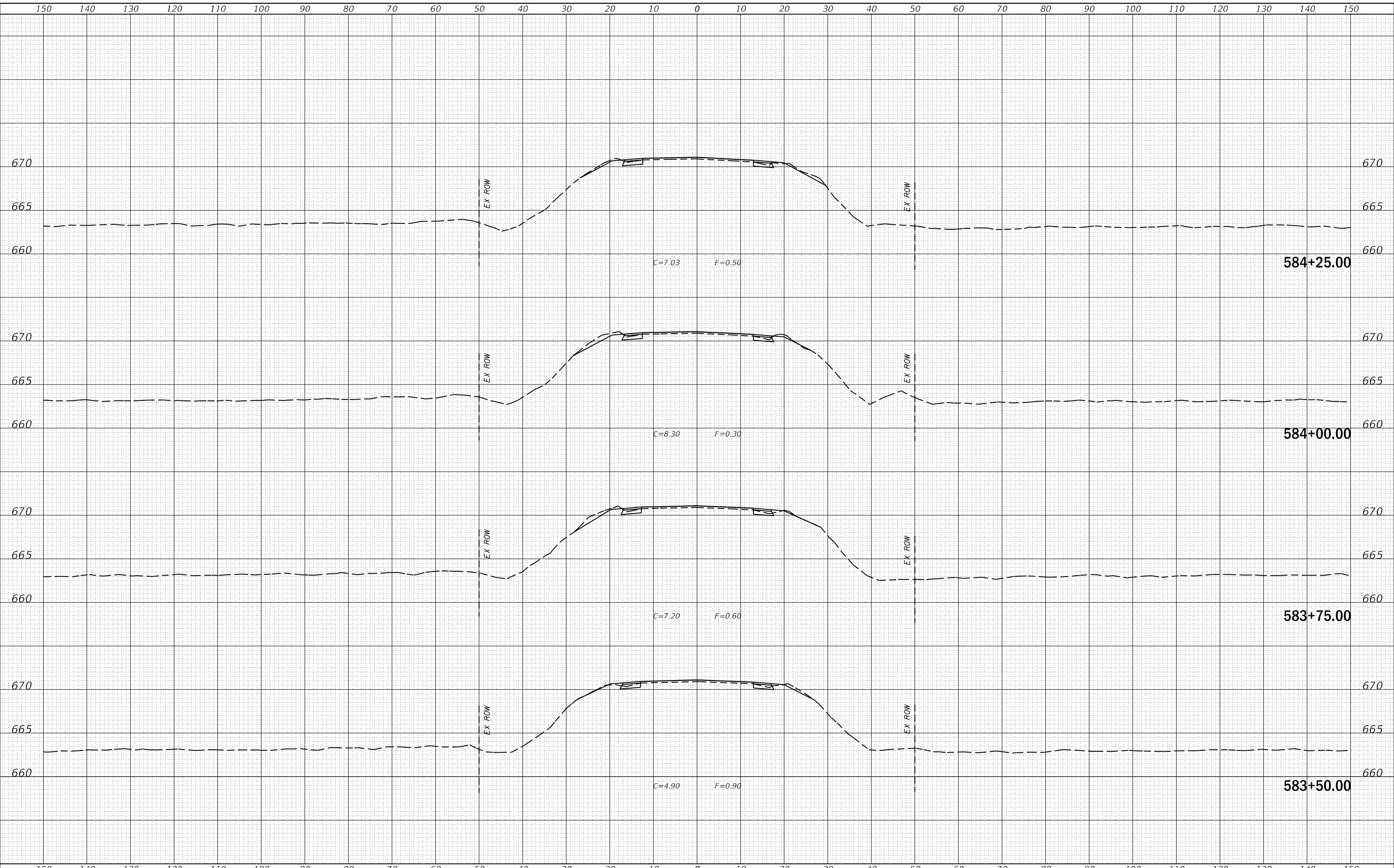
SCALE: SHEET OF SHEETS STA. 582+50.00 TO STA. 583+25.00

F.A.S. RTE. 1188	SECTION *	COUNTY HENRY	TOTAL SHEETS 697	SHEET NO. 369
CONTRACT NO. 64F50				
ILLINOIS FED. AID PROJECT				

DATE	
BY	
SURVEYED	
PLOTTED	
TEMPLATE	
AREAS CHECKED	
FINAL SURVEY	
NOTE BOOK	
NO.	

DATE	
BY	
SURVEYED	
PLOTTED	
TEMPLATE	
AREAS CHECKED	
ORIGINAL SURVEY	
NOTE BOOK	
NO.	

MODEL: Defnair  
 FILE NAME: D:\1185\4\EBID\INT\Ca Illinois\pwr\pwr\DOT Documents\DOT Office\District 2\Projects\0211309\CA0\Draws\CAD\Draws\0211309-snc-x-section.html.dgn



USER NAME	= cushmanbw
DESIGNED	-
DRAWN	-
PLOT SCALE	= 20.0000' / in.
PLOT DATE	= 8/24/2017

REVISIED	-
REVISIED	-
REVISIED	-
REVISIED	-

**STATE OF ILLINOIS  
 DEPARTMENT OF TRANSPORTATION**

**US 150 X-SECTIONS**

SCALE: SHEET OF SHEETS STA. 583+50.00 TO STA. 584+25.00

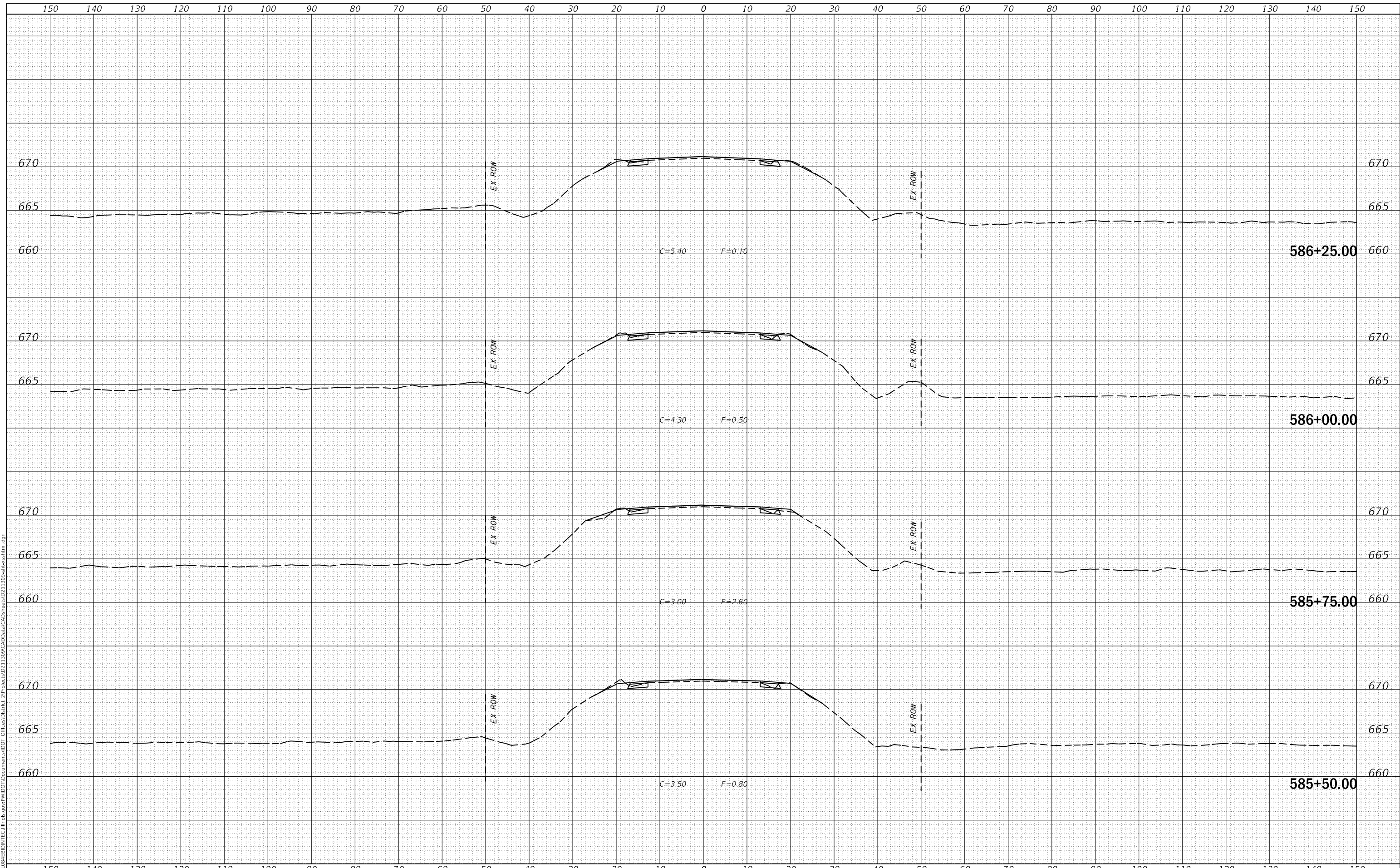
F.A.S. RTE.	SECTION	COUNTY	TOTAL SHEETS	SHEET NO.
1188	*	HENRY	697	370
CONTRACT NO. 64F50				



DATE	
BY	
SURVEYED	
PLOTTED	
TEMPLATE	
AREAS CHECKED	
FINAL SURVEY	
NOTE BOOK	
NO.	

DATE	
BY	
SURVEYED	
PLOTTED	
TEMPLATE	
AREAS CHECKED	
ORIGINAL SURVEY	
NOTE BOOK	
NO.	

MODEL: Defn.rvt  
FILE NAME: D:\118R5-4\EBID\NTC\Illinois\pwp\WIDOT\Documents\DOT Office\District 2\Projects\0211309\CAD\Drawings\CAD\Areas\0211309-sr-x-section.html.dgn



USER NAME = cushmanbw	DESIGNED -	REVISED -
	DRAWN -	REVISED -
PLOT SCALE = 20.0000' / in.	CHECKED -	REVISED -
PLOT DATE = 8/24/2017	DATE -	REVISED -

**STATE OF ILLINOIS  
DEPARTMENT OF TRANSPORTATION**

**US 150 X-SECTIONS**

SCALE: SHEET OF SHEETS STA. 585+50.00 TO STA. 586+25.00

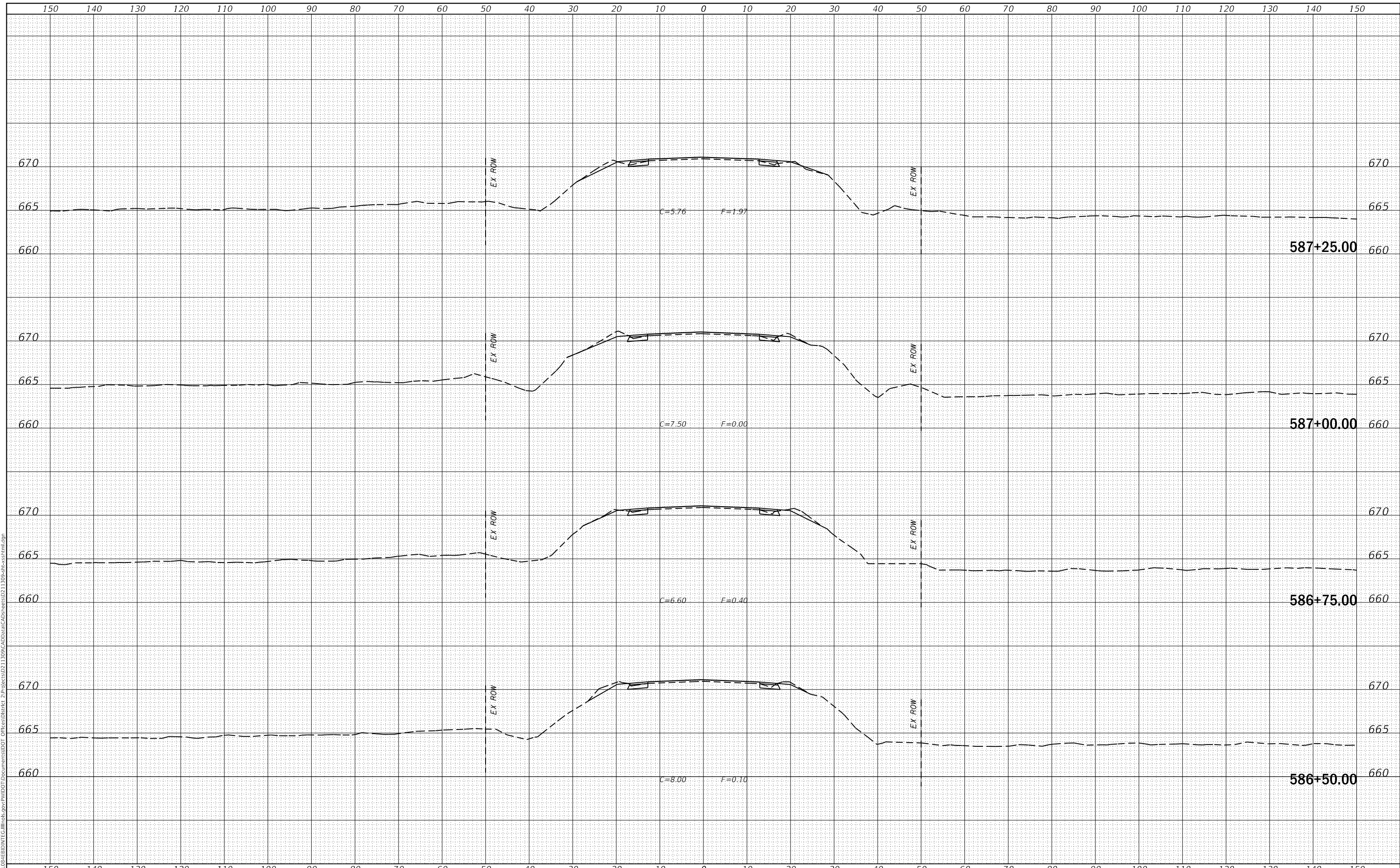
F.A.S. RTE.	SECTION	COUNTY	TOTAL SHEETS	SHEET NO.
1188	*	HENRY	697	372
CONTRACT NO. 64F50				
ILLINOIS FED. AID PROJECT				
* 118R5-4 & 118T-1				



DATE	
BY	
SURVEYED	
PLOTTED	
TEMPLATE	
AREAS CHECKED	
FINAL SURVEY	
NOTE BOOK	
NO.	

DATE	
BY	
SURVEYED	
PLOTTED	
TEMPLATE	
AREAS CHECKED	
ORIGINAL SURVEY	
NOTE BOOK	
NO.	

MODEL: Defn.rvt  
 FILE NAME: D:\ILLINOIS\EBID\INTC\Illinois.gov\PWIDOT\Documents\DOT Offices\District 2\Projects\0211309\CAD\Draws\CAD\Draws\0211309-x-sections.html.dgn



USER NAME =	cushmanbw	DESIGNED -	REVISIED -
		DRAWN -	REVISIED -
PLOT SCALE =	20.0000' / in.	CHECKED -	REVISIED -
PLOT DATE =	8/24/2017	DATE -	REVISIED -

**STATE OF ILLINOIS  
DEPARTMENT OF TRANSPORTATION**

**US 150 X-SECTIONS**

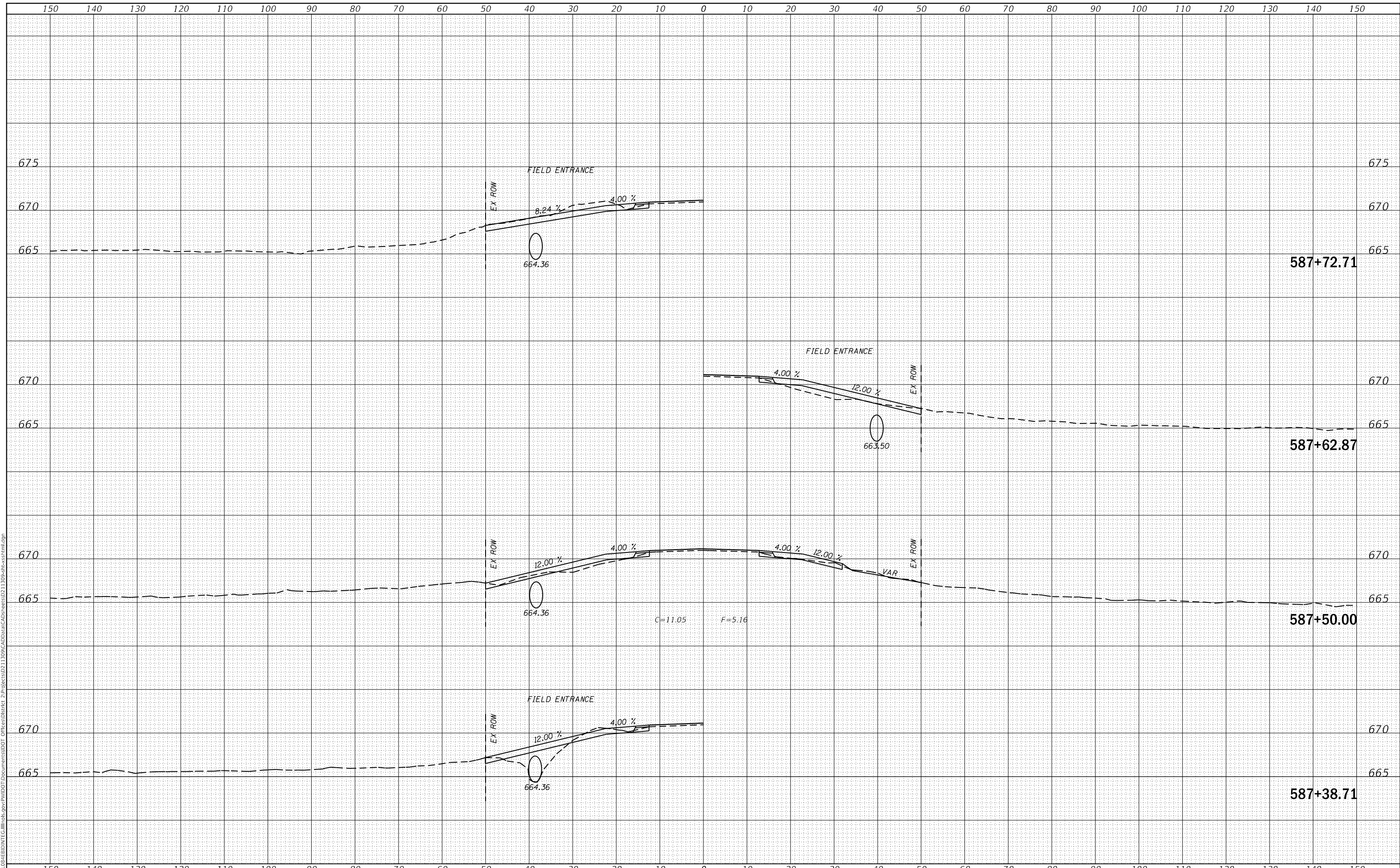
SCALE: SHEET OF SHEETS STA. 586+50.00 TO STA. 587+25.00

F.A.S. RTE.	SECTION	COUNTY	TOTAL SHEETS	SHEET NO.
1188	*	HENRY	697	373
CONTRACT NO. 64F50				
ILLINOIS FED. AID PROJECT				
* 118R5-4 & 118T-1				

DATE	
BY	
SURVEYED	
PLOTTED	
TEMPLATE	
AREAS CHECKED	
FINAL SURVEY	
NOTE BOOK	
NO.	

DATE	
BY	
SURVEYED	
PLOTTED	
TEMPLATE	
AREAS CHECKED	
ORIGINAL SURVEY	
NOTE BOOK	
NO.	

MODEL: Defaul  
 FILE NAME: D:\1185\4\EB\BID\NTC\Illinois\pwr\WIDOT\Documents\DOT Office\District 2\Projects\0211309\CA0\Draws\CAD\Areas\0211309-snc-x-section.dgn



USER NAME = cushmanbw	DESIGNED -	REVISED -
PLOT SCALE = 20.0000' / in.	DRAWN -	REVISED -
PLOT DATE = 8/24/2017	CHECKED -	REVISED -
	DATE -	REVISED -

**STATE OF ILLINOIS  
DEPARTMENT OF TRANSPORTATION**

**US 150 X-SECTIONS**

SCALE: SHEET OF SHEETS STA. 587+38.71 TO STA. 587+72.71

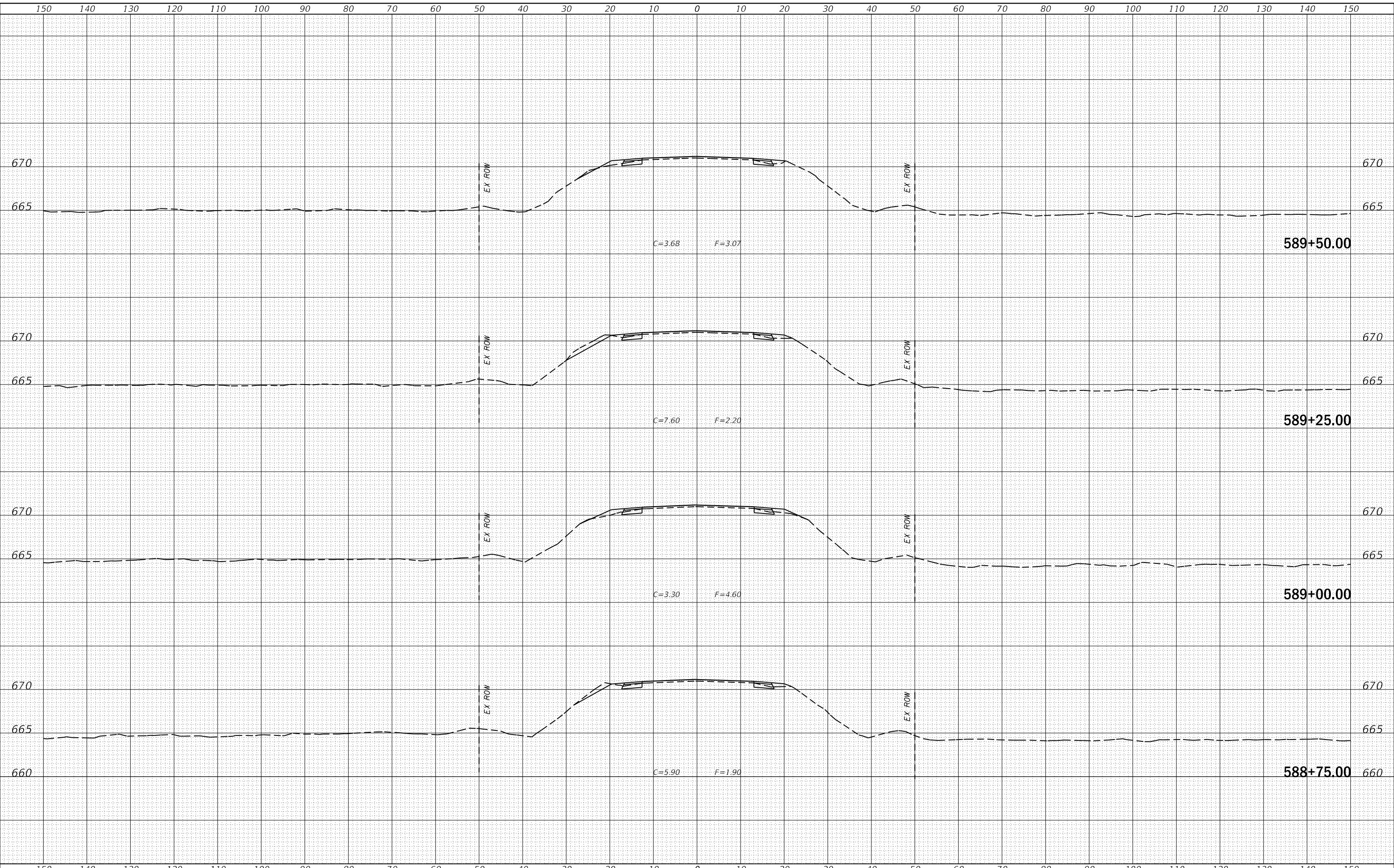
F.A.S. RTE.	SECTION	COUNTY	TOTAL SHEETS	SHEET NO.
1188	*	HENRY	697	374
CONTRACT NO. 64F50				



DATE	
BY	
SURVEYED	
PLOTTED	
TEMPLATE	
AREAS CHECKED	
FINAL SURVEY	
NOTE BOOK	
NO.	

DATE	
BY	
SURVEYED	
PLOTTED	
TEMPLATE	
AREAS CHECKED	
ORIGINAL SURVEY	
NOTE BOOK	
NO.	

MODEL: Defn.rvt  
FILE NAME: D:\118R5-4\EBID\INT\Ca Illinois\pwp\PWIDOT Documents\DOT Office\District 2\Projects\0211309\CA0\Draws\CAD\Draws\0211309-x-sections.html.dgn



USER NAME =	cushmanbw
DESIGNED -	REVISIED -
DRAWN -	REVISIED -
PLOT SCALE =	20.0000' / in.
CHECKED -	REVISIED -
PLOT DATE =	8/24/2017
DATE -	REVISIED -

**STATE OF ILLINOIS  
DEPARTMENT OF TRANSPORTATION**

**US 150 X-SECTIONS**

SCALE: SHEET OF SHEETS STA. 588+75.00 TO STA. 589+50.00

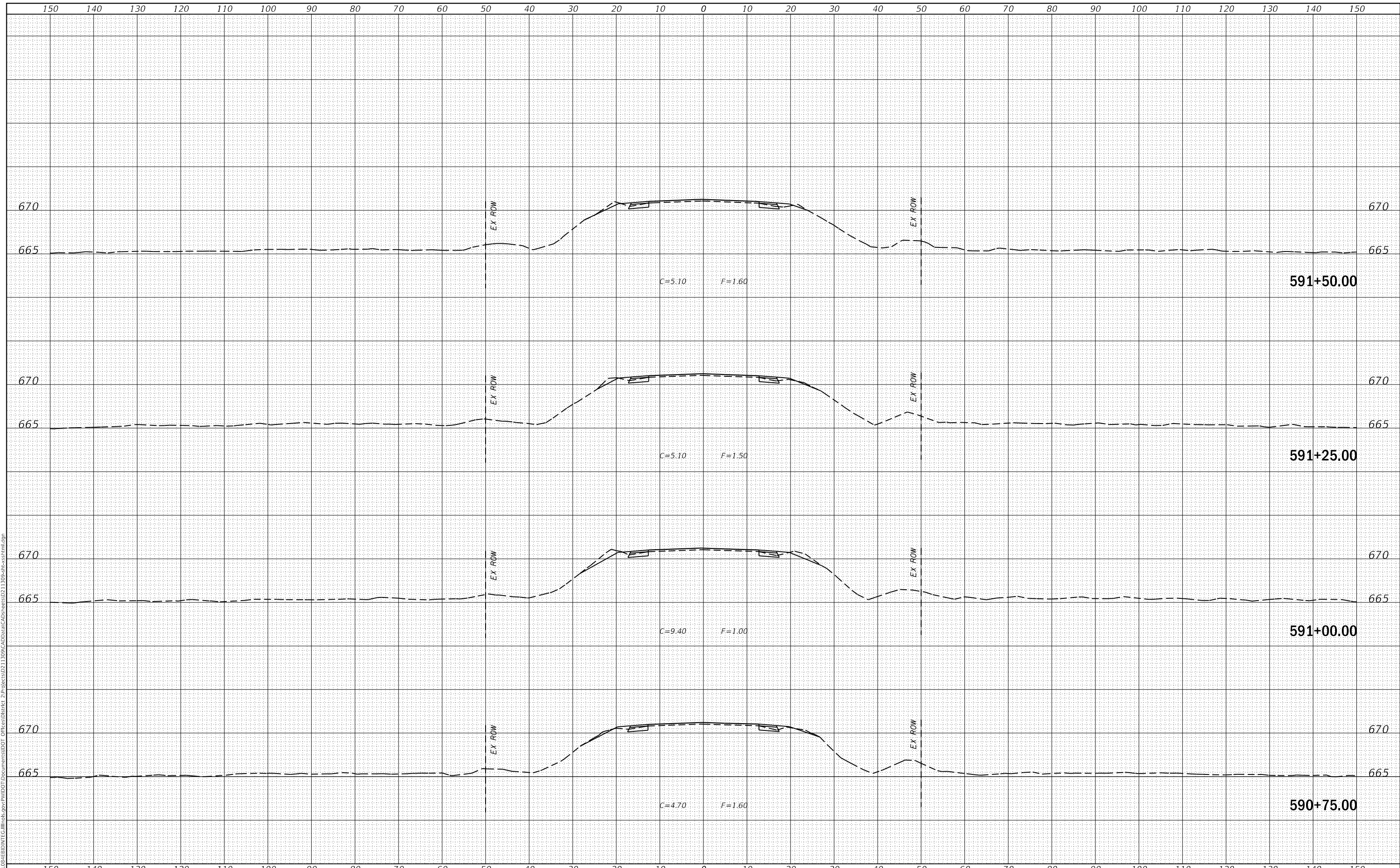
F.A.S. RTE.	SECTION	COUNTY	TOTAL SHEETS	SHEET NO.
1188	*	HENRY	697	376
CONTRACT NO. 64F50				
ILLINOIS FED. AID PROJECT				



DATE	
BY	
SURVEYED	
PLOTTED	
TEMPLATE	
AREAS CHECKED	
FINAL SURVEY NO.	
NOTE BOOK NO.	
AREAS CHECKED	

DATE	
BY	
SURVEYED	
PLOTTED	
TEMPLATE	
AREAS CHECKED	
ORIGINAL SURVEY NO.	
NOTE BOOK NO.	
AREAS CHECKED	

MODEL: Defn.rvt  
 FILE NAME: D:\118R5-4\EBID\NTC\Illinois\pwp\WIDOT\Documents\DOT Office\District 2\Projects\0211309\CAD\Drawings\CAD\areas\0211309-x-sections.html.dgn



USER NAME = cushmanbw	DESIGNED -	REVISED -
	DRAWN -	REVISED -
PLOT SCALE = 20.0000' / in.	CHECKED -	REVISED -
PLOT DATE = 8/24/2017	DATE -	REVISED -

**STATE OF ILLINOIS  
DEPARTMENT OF TRANSPORTATION**

**US 150 X-SECTIONS**

SCALE: SHEET OF SHEETS STA. 590+75.00 TO STA. 591+50.00

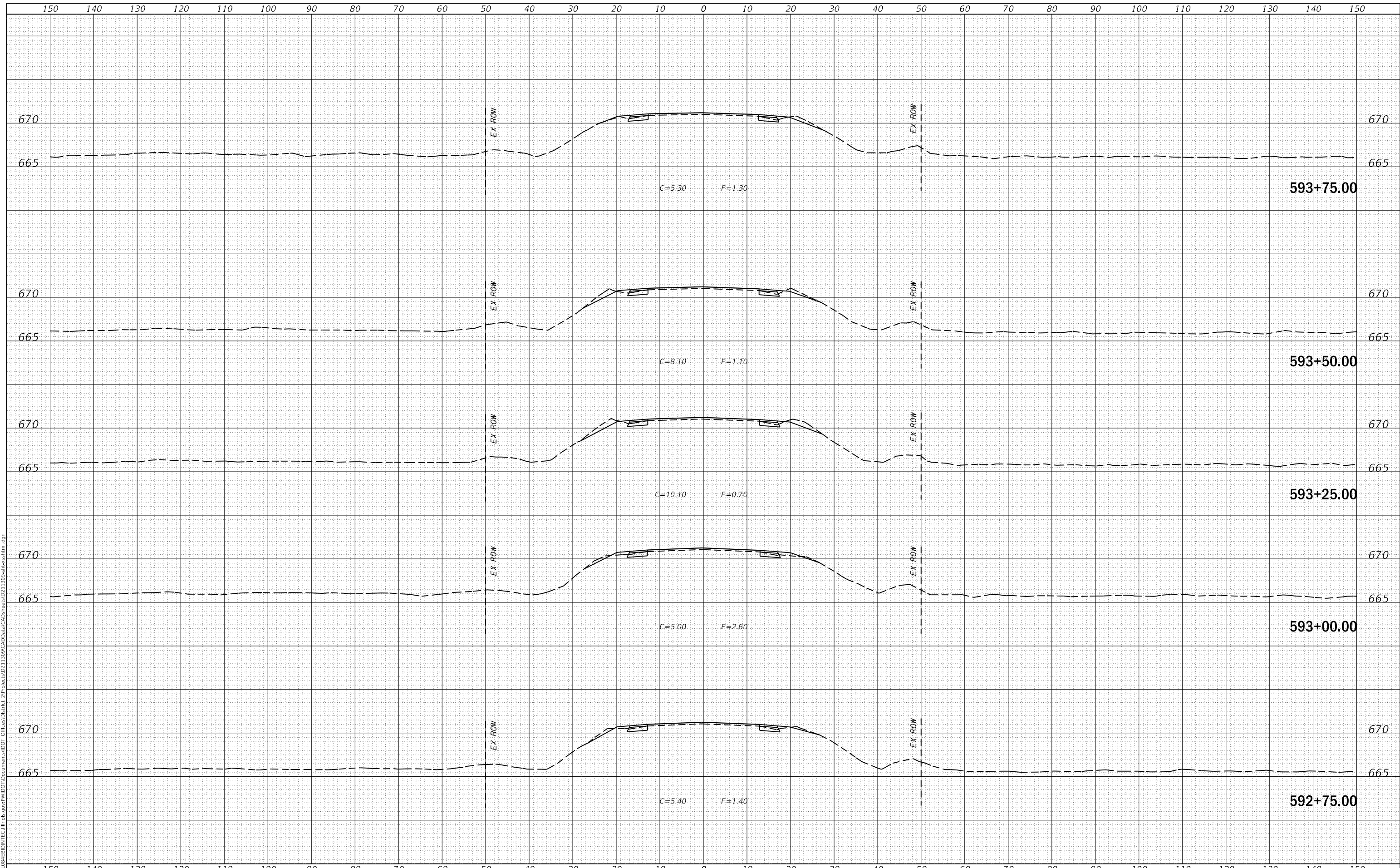
F.A.S. RTE. 1188	SECTION *	COUNTY HENRY	TOTAL SHEETS 697	SHEET NO. 378
CONTRACT NO. 64F50				
ILLINOIS FED. AID PROJECT				
* 118R5-4 & 118T-1				



DATE	
BY	
FINAL SURVEY	SURVEYED
NOTE BOOK	PLOTTED
NO.	TEMPLATE
	AREAS CHECKED

DATE	
BY	
ORIGINAL SURVEY	SURVEYED
NOTE BOOK	PLOTTED
NO.	TEMPLATE
	AREAS CHECKED

MODEL: Defaul  
 FILE NAME: D:\ILLINOIS\EBID\INTC\Illinois.gov\PWDOT\Documents\DOT Offices\District 2\Projects\0211309\CAD\Drawings\0211309-snc-xsect.html.dgn



USER NAME = cushmanbw	DESIGNED -	REVISED -
	DRAWN -	REVISED -
PLOT SCALE = 20.0000' / in.	CHECKED -	REVISED -
PLOT DATE = 8/24/2017	DATE -	REVISED -

**STATE OF ILLINOIS  
DEPARTMENT OF TRANSPORTATION**

**US 150 X-SECTIONS**

SCALE: SHEET OF SHEETS STA. 592+75.00 TO STA. 593+75.00

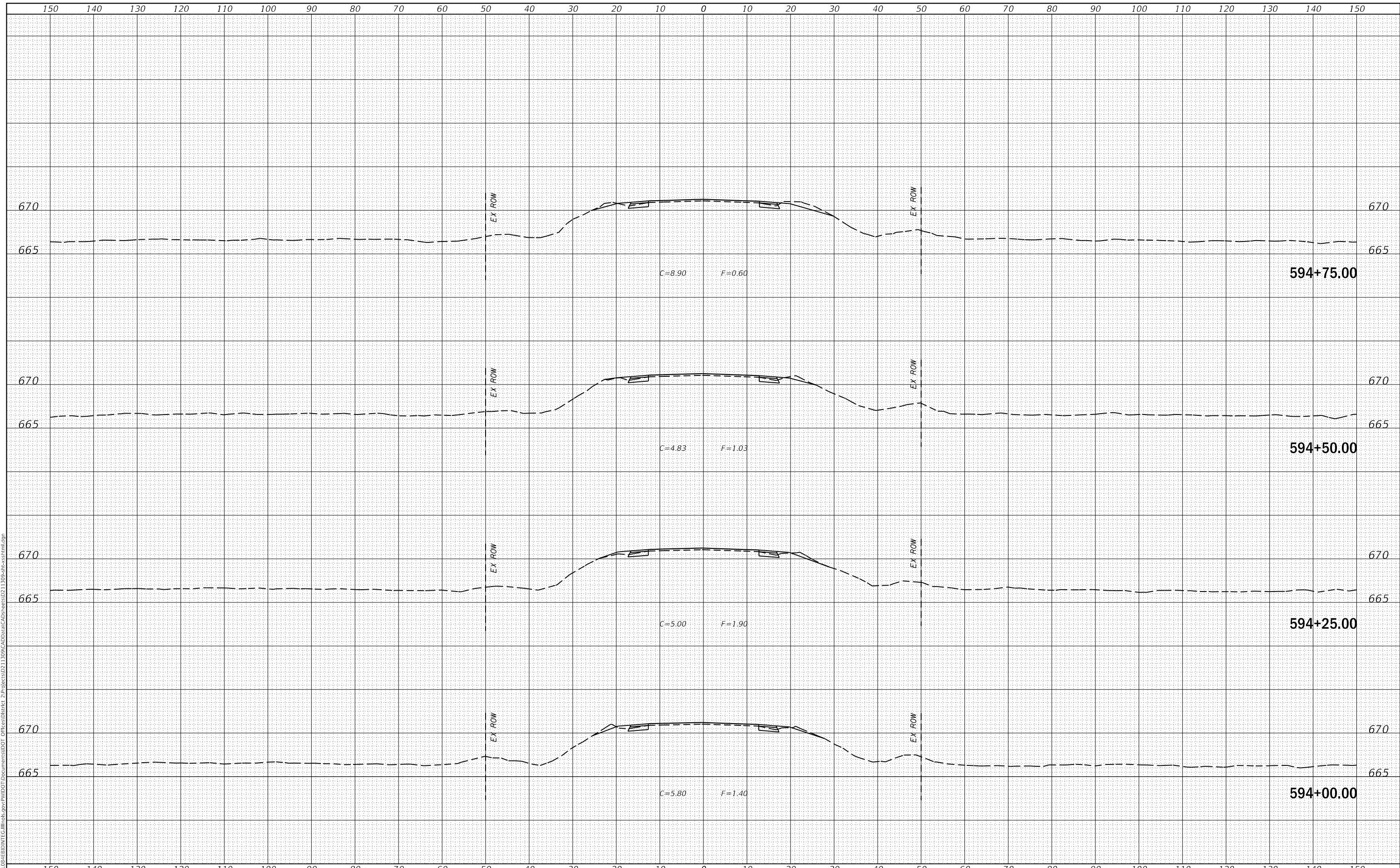
F.A.S. RTE.	SECTION	COUNTY	TOTAL SHEETS	SHEET NO.
1188	*	HENRY	697	380
CONTRACT NO. 64F50				
ILLINOIS FED. AID PROJECT				
* 118R5-4 & 118T-1				



FINAL SURVEY	SURVEYED	BY	DATE
NOTE BOOK	PLOTTED		
NO.	TEMPLATE		
	AREAS CHECKED		
	AREAS CHECKED		

ORIGINAL SURVEY	SURVEYED	BY	DATE
NOTE BOOK	PLOTTED		
NO.	TEMPLATE		
	AREAS CHECKED		
	AREAS CHECKED		

MODEL: Defaulr  
FILE NAME: D:\118R5-4\FEB18\INTC\Illinois.gov\PWIDOT\Documents\DOT Office\District 2\Projects\0211309\CAD\Draws\CAD\Draws\0211309-snc-xsect.html.dgn



USER NAME = cushmanbw	DESIGNED -	REVISED -
	DRAWN -	REVISED -
PLOT SCALE = 20.0000' / in.	CHECKED -	REVISED -
PLOT DATE = 8/24/2017	DATE -	REVISED -

**STATE OF ILLINOIS  
DEPARTMENT OF TRANSPORTATION**

**US 150 X-SECTIONS**

SCALE: SHEET OF SHEETS STA. 594+00.00 TO STA. 594+75.00

F.A.S. RTE.	SECTION	COUNTY	TOTAL SHEETS	SHEET NO.
1188	*	HENRY	697	381
CONTRACT NO. 64F50				
ILLINOIS FED. AID PROJECT				

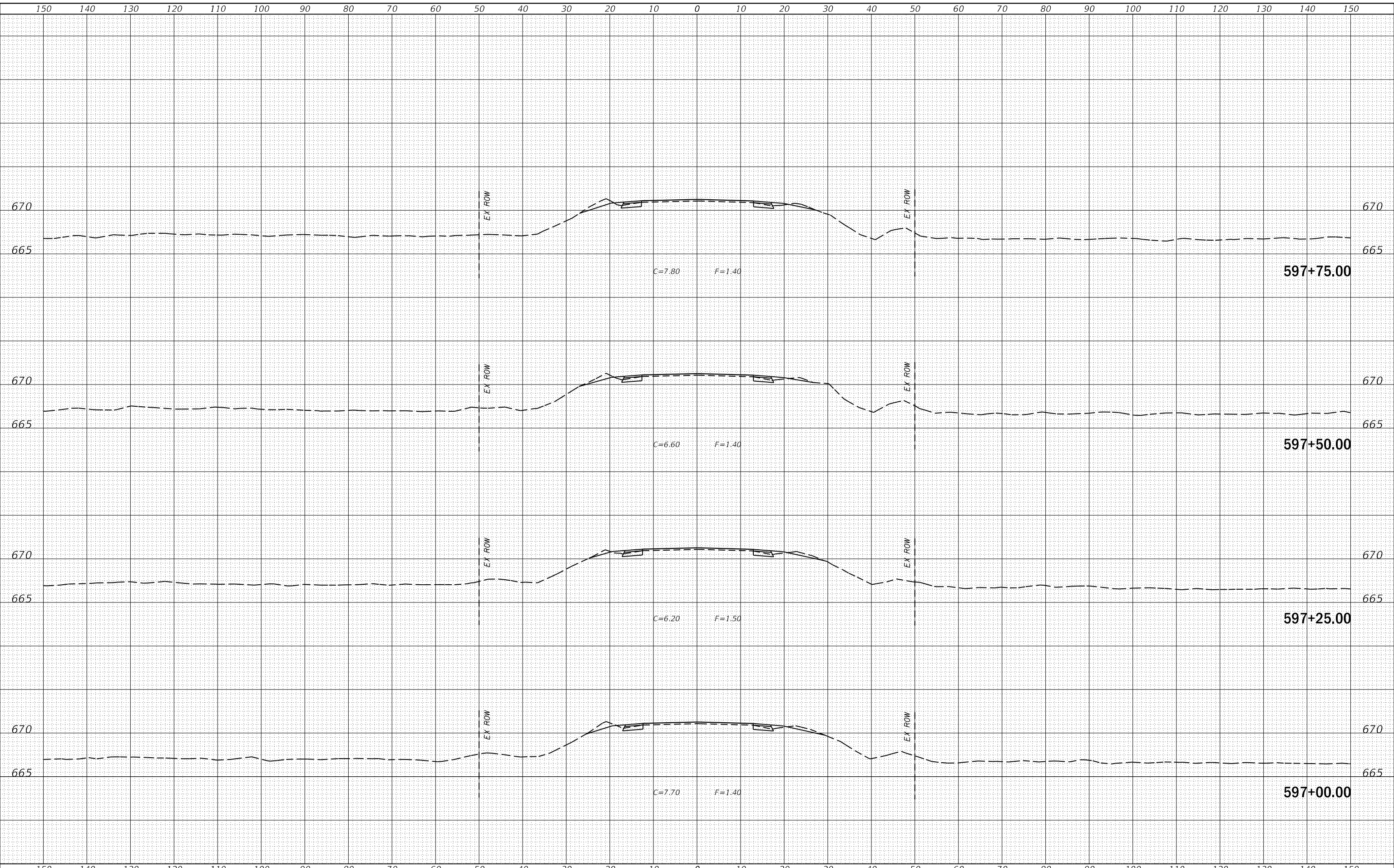




FINAL SURVEY NO.	SURVEYED	DATE
NOTE BOOK	PLOTTED	
	TEMPLATE	
	AREAS CHECKED	

ORIGINAL SURVEY NO.	SURVEYED	DATE
NOTE BOOK	PLOTTED	
	TEMPLATE	
	AREAS CHECKED	

MODEL: Defn.rvt  
FILE NAME: D:\ILLINOIS\EBID\INTC\Illinois.pwp\PROJECTS\0211309\CAD\DATA\CAD\AREAS\0211309-SECTION1.DGN



USER NAME = cushmanbw	DESIGNED -	REVISED -
	DRAWN -	REVISED -
PLOT SCALE = 20.0000' / in.	CHECKED -	REVISED -
PLOT DATE = 8/24/2017	DATE -	REVISED -

**STATE OF ILLINOIS  
DEPARTMENT OF TRANSPORTATION**

**US 150 X-SECTIONS**

SCALE: SHEET OF SHEETS STA. 597+00.00 TO STA. 597+75.00

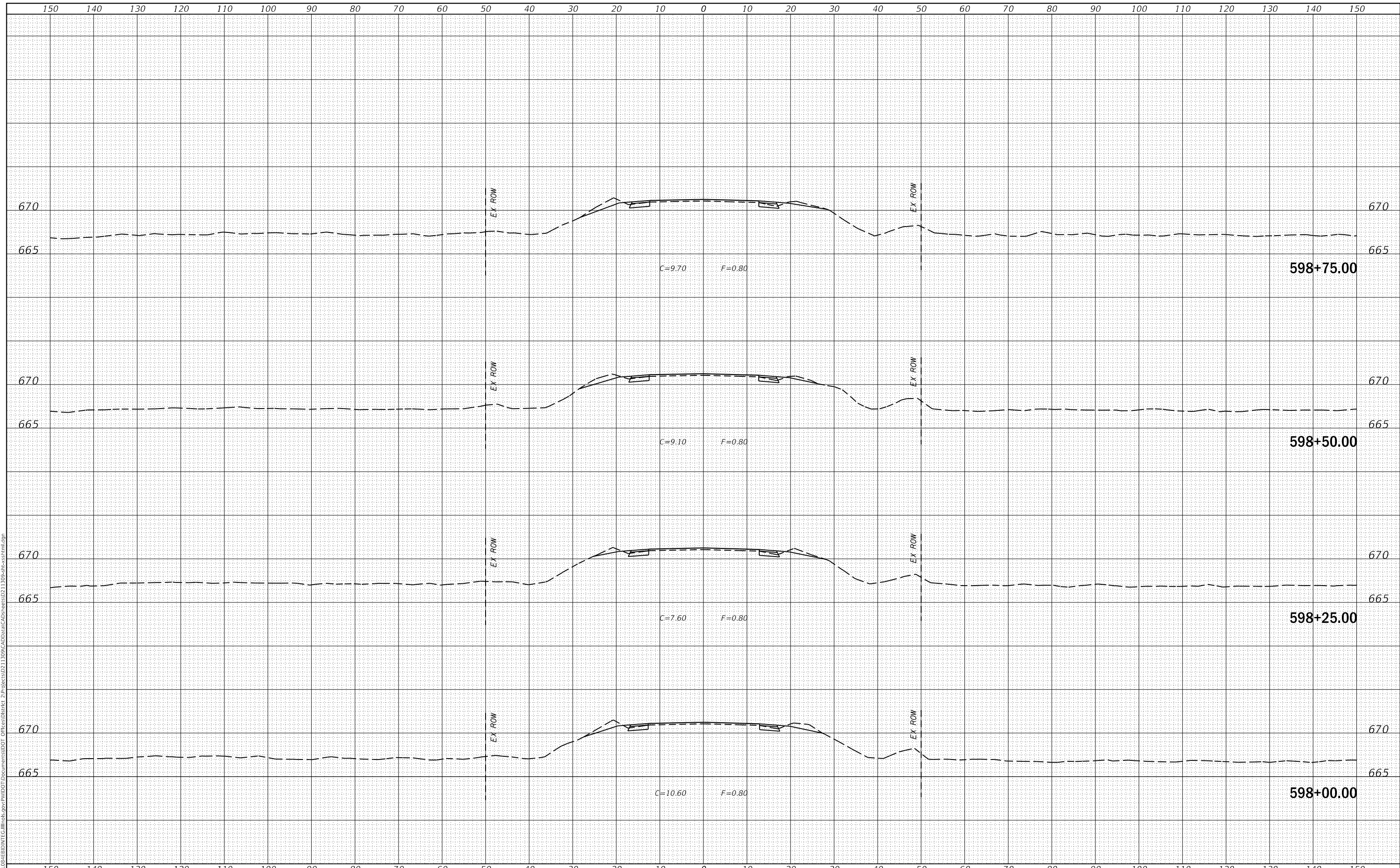
F.A.S. RTE. 1188	SECTION *	COUNTY HENRY	TOTAL SHEETS 697	SHEET NO. 384
CONTRACT NO. 64F50				
ILLINOIS FED. AID PROJECT				

\* 118R5-4 & 118T-1

FINAL SURVEY	SURVEYED	BY	DATE
NOTE BOOK	PLOTTED		
NO.	TEMPLATE		
	AREAS CHECKED		
	AREAS CHECKED		

ORIGINAL SURVEY	SURVEYED	BY	DATE
NOTE BOOK	PLOTTED		
NO.	TEMPLATE		
	AREAS CHECKED		
	AREAS CHECKED		

MODEL: Defn.rvt  
FILE NAME: D:\118R5-4\FEB18\INTC\Illinois\pwp\PWDOT\Documents\DOT Office\District 2\Projects\0211309\CAD\Draws\CAD\Draws\0211309-x-sections.html.dgn



USER NAME = cushmanbw	DESIGNED -	REVISED -
	DRAWN -	REVISED -
PLOT SCALE = 20.0000' / in.	CHECKED -	REVISED -
PLOT DATE = 8/24/2017	DATE -	REVISED -

**STATE OF ILLINOIS  
DEPARTMENT OF TRANSPORTATION**

**US 150 X-SECTIONS**

SCALE: SHEET OF SHEETS STA. 598+00.00 TO STA. 598+75.00

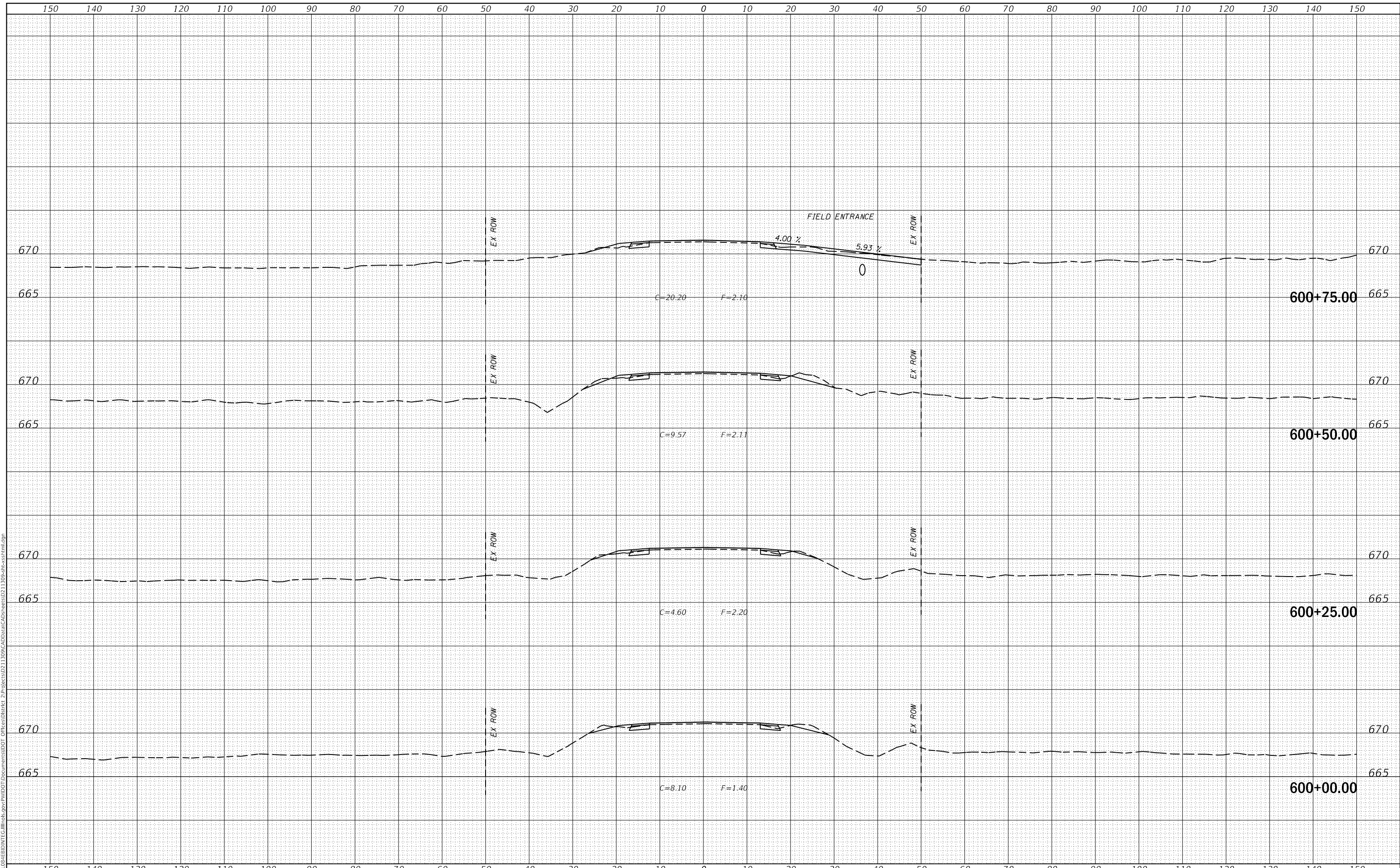
F.A.S. RTE.	SECTION	COUNTY	TOTAL SHEETS	SHEET NO.
1188	*	HENRY	697	385
CONTRACT NO. 64F50				
ILLINOIS FED. AID PROJECT				
* 118R5-4 & 118T-1				



FINAL SURVEY NO.	SURVEYED	DATE
NOTE BOOK	PLOTTED	
AREAS CHECKED	TEMPLATE	
	AREAS CHECKED	

ORIGINAL SURVEY NO.	SURVEYED	DATE
NOTE BOOK	PLOTTED	
AREAS CHECKED	TEMPLATE	
	AREAS CHECKED	

MODEL: Defaul  
 FILE NAME: D:\ILLINOIS\EBID\INTC\Illinois\pwp\WIDOT\Documents\DOT Office\District 2\Projects\0211309\CA0\Draws\CAD\Draws\0211309-x-section.html.dgn



USER NAME = cushmanbw	DESIGNED -	REVISED -
PLOT SCALE = 20.0000 ' / in.	DRAWN -	REVISED -
PLOT DATE = 8/24/2017	CHECKED -	REVISED -
	DATE -	REVISED -

**STATE OF ILLINOIS  
DEPARTMENT OF TRANSPORTATION**

**US 150 X-SECTIONS**

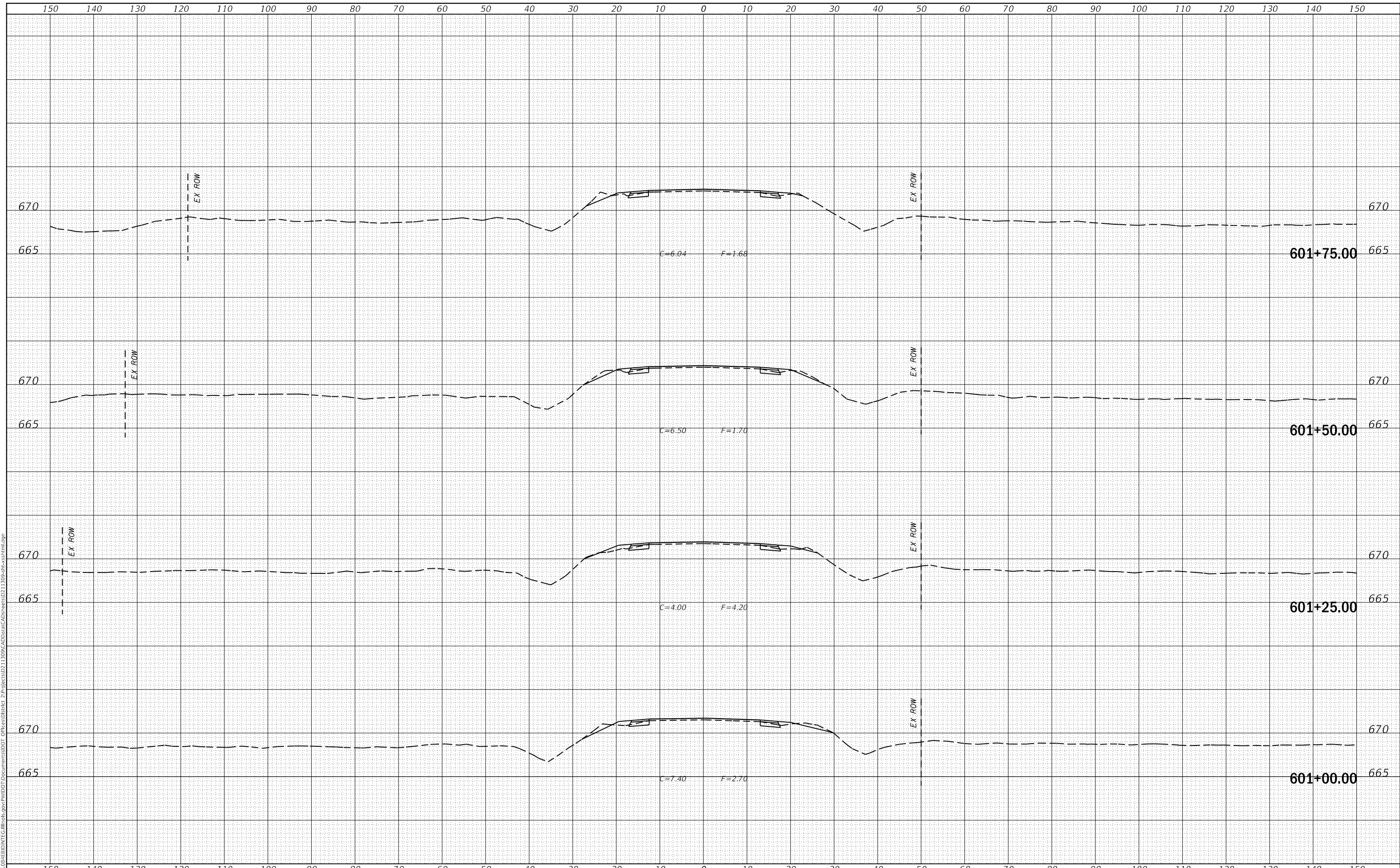
SCALE: SHEET OF SHEETS STA. 600+00.00 TO STA. 600+75.00

F.A.S. RTE. 1188	SECTION *	COUNTY HENRY	TOTAL SHEETS 697	SHEET NO. 387
CONTRACT NO. 64F50				
ILLINOIS FED. AID PROJECT				
* 118R5-4 & 118T-1				

FINAL SURVEY NO.	SURVEYED	DATE
NOTE BOOK	PLOTTED	
	TEMPLATE	
	AREAS CHECKED	

ORIGINAL SURVEY NO.	SURVEYED	DATE
	PLOTTED	
	TEMPLATE	
	AREAS CHECKED	

MODEL: Defnair  
 FILE NAME: D:\1185-4\EBID\NTC\Illinois\pwr\WIDOT\Documents\DOT Offices\District 2\Projects\0211309\CA0\Draws\CAD\Draws\0211309-sr-x-section.html.dgn



USER NAME = cushmanbw	DESIGNED -	REVISED -
	DRAWN -	REVISED -
PLOT SCALE = 20.0000' / in.	CHECKED -	REVISED -
PLOT DATE = 8/24/2017	DATE -	REVISED -

**STATE OF ILLINOIS  
DEPARTMENT OF TRANSPORTATION**

**US 150 X-SECTIONS**

SCALE: SHEET OF SHEETS STA. 601+00.00 TO STA. 601+75.00

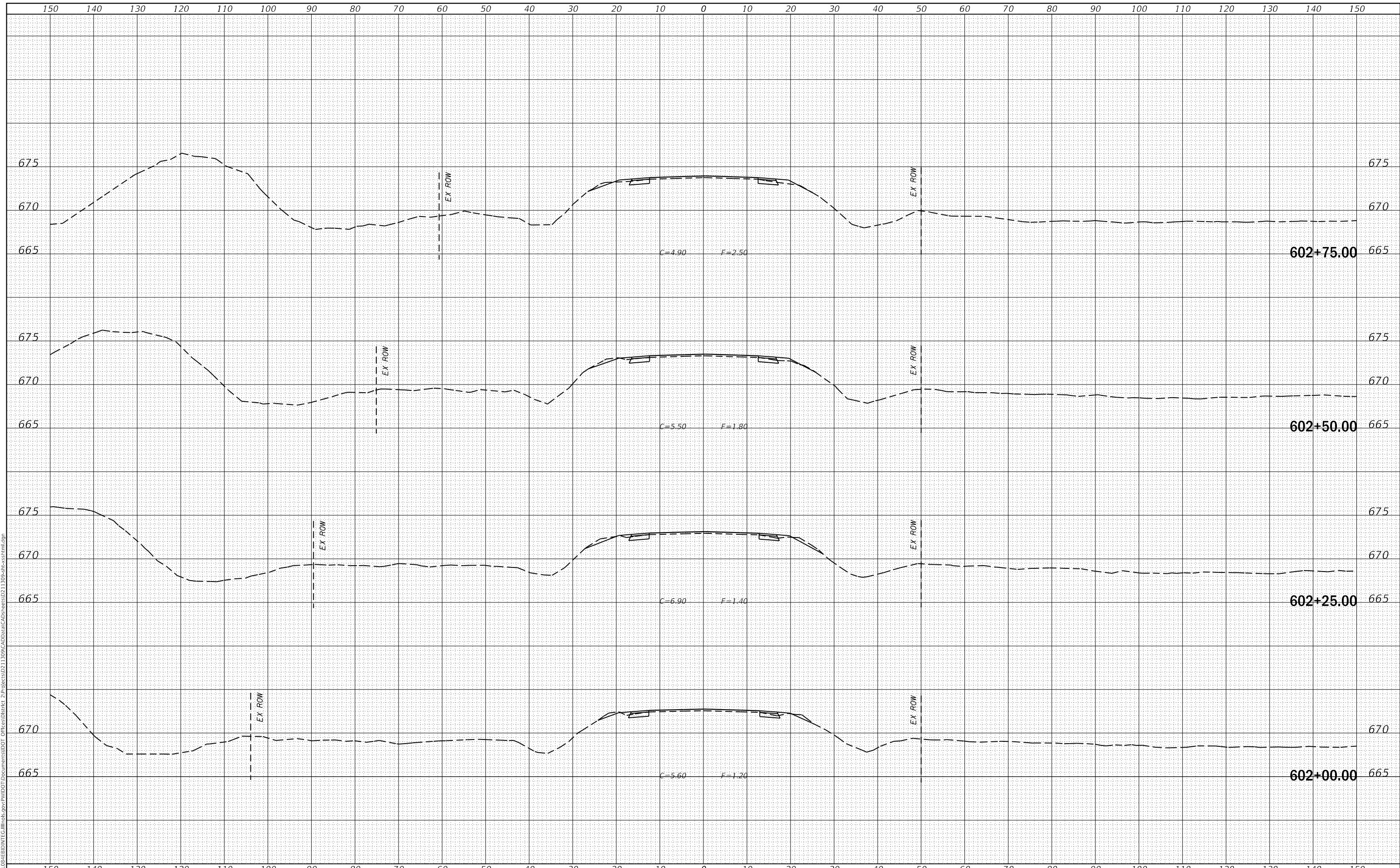
F.A.S. RTE. 1188	SECTION *	COUNTY HENRY	TOTAL SHEETS 697	SHEET NO. 388
CONTRACT NO. 64F50				
ILLINOIS FED. AID PROJECT				



DATE	
BY	
SURVEYED	
PLOTTED	
TEMPLATE	
AREAS CHECKED	
FINAL SURVEY NO.	
NOTE BOOK	
AREAS CHECKED	

DATE	
BY	
SURVEYED	
PLOTTED	
TEMPLATE	
AREAS CHECKED	
ORIGINAL SURVEY NO.	
NOTE BOOK	
AREAS CHECKED	

MODEL: Defaul  
 FILE NAME: D:\ILLINOIS\BID\NTC\Illinois\pwp\WIDOT\Documents\DOT Offices\District 2\Projects\0211309\CAD\Drawings\0211309-x-sections.html.dgn



USER NAME = cushmanbw	DESIGNED -	REVISED -
	DRAWN -	REVISED -
PLOT SCALE = 20.0000' / in.	CHECKED -	REVISED -
PLOT DATE = 8/24/2017	DATE -	REVISED -

**STATE OF ILLINOIS  
DEPARTMENT OF TRANSPORTATION**

**US 150 X-SECTIONS**

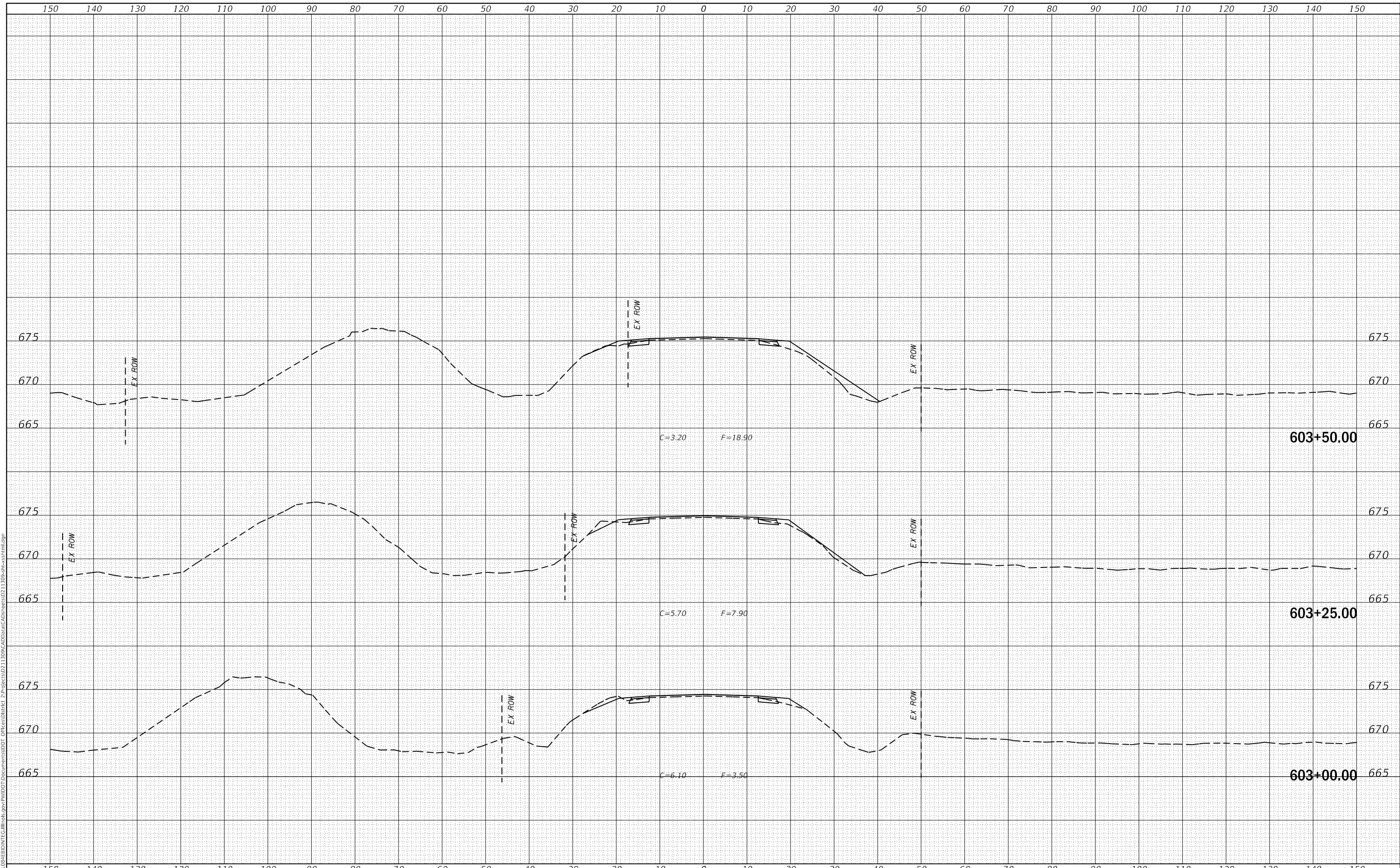
SCALE: SHEET OF SHEETS STA. 602+00.00 TO STA. 602+75.00

F.A.S. RTE. 1188	SECTION *	COUNTY HENRY	TOTAL SHEETS 697	SHEET NO. 389
CONTRACT NO. 64F50				
ILLINOIS FED. AID PROJECT				

FINAL SURVEY NO.	SURVEYED	DATE
NOTE BOOK	PLOTTED	BY
AREAS CHECKED	TEMPLATE	
	AREAS CHECKED	

ORIGINAL SURVEY NO.	SURVEYED	DATE
NOTE BOOK	PLOTTED	BY
AREAS CHECKED	TEMPLATE	
	AREAS CHECKED	

MODEL: Defn.rvt  
 FILE NAME: D:\x1185\4\EB\B\INT\CA\Illinois\pwp\W\DOT\Documents\DOT Office\District 2\Project\0211309\CA0\Draws\CAD\Draws\0211309-snc-x-section.html.dgn



USER NAME = cushmanbw	DESIGNED -	REVISED -
PLOT SCALE = 20.0000 ' / in.	DRAWN -	REVISED -
PLOT DATE = 8/24/2017	CHECKED -	REVISED -
	DATE -	REVISED -

**STATE OF ILLINOIS  
 DEPARTMENT OF TRANSPORTATION**

**US 150 X-SECTIONS**

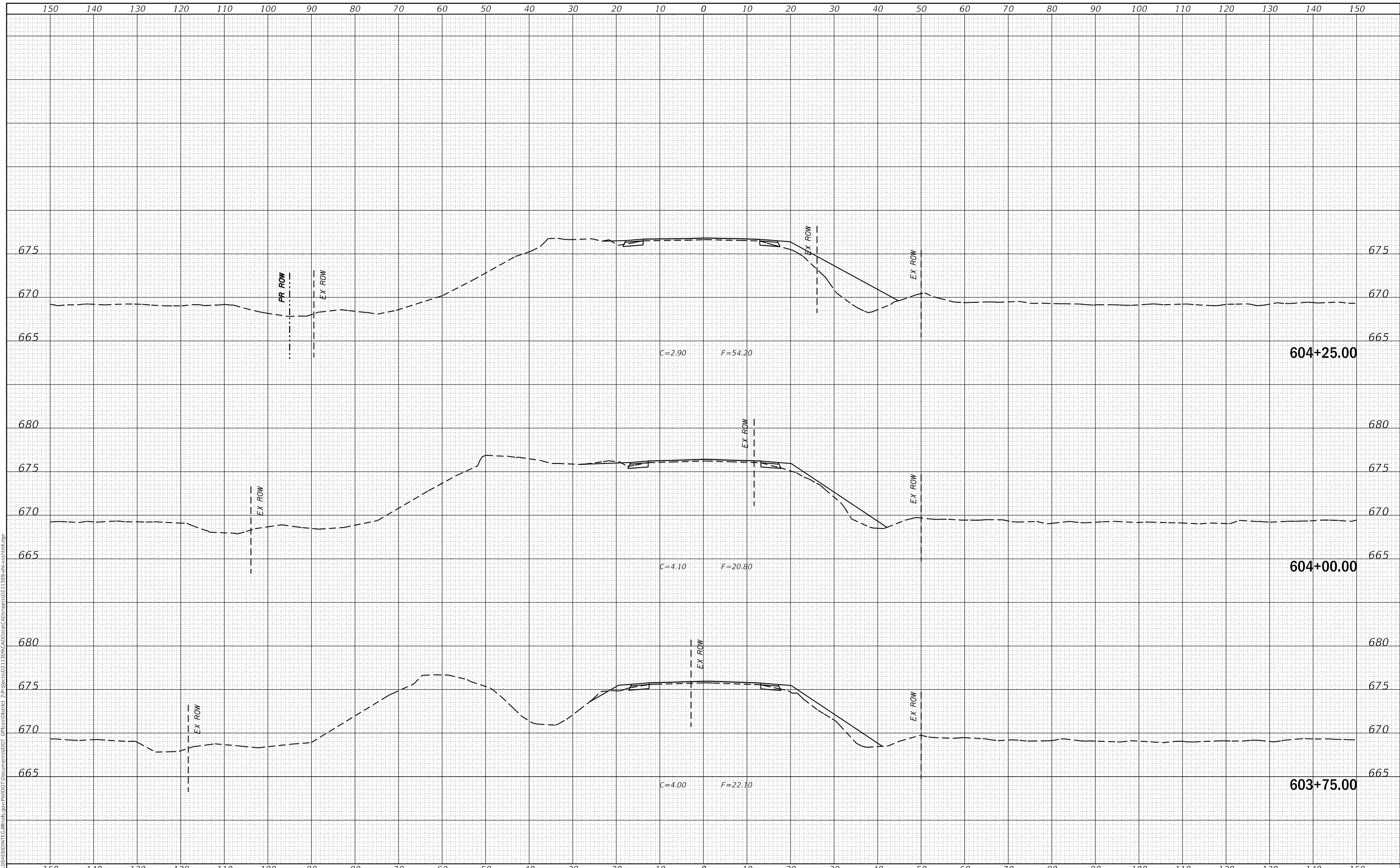
SCALE: SHEET OF SHEETS STA. 603+00.00 TO STA. 603+50.00

F.A.S. RTE. 1188	SECTION *	COUNTY HENRY	TOTAL SHEETS 697	SHEET NO. 390
CONTRACT NO. 64F50				
ILLINOIS FED. AID PROJECT				

FINAL SURVEY NO.	SURVEYED	DATE
NOTE BOOK	PLOTTED	BY
NO.	TEMPLATE	
	AREAS CHECKED	
	AREAS CHECKED	

ORIGINAL SURVEY NO.	SURVEYED	DATE
NOTE BOOK	PLOTTED	BY
NO.	TEMPLATE	
	AREAS CHECKED	
	AREAS CHECKED	

MODEL: Defn.rvt  
 FILE NAME: D:\118R5-4\EBID\NTC\Illinois\pwp\WIDOT\Documents\DOT Offices\District 2\Projects\0211309\CA00Data\CAD\areas\0211309-snc-x-section.html.dgn



USER NAME = cushmanbw	DESIGNED -	REVISED -
PLOT SCALE = 20.0000 ' / in.	DRAWN -	REVISED -
PLOT DATE = 8/24/2017	CHECKED -	REVISED -
	DATE -	REVISED -

**STATE OF ILLINOIS  
DEPARTMENT OF TRANSPORTATION**

**US 150 X-SECTIONS**

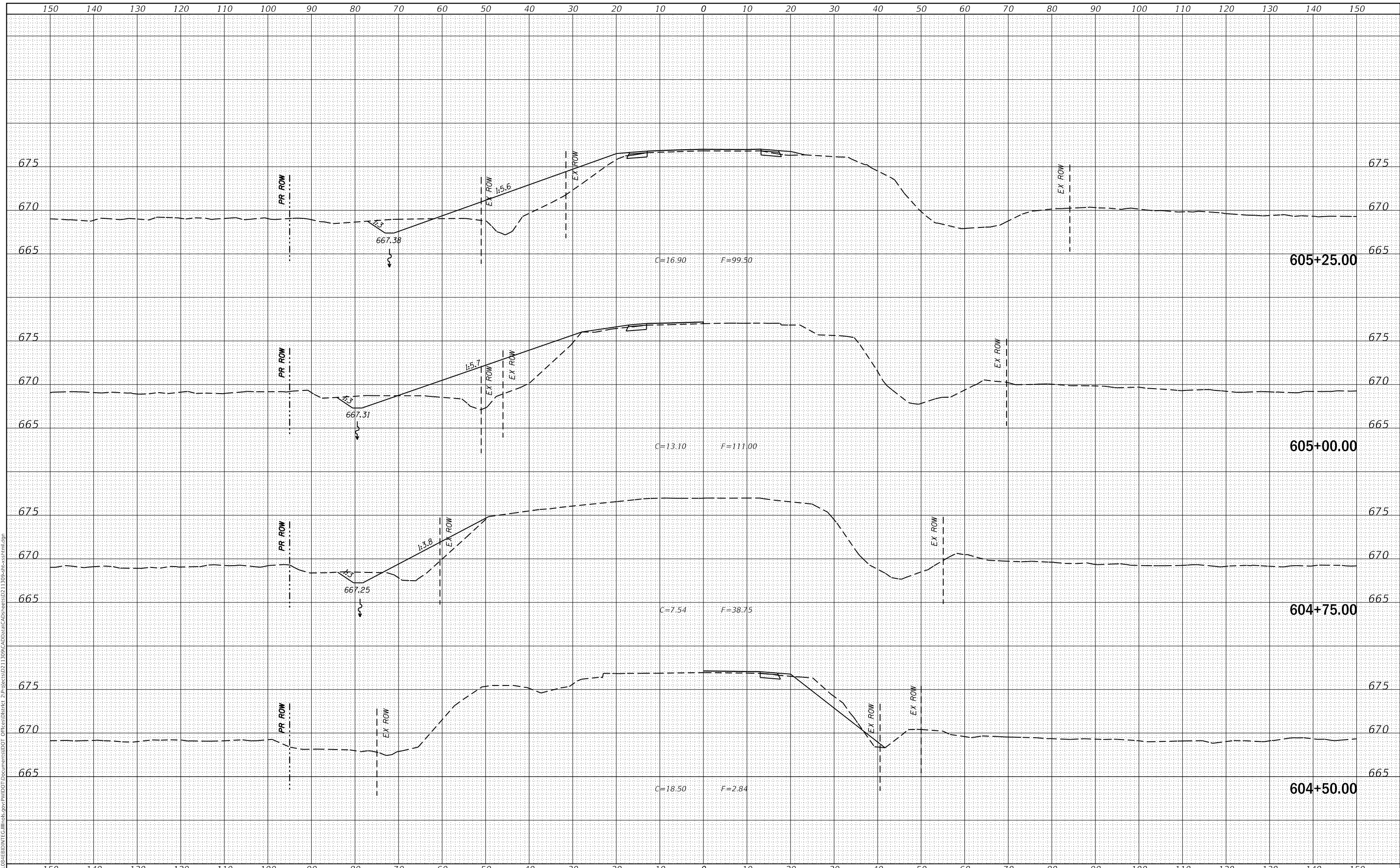
SCALE: SHEET OF SHEETS STA. 603+75.00 TO STA. 604+25.00

F.A.S. RTE. 1188	SECTION *	COUNTY HENRY	TOTAL SHEETS 697	SHEET NO. 391
CONTRACT NO. 64F50				
ILLINOIS FED. AID PROJECT				

DATE	
BY	
FINAL SURVEY	SURVEYED
NOTE BOOK	PLOTTED
NO.	TEMPLATE
	AREAS CHECKED

DATE	
BY	
ORIGINAL SURVEY	SURVEYED
NOTE BOOK	PLOTTED
NO.	TEMPLATE
	AREAS CHECKED

MODEL: Defnair  
 FILE NAME: D:\118R5-4\FEB18\INTC\Illinois\pwp\WIDOT\Documents\DOT\Office\District 2\Projects\0211309\CAD\Drawn\CAD\Drawn\0211309-sr-x-section.html.dgn



USER NAME =	cushmanbw	DESIGNED -	REVISED -
		DRAWN -	REVISED -
PLOT SCALE =	20.0000' / in.	CHECKED -	REVISED -
PLOT DATE =	8/24/2017	DATE -	REVISED -

**STATE OF ILLINOIS  
DEPARTMENT OF TRANSPORTATION**

**US 150 X-SECTIONS**

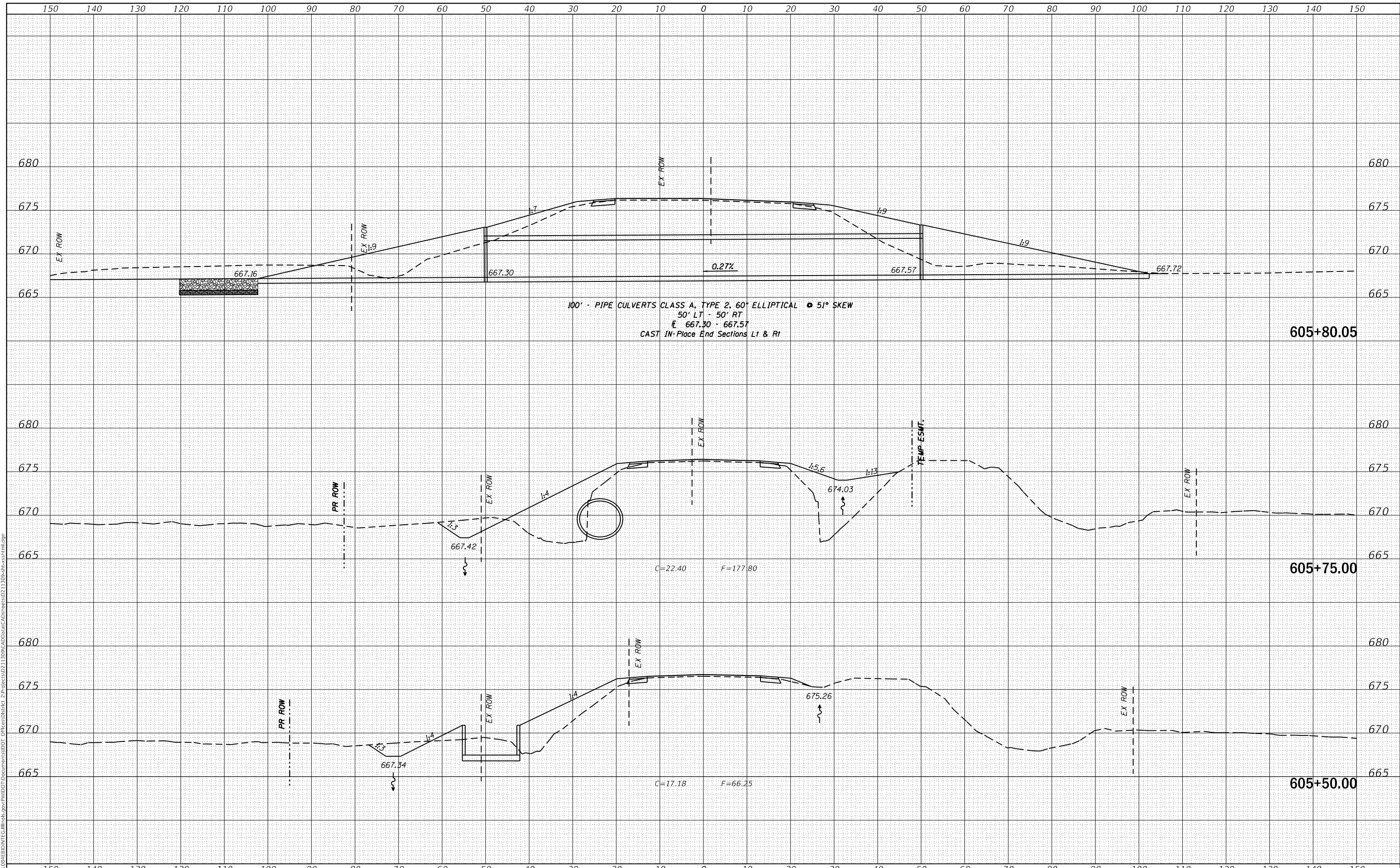
SCALE: SHEET OF SHEETS STA. 604+50.00 TO STA. 605+25.00

F.A.S. RTE.	SECTION	COUNTY	TOTAL SHEETS	SHEET NO.
1188	*	HENRY	697	392
CONTRACT NO. 64F50				

DATE	
BY	
SURVEYED	
PLOTTED	
TEMPLATE	
AREAS CHECKED	
FINAL SURVEY	
NOTE BOOK	
NO.	

DATE	
BY	
SURVEYED	
PLOTTED	
TEMPLATE	
AREAS CHECKED	
ORIGINAL SURVEY	
NOTE BOOK	
NO.	

MODEL: Definit  
 FILE NAME: D:\118R5-4\EBID\NTC\Illinois\pwp\p\118R5-4\1309\CA0\DATA\CAD\Drawings\0211309-snc-x-section.html.dgn



100' PIPE CULVERTS CLASS A, TYPE 2, 60' ELLIPTICAL @ 51° SKEW  
 50' LT - 50' RT  
 E 667.30 - 667.57  
 CAST IN-Place End Sections Lt & Rt

USER NAME = cushmanbw	DESIGNED -	REVISED -
PLOT SCALE = 20.0000' / in.	DRAWN -	REVISED -
PLOT DATE = 8/24/2017	CHECKED -	REVISED -
	DATE -	REVISED -

STATE OF ILLINOIS  
 DEPARTMENT OF TRANSPORTATION

US 150 X-SECTIONS

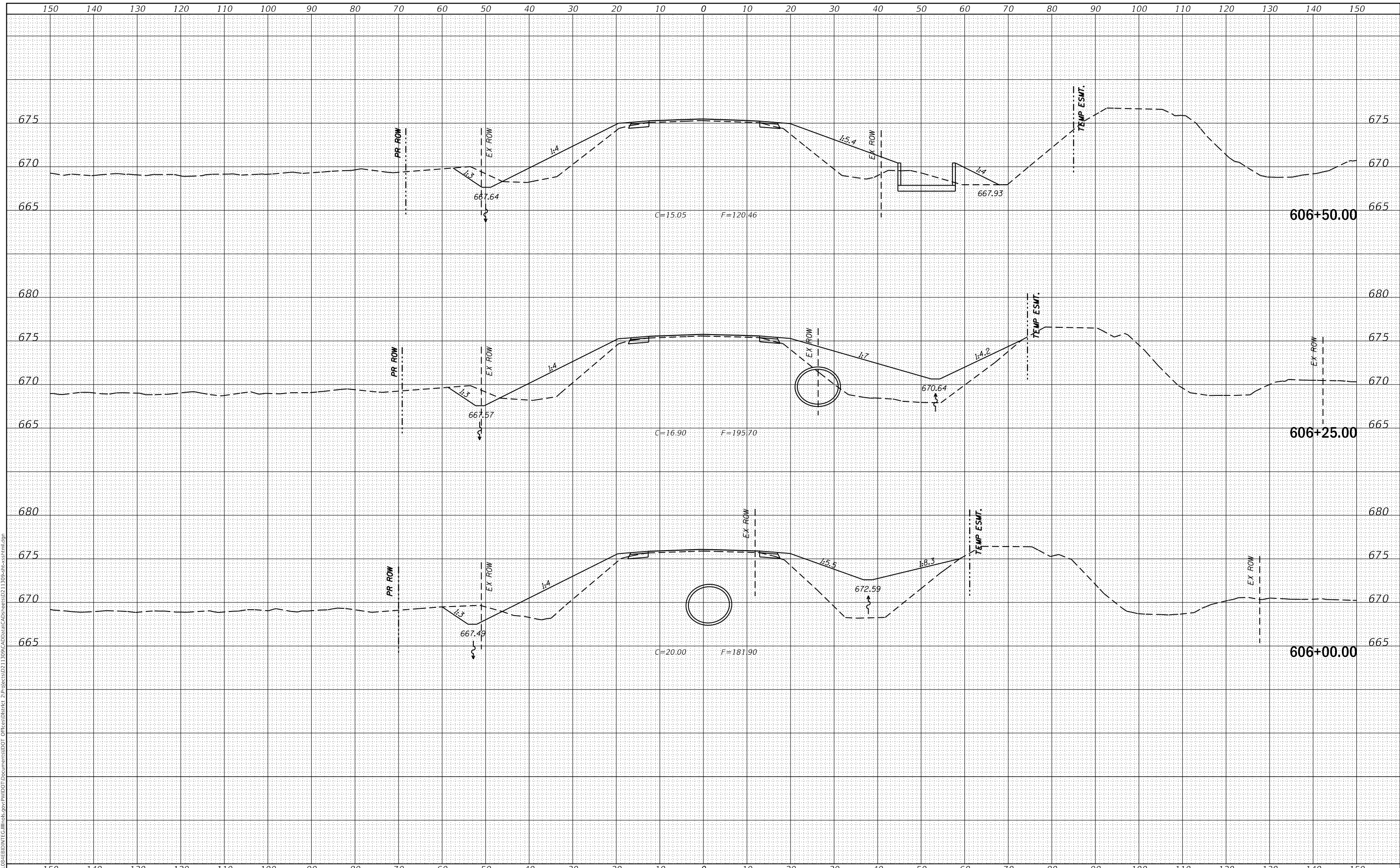
SCALE: SHEET OF SHEETS STA. 605+50.00 TO STA. 605+80.05

F.A.S. RTE. 1188	SECTION *	COUNTY HENRY	TOTAL SHEETS 697	SHEET NO. 393
CONTRACT NO. 64F50				
ILLINOIS FED. AID PROJECT				

DATE	
BY	
FINAL SURVEY	SURVEYED
NOTE BOOK	PLOTTED
NO.	TEMPLATE
	AREAS CHECKED

DATE	
BY	
ORIGINAL SURVEY	SURVEYED
NOTE BOOK	PLOTTED
NO.	TEMPLATE
	AREAS CHECKED

MODEL: Defn.rvt  
 FILE NAME: D:\ILLINOIS\EBID\INT\G:\Illinois\pwp\PWDOT\Documents\DOT Offices\District 2\Projects\0211309\CA0\Draws\CAD\Draws\0211309-snc-xsect.html.dgn



USER NAME = cushmanbw	DESIGNED -	REVISED -
	DRAWN -	REVISED -
PLOT SCALE = 20.0000' / in.	CHECKED -	REVISED -
PLOT DATE = 8/24/2017	DATE -	REVISED -

**STATE OF ILLINOIS  
DEPARTMENT OF TRANSPORTATION**

**US 150 X-SECTIONS**

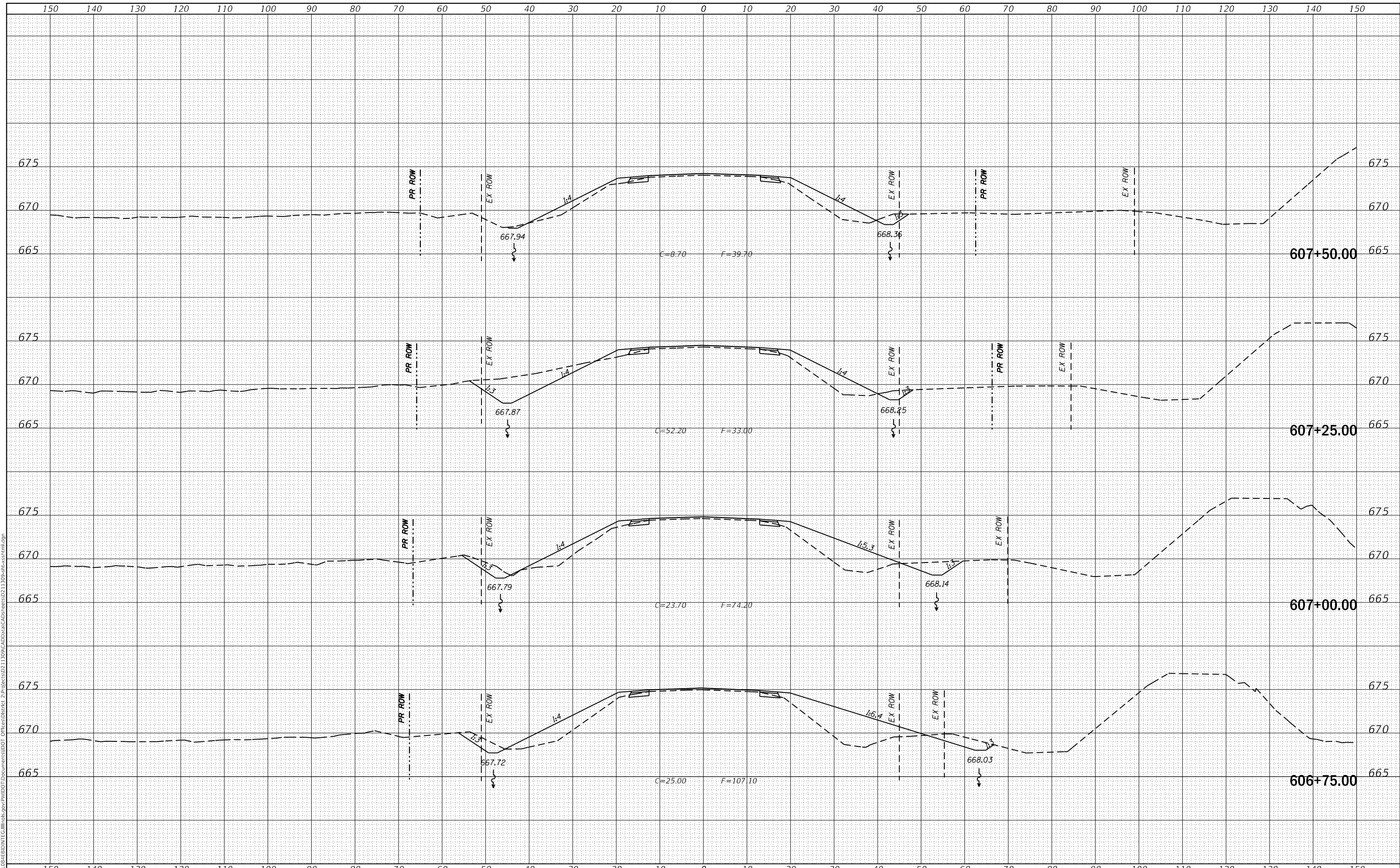
SCALE: SHEET OF SHEETS STA. 605+98.74 TO STA. 606+50.00

F.A.S. RTE.	SECTION	COUNTY	TOTAL SHEETS	SHEET NO.
1188	*	HENRY	697	394
CONTRACT NO. 64F50				
ILLINOIS FED. AID PROJECT				

DATE	
BY	
SURVEYED	
PLOTTED	
TEMPLATE	
AREAS CHECKED	
FINAL SURVEY NO.	
NOTE BOOK NO.	
AREAS CHECKED	

DATE	
BY	
SURVEYED	
PLOTTED	
TEMPLATE	
AREAS CHECKED	
ORIGINAL SURVEY NO.	
NOTE BOOK NO.	
AREAS CHECKED	

MODEL: Defnair  
 FILE NAME: D:\118R5-4\FEB18\INT\G:\Illinois\pwp\pwwd\Documents\DOT\Documents\DOT\Office\District 2\Projects\0211309\CA0\Draws\CAD\Draws\0211309-sr-x-section1.dgn



USER NAME =	cushmanbw	DESIGNED -	REVISED -
		DRAWN -	REVISED -
PLOT SCALE =	20.0000' / in.	CHECKED -	REVISED -
PLOT DATE =	8/24/2017	DATE -	REVISED -

**STATE OF ILLINOIS  
 DEPARTMENT OF TRANSPORTATION**

**US 150 X-SECTIONS**

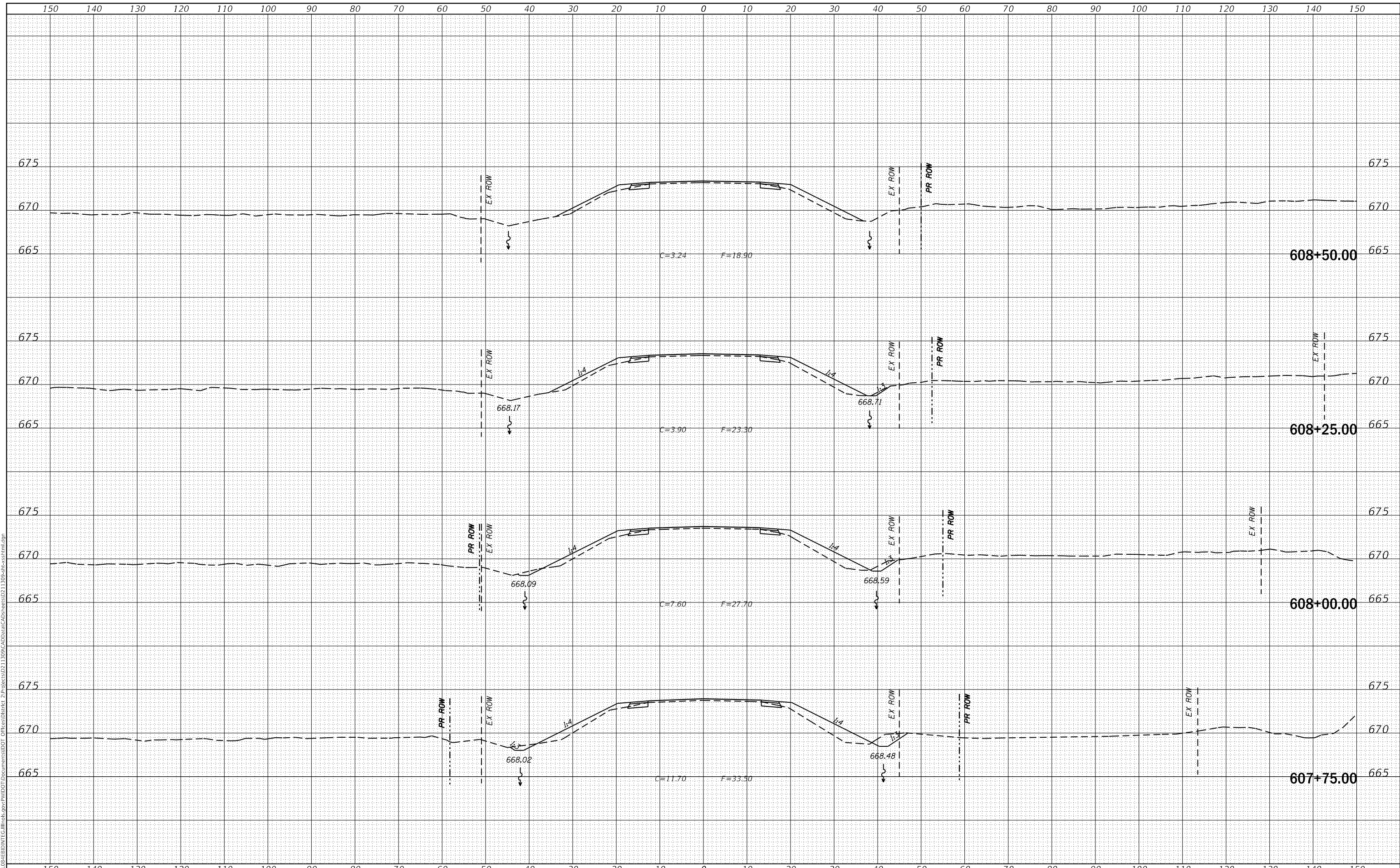
SCALE: SHEET OF SHEETS STA. 606+75.00 TO STA. 607+50.00

F.A.S. RTE.	SECTION	COUNTY	TOTAL SHEETS	SHEET NO.
1188	*	HENRY	697	395
CONTRACT NO. 64F50				

DATE	
BY	
SURVEYED	
PLOTTED	
TEMPLATE	
AREAS CHECKED	
FINAL SURVEY NO.	
NOTE BOOK NO.	
AREAS CHECKED	

DATE	
BY	
SURVEYED	
PLOTTED	
TEMPLATE	
AREAS CHECKED	
ORIGINAL SURVEY NO.	
NOTE BOOK NO.	
AREAS CHECKED	

MODEL: Defnair  
 FILE NAME: D:\Illinois\BID\INT\Ca Illinois\pwp\PWIDOT\Documents\DOT Office\District 2\Projects\0211309\CA0\Draws\CAD\Draws\0211309-snc-x-section.html.dgn



USER NAME = cushmanbw	DESIGNED -	REVISED -
	DRAWN -	REVISED -
PLOT SCALE = 20.0000' / in.	CHECKED -	REVISED -
PLOT DATE = 8/24/2017	DATE -	REVISED -

**STATE OF ILLINOIS  
DEPARTMENT OF TRANSPORTATION**

**US 150 X-SECTIONS**

SCALE: SHEET OF SHEETS STA. 607+75.00 TO STA. 608+50.00

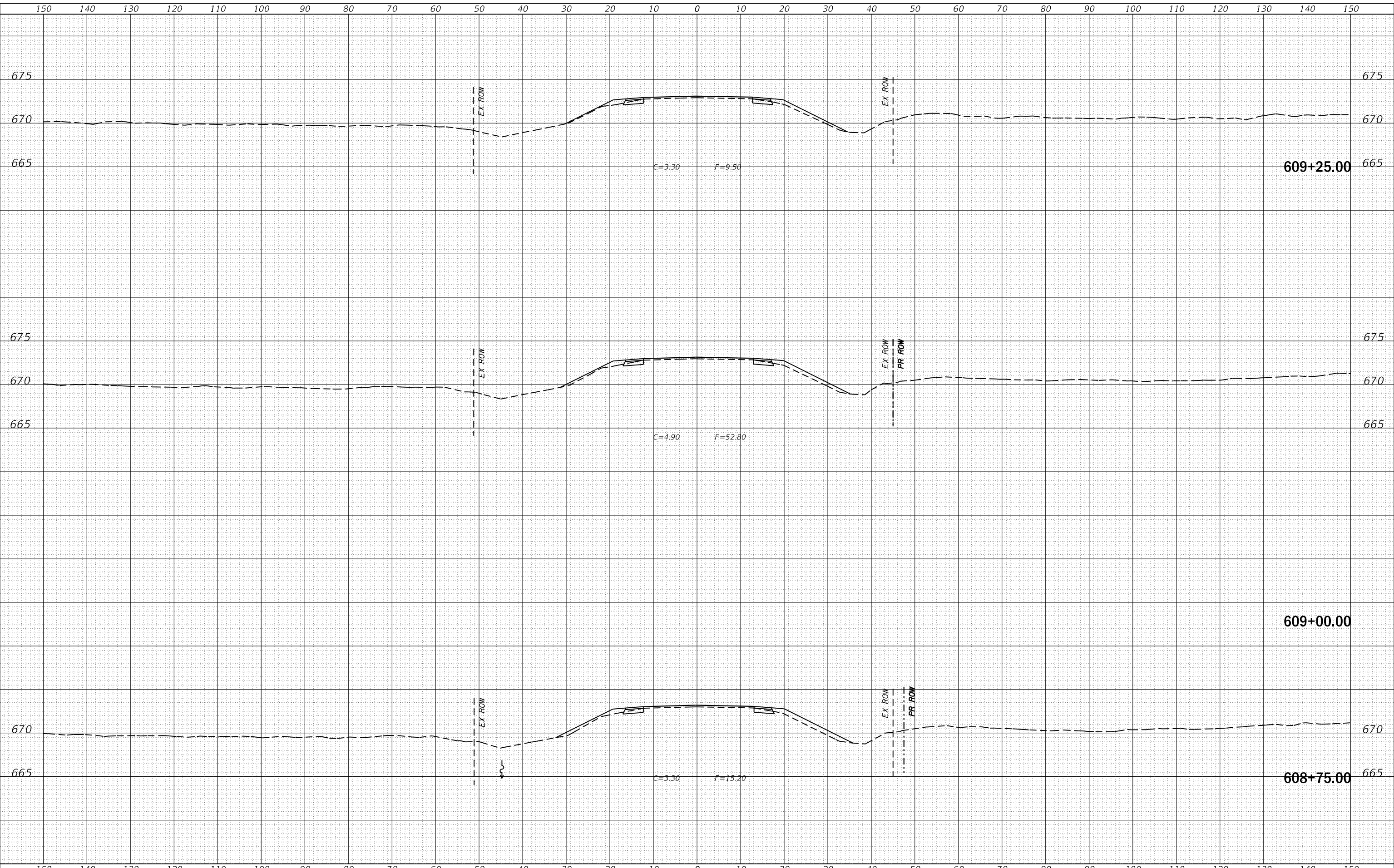
F.A.S. RTE.	SECTION	COUNTY	TOTAL SHEETS	SHEET NO.
1188	*	HENRY	697	396
CONTRACT NO. 64F50				
ILLINOIS FED. AID PROJECT				
* 118R5-4 & 118T-1				



FINAL SURVEY NO.	SURVEYED	DATE
NOTE BOOK	PLOTTED	
	TEMPLATE	
	AREAS CHECKED	

ORIGINAL SURVEY NO.	SURVEYED	DATE
NOTE BOOK	PLOTTED	
	TEMPLATE	
	AREAS CHECKED	

MODEL: Defnair  
 FILE NAME: D:\118R5-4\EBID\NTC\Illinois\pwp\DWG\Documents\DOT\Documents\DOT\Projects\0211309\CAD\Drawings\CAD\Drawings\0211309-snc-x-section.html.dgn



USER NAME = cushmanbw	DESIGNED -	REVISED -
	DRAWN -	REVISED -
PLOT SCALE = 20.0000' / in.	CHECKED -	REVISED -
PLOT DATE = 8/24/2017	DATE -	REVISED -

**STATE OF ILLINOIS  
DEPARTMENT OF TRANSPORTATION**

**US 150 X-SECTIONS**

SCALE: SHEET OF SHEETS STA. 608+75.00 TO STA. 609+25.00

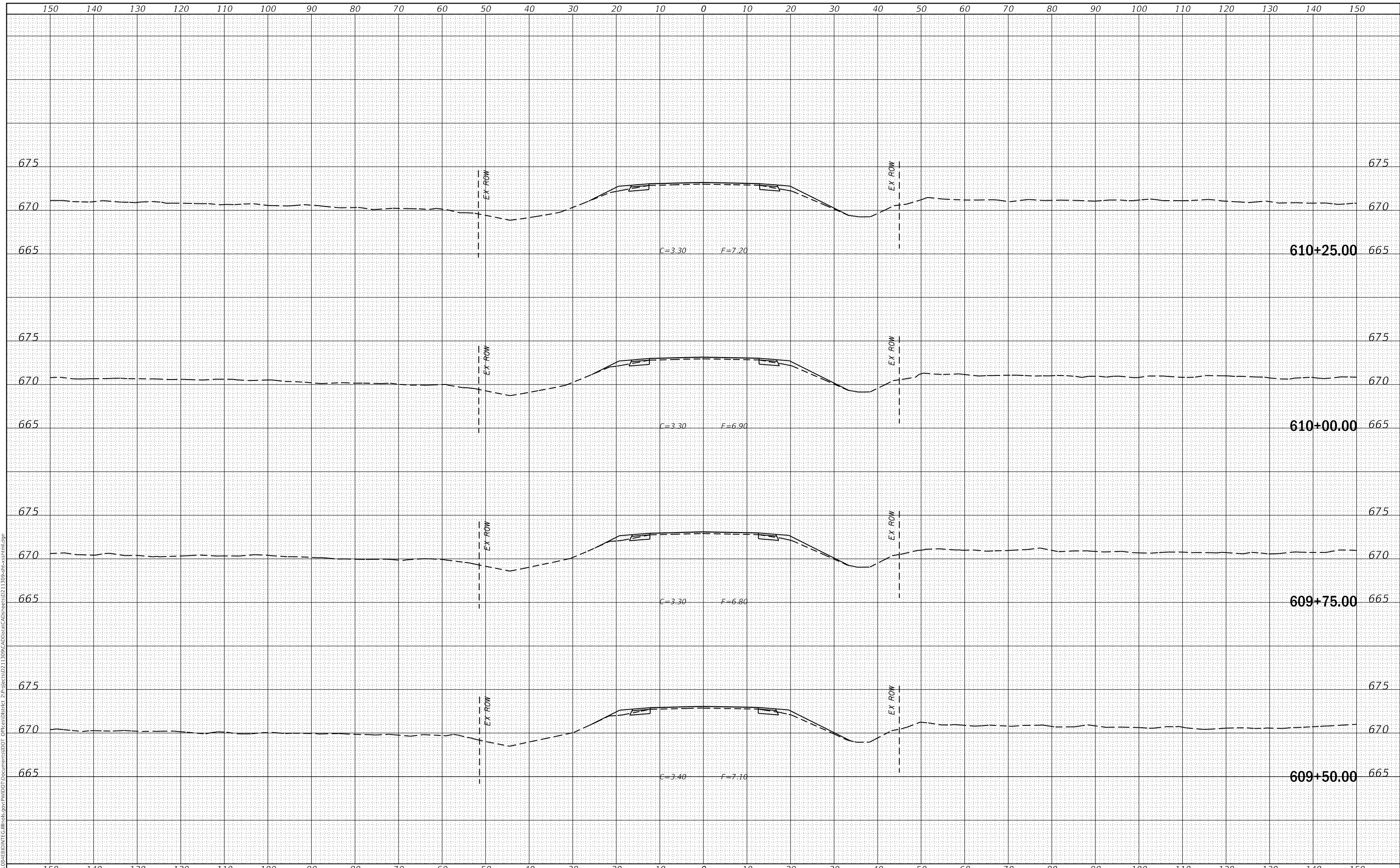
F.A.S. RTE. 1188	SECTION *	COUNTY HENRY	TOTAL SHEETS 697	SHEET NO. 397
CONTRACT NO. 64F50				
ILLINOIS FED. AID PROJECT				

\* 118R5-4 & 118T-1

DATE	
BY	
SURVEYED	
PLOTTED	
TEMPLATE	
AREAS CHECKED	
FINAL SURVEY	
NOTE BOOK	
NO.	

DATE	
BY	
SURVEYED	
PLOTTED	
TEMPLATE	
AREAS CHECKED	
ORIGINAL SURVEY	
NOTE BOOK	
NO.	

MODEL: Defnair  
 FILE NAME: D:\1185\4\EBID\NTC\Illinois\pwp\WIDOT\Documents\DOT Office\District 2\Projects\0211309\CA0\Draws\CAD\Draws\0211309-x-sections.html.dgn



USER NAME =	cushmanbw	DESIGNED -	REVISED -
		DRAWN -	REVISED -
PLOT SCALE =	20.0000' / in.	CHECKED -	REVISED -
PLOT DATE =	8/24/2017	DATE -	REVISED -

**STATE OF ILLINOIS  
DEPARTMENT OF TRANSPORTATION**

**US 150 X-SECTIONS**

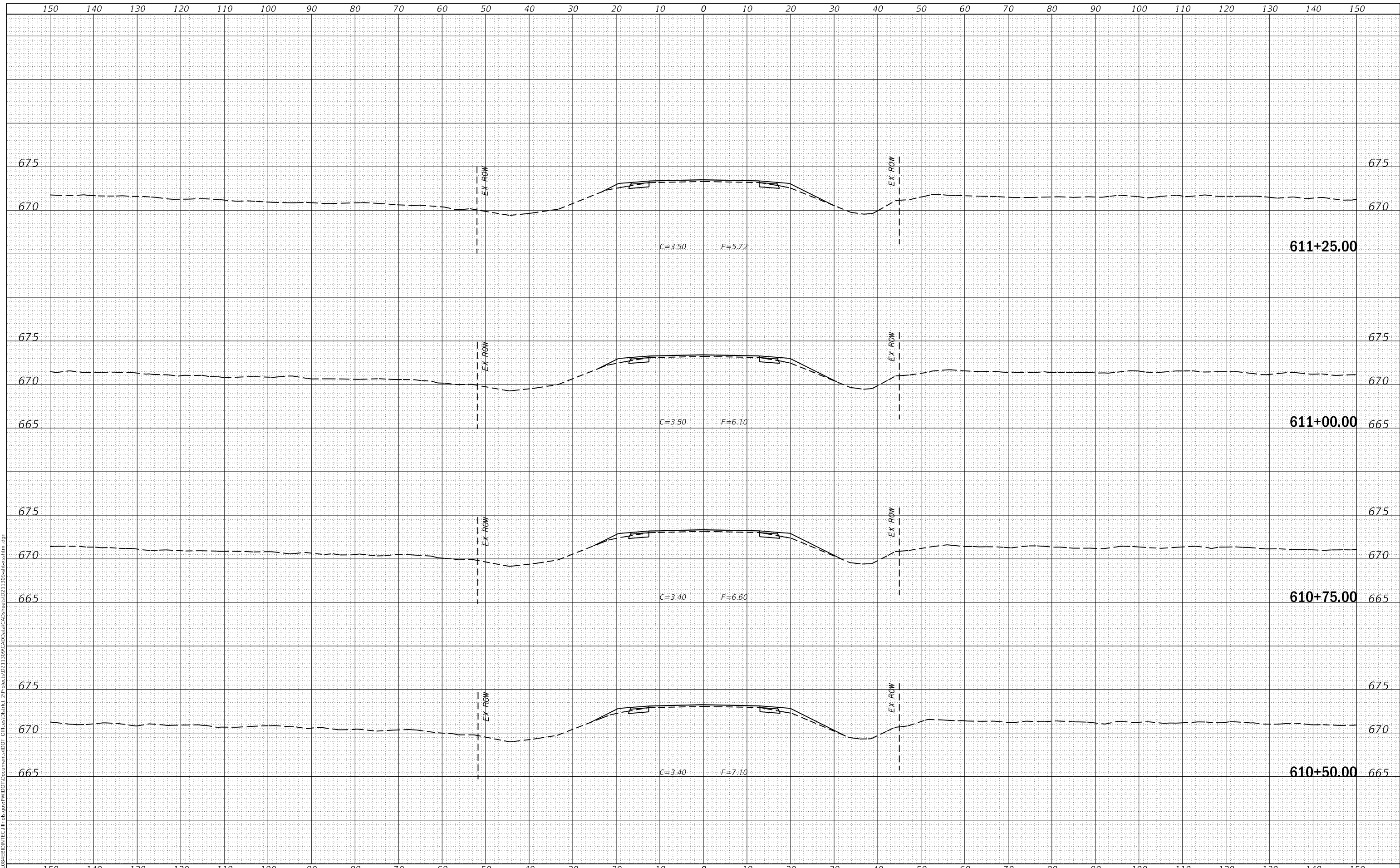
SCALE: SHEET OF SHEETS STA. 609+50.00 TO STA. 610+25.00

F.A.S. RTE.	SECTION	COUNTY	TOTAL SHEETS	SHEET NO.
1188	*	HENRY	697	398
CONTRACT NO. 64F50				

DATE	
BY	
SURVEYED	
PLOTTED	
TEMPLATE	
AREAS CHECKED	
FINAL SURVEY NO.	
NOTE BOOK NO.	
AREAS CHECKED	

DATE	
BY	
SURVEYED	
PLOTTED	
TEMPLATE	
AREAS CHECKED	
ORIGINAL SURVEY NO.	
NOTE BOOK NO.	
AREAS CHECKED	

MODEL: Defn.rvt  
FILE NAME: D:\118R5-4\EBID\INT\G:\Illinois\pwp\WIDOT\Documents\DOT Offices\District 2\Projects\0211309\CAD\Draws\CAD\Draws\0211309-x-sections.html.dgn



USER NAME =	cushmanbw	DESIGNED -	REVISED -
		DRAWN -	REVISED -
PLOT SCALE =	20.0000' / in.	CHECKED -	REVISED -
PLOT DATE =	8/24/2017	DATE -	REVISED -

**STATE OF ILLINOIS  
DEPARTMENT OF TRANSPORTATION**

**US 150 X-SECTIONS**

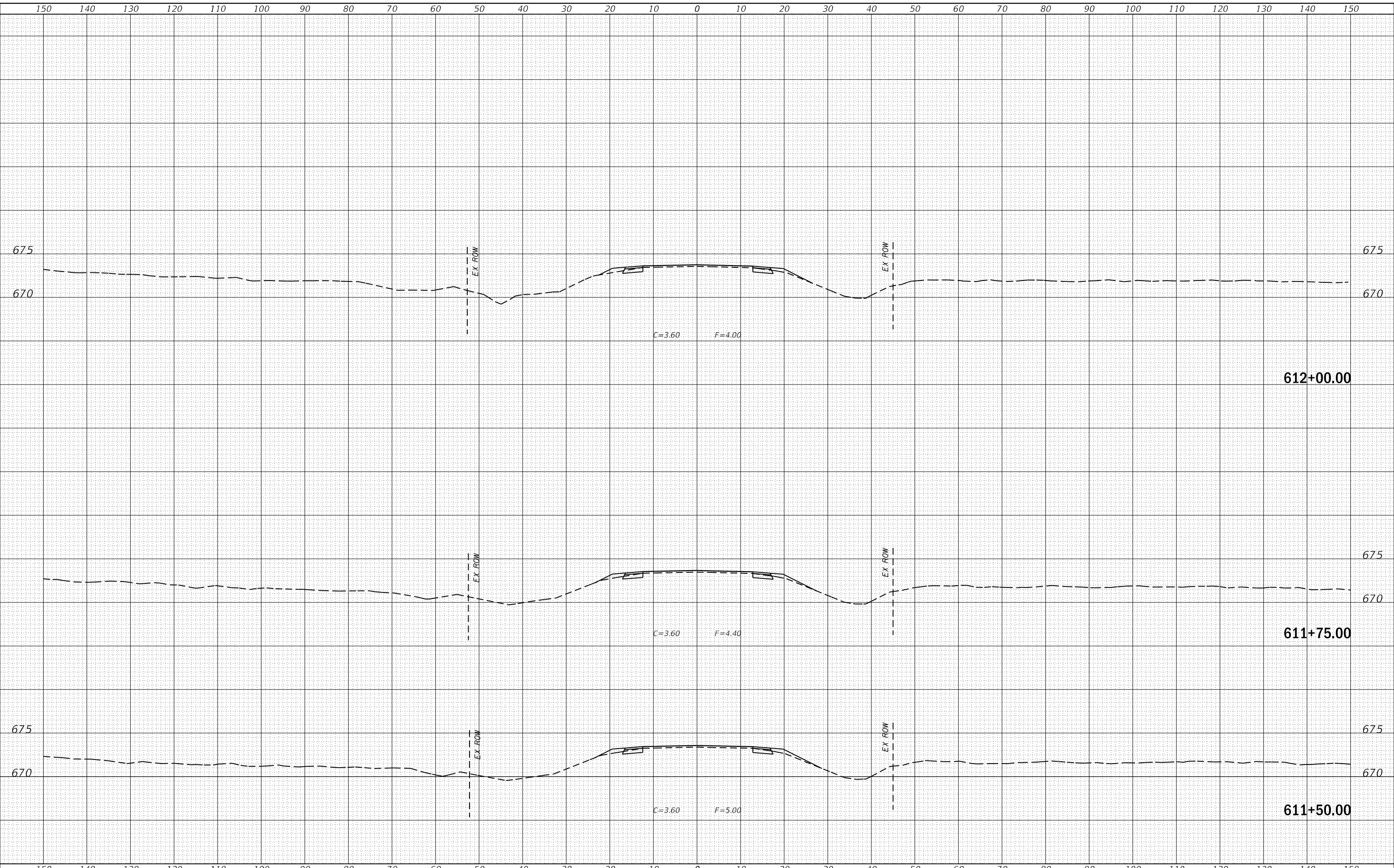
SCALE: SHEET OF SHEETS STA. 610+50.00 TO STA. 611+25.00

F.A.S. RTE.	SECTION	COUNTY	TOTAL SHEETS	SHEET NO.
1188	*	HENRY	697	399
CONTRACT NO. 64F50				
ILLINOIS FED. AID PROJECT				

FINAL SURVEY	SURVEYED	DATE
NOTE BOOK	PLOTTED	BY
NO.	TEMPLATE	
	AREAS CHECKED	
	AREAS CHECKED	

ORIGINAL SURVEY	SURVEYED	DATE
NOTE BOOK	PLOTTED	BY
NO.	TEMPLATE	
	AREAS CHECKED	
	AREAS CHECKED	

MODEL: Defn.rvt  
 FILE NAME: D:\ILLINOIS\BID\INT\Ca Illinois\pwp\WIDOT\Documents\DOT Office\District 2\Projects\0211309\CA01Data\CAD\Drawings\0211309-x-section.html.dgn



USER NAME =	cushmanbw	DESIGNED -	REVISIED -
		DRAWN -	REVISIED -
PLOT SCALE =	20.0000 ' / in.	CHECKED -	REVISIED -
PLOT DATE =	8/24/2017	DATE -	REVISIED -

**STATE OF ILLINOIS  
DEPARTMENT OF TRANSPORTATION**

**US 150 X-SECTIONS**

SCALE: SHEET OF SHEETS STA. 611+50.00 TO STA. 612+00.00

F.A.S. RTE.	SECTION	COUNTY	TOTAL SHEETS	SHEET NO.
1188	*	HENRY	697	400
CONTRACT NO. 64F50				
ILLINOIS FED. AID PROJECT				
* 118R5-4 & 118T-1				