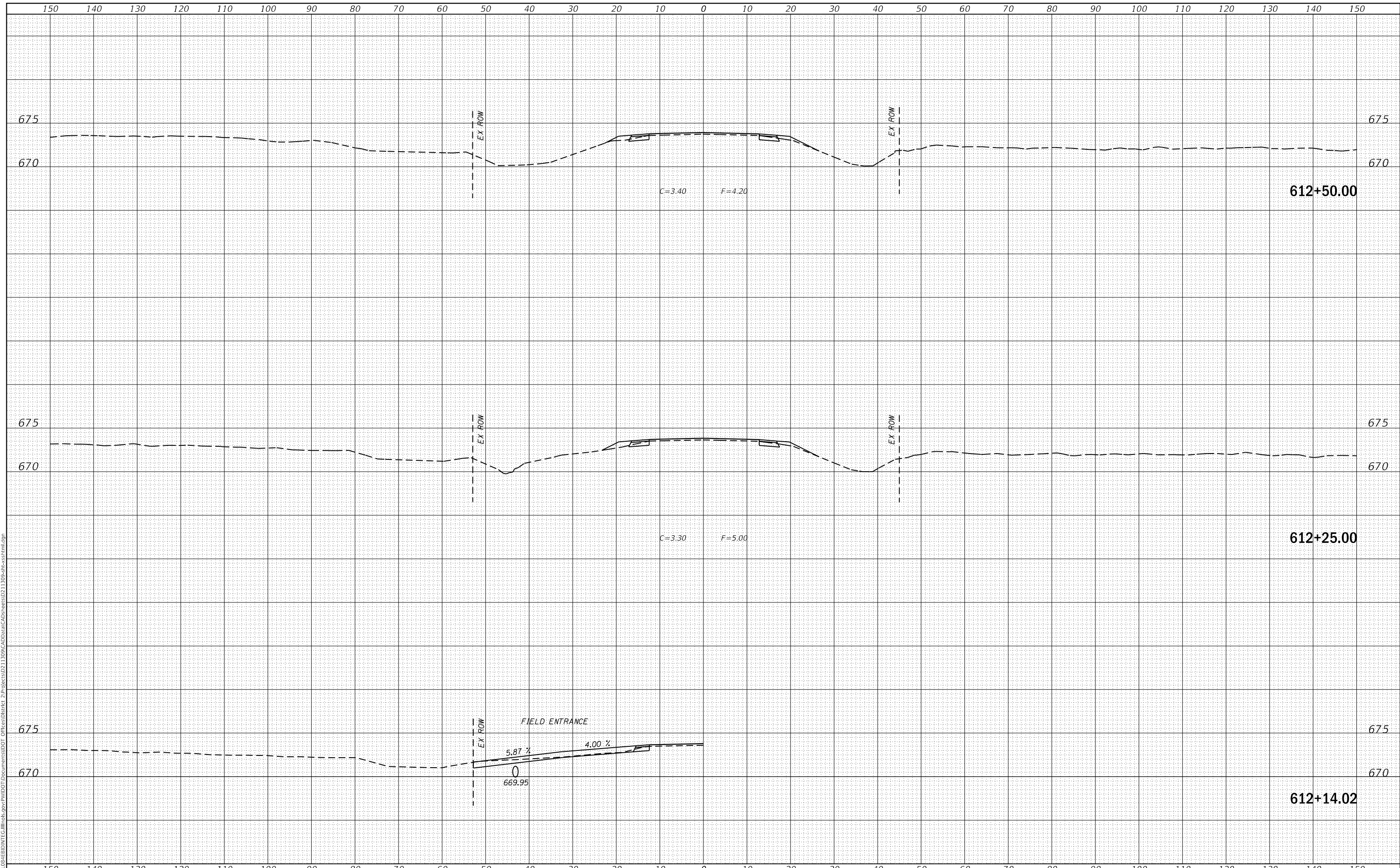


DATE	
BY	
SURVEYED	
PLOTTED	
TEMPLATE	
AREAS CHECKED	
FINAL SURVEY NO.	
NOTE BOOK NO.	
AREAS CHECKED	

DATE	
BY	
SURVEYED	
PLOTTED	
TEMPLATE	
AREAS CHECKED	
ORIGINAL SURVEY NO.	
NOTE BOOK NO.	
AREAS CHECKED	

MODEL: Defnair  
 FILE NAME: D:\1185\4\EBID\NTC\Illinois\pwp\DOT\Documents\DOT Office\District 2\Projects\0211309\CAD\Drawings\0211309-snc-x-section.dgn



USER NAME = cushmanbw	DESIGNED -	REVISED -
	DRAWN -	REVISED -
PLOT SCALE = 20.0000' / in.	CHECKED -	REVISED -
PLOT DATE = 8/24/2017	DATE -	REVISED -

**STATE OF ILLINOIS  
DEPARTMENT OF TRANSPORTATION**

**US 150 X-SECTIONS**

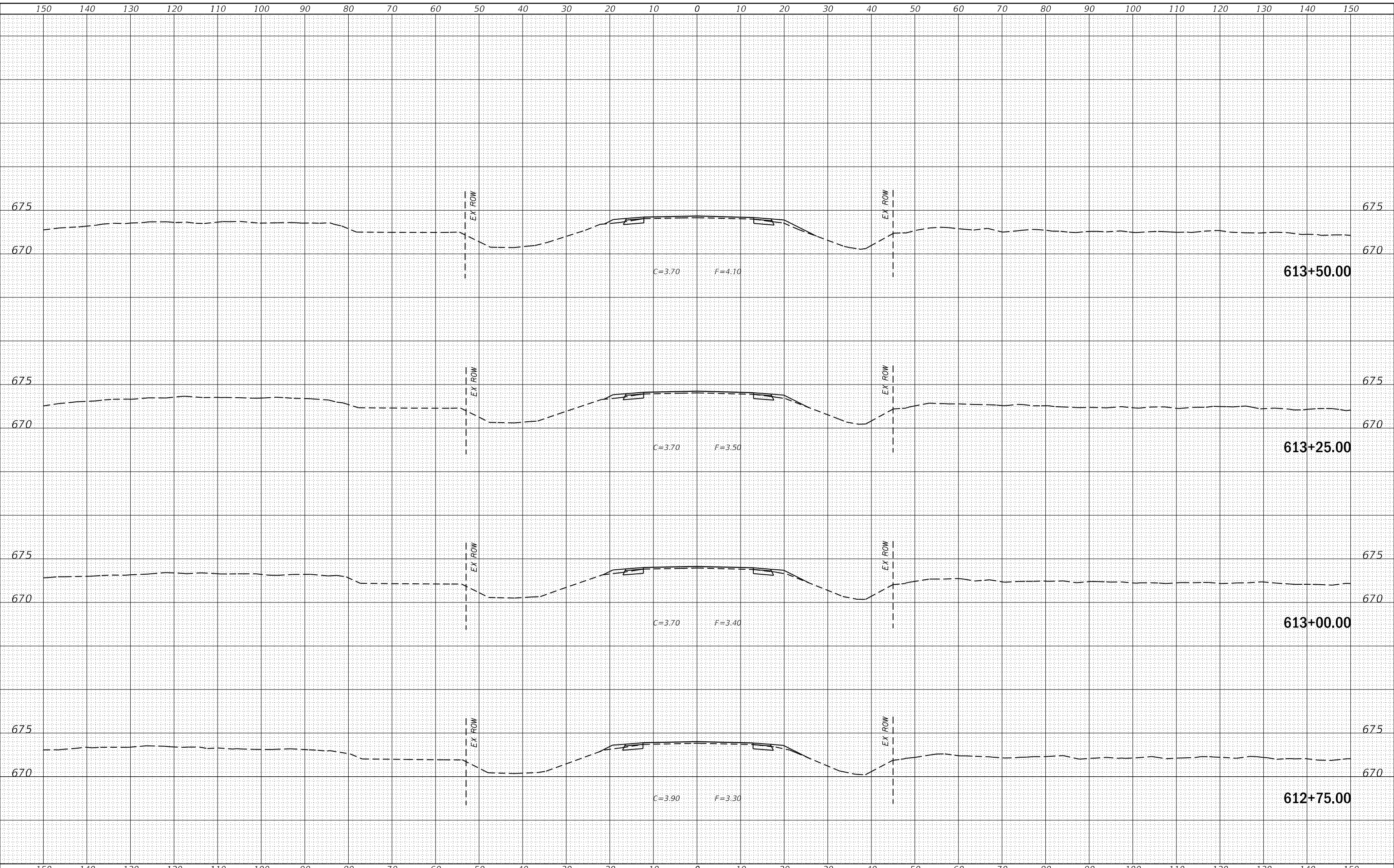
SCALE: SHEET OF SHEETS STA. 612+14.02 TO STA. 612+50.00

F.A.S. RTE.	SECTION	COUNTY	TOTAL SHEETS	SHEET NO.
1188	*	HENRY	697	401
CONTRACT NO. 64F50				
ILLINOIS FED. AID PROJECT				

FINAL SURVEY NO.	SURVEYED	DATE
NOTE BOOK	PLOTTED	
	TEMPLATE	
	AREAS CHECKED	

ORIGINAL SURVEY NO.	SURVEYED	DATE
NOTE BOOK	PLOTTED	
	TEMPLATE	
	AREAS CHECKED	

MODEL: Defnair  
 FILE NAME: D:\1185\4\EBID\NTC\Illinois\pwp\DOT\Documents\DOT Offices\District 2\Projects\0211309\CA0\Draws\CAD\Draws\0211309-x-sections.html.dgn



USER NAME = cushmanbw	DESIGNED -	REVISED -
	DRAWN -	REVISED -
PLOT SCALE = 20.0000' / in.	CHECKED -	REVISED -
PLOT DATE = 8/24/2017	DATE -	REVISED -

**STATE OF ILLINOIS  
DEPARTMENT OF TRANSPORTATION**

**US 150 X-SECTIONS**

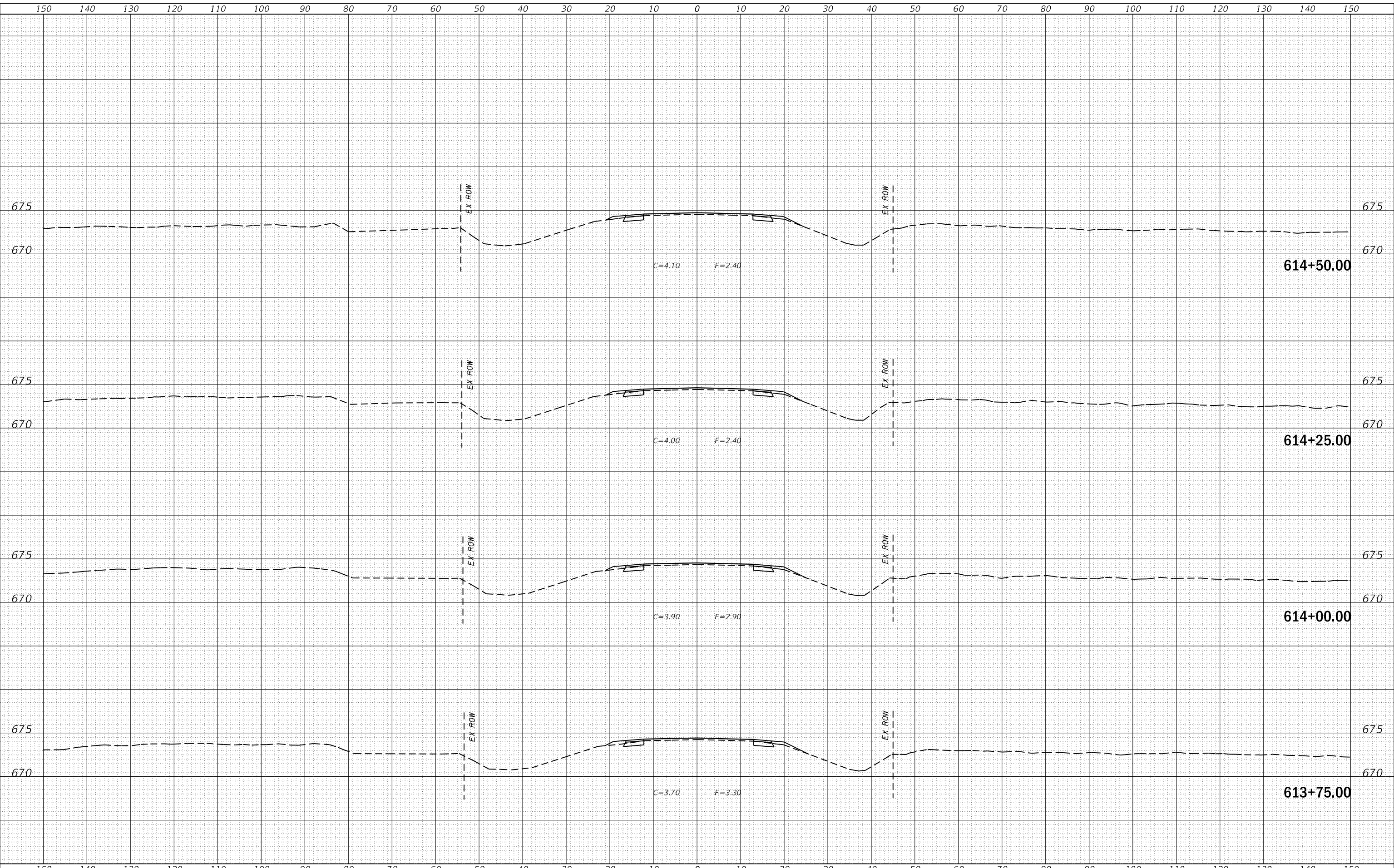
SCALE: SHEET OF SHEETS STA. 612+75.00 TO STA. 613+50.00

F.A.S. RTE. 1188	SECTION *	COUNTY HENRY	TOTAL SHEETS 697	SHEET NO. 402
CONTRACT NO. 64F50				
ILLINOIS FED. AID PROJECT				

FINAL SURVEY NO.	SURVEYED	DATE
NOTE BOOK	PLOTTED	
	TEMPLATE	
	AREAS CHECKED	

ORIGINAL SURVEY NO.	SURVEYED	DATE
NOTE BOOK	PLOTTED	
	TEMPLATE	
	AREAS CHECKED	

MODEL: Defnair  
 FILE NAME: D:\118R5-4\EBID\NTC\Illinois\pwp\WIDOT\Documents\DOT Office\District 2\Projects\0211309\CAD\Draws\CAD\Draws\0211309-snc-x-section.html.dgn



USER NAME = cushmanbw	DESIGNED -	REVISED -
PLOT SCALE = 20.0000' / in.	DRAWN -	REVISED -
PLOT DATE = 8/24/2017	CHECKED -	REVISED -
	DATE -	REVISED -

**STATE OF ILLINOIS  
DEPARTMENT OF TRANSPORTATION**

**US 150 X-SECTIONS**

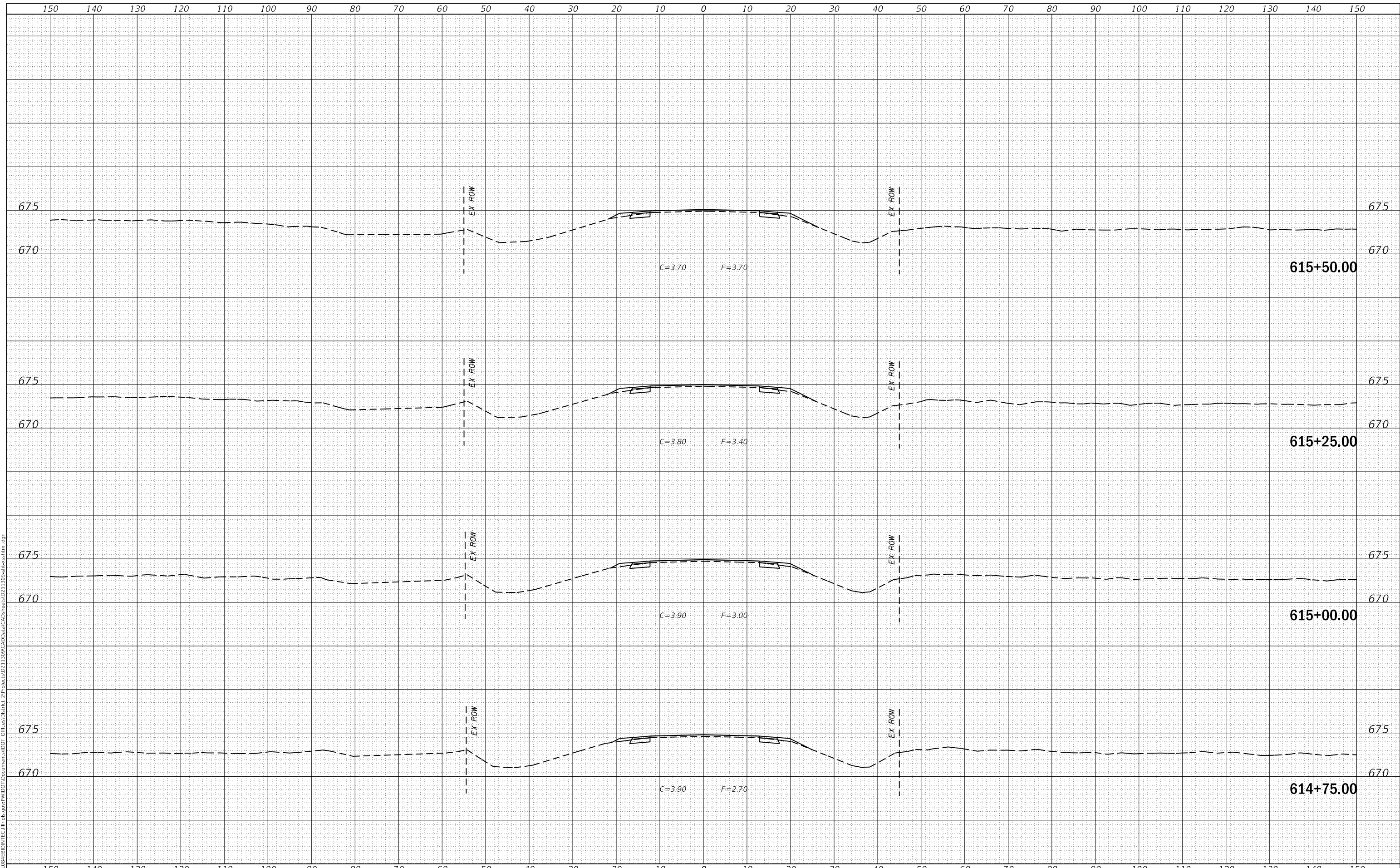
SCALE: SHEET OF SHEETS STA. 613+75.00 TO STA. 614+50.00

F.A.S. RTE. 1188	SECTION *	COUNTY HENRY	TOTAL SHEETS 697	SHEET NO. 403
CONTRACT NO. 64F50				
ILLINOIS FED. AID PROJECT				

FINAL SURVEY	SURVEYED	BY	DATE
NOTE BOOK	PLOTTED		
NO.	TEMPLATE		
	AREAS CHECKED		
	AREAS CHECKED		

ORIGINAL SURVEY	SURVEYED	BY	DATE
NOTE BOOK	PLOTTED		
NO.	TEMPLATE		
	AREAS CHECKED		
	AREAS CHECKED		

MODEL: Defn.rvt  
FILE NAME: D:\ILLINOIS\EBID\INT\G:\Illinois\pwp\PWIDOT\Documents\DOT Office\District 2\Projects\0211309\CA0\Draws\CAD\Draws\0211309-snc-x-section1.dgn



USER NAME = cushmanbw	DESIGNED -	REVISED -
	DRAWN -	REVISED -
PLOT SCALE = 20.0000' / in.	CHECKED -	REVISED -
PLOT DATE = 8/24/2017	DATE -	REVISED -

**STATE OF ILLINOIS  
DEPARTMENT OF TRANSPORTATION**

**US 150 X-SECTIONS**

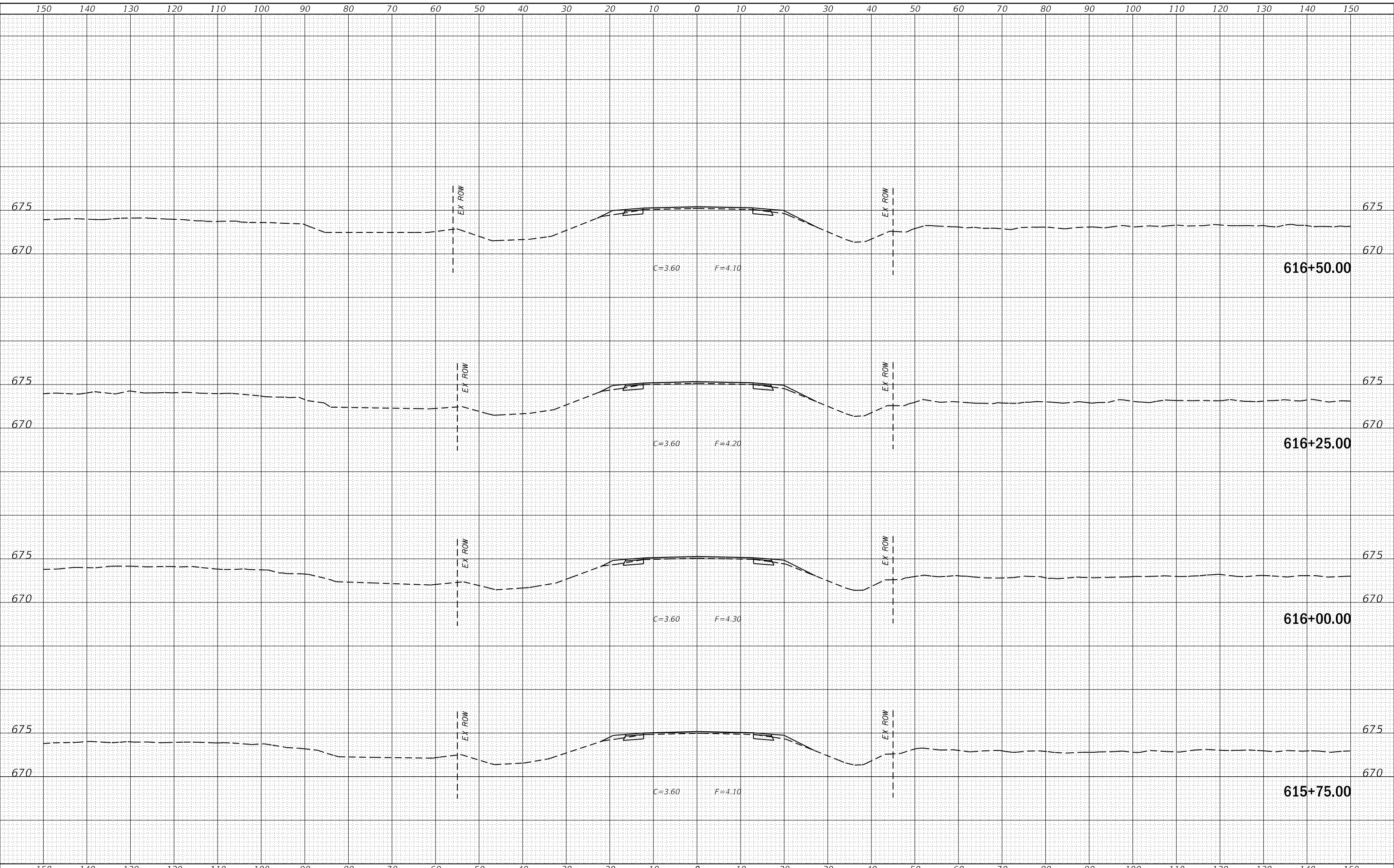
SCALE: SHEET OF SHEETS STA. 614+75.00 TO STA. 615+50.00

F.A.S. RTE.	SECTION	COUNTY	TOTAL SHEETS	SHEET NO.
1188	*	HENRY	697	404
CONTRACT NO. 64F50				
ILLINOIS FED. AID PROJECT				
* 118R5-4 & 118T-1				

FINAL SURVEY NO.	SURVEYED	DATE
NOTE BOOK	PLOTTED	
	TEMPLATE	
	AREAS CHECKED	

ORIGINAL SURVEY NO.	SURVEYED	DATE
NOTE BOOK	PLOTTED	
	TEMPLATE	
	AREAS CHECKED	

MODEL: Defn.rvt  
FILE NAME: D:\ILLINOIS\BID\NTC\Illinois.gov\PWIDOT\Documents\DOT Offices\District 2\Projects\0211309\CAD\Drawings\Areas\0211309-snc-x-section.html.dgn



USER NAME = cushmanbw	DESIGNED -	REVISED -
	DRAWN -	REVISED -
PLOT SCALE = 20.0000' / in.	CHECKED -	REVISED -
PLOT DATE = 8/24/2017	DATE -	REVISED -

**STATE OF ILLINOIS  
DEPARTMENT OF TRANSPORTATION**

**US 150 X-SECTIONS**

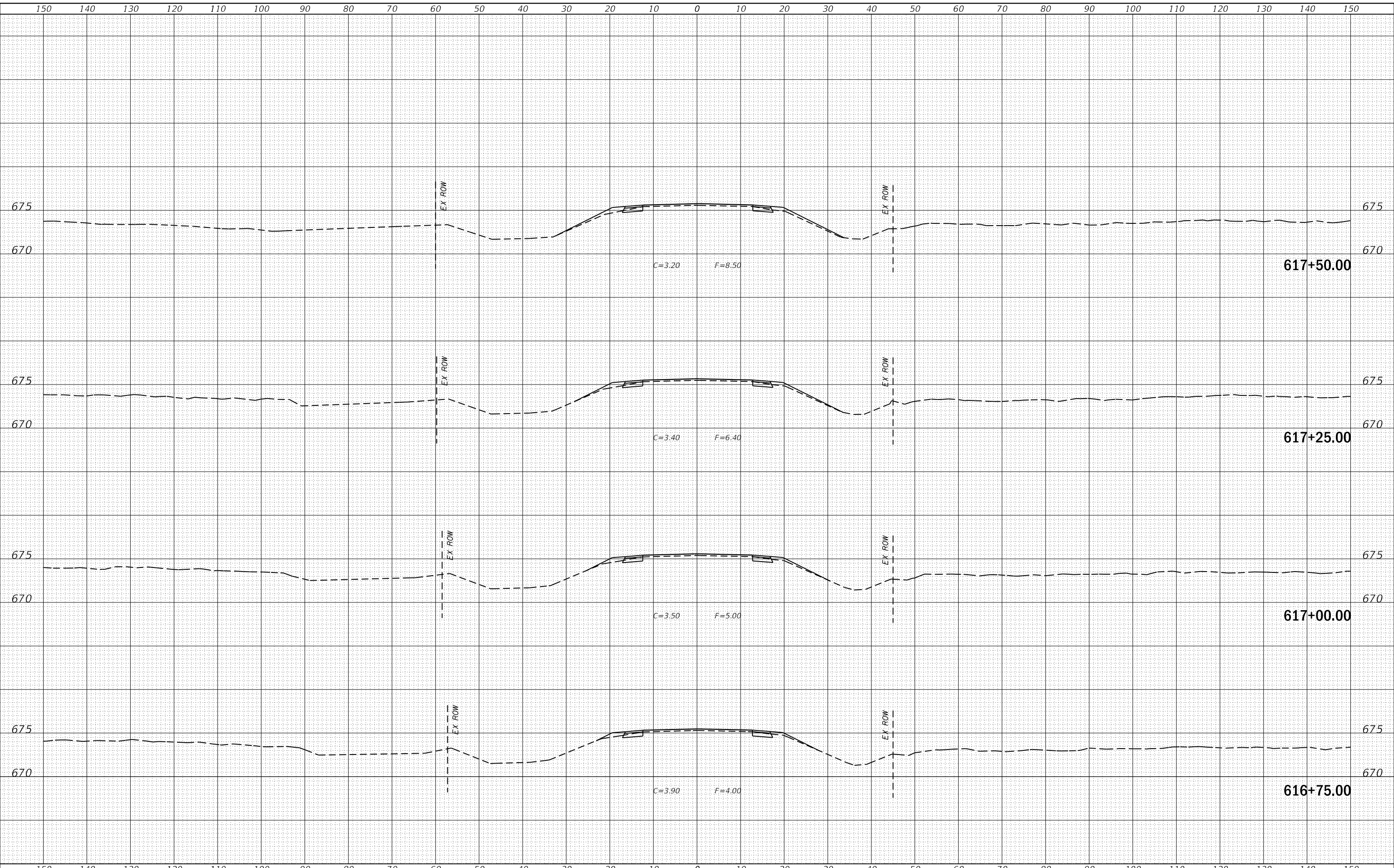
SCALE: SHEET OF SHEETS STA. 615+75.00 TO STA. 616+50.00

F.A.S. RTE. 1188	SECTION *	COUNTY HENRY	TOTAL SHEETS 697	SHEET NO. 405
CONTRACT NO. 64F50				
ILLINOIS FED. AID PROJECT				
* 118R5-4 & 118T-1				

DATE	
BY	
FINAL SURVEY	SURVEYED
NOTE BOOK	PLOTTED
NO.	TEMPLATE
	AREAS CHECKED
	AREAS CHECKED

DATE	
BY	
ORIGINAL SURVEY	SURVEYED
NOTE BOOK	PLOTTED
NO.	TEMPLATE
	AREAS CHECKED
	AREAS CHECKED

MODEL: Defn.dwg  
FILE NAME: D:\ILLINOIS\EBID\NTC\Illinois\pwr\pwwd01\Documents\DOT Offices\District 2\Projects\0211309\CA0\Draws\CAD\Draws\0211309-snc-x-section.dgn



USER NAME = cushmanbw	DESIGNED -	REVISED -
	DRAWN -	REVISED -
PLOT SCALE = 20.0000' / in.	CHECKED -	REVISED -
PLOT DATE = 8/24/2017	DATE -	REVISED -

**STATE OF ILLINOIS  
DEPARTMENT OF TRANSPORTATION**

**US 150 X-SECTIONS**

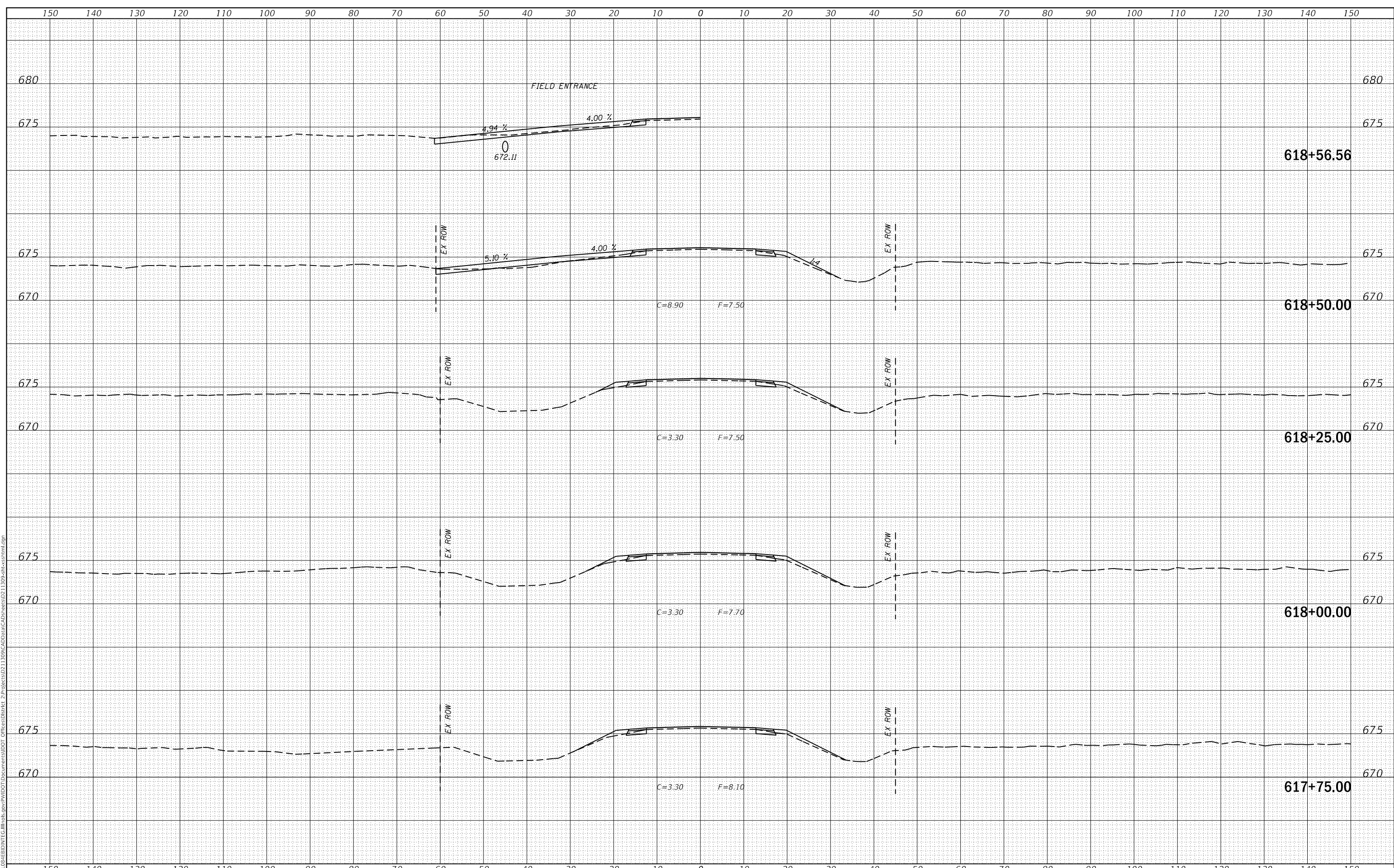
SCALE: SHEET OF SHEETS STA. 616+75.00 TO STA. 617+50.00

F.A.S. RTE. 1188	SECTION *	COUNTY HENRY	TOTAL SHEETS 697	SHEET NO. 406
CONTRACT NO. 64F50				
ILLINOIS FED. AID PROJECT				
* 118R5-4 & 118T-1				

FINAL	SURVEYED	DATE
SURVEY	PLOTTED	BY
NOTE BOOK	TEMPLATE	
NO.	AREAS CHECKED	

ORIGINAL	SURVEYED	DATE
SURVEY	PLOTTED	BY
NOTE BOOK	TEMPLATE	
NO.	AREAS CHECKED	

MODEL: Default  
FILE NAME: D:\1185\4\EB\101\T1C\Illinois.gov\PW\DOT\Documents\101\1309\CAD\Drawings\1309-X-Section.dgn



USER NAME = cushmanbw	DESIGNED -	REVISED -
PLOT SCALE = 20,0000' / in.	DRAWN -	REVISED -
PLOT DATE = 8/24/2017	CHECKED -	REVISED -
	DATE -	REVISED -

**STATE OF ILLINOIS**  
**DEPARTMENT OF TRANSPORTATION**

**US 150 X-SECTIONS**

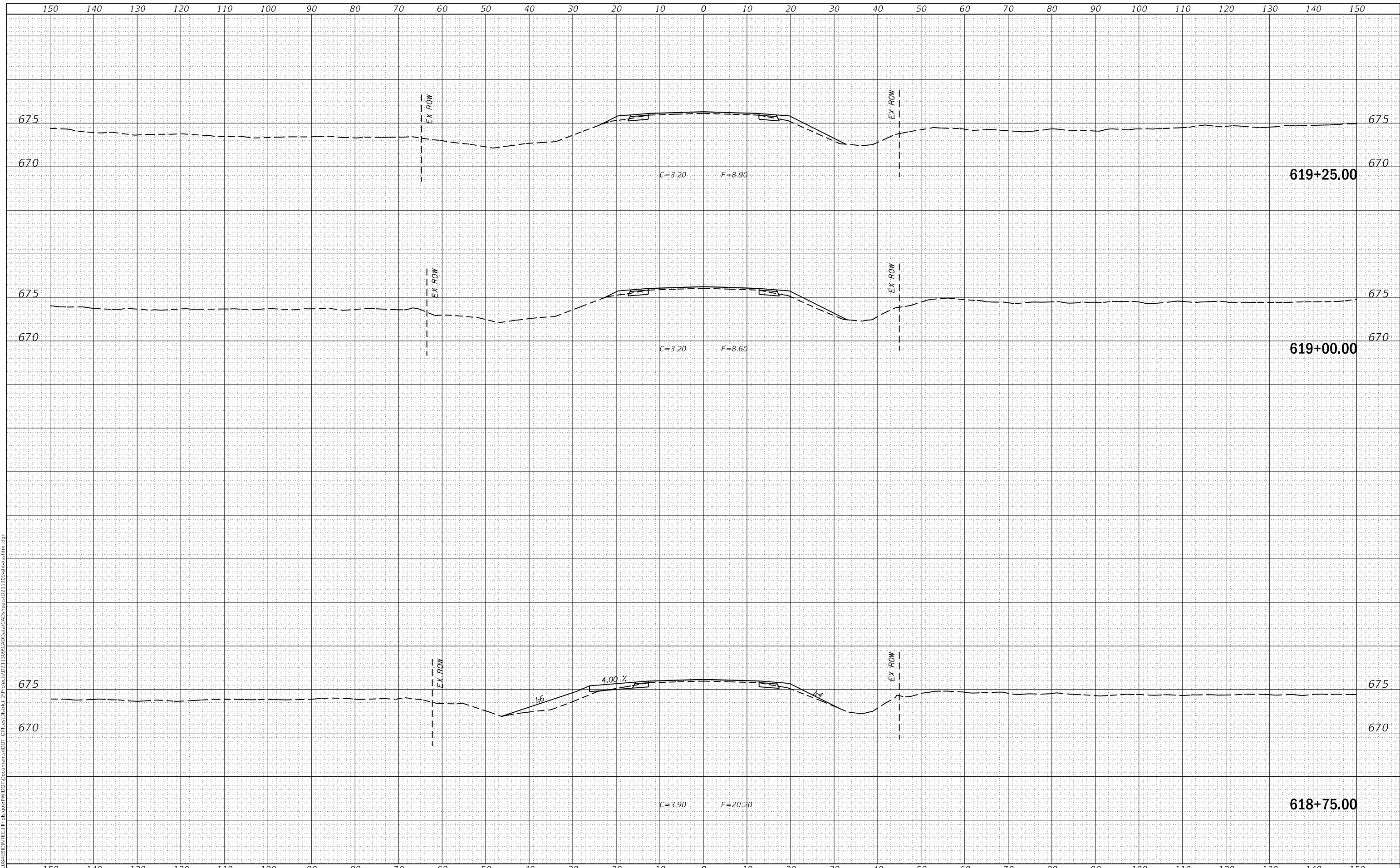
SCALE:      SHEET      OF      SHEETS      STA. 617+75.00      TO STA. 618+56.56

F.A.S. RTE. 1188	SECTION *	COUNTY HENRY	TOTAL SHEETS 697	SHEET NO. 407
CONTRACT NO. 64F50				

FINAL SURVEY NO.	SURVEYED PLOTTED TEMPLATE AREAS CHECKED
BY	DATE

ORIGINAL SURVEY NO.	SURVEYED PLOTTED TEMPLATE AREAS CHECKED
BY	DATE

MODEL: Defaul  
FILE NAME: D:\1185-4\FEB\BNT\Illinois.gov\PW\DOT Documents\DOT Offices\District 2\Project\0211309\CA0\Draws\CAD\Draws\0211309-snc-xsect.html.dgn



USER NAME = cushmanbw	DESIGNED -	REVISED -
PLOT SCALE = 20.0000 ' / in.	DRAWN -	REVISED -
PLOT DATE = 8/24/2017	CHECKED -	REVISED -
	DATE -	REVISED -

**STATE OF ILLINOIS  
DEPARTMENT OF TRANSPORTATION**

**US 150 X-SECTIONS**

SCALE: SHEET OF SHEETS STA. 618+75.00 TO STA. 619+25.00

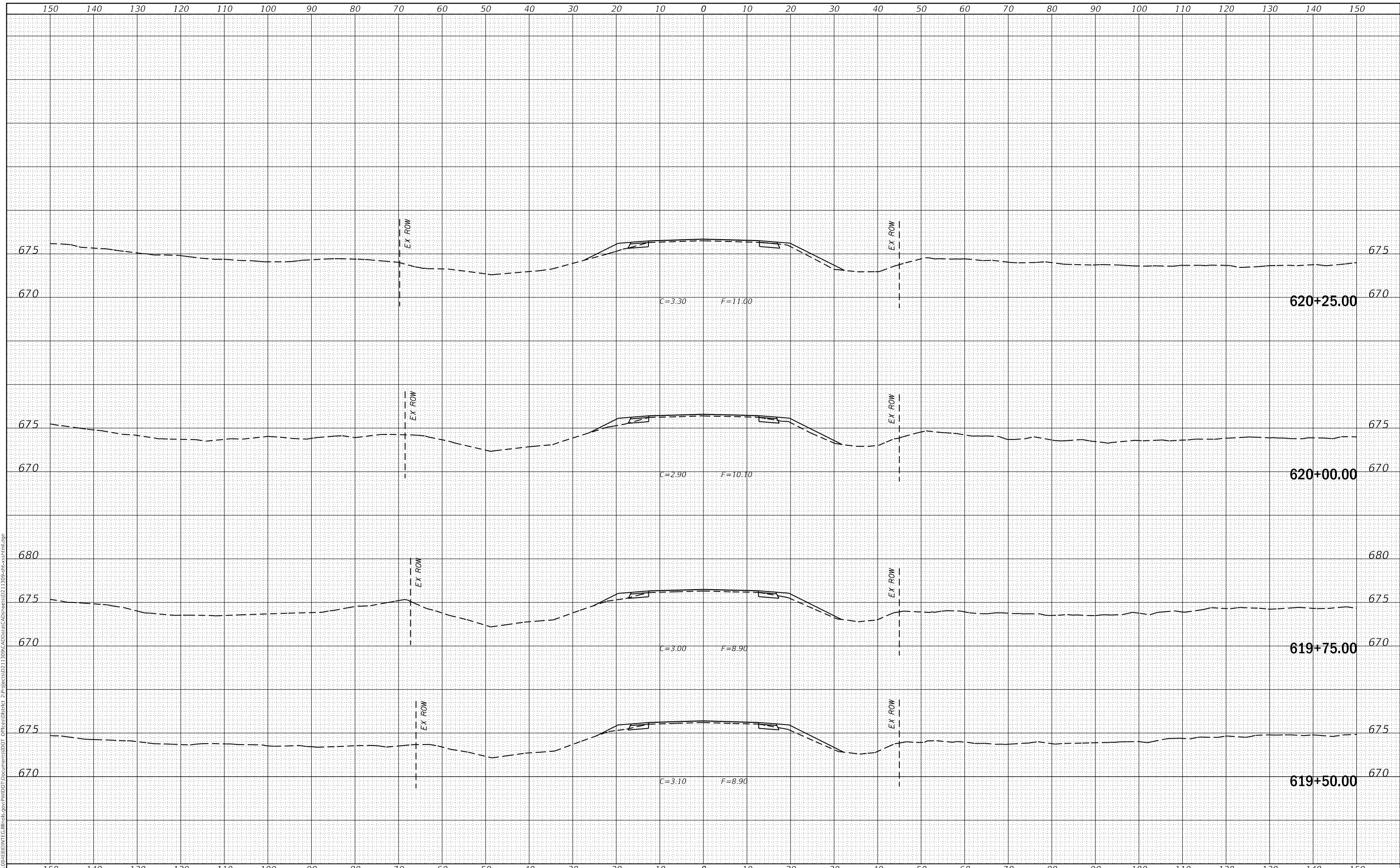
F.A.S. RTE. 1188	SECTION *	COUNTY HENRY	TOTAL SHEETS 697	SHEET NO. 408
CONTRACT NO. 64F50				
ILLINOIS FED. AID PROJECT				
118R5-4 & 118T-1				



FINAL SURVEY NO.	SURVEYED	DATE
NOTE BOOK	PLOTTED	
	TEMPLATE	
	AREAS CHECKED	

ORIGINAL SURVEY NO.	SURVEYED	DATE
NOTE BOOK	PLOTTED	
	TEMPLATE	
	AREAS CHECKED	

MODEL: Defn.rvt  
 FILE NAME: D:\118R5-4\EBID\NTC\Illinois\pwp\WIDOT\Documents\DOT Office\District 2\Projects\0211309\CA0\Draws\CAD\Draws\0211309-snc-x-section.html.dgn



USER NAME = cushmanbw	DESIGNED -	REVISED -
	DRAWN -	REVISED -
PLOT SCALE = 20.0000' / in.	CHECKED -	REVISED -
PLOT DATE = 8/24/2017	DATE -	REVISED -

**STATE OF ILLINOIS  
DEPARTMENT OF TRANSPORTATION**

**US 150 X-SECTIONS**

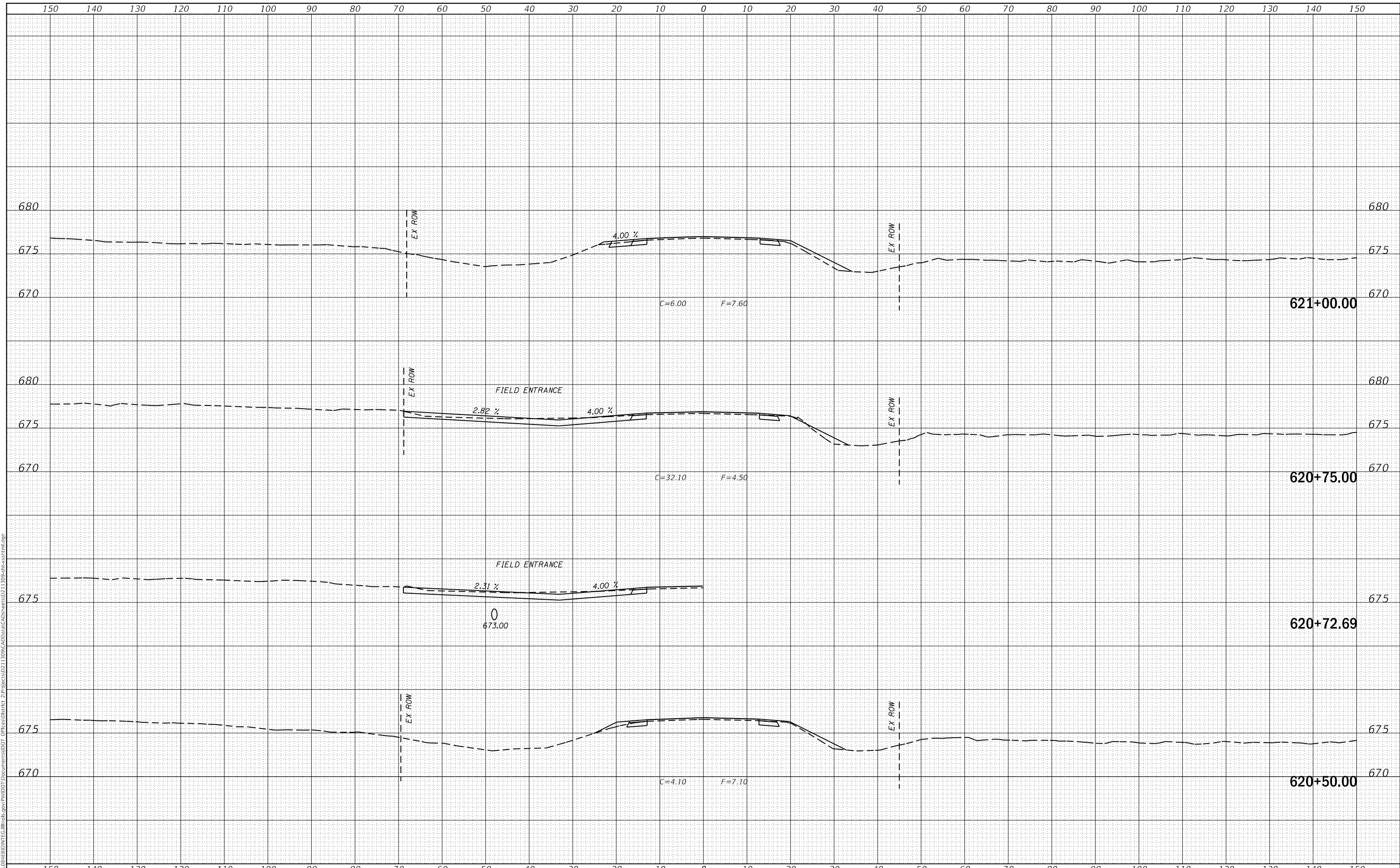
SCALE: SHEET OF SHEETS STA. 619+50.00 TO STA. 620+25.00

F.A.S. RTE. 1188	SECTION *	COUNTY HENRY	TOTAL SHEETS 697	SHEET NO. 409
CONTRACT NO. 64F50				
ILLINOIS FED. AID PROJECT				
* 118R5-4 & 118T-1				

FINAL SURVEY NO.	SURVEYED	BY	DATE
NOTE BOOK	PLOTTED		
AREAS CHECKED	TEMPLATE		
	AREAS CHECKED		

ORIGINAL SURVEY NO.	SURVEYED	BY	DATE
NOTE BOOK	PLOTTED		
AREAS CHECKED	TEMPLATE		
	AREAS CHECKED		

MODEL: Defnair  
 FILE NAME: D:\1185\4\EBID\NTC\Illinois\pwp\WIDOT\Documents\DOT Office\District 2\Projects\0211309\CAD\Draws\CAD\Draws\0211309-snc-xsect.html.dgn



USER NAME = cushmanbw	DESIGNED -	REVISED -
	DRAWN -	REVISED -
PLOT SCALE = 20.0000' / in.	CHECKED -	REVISED -
PLOT DATE = 8/24/2017	DATE -	REVISED -

**STATE OF ILLINOIS  
DEPARTMENT OF TRANSPORTATION**

**US 150 X-SECTIONS**

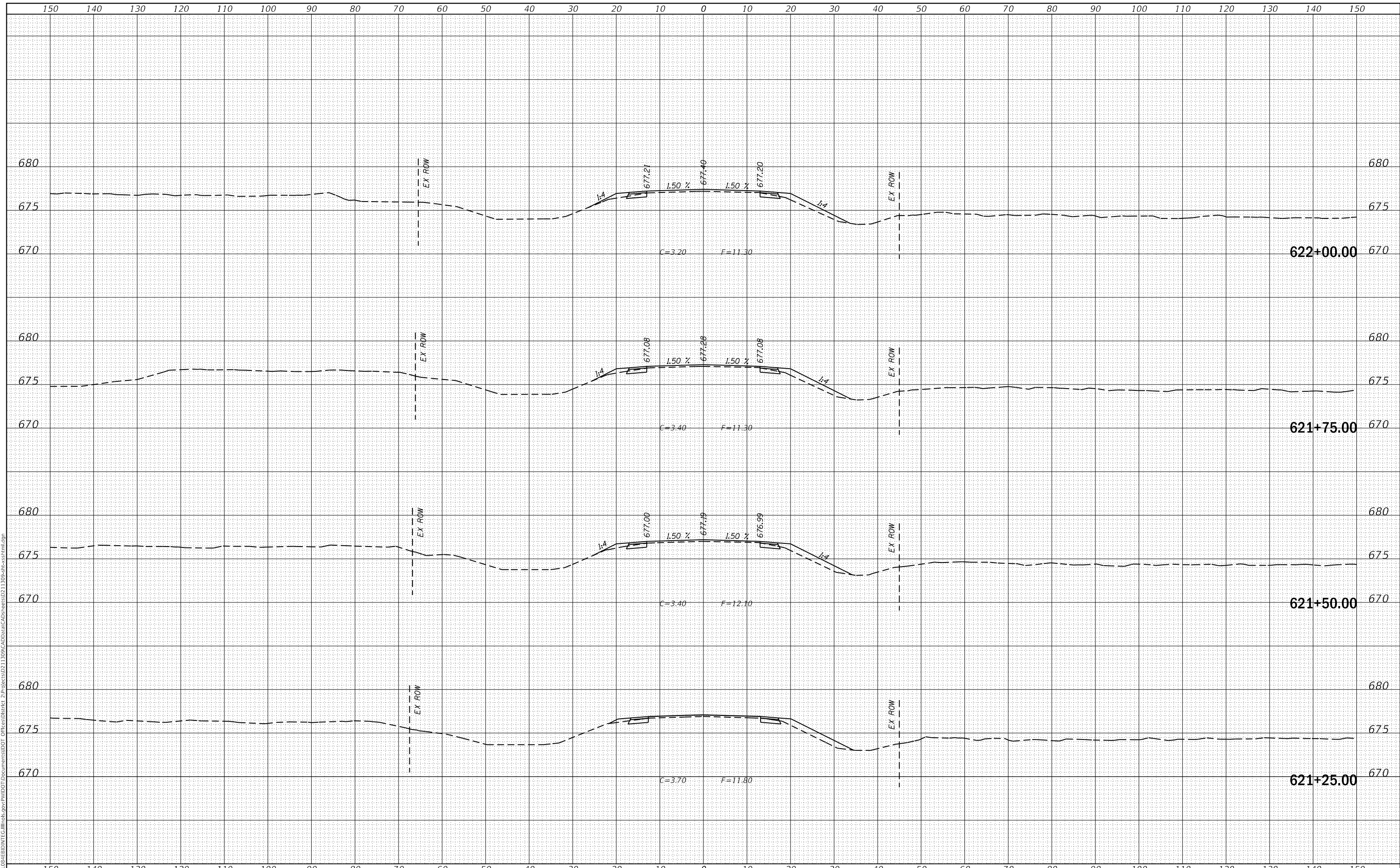
SCALE: SHEET OF SHEETS STA. 620+50.00 TO STA. 621+00.00

F.A.S. RTE. 1188	SECTION *	COUNTY HENRY	TOTAL SHEETS 697	SHEET NO. 410
CONTRACT NO. 64F50				
ILLINOIS FED. AID PROJECT				

DATE	
BY	
SURVEYED	
PLOTTED	
TEMPLATE	
AREAS CHECKED	
FINAL SURVEY NO.	
NOTE BOOK NO.	
AREAS CHECKED	

DATE	
BY	
SURVEYED	
PLOTTED	
TEMPLATE	
AREAS CHECKED	
ORIGINAL SURVEY NO.	
NOTE BOOK NO.	
AREAS CHECKED	

MODEL: Defn.rvt  
 FILE NAME: D:\ILLINOIS\EBID\NTC\Illinois.gov\PWIDOT\Documents\DOT Office\District 2\Projects\0211309\CA0\Draws\CAD\Draws\0211309-sr-x-section.html.dgn



USER NAME = cushmanbw	DESIGNED -	REVISED -
	DRAWN -	REVISED -
PLOT SCALE = 20.0000' / in.	CHECKED -	REVISED -
PLOT DATE = 8/24/2017	DATE -	REVISED -

**STATE OF ILLINOIS  
DEPARTMENT OF TRANSPORTATION**

**US 150 X-SECTIONS**

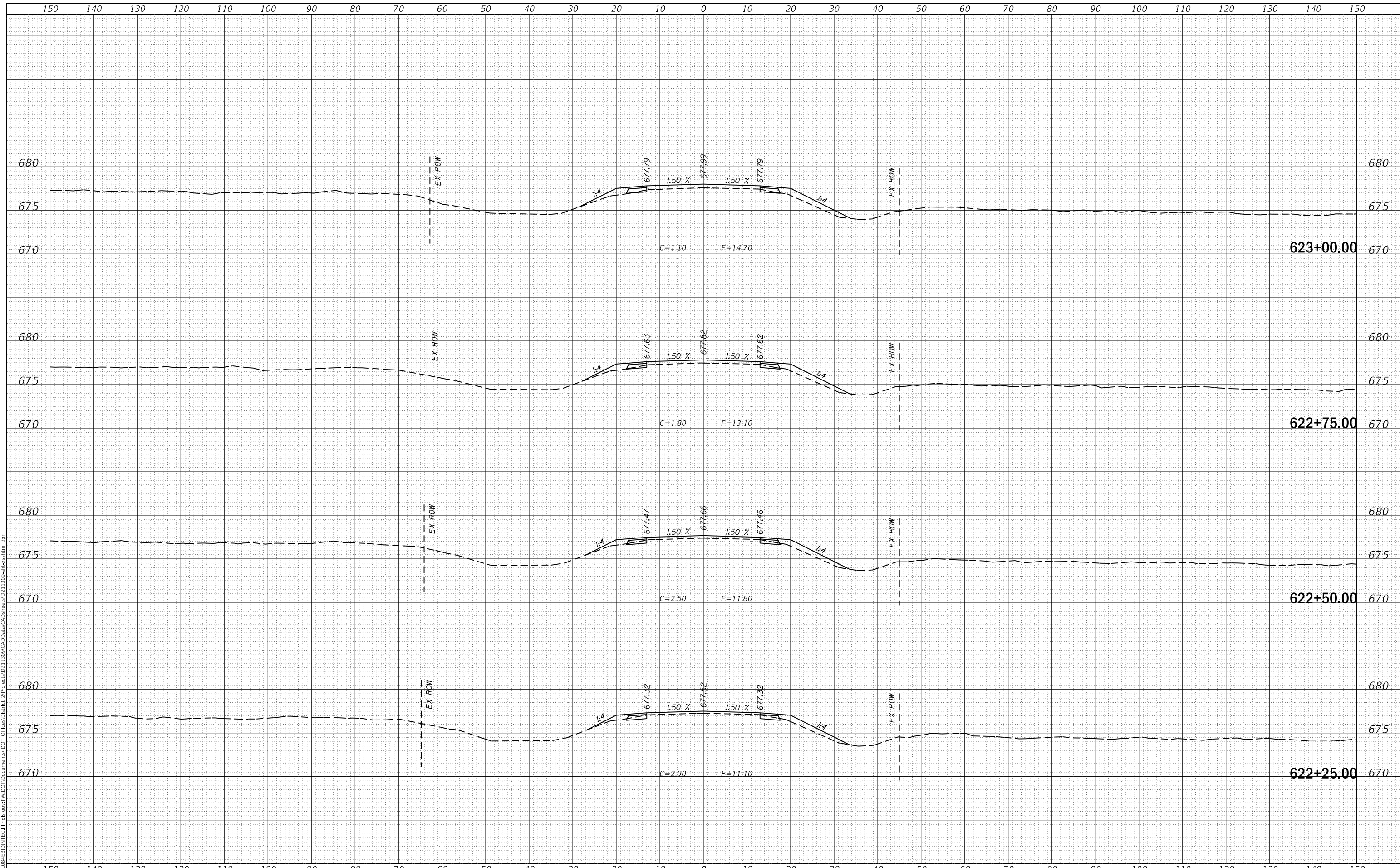
SCALE: SHEET OF SHEETS STA. 621+25.00 TO STA. 622+00.00

F.A.S. RTE.	SECTION	COUNTY	TOTAL SHEETS	SHEET NO.
1188	*	HENRY	697	411
CONTRACT NO. 64F50				
ILLINOIS FED. AID PROJECT				
* 118R5-4 & 118T-1				

DATE	
BY	
SURVEYED	
PLOTTED	
TEMPLATE	
AREAS CHECKED	
FINAL SURVEY	
NOTE BOOK	
NO.	

DATE	
BY	
SURVEYED	
PLOTTED	
TEMPLATE	
AREAS CHECKED	
ORIGINAL SURVEY	
NOTE BOOK	
NO.	

MODEL: Defaul  
 FILE NAME: D:\ILLINOIS\EBID\INTC\Illinois\pwp\WIDOT\Documents\DOT Office\District 2\Projects\0211309\CA0\Draws\CAD\Draws\0211309-snc-x-section.html.dgn



USER NAME =	cushmanbw	DESIGNED -	REVISIED -
		DRAWN -	REVISIED -
PLOT SCALE =	20.0000' / in.	CHECKED -	REVISIED -
PLOT DATE =	8/24/2017	DATE -	REVISIED -

**STATE OF ILLINOIS  
 DEPARTMENT OF TRANSPORTATION**

**US 150 X-SECTIONS**

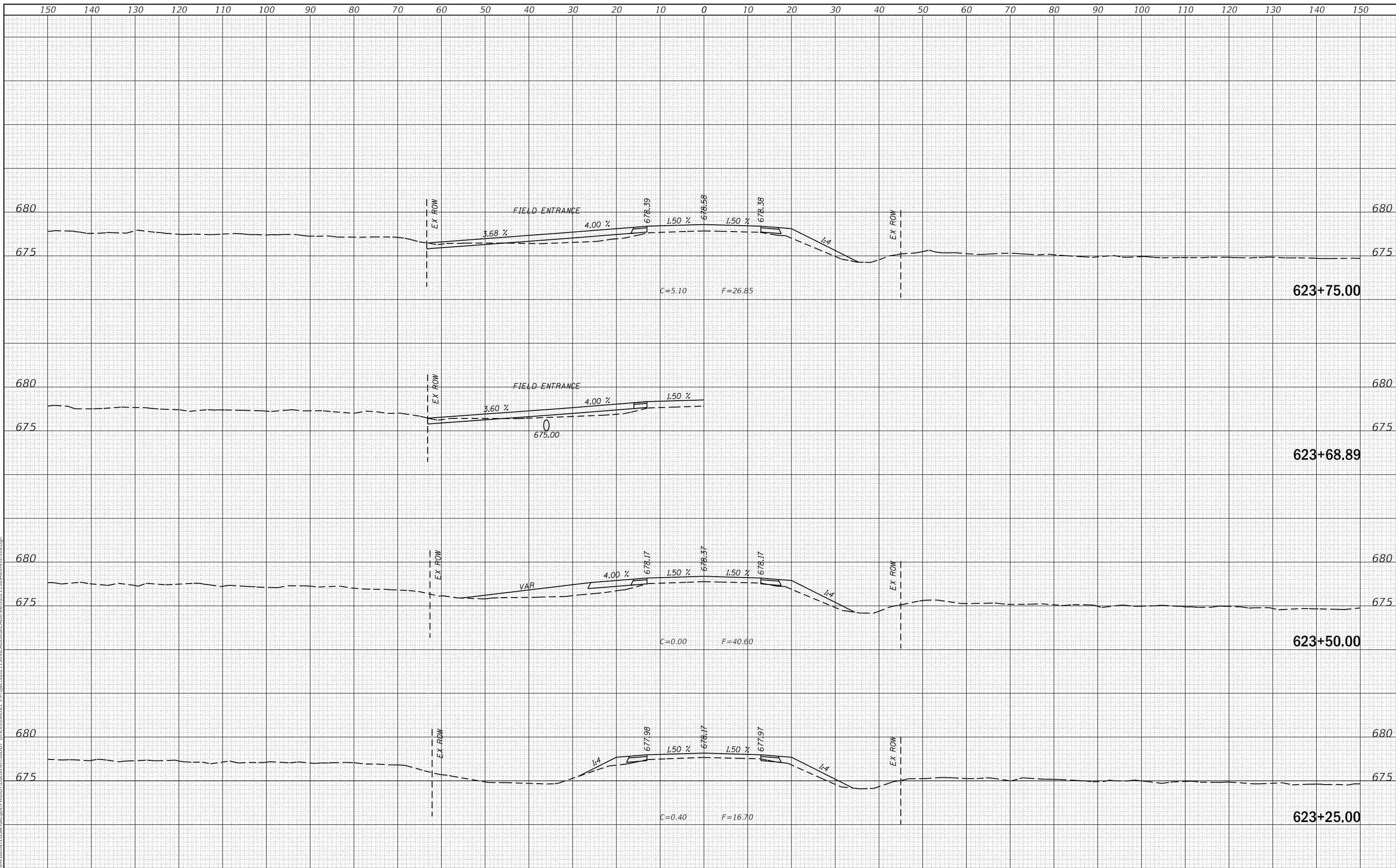
SCALE: SHEET OF SHEETS STA. 622+25.00 TO STA. 623+00.00

F.A.S. RTE.	SECTION	COUNTY	TOTAL SHEETS	SHEET NO.
1188	*	HENRY	697	412
CONTRACT NO. 64F50				

DATE	BY	SURVEYED	PLOTTED	TEMPLATE	AREAS	CHECKED

DATE	BY	SURVEYED	PLOTTED	TEMPLATE	AREAS	CHECKED

MODEL: Defnair  
FILE NAME: d:\x1111\8408\EBIND1\TEC\Illinois\pwp\DOT\Documents\DOT Office\District 2\Projects\0211309\CA0\Draw\CAD\Draw\res\0211309-spx-xsect.html.dgn

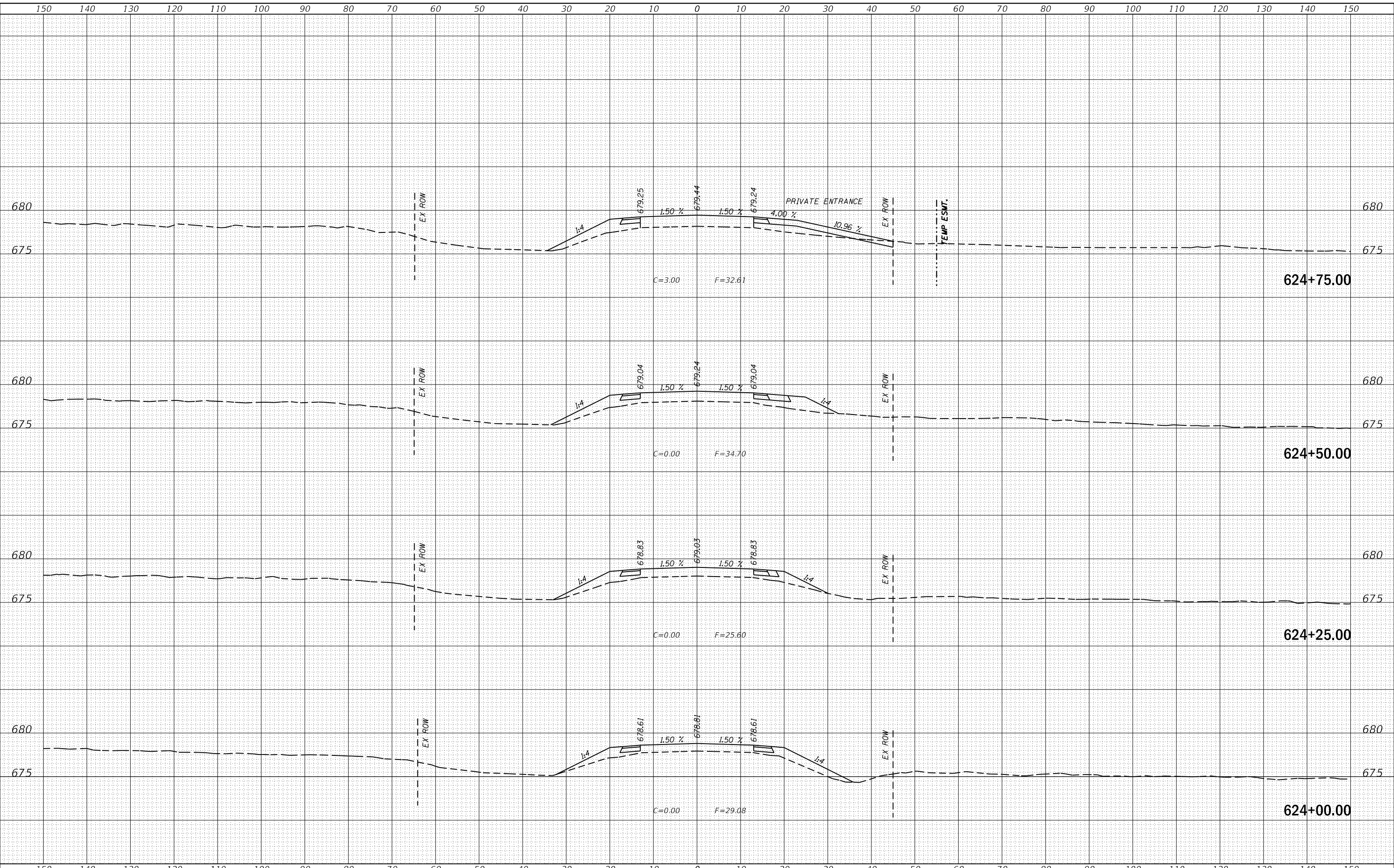


USER NAME	DESIGNED	REVISD	STATE OF ILLINOIS DEPARTMENT OF TRANSPORTATION				US 150 X-SECTIONS				F.A.S. RTE.	SECTION	COUNTY	TOTAL SHEETS	SHEET NO.					
=cushmanbw	-	-					SCALE: SHEET OF SHEETS STA. 623+25.00 TO STA. 623+75.00				1188	*	HENRY	697	413					
PLOT SCALE = 20.0000 ' / in.	CHECKED	REVISD									CONTRACT NO. 64F50				ILLINOIS FED. AID PROJECT					
PLOT DATE = 8/24/2017	DATE	REVISD									* 118R5-4 & 118T-1									

FINAL SURVEY NO.	SURVEYED	DATE
NOTE BOOK	PLOTTED	
	TEMPLATE	
	AREAS CHECKED	

ORIGINAL SURVEY NO.	SURVEYED	DATE
	PLOTTED	
	TEMPLATE	
	AREAS CHECKED	

MODEL: Defn.dwg  
 FILE NAME: D:\ILLINOIS\BID\INT\Ca Illinois\pwp\WIDOT\Documents\DOT Offices\District 2\Projects\0211309\CA0\Draws\CAD\Draws\0211309-snc-x-section.html.dgn



USER NAME = cushmanbw	DESIGNED -	REVISED -
	DRAWN -	REVISED -
PLOT SCALE = 20.0000' / in.	CHECKED -	REVISED -
PLOT DATE = 8/24/2017	DATE -	REVISED -

**STATE OF ILLINOIS  
DEPARTMENT OF TRANSPORTATION**

**US 150 X-SECTIONS**

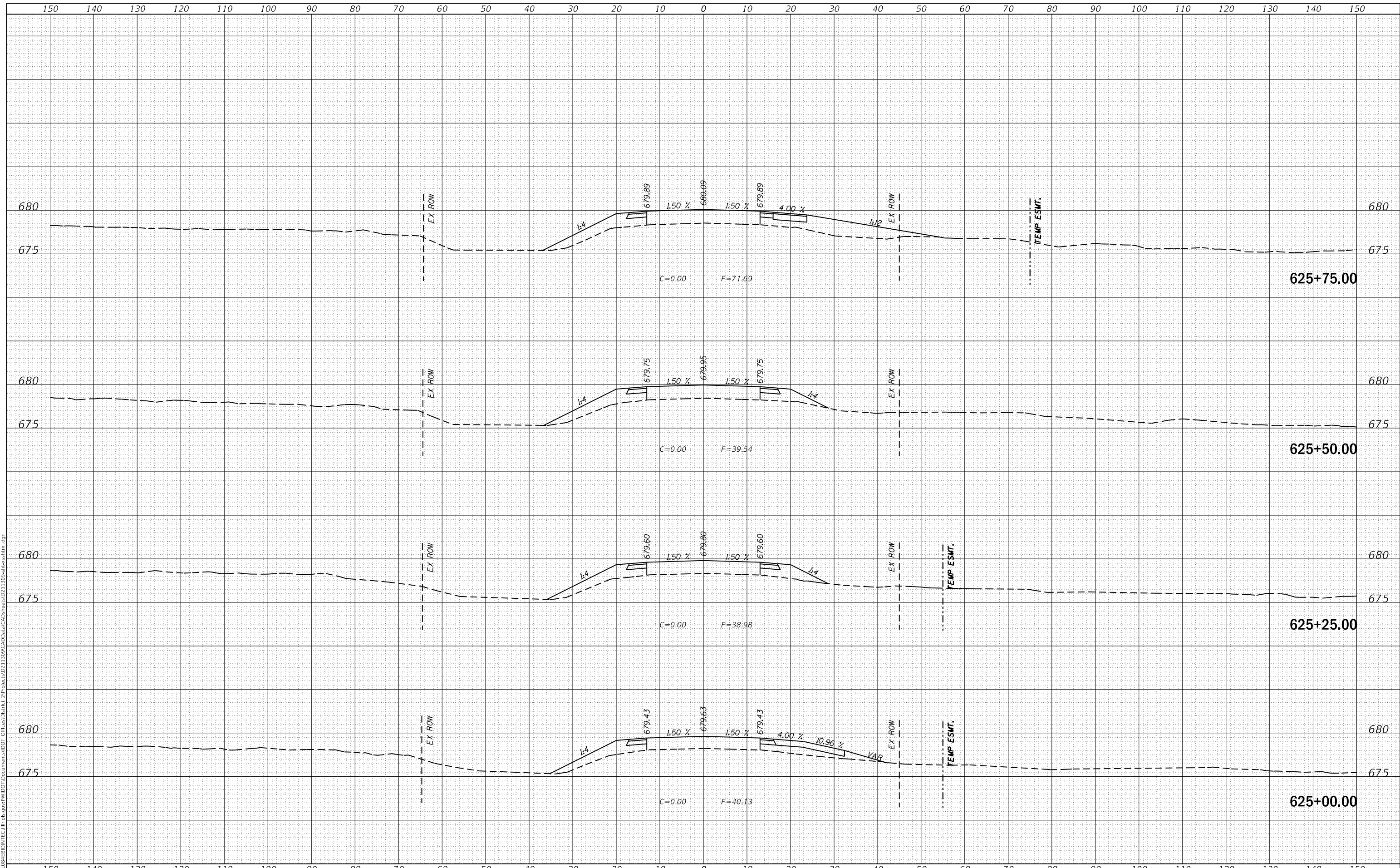
SCALE: SHEET OF SHEETS STA. 624+00.00 TO STA. 624+75.00

F.A.S. RTE. 1188	SECTION *	COUNTY HENRY	TOTAL SHEETS 697	SHEET NO. 414
CONTRACT NO. 64F50				
ILLINOIS FED. AID PROJECT				

FINAL SURVEY NO.	SURVEYED	DATE
NOTE BOOK	PLOTTED	
AREAS CHECKED	TEMPLATE	
	AREAS CHECKED	

ORIGINAL SURVEY NO.	SURVEYED	DATE
NOTE BOOK	PLOTTED	
AREAS CHECKED	TEMPLATE	
	AREAS CHECKED	

MODEL: Defnair  
 FILE NAME: D:\ILLINOIS\EBID\INT\G:\Illinois\pwp\WIDOT\Documents\DOT Office\District 2\Projects\0211309\CA0\Draws\CAD\Draws\0211309-snc-xsect.html.dgn



USER NAME = cushmanbw	DESIGNED -	REVISED -
PLOT SCALE = 20.0000' / in.	DRAWN -	REVISED -
PLOT DATE = 8/24/2017	CHECKED -	REVISED -
	DATE -	REVISED -

**STATE OF ILLINOIS  
DEPARTMENT OF TRANSPORTATION**

**US 150 X-SECTIONS**

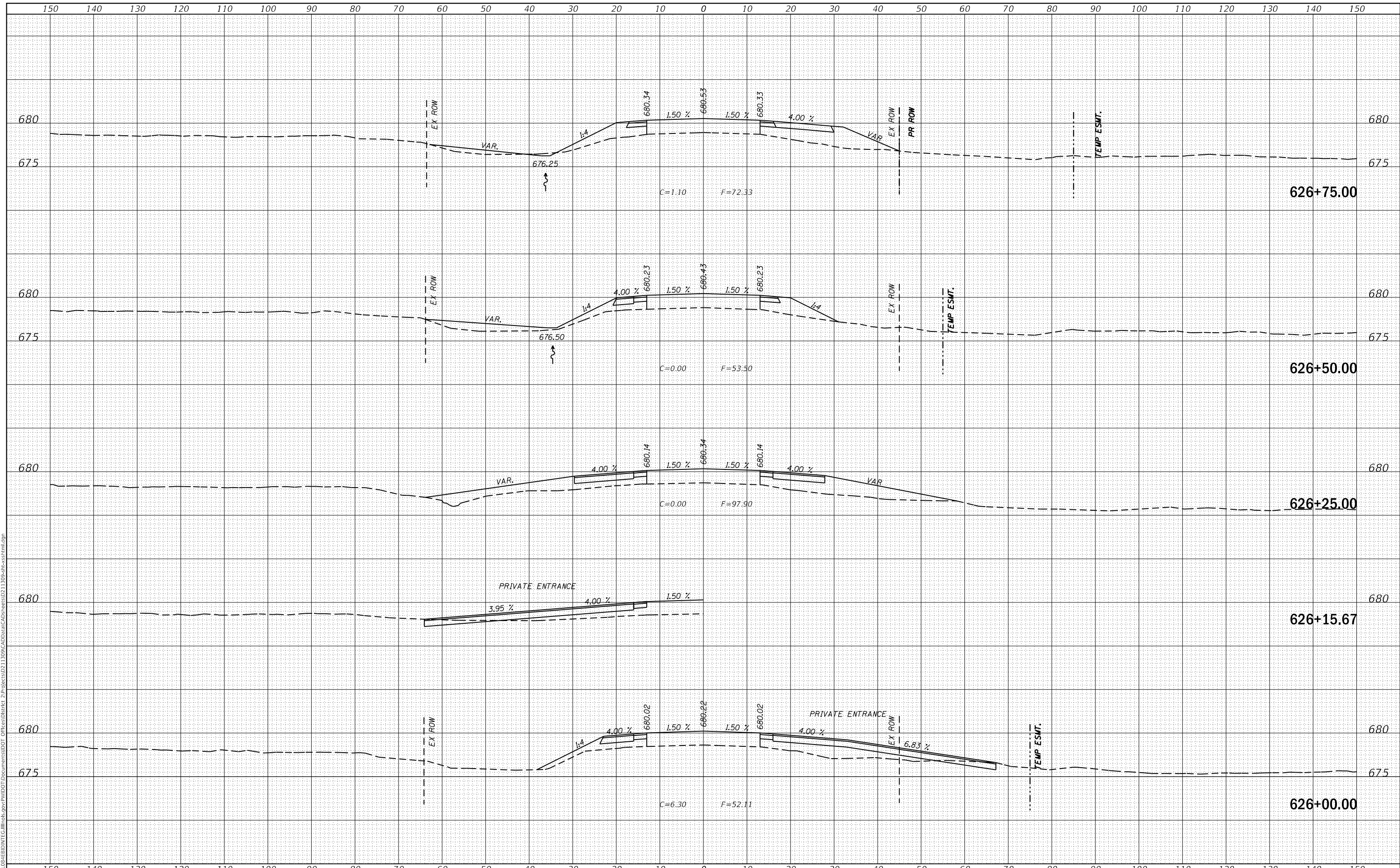
SCALE: SHEET OF SHEETS STA. 625+00.00 TO STA. 625+75.00

F.A.S. RTE. 1188	SECTION *	COUNTY HENRY	TOTAL SHEETS 697	SHEET NO. 415
CONTRACT NO. 64F50				
ILLINOIS FED. AID PROJECT				
* 118R5-4 & 118T-1				

DATE	
BY	
FINAL SURVEY	SURVEYED
NOTE BOOK	PLOTTED
NO.	TEMPLATE
	AREAS CHECKED
	AREAS CHECKED

DATE	
BY	
ORIGINAL SURVEY	SURVEYED
NOTE BOOK	PLOTTED
NO.	TEMPLATE
	AREAS CHECKED
	AREAS CHECKED

MODEL: Defaulr  
 FILE NAME: D:\ILLINOIS\EBID\NTC\Illinois\pwp\WIDOT\Documents\DOT Office\District 2\Projects\0211309\CA0\Draws\CAD\Draws\0211309-snc-xsect.html.dgn



USER NAME = cushmanbw	DESIGNED -	REVISED -
	DRAWN -	REVISED -
PLOT SCALE = 20.0000' / in.	CHECKED -	REVISED -
PLOT DATE = 8/24/2017	DATE -	REVISED -

**STATE OF ILLINOIS  
DEPARTMENT OF TRANSPORTATION**

**US 150 X-SECTIONS**

SCALE: SHEET OF SHEETS STA. 626+00.00 TO STA. 626+75.00

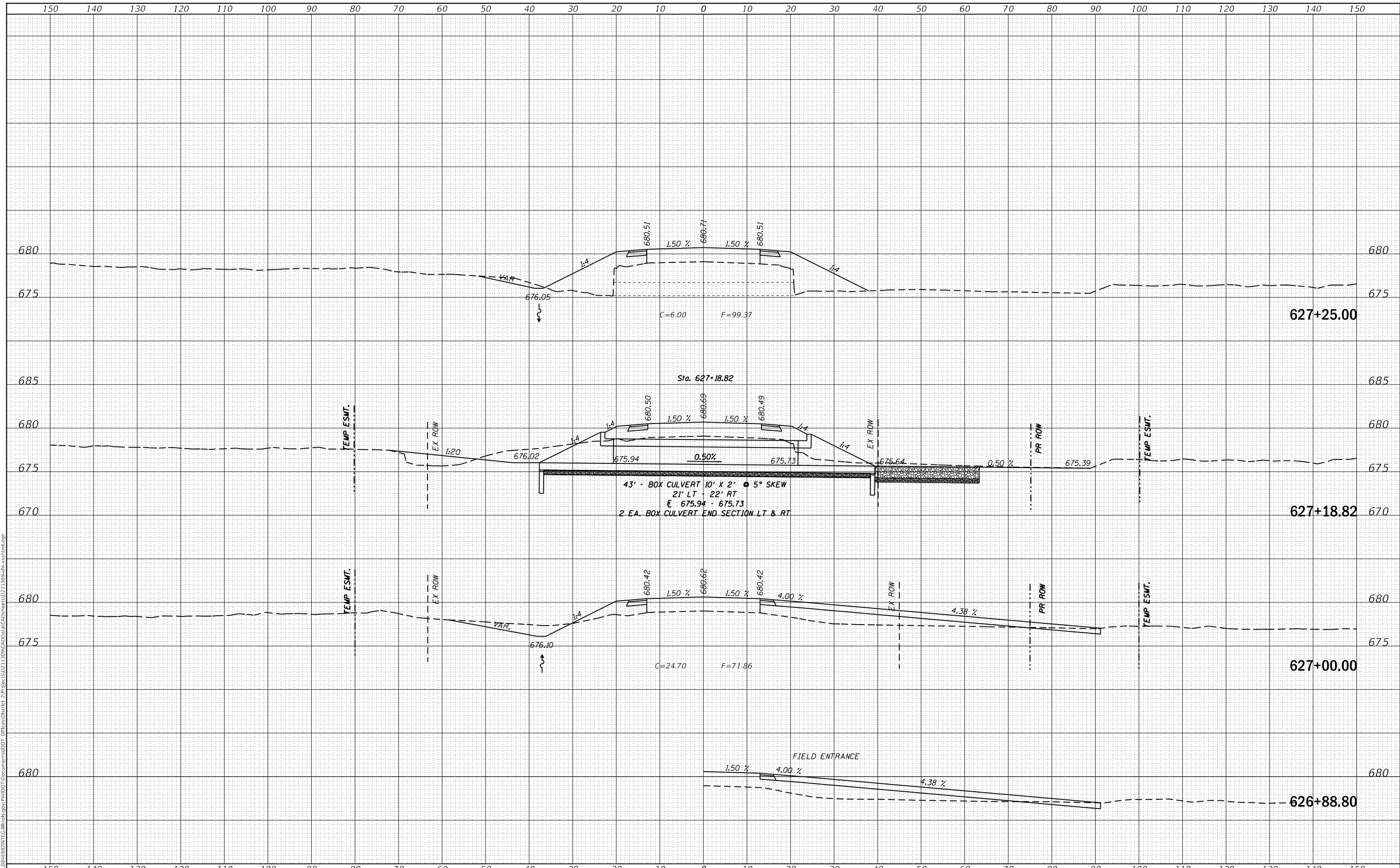
F.A.S. RTE.	SECTION	COUNTY	TOTAL SHEETS	SHEET NO.
1188	*	HENRY	697	416
CONTRACT NO. 64F50				
ILLINOIS FED. AID PROJECT				
* 118R5-4 & 118T-1				



DATE	
BY	
FINAL SURVEY	SURVEYED
NOTE BOOK	PLOTTED
NO.	TEMPLATE
	AREAS CHECKED
	AREAS CHECKED

DATE	
BY	
ORIGINAL SURVEY	SURVEYED
NOTE BOOK	PLOTTED
NO.	TEMPLATE
	AREAS CHECKED
	AREAS CHECKED

MODEL: Defn.rvt  
FILE NAME: D:\118R5-4\EBID\INT\Ca Illinois\pwp\pww\DOT Documents\DOT Office\District 2\Projects\0211309\CA00Data\CAD\Drawings\0211309-snc-xsect.html.dgn



USER NAME = cushmanbw	DESIGNED -	REVISED -
	DRAWN -	REVISED -
PLOT SCALE = 20.0000' / in.	CHECKED -	REVISED -
PLOT DATE = 8/24/2017	DATE -	REVISED -

**STATE OF ILLINOIS  
DEPARTMENT OF TRANSPORTATION**

**US 150 X-SECTIONS**

SCALE: SHEET OF SHEETS STA. 626+88.80 TO STA. 627+25.00

F.A.S. RTE.	SECTION	COUNTY	TOTAL SHEETS	SHEET NO.
1188	*	HENRY	697	417
CONTRACT NO. 64F50				
ILLINOIS FED. AID PROJECT				

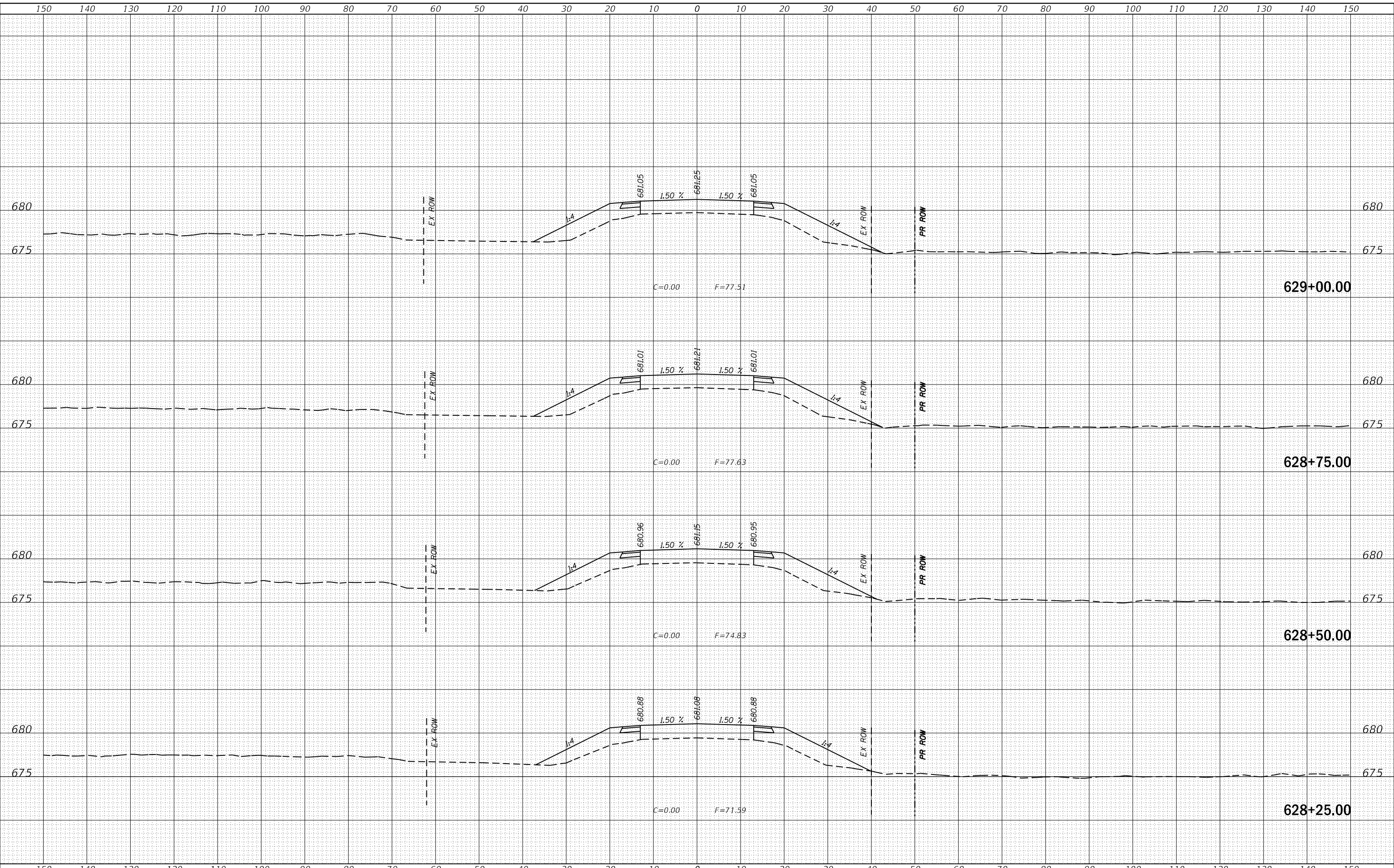
\* 118R5-4 & 118T-1



DATE	
BY	
FINAL SURVEY	SURVEYED
NOTE BOOK	PLOTTED
NO.	TEMPLATE
	AREAS CHECKED

DATE	
BY	
ORIGINAL SURVEY	SURVEYED
NOTE BOOK	PLOTTED
NO.	TEMPLATE
	AREAS CHECKED

MODEL: Defaul  
 FILE NAME: D:\work\818B\INDT\G:\Illinois\pwp\WIDOT\Documents\DOT Office\District 2\Projects\0211309\CAD\Draws\CAD\Draws\0211309-snc-xsect.html.dgn



USER NAME =	cushmanbw
DESIGNED -	REVISD -
DRAWN -	REVISD -
PLLOT SCALE =	20.0000' / in.
CHECKED -	REVISD -
PLLOT DATE =	8/24/2017
DATE -	REVISD -

**STATE OF ILLINOIS  
 DEPARTMENT OF TRANSPORTATION**

**US 150 X-SECTIONS**

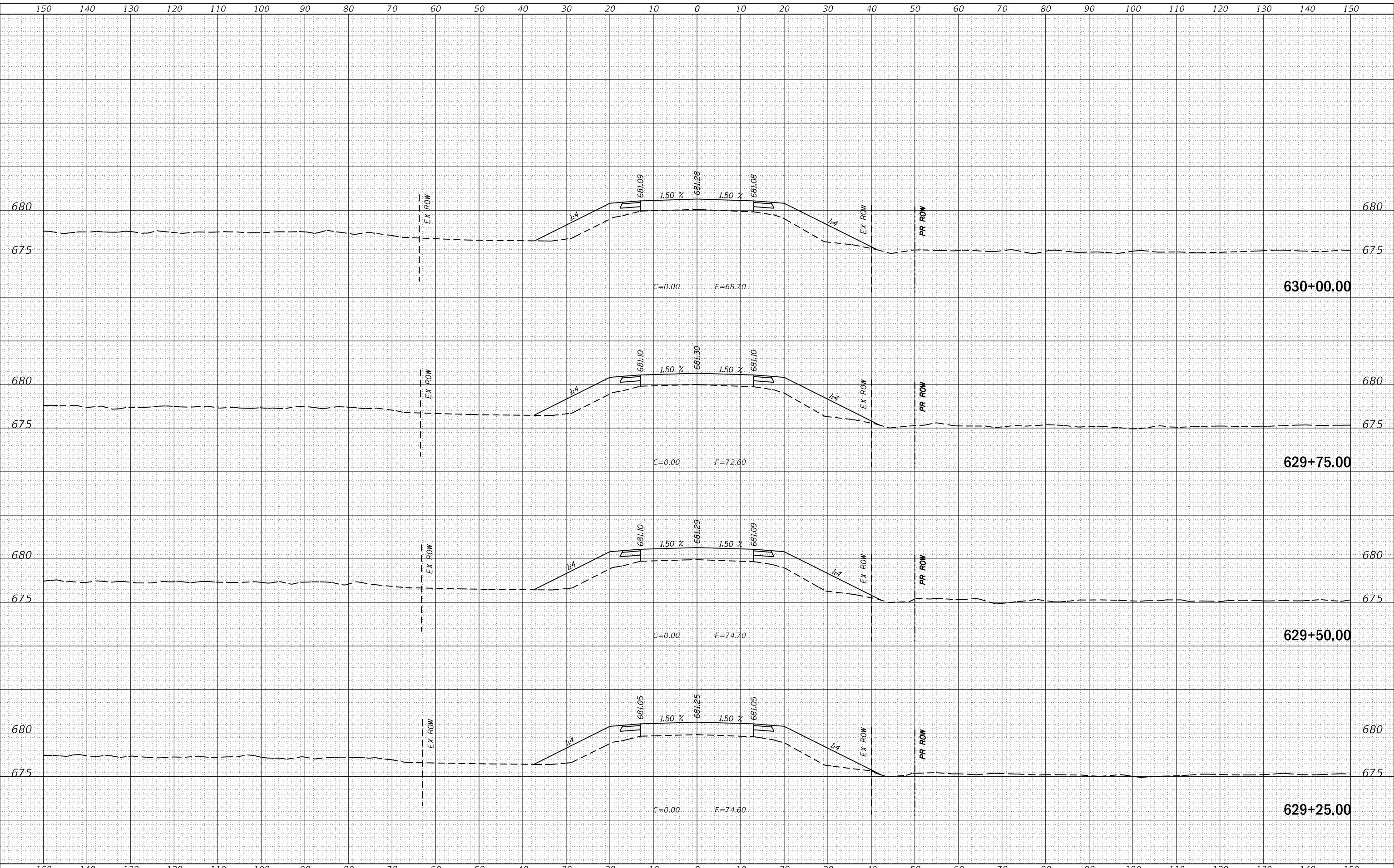
SCALE: SHEET OF SHEETS STA. 628+25.00 TO STA. 629+00.00

F.A.S. RTE.	SECTION	COUNTY	TOTAL SHEETS	SHEET NO.
1188	*	HENRY	697	419
CONTRACT NO. 64F50				
ILLINOIS FED. AID PROJECT				

FINAL SURVEY NO.	SURVEYED BY	DATE
NOTE BOOK NO.	PLOTTED BY	
AREAS CHECKED	TEMPLATE	
	AREAS CHECKED	

ORIGINAL SURVEY NO.	SURVEYED BY	DATE
NOTE BOOK NO.	PLOTTED BY	
AREAS CHECKED	TEMPLATE	
	AREAS CHECKED	

MODEL: Definit  
 FILE NAME: D:\1185-4\EBID\NTC\Illinois\pwp\WDOT\Documents\DOT Office\District 2\Projects\0211309\CA0\Draws\CAD\Draws\0211309-snc-xsect.html.dgn



USER NAME = cushmanbw	DESIGNED -	REVISED -
PLOT SCALE = 20.0000' / in.	DRAWN -	REVISED -
PLOT DATE = 8/24/2017	CHECKED -	REVISED -
	DATE -	REVISED -

**STATE OF ILLINOIS  
DEPARTMENT OF TRANSPORTATION**

**US 150 X-SECTIONS**

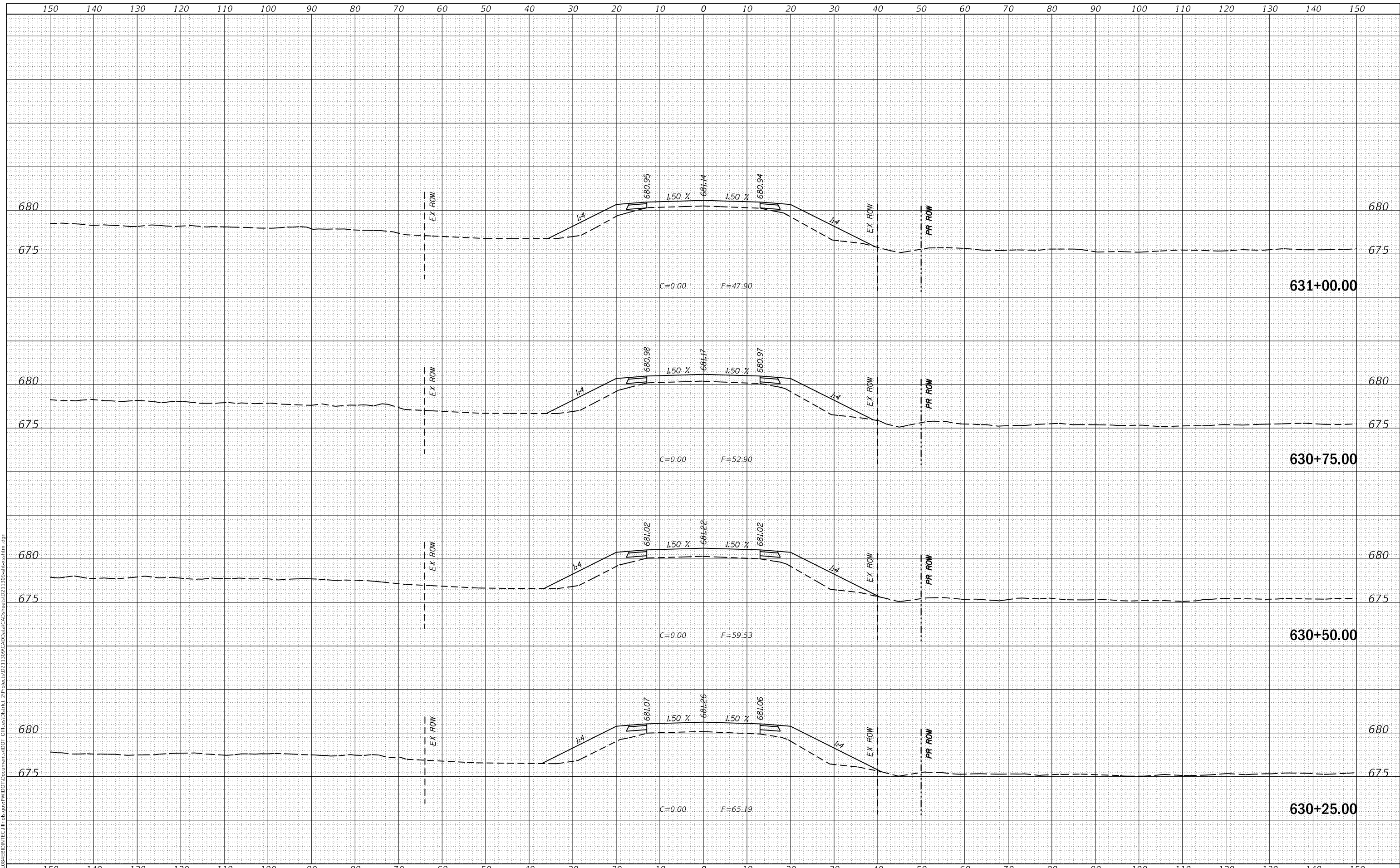
SCALE: SHEET OF SHEETS STA. 629+25.00 TO STA. 630+00.00

F.A.S. RTE. 1188	SECTION *	COUNTY HENRY	TOTAL SHEETS 697	SHEET NO. 420
CONTRACT NO. 64F50				
ILLINOIS FED. AID PROJECT				
* 1185-4 & 118T-1				

DATE	
BY	
FINAL SURVEY NO.	
SURVEYED PLOTTED AREAS CHECKED	
NOTE BOOK NO.	
TEMPLATE AREAS CHECKED	

DATE	
BY	
ORIGINAL SURVEY NO.	
SURVEYED PLOTTED AREAS CHECKED	
NOTE BOOK NO.	
TEMPLATE AREAS CHECKED	

MODEL: Defn.rvt  
FILE NAME: D:\1185-4\EBID\INT\G:\Illinois\pwp\pwwdot\Documents\1185-4\EBID\INT\1309\CAD\Drawings\1309-ss-x-section.html.dgn



USER NAME = cushmanbw	DESIGNED -	REVISED -
	DRAWN -	REVISED -
PLOT SCALE = 20.0000' / in.	CHECKED -	REVISED -
PLOT DATE = 8/24/2017	DATE -	REVISED -

**STATE OF ILLINOIS  
DEPARTMENT OF TRANSPORTATION**

**US 150 X-SECTIONS**

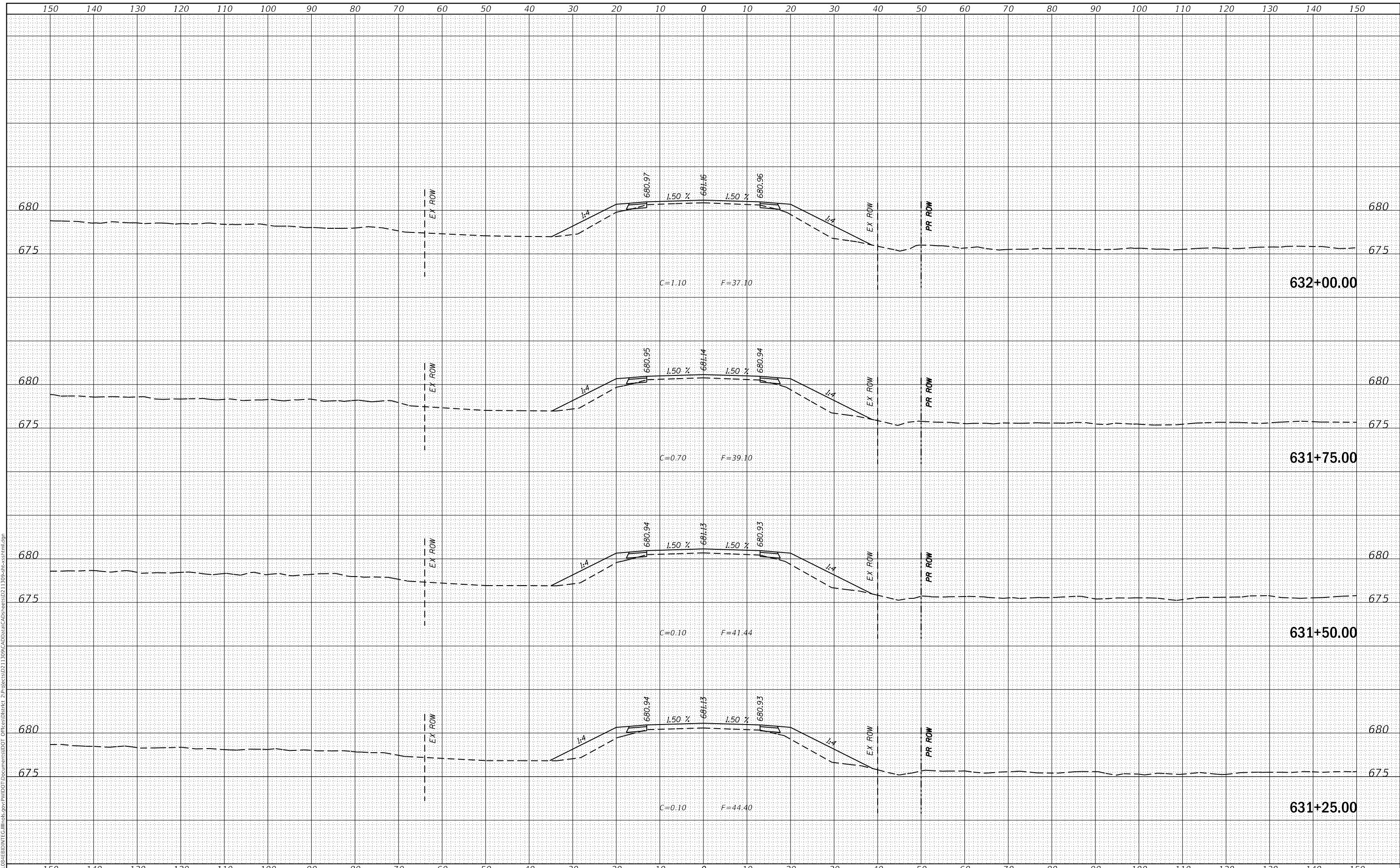
SCALE: SHEET OF SHEETS STA. 630+25.00 TO STA. 631+00.00

F.A.S. RTE. 1188	SECTION *	COUNTY HENRY	TOTAL SHEETS 697	SHEET NO. 421
CONTRACT NO. 64F50				
ILLINOIS FED. AID PROJECT				

FINAL SURVEY NO.	SURVEYED	DATE
NOTE BOOK	PLOTTED	
	TEMPLATE	
	AREAS CHECKED	

ORIGINAL SURVEY NO.	SURVEYED	DATE
NOTE BOOK	PLOTTED	
	TEMPLATE	
	AREAS CHECKED	

MODEL: Defaulr  
 FILE NAME: D:\118R5-4\EBID\NTC\Illinois\pwp\WIDOT\Documents\DOT Offices\District 2\Projects\0211309\CA0\Draws\CAD\Draws\0211309-snc-xsect.html.dgn



USER NAME = cushmanbw	DESIGNED -	REVISED -
PLOT SCALE = 20.0000' / in.	DRAWN -	REVISED -
PLOT DATE = 8/24/2017	CHECKED -	REVISED -
	DATE -	REVISED -

**STATE OF ILLINOIS  
DEPARTMENT OF TRANSPORTATION**

**US 150 X-SECTIONS**

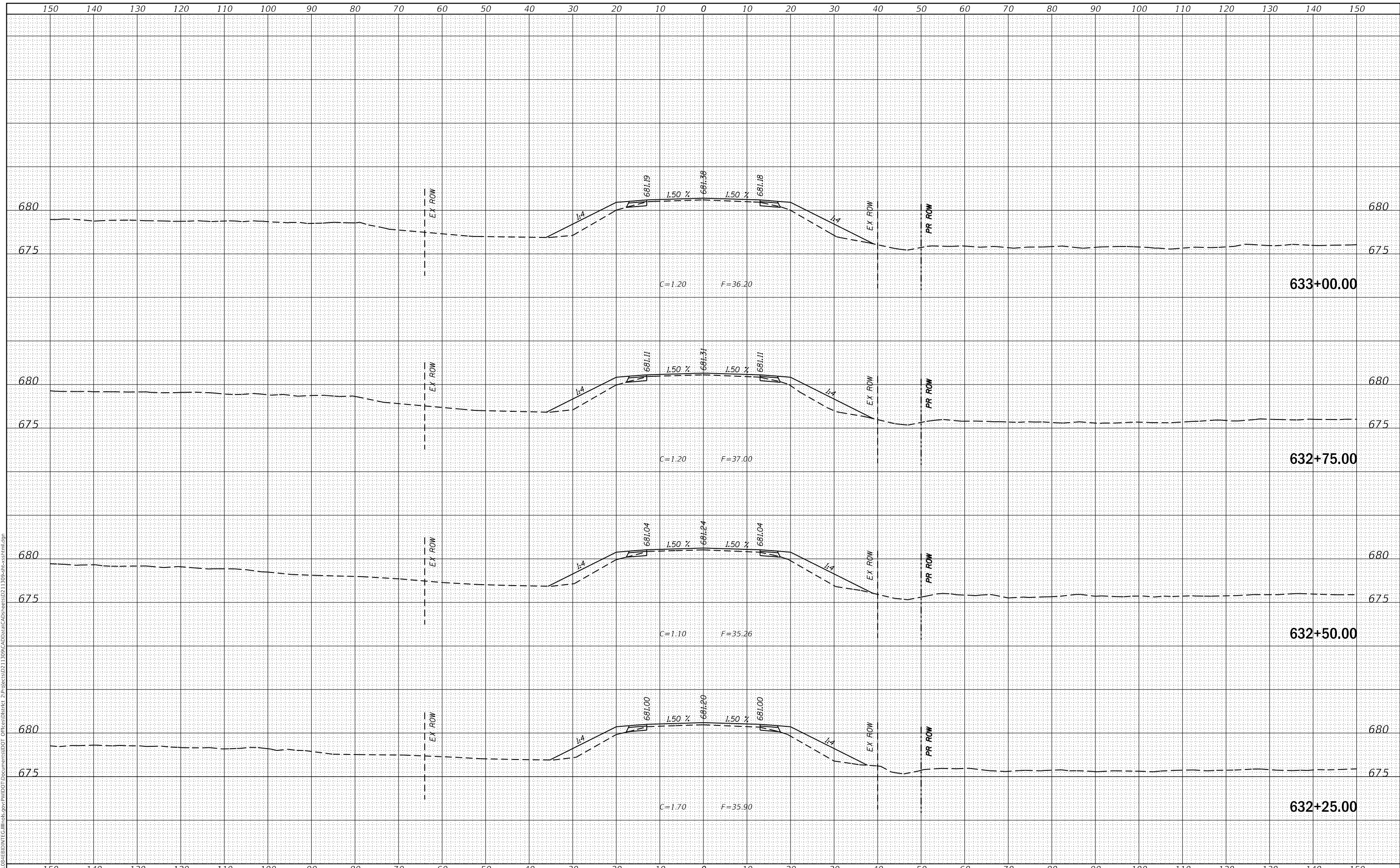
SCALE: SHEET OF SHEETS STA. 631+25.00 TO STA. 632+00.00

F.A.S. RTE. 1188	SECTION *	COUNTY HENRY	TOTAL SHEETS 697	SHEET NO. 422
CONTRACT NO. 64F50				
ILLINOIS FED. AID PROJECT				

DATE	
BY	
FINAL SURVEY NO.	
SURVEYED PLOTTED AREAS CHECKED	
NOTE BOOK NO.	
TEMPLATE AREAS CHECKED	

DATE	
BY	
ORIGINAL SURVEY NO.	
SURVEYED PLOTTED AREAS CHECKED	
NOTE BOOK NO.	
TEMPLATE AREAS CHECKED	

MODEL: Defnair  
 FILE NAME: D:\work\818\BID\INT\Ca Illinois\pwp\p\11309\CA0\Draws\CAD\Draws\02\11309-snc-xsect.html.dgn



USER NAME = cushmanbw	DESIGNED -	REVISED -
	DRAWN -	REVISED -
PLOT SCALE = 20.0000' / in.	CHECKED -	REVISED -
PLOT DATE = 8/24/2017	DATE -	REVISED -

**STATE OF ILLINOIS  
DEPARTMENT OF TRANSPORTATION**

**US 150 X-SECTIONS**

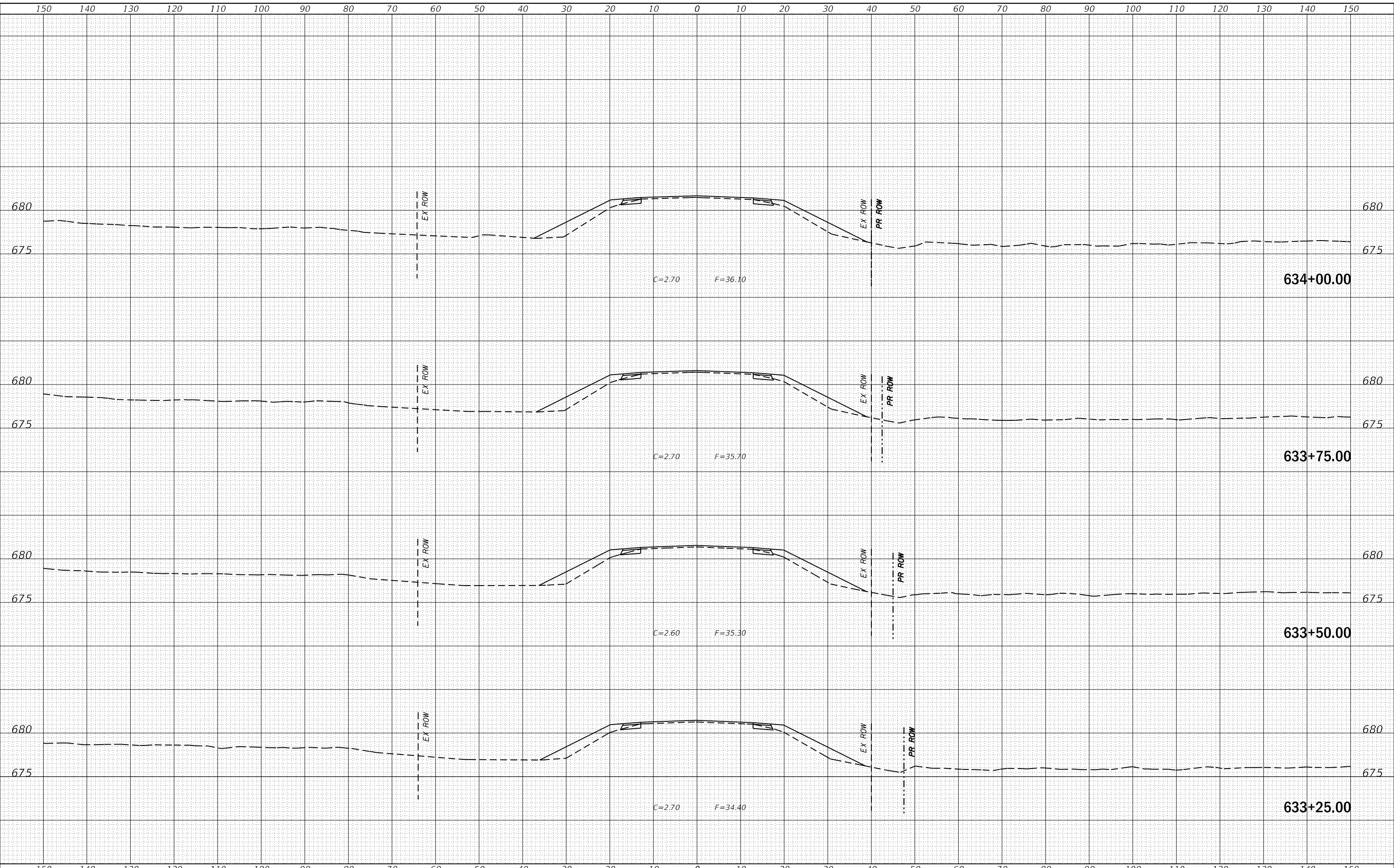
SCALE: SHEET OF SHEETS STA. 632+25.00 TO STA. 633+00.00

F.A.S. RTE. 1188	SECTION *	COUNTY HENRY	TOTAL SHEETS 697	SHEET NO. 423
CONTRACT NO. 64F50				
ILLINOIS FED. AID PROJECT				

DATE	
BY	
FINAL SURVEY	SURVEYED
NOTE BOOK	PLOTTED
NO.	TEMPLATE
	AREAS CHECKED

DATE	
BY	
ORIGINAL SURVEY	SURVEYED
NOTE BOOK	PLOTTED
NO.	TEMPLATE
	AREAS CHECKED

MODEL: Defaul  
 FILE NAME: D:\ILLINOIS\BID\INT\G:\Illinois\pwp\WIDOT\Documents\DOT Office\District 2\Projects\0211309\CAD\Draws\CAD\Draws\0211309-snc-xsect.html.dgn



USER NAME = cushmanbw	DESIGNED -	REVISED -
	DRAWN -	REVISED -
PLOT SCALE = 20.0000' / in.	CHECKED -	REVISED -
PLOT DATE = 8/24/2017	DATE -	REVISED -

**STATE OF ILLINOIS  
DEPARTMENT OF TRANSPORTATION**

**US 150 X-SECTIONS**

SCALE: SHEET OF SHEETS STA. 633+25.00 TO STA. 634+00.00

F.A.S. RTE.	SECTION	COUNTY	TOTAL SHEETS	SHEET NO.
1188	*	HENRY	697	424
CONTRACT NO. 64F50				
ILLINOIS FED. AID PROJECT				

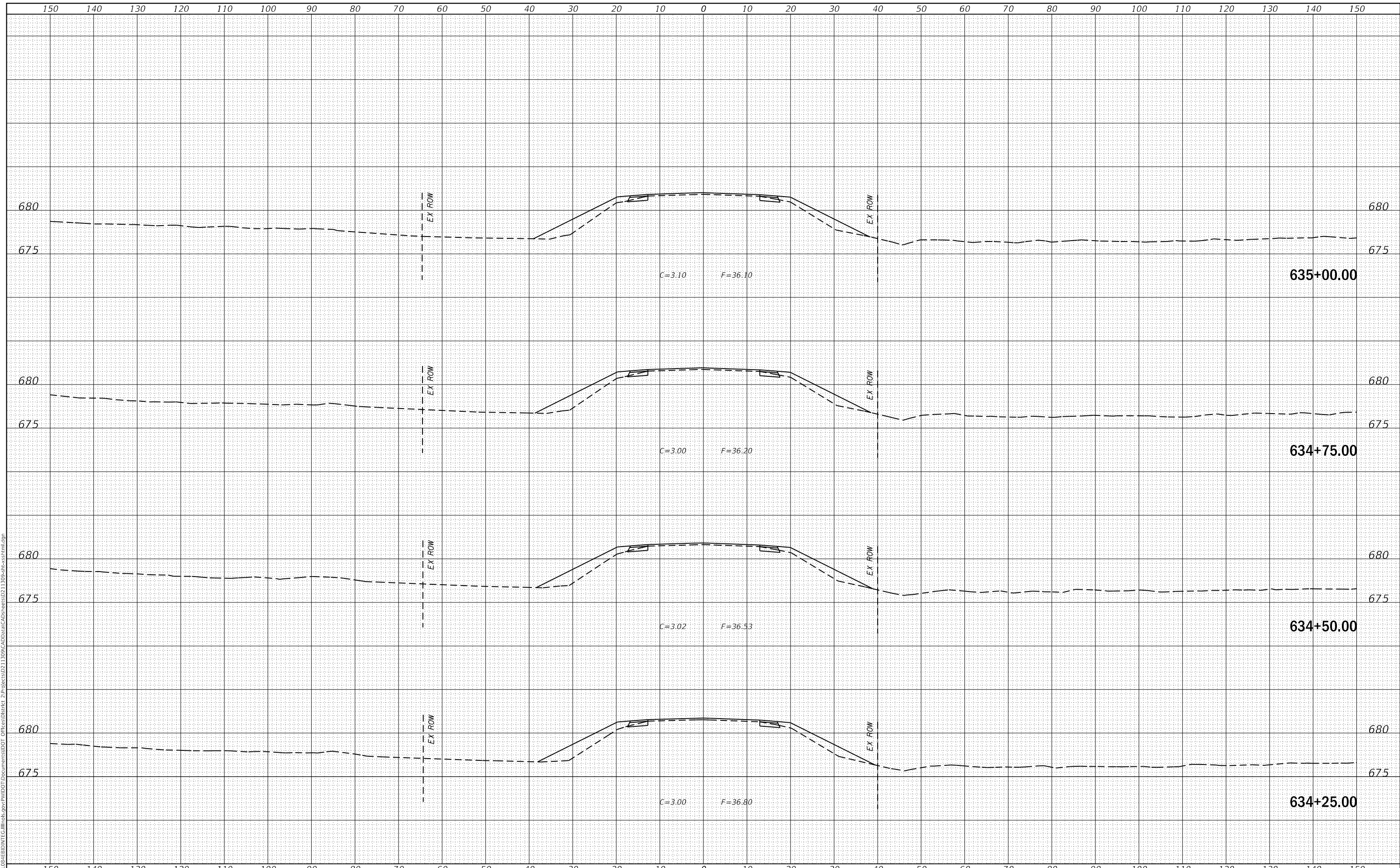
\* 118R5-4 & 118T-1



FINAL SURVEY NO.	SURVEYED	DATE
NOTE BOOK	PLOTTED	
	TEMPLATE	
	AREAS CHECKED	

ORIGINAL SURVEY NO.	SURVEYED	DATE
NOTE BOOK	PLOTTED	
	TEMPLATE	
	AREAS CHECKED	

MODEL: Defnair  
 FILE NAME: D:\work\BID\BID\NTC\Illinois\pwp\DOT\Documents\DOT Office\District 2\Projects\0211309\CAD\Drawings\0211309-x-section.html.dgn



USER NAME = cushmanbw	DESIGNED -	REVISED -
	DRAWN -	REVISED -
PLOT SCALE = 20.0000' / in.	CHECKED -	REVISED -
PLOT DATE = 8/24/2017	DATE -	REVISED -

**STATE OF ILLINOIS  
DEPARTMENT OF TRANSPORTATION**

**US 150 X-SECTIONS**

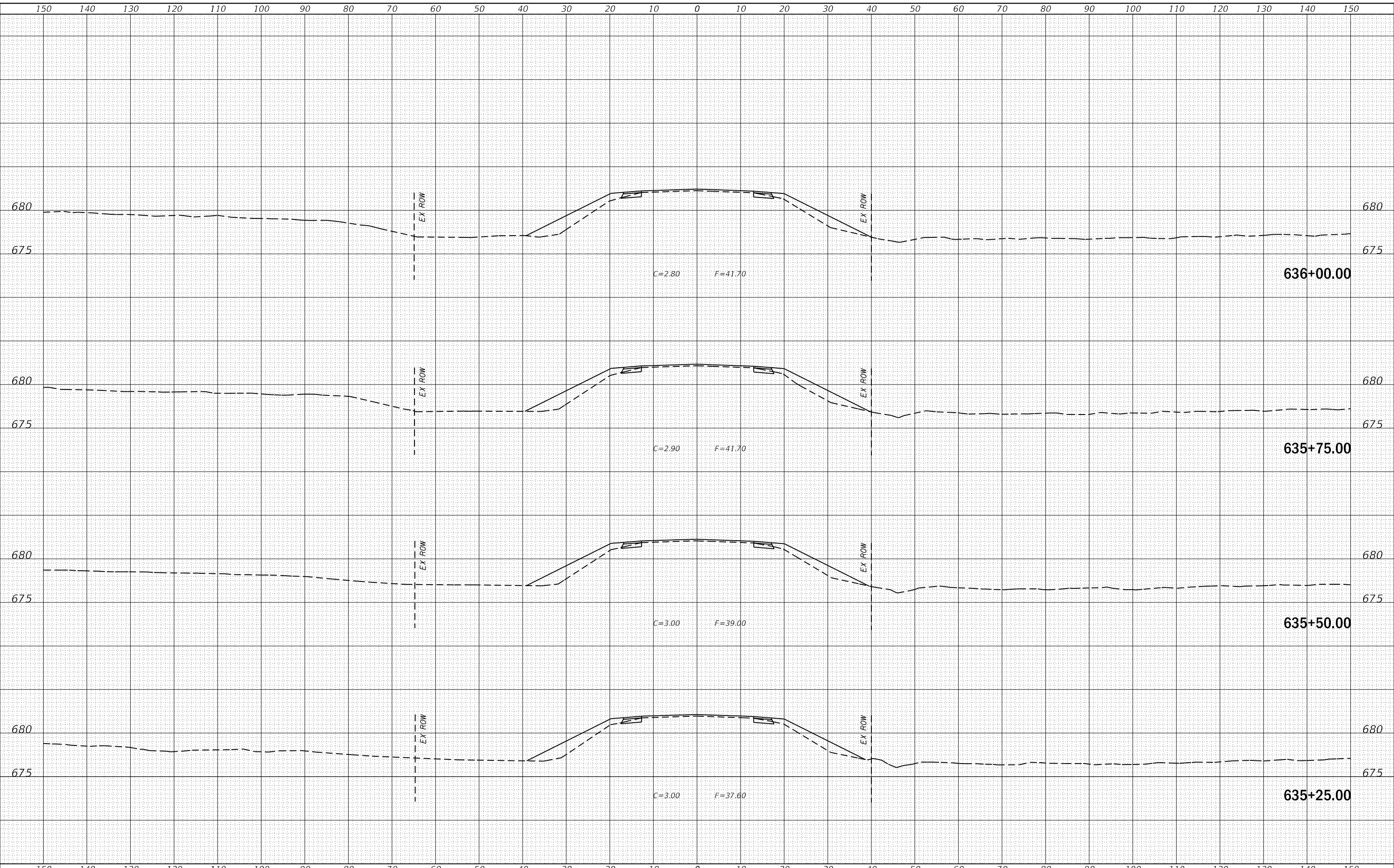
SCALE: SHEET OF SHEETS STA. 634+25.00 TO STA. 635+00.00

F.A.S. RTE. 1188	SECTION *	COUNTY HENRY	TOTAL SHEETS 697	SHEET NO. 425
CONTRACT NO. 64F50				

DATE	
BY	
FINAL SURVEY	SURVEYED
NOTE BOOK	PLOTTED
NO.	TEMPLATE
	AREAS CHECKED
	AREAS CHECKED

DATE	
BY	
ORIGINAL SURVEY	SURVEYED
NOTE BOOK	PLOTTED
NO.	TEMPLATE
	AREAS CHECKED
	AREAS CHECKED

MODEL: Defn.rvt  
FILE NAME: D:\ILLINOIS\BID\INT\Ca Illinois\pwp\PWDOT\Documents\DOT Office\District 2\Projects\0211309\CA0\Draws\CAD\Draws\0211309-x-sections.html.dgn



USER NAME =	cushmanbw	DESIGNED -	REVISD -
		DRAWN -	REVISD -
PLOT SCALE =	20.0000' / in.	CHECKED -	REVISD -
PLOT DATE =	8/24/2017	DATE -	REVISD -

**STATE OF ILLINOIS  
DEPARTMENT OF TRANSPORTATION**

**US 150 X-SECTIONS**

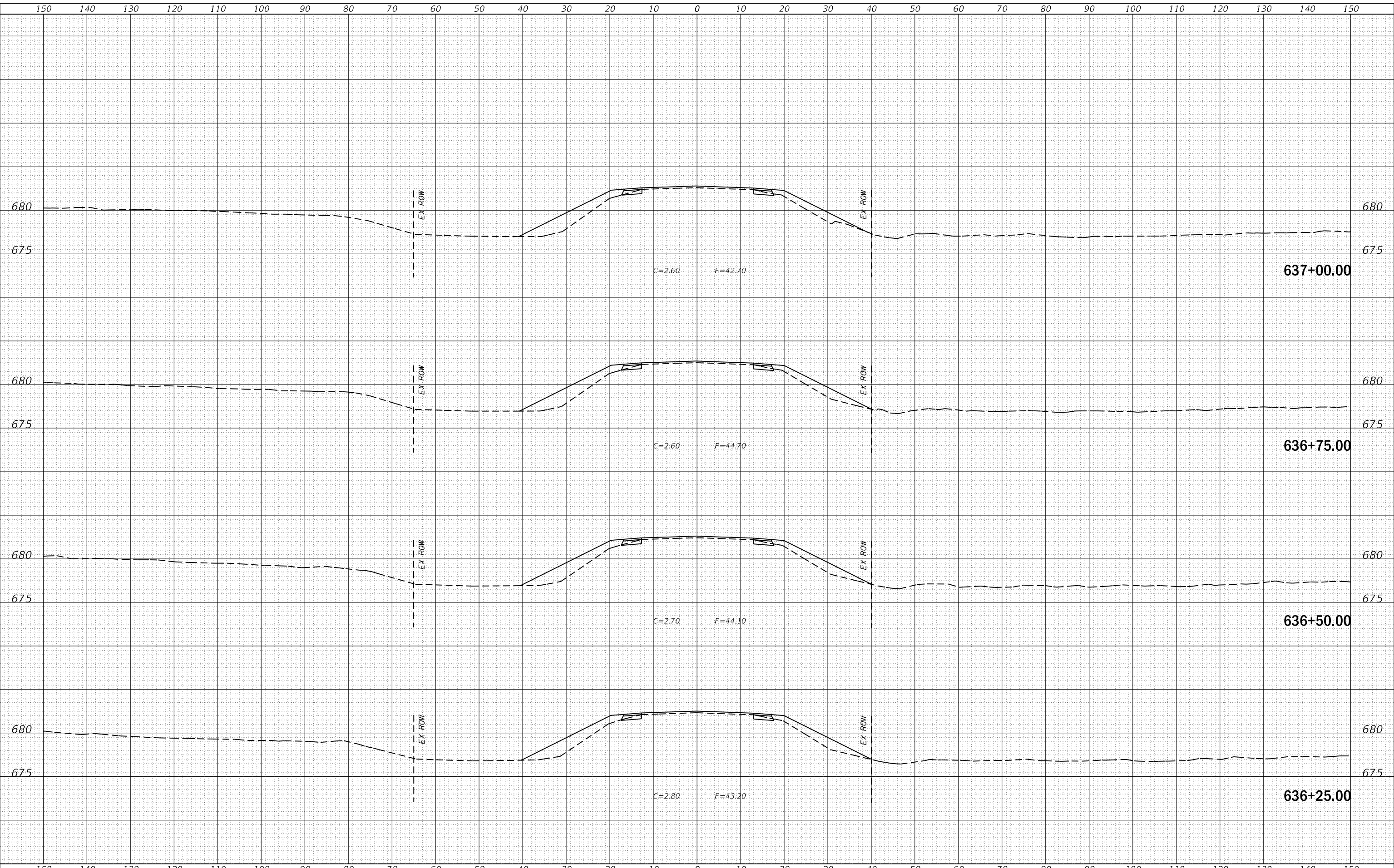
SCALE: SHEET OF SHEETS STA. 635+25.00 TO STA. 636+00.00

F.A.S. RTE.	SECTION	COUNTY	TOTAL SHEETS	SHEET NO.
1188	*	HENRY	697	426
CONTRACT NO. 64F50				
ILLINOIS FED. AID PROJECT				

BY	DATE
FINAL SURVEY	SURVEYED
NOTE BOOK	PLOTTED
NO.	TEMPLATE
	AREAS CHECKED
	AREAS CHECKED

BY	DATE
ORIGINAL SURVEY	SURVEYED
NOTE BOOK	PLOTTED
NO.	TEMPLATE
	AREAS CHECKED
	AREAS CHECKED

MODEL: Defnair  
FILE NAME: D:\ILLINOIS\BID\INT\Ca Illinois\pwp\WIDOT\Documents\DOT Office\District 2\Projects\0211309\CA0\Draws\CAD\Draws\0211309-ss-x-section.html.dgn



USER NAME = cushmanbw	DESIGNED -	REVISED -
PLOT SCALE = 20.0000' / in.	DRAWN -	REVISED -
PLOT DATE = 8/24/2017	CHECKED -	REVISED -
	DATE -	REVISED -

**STATE OF ILLINOIS  
DEPARTMENT OF TRANSPORTATION**

**US 150 X-SECTIONS**

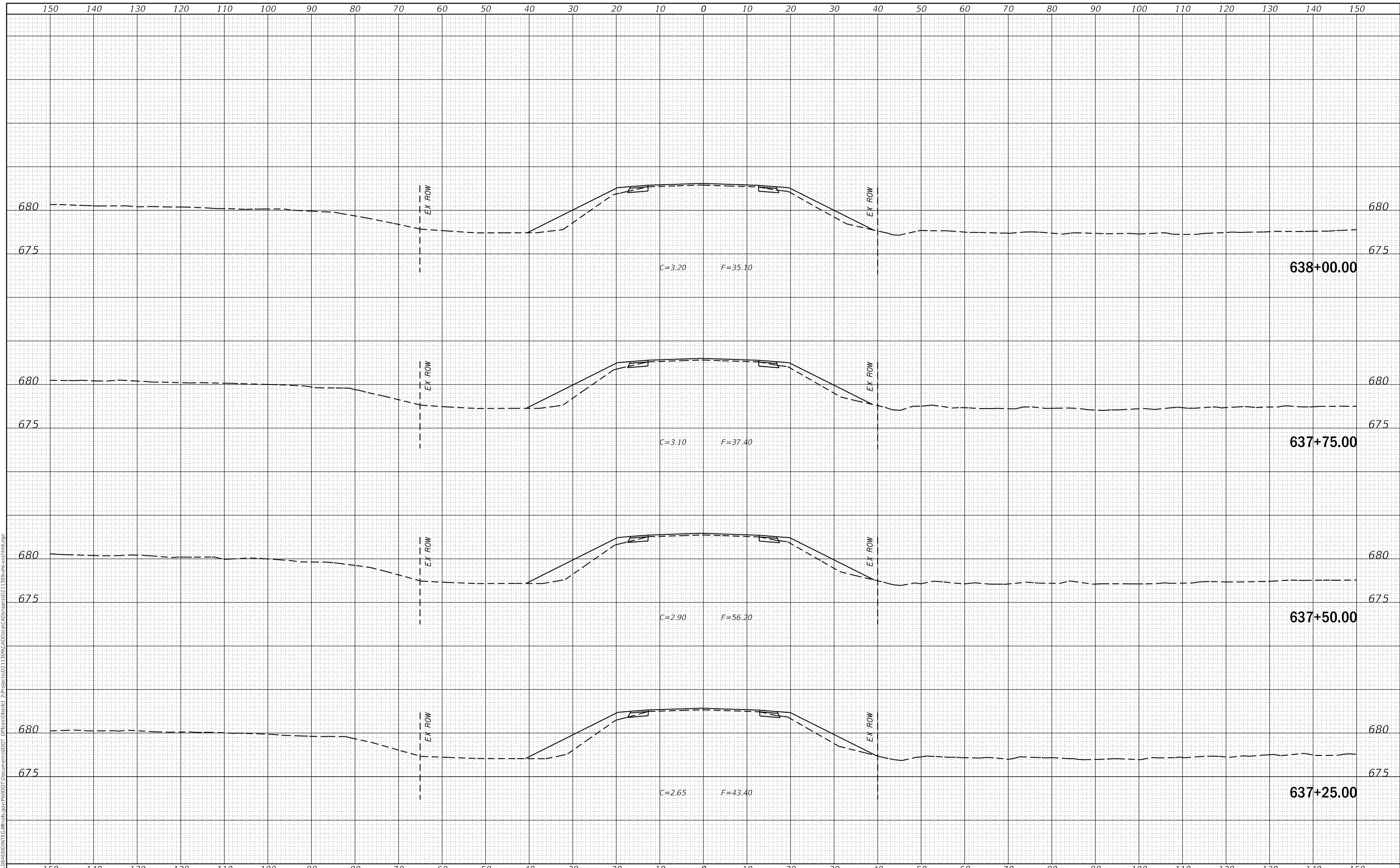
SCALE:          SHEET          OF          SHEETS          STA. 636+25.00          TO STA. 637+00.00

F.A.S. RTE.	SECTION	COUNTY	TOTAL SHEETS	SHEET NO.
1188	*	HENRY	697	427
CONTRACT NO. 64F50				
ILLINOIS FED. AID PROJECT				

FINAL SURVEY NO.	SURVEYED	DATE
NOTE BOOK	PLOTTED	
AREAS CHECKED	TEMPLATE	
	AREAS CHECKED	

ORIGINAL SURVEY NO.	SURVEYED	DATE
NOTE BOOK	PLOTTED	
AREAS CHECKED	TEMPLATE	
	AREAS CHECKED	

MODEL: Defn.rvt  
 FILE NAME: D:\ILLINOIS\EBID\NTC\Illinois\pwp\WIDOT\Documents\DOT Office\District 2\Projects\0211309\CAD\Draws\CAD\Draws\0211309-sr-x-section.html.dgn



USER NAME = cushmanbw	DESIGNED -	REVISED -
	DRAWN -	REVISED -
PLOT SCALE = 20.0000' / in.	CHECKED -	REVISED -
PLOT DATE = 8/24/2017	DATE -	REVISED -

**STATE OF ILLINOIS  
DEPARTMENT OF TRANSPORTATION**

**US 150 X-SECTIONS**

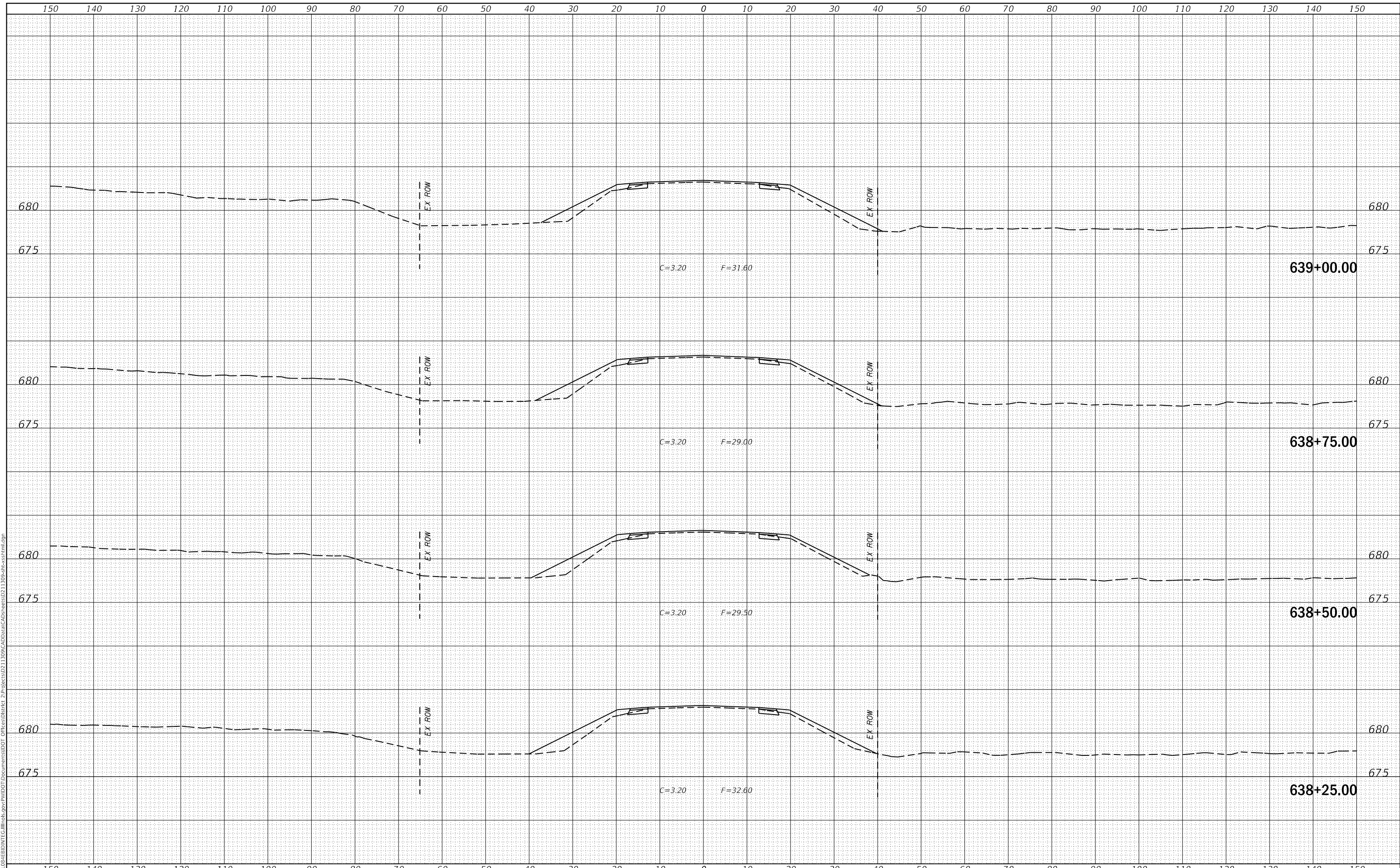
SCALE: SHEET OF SHEETS STA. 637+25.00 TO STA. 638+00.00

F.A.S. RTE.	SECTION	COUNTY	TOTAL SHEETS	SHEET NO.
1188	*	HENRY	697	428
CONTRACT NO. 64F50				

FINAL SURVEY NO.	SURVEYED	DATE
NOTE BOOK	PLOTTED	
	TEMPLATE	
	AREAS CHECKED	

ORIGINAL SURVEY NO.	SURVEYED	DATE
NOTE BOOK	PLOTTED	
	TEMPLATE	
	AREAS CHECKED	

MODEL: Defn.rvt  
 FILE NAME: D:\1185\4\EBID\INT\Ca Illinois\pwp\WIDOT\Documents\DOT Office\District 2\Projects\0211309\CA01Data\CAD\areas\0211309-sr-x-section.html.dgn



USER NAME = cushmanbw	DESIGNED -	REVISED -
PLOT SCALE = 20.0000' / in.	DRAWN -	REVISED -
PLOT DATE = 8/24/2017	CHECKED -	REVISED -
	DATE -	REVISED -

**STATE OF ILLINOIS  
 DEPARTMENT OF TRANSPORTATION**

**US 150 X-SECTIONS**

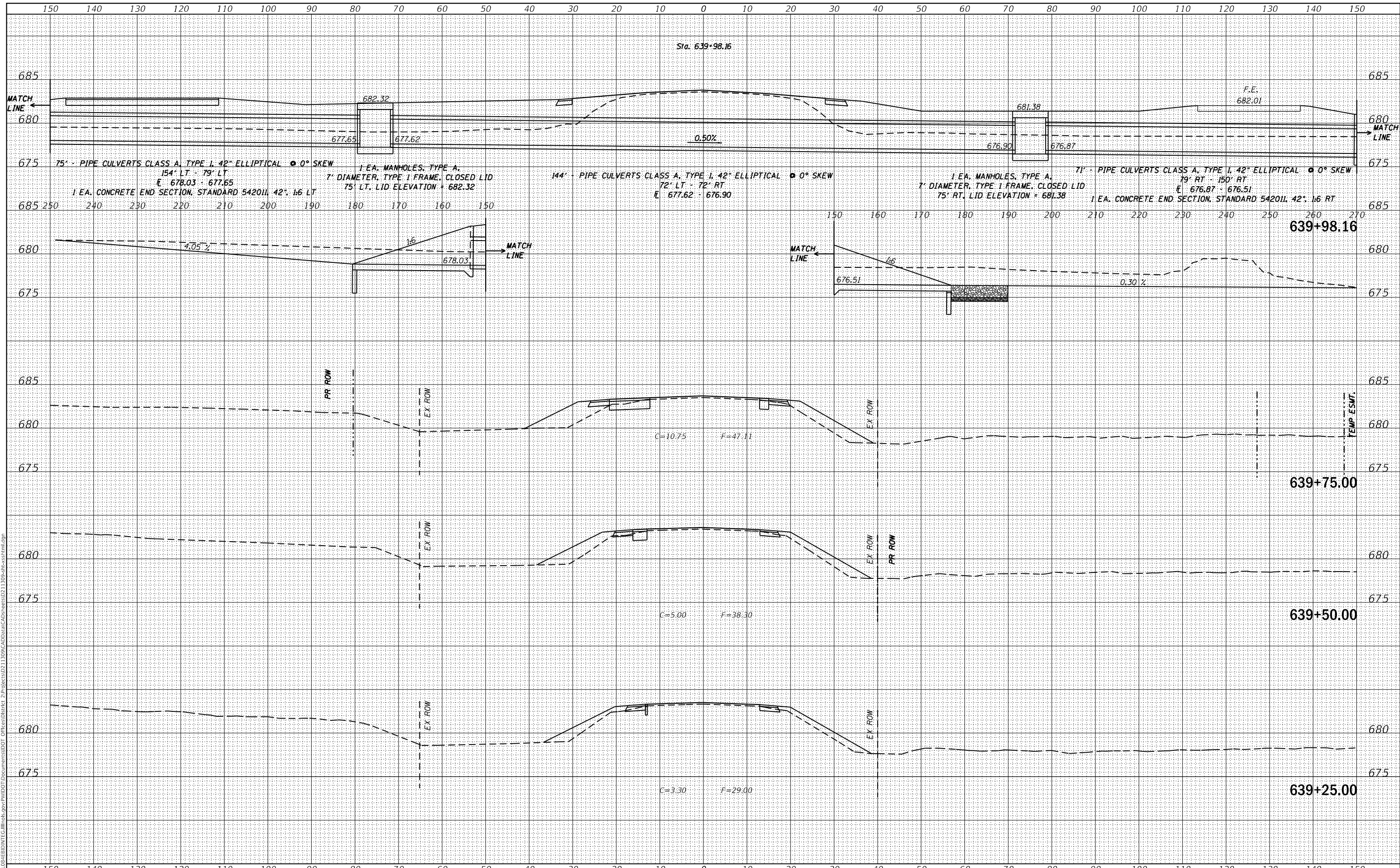
SCALE: SHEET OF SHEETS STA. 638+25.00 TO STA. 639+00.00

F.A.S. RTE. 1188	SECTION *	COUNTY HENRY	TOTAL SHEETS 697	SHEET NO. 429
CONTRACT NO. 64F50				
ILLINOIS FED. AID PROJECT				
* 118R5-4 & 118T-1				

DATE	
BY	
FINAL SURVEY	
SURVEYED	
PLOTTED	
TEMPLATE	
AREAS CHECKED	
NO.	
NOTE BOOK	
NO.	
AREAS CHECKED	
NO.	

DATE	
BY	
ORIGINAL SURVEY	
SURVEYED	
PLOTTED	
TEMPLATE	
AREAS CHECKED	
NO.	
NOTE BOOK	
NO.	
AREAS CHECKED	
NO.	

MODEL: Defaul  
FILE NAME: D:\Illinois\BID\NTC\Illinois.gov\PWIDOT\Documents\DOT Offices\District 2\Projects\0211309\CA0\Draws\CAD\Draws\0211309-snc-x-section.dgn



USER NAME =	cushmanbw	DESIGNED -	REVISD -
		DRAWN -	REVISD -
PLOT SCALE =	20.0000' / in.	CHECKED -	REVISD -
PLOT DATE =	Aug-31-2017 11:45:49 AM	DATE -	REVISD -

**STATE OF ILLINOIS  
DEPARTMENT OF TRANSPORTATION**

**US 150 X-SECTIONS**

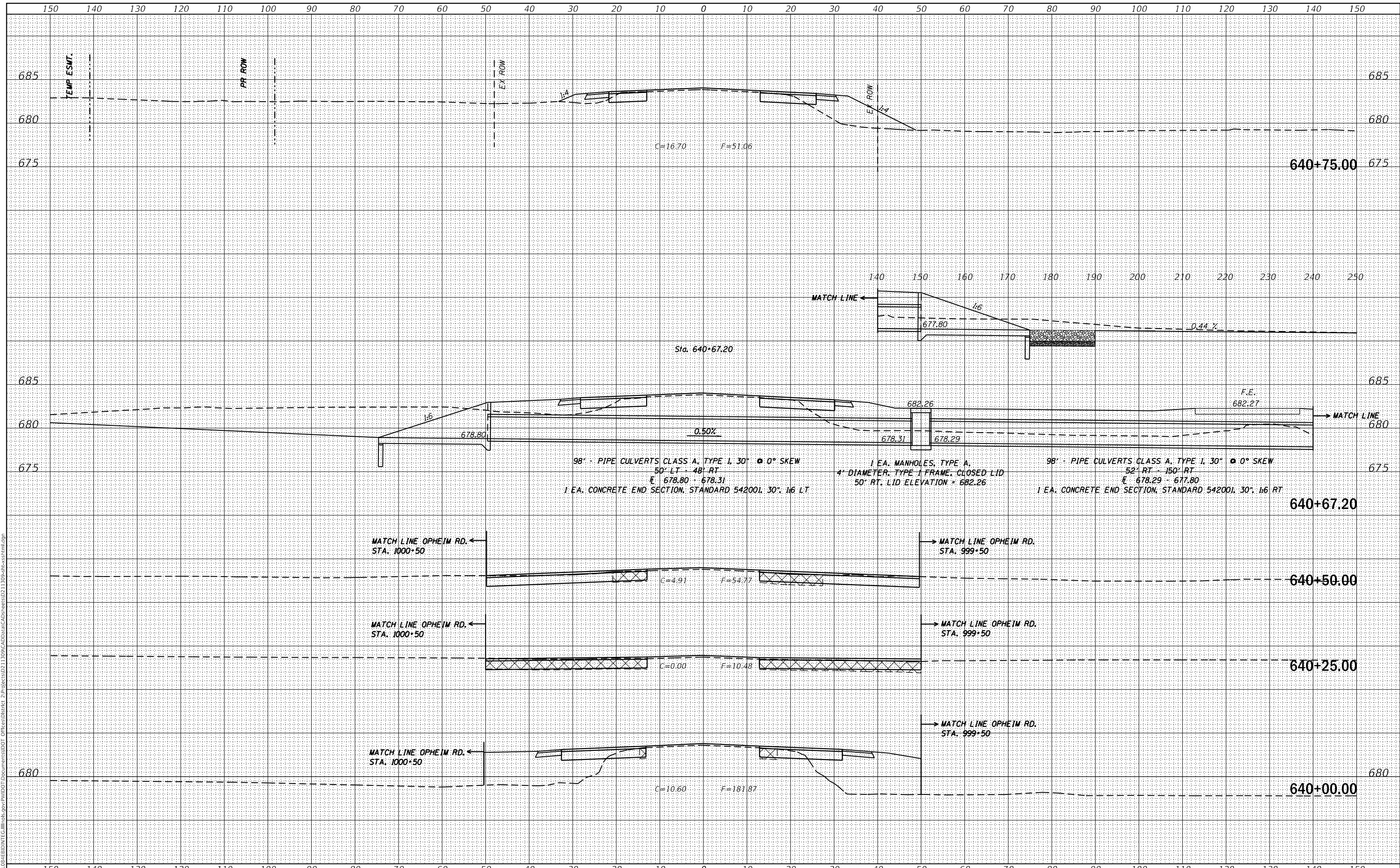
SCALE: SHEET OF SHEETS STA. 639+25.00 TO STA. 639+98.16

F.A.S. RTE.	SECTION	COUNTY	TOTAL SHEETS	SHEET NO.
1188	*	HENRY	697	430
CONTRACT NO. 64F50				
ILLINOIS FED. AID PROJECT				
* 118R5-4 & 118T-1				

DATE	
BY	
FINAL SURVEY	SURVEYED
NOTE BOOK	PLOTTED
NO.	TEMPLATE
	AREAS CHECKED

DATE	
BY	
ORIGINAL SURVEY	SURVEYED
NOTE BOOK	PLOTTED
NO.	TEMPLATE
	AREAS CHECKED

MODEL: Definit  
 FILE NAME: \\px11108\EBID\NT\Illinois\pwp\WDO\Documents\1001\Documents\1001\1309\CAD\Drawings\1309-ss-ss.html.dgn



STATE OF ILLINOIS  
 DEPARTMENT OF TRANSPORTATION

US 150 X-SECTIONS

USER NAME = cushmanbw	DESIGNED -	REVISED -
PLOT SCALE = 20.0000' / in.	DRAWN -	REVISED -
PLOT DATE = Aug-31-2017 11:09:54 AM	CHECKED -	REVISED -
	DATE -	REVISED -

SCALE:	SHEET	OF	SHEETS	STA. 640+00.00	TO STA. 640+75.00
--------	-------	----	--------	----------------	-------------------

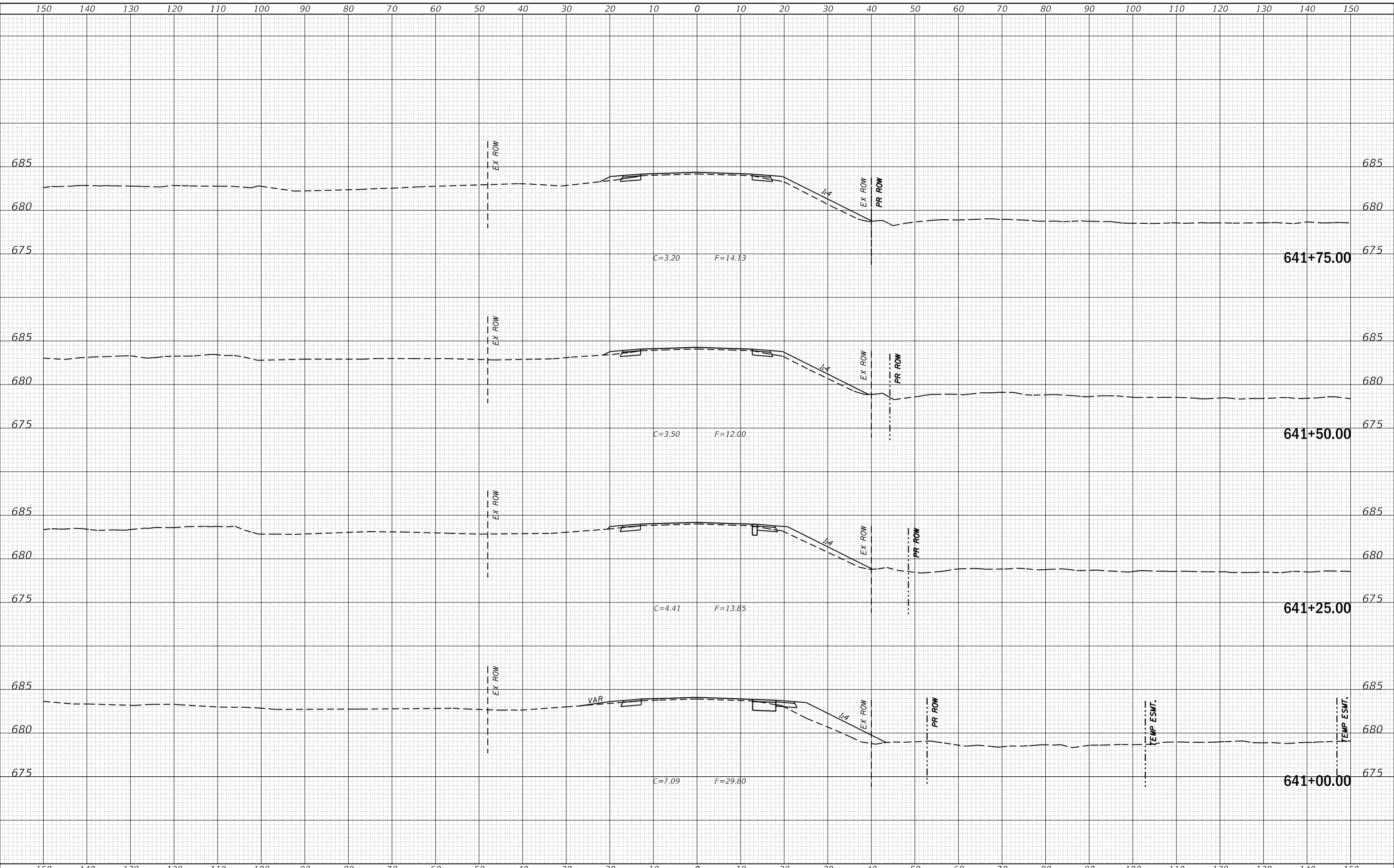
F.A.S. RTE.	SECTION	COUNTY	TOTAL SHEETS	SHEET NO.
1188	*	HENRY	697	431
CONTRACT NO. 64F50				
ILLINOIS FED. AID PROJECT				

\* 118R5-4 & 118T-1

DATE	
BY	
FINAL SURVEY NO.	
SURVEYED PLOTTED AREAS CHECKED	
NOTE BOOK NO.	
TEMPLATE AREAS CHECKED	

DATE	
BY	
ORIGINAL SURVEY NO.	
SURVEYED PLOTTED AREAS CHECKED	
NOTE BOOK NO.	
TEMPLATE AREAS CHECKED	

MODEL: Defnair  
 FILE NAME: D:\x1185\4\EBID\INT\Ca Illinois\pwp\WIDOT\Documents\DOT Offices\District 2\Projects\0211309\CA0\Draws\CAD\Draws\0211309-snc-xsect.html.dgn



USER NAME = cushmanbw	DESIGNED -	REVISED -
PLOT SCALE = 20.0000' / in.	DRAWN -	REVISED -
PLOT DATE = 8/24/2017	CHECKED -	REVISED -
	DATE -	REVISED -

**STATE OF ILLINOIS  
DEPARTMENT OF TRANSPORTATION**

**US 150 X-SECTIONS**

SCALE: SHEET OF SHEETS STA. 641+00.00 TO STA. 641+75.00

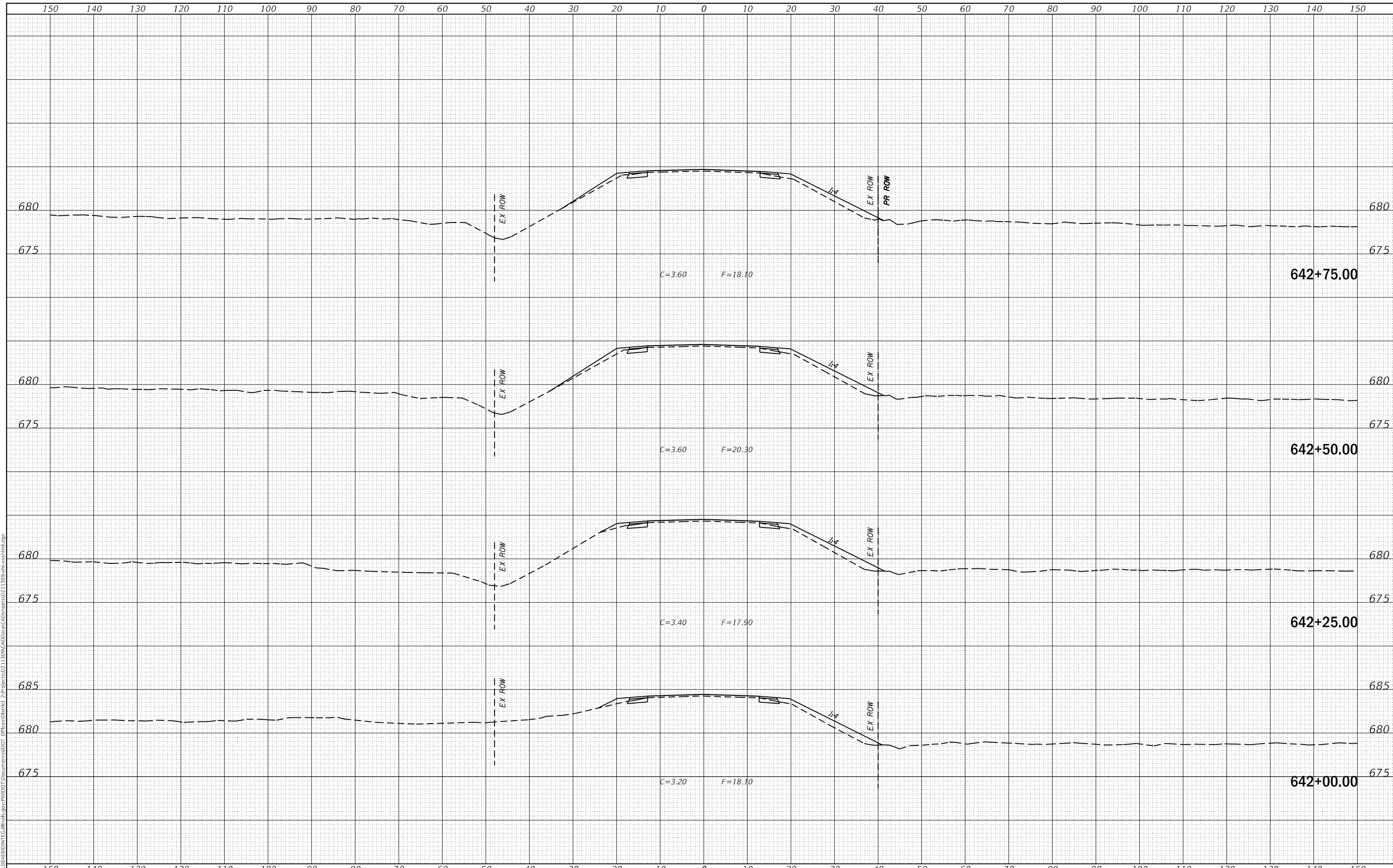
F.A.S. RTE. 1188	SECTION *	COUNTY HENRY	TOTAL SHEETS 697	SHEET NO. 432
CONTRACT NO. 64F50				
ILLINOIS FED. AID PROJECT				



FINAL SURVEY	SURVEYED	DATE
NOTE BOOK NO.	PLOTTED	
	TEMPLATE	
	AREAS CHECKED	

ORIGINAL SURVEY	SURVEYED	DATE
NOTE BOOK NO.	PLOTTED	
	TEMPLATE	
	AREAS CHECKED	

MODEL Defaulr  
FILE NAME: D:\118R5-4\EB\B1\NET\C\Illinois\gov\p\W\DOT Documents\118R5-4\EB\B1\NET\CAD\DATA\CAD\Areas\0211309\scx-section1.dgn



USER NAME	= cushmanbw
DESIGNED	-
DRAWN	-
PLOT SCALE	= 20.0000' / in.
CHECKED	-
DATE	-
PLOT DATE	= 8/24/2017

REVISIED	-
REVISIED	-
REVISIED	-
REVISIED	-

STATE OF ILLINOIS  
DEPARTMENT OF TRANSPORTATION

US 150 X-SECTIONS

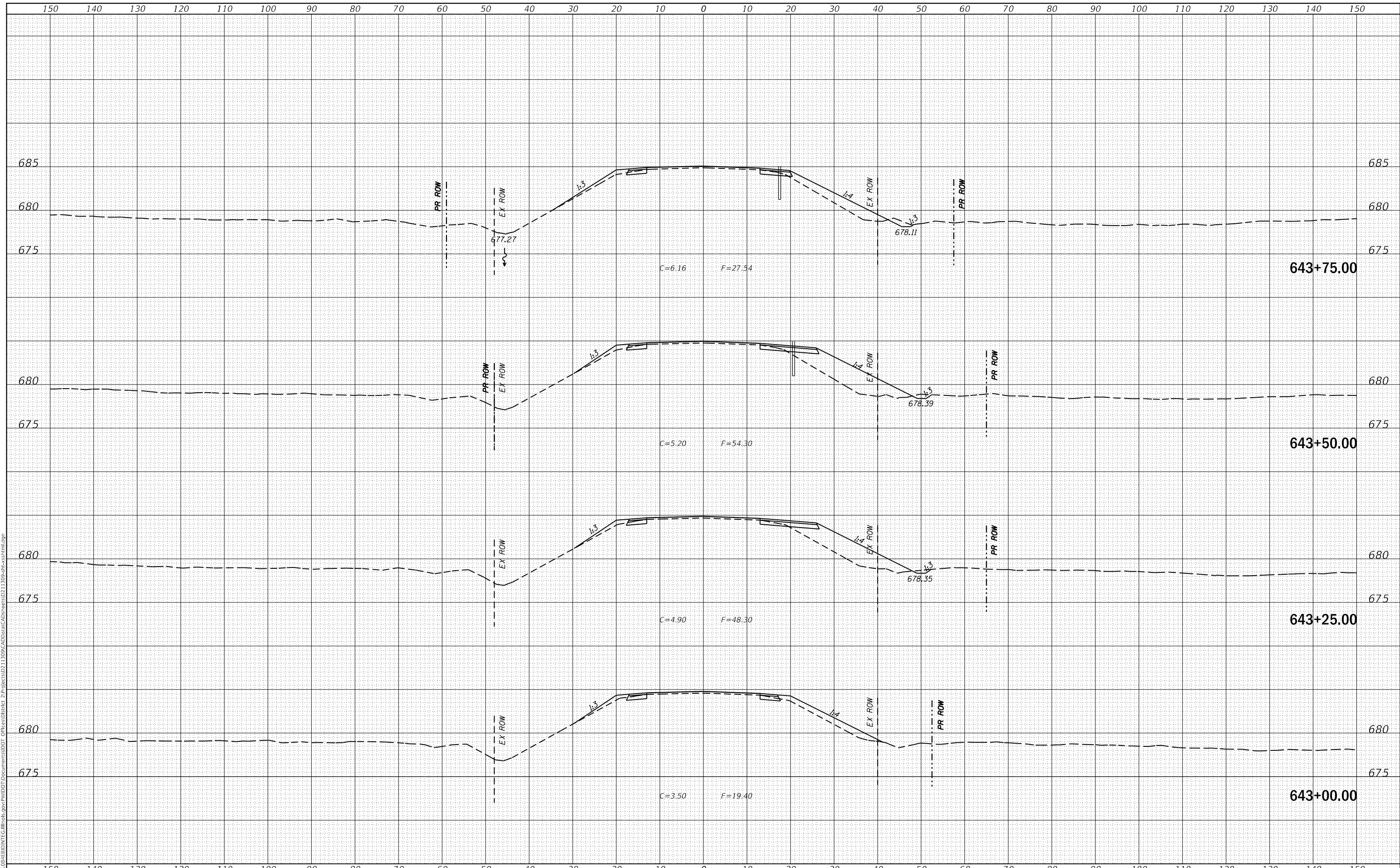
SCALE: SHEET OF SHEETS STA. 642+00.00 TO STA. 642+75.00

F.A.S. RTE.	SECTION	COUNTY	TOTAL SHEETS	SHEET NO.
1188	*	HENRY	697	433
CONTRACT NO. 64F50				
ILLINOIS FED. AID PROJECT				

DATE	
BY	
SURVEYED	
PLOTTED	
TEMPLATE	
AREAS CHECKED	
FINAL SURVEY	
NOTE BOOK	
NO.	

DATE	
BY	
SURVEYED	
PLOTTED	
TEMPLATE	
AREAS CHECKED	
ORIGINAL SURVEY	
NOTE BOOK	
NO.	

MODEL: Defn.rvt  
FILE NAME: D:\ILLINOIS\EBID\INT\G:\Illinois\pwp\WIDOT\Documents\DOT Offices\District 2\Projects\0211309\CA0\Draws\CAD\Draws\0211309-snc-x-section.html.dgn



USER NAME = cushmanbw	DESIGNED -	REVISED -
	DRAWN -	REVISED -
PLOT SCALE = 20.0000' / in.	CHECKED -	REVISED -
PLOT DATE = 8/24/2017	DATE -	REVISED -

**STATE OF ILLINOIS  
DEPARTMENT OF TRANSPORTATION**

**US 150 X-SECTIONS**

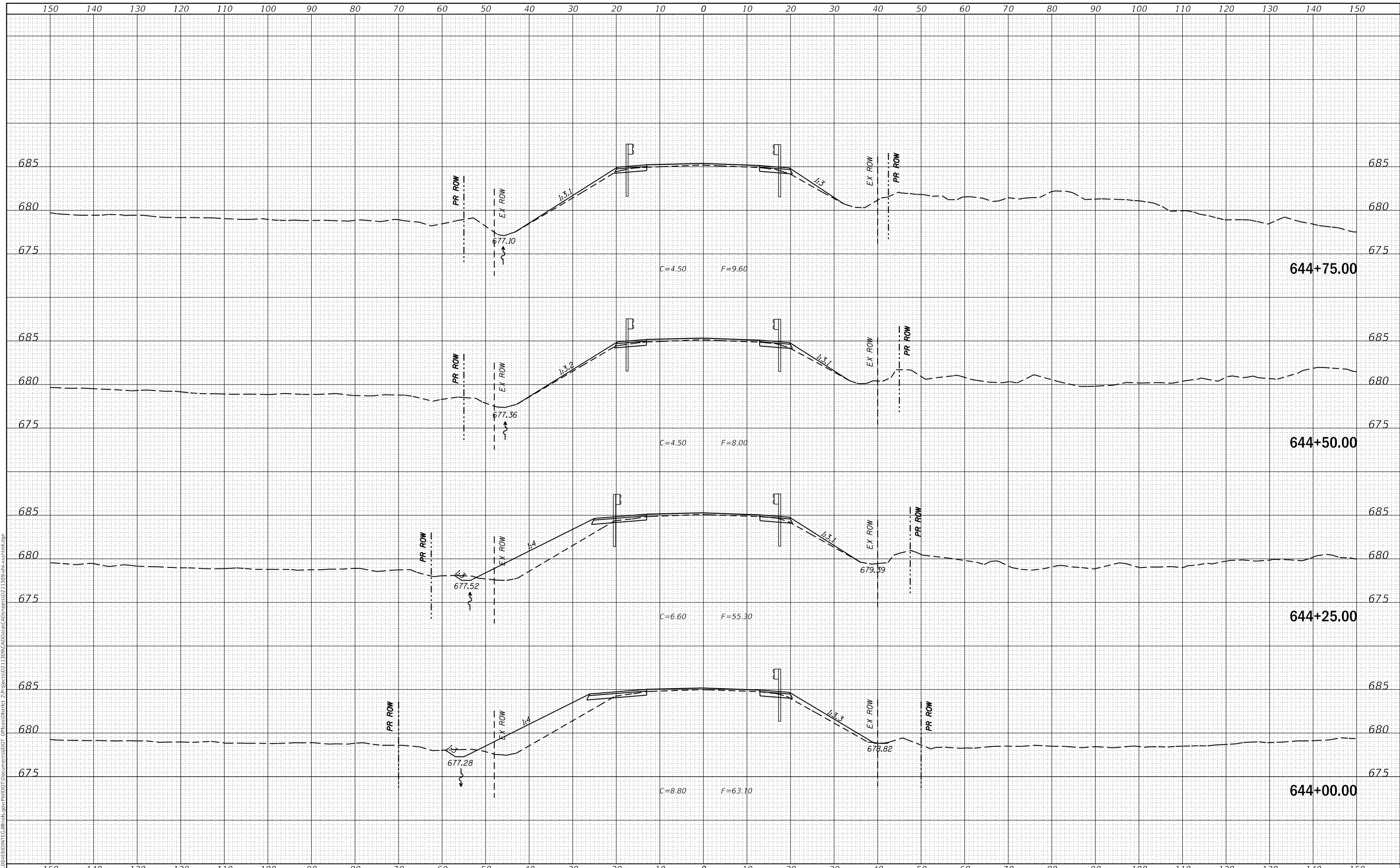
SCALE: SHEET OF SHEETS STA. 643+00.00 TO STA. 643+75.00

F.A.S. RTE.	SECTION	COUNTY	TOTAL SHEETS	SHEET NO.
1188	*	HENRY	697	434
CONTRACT NO. 64F50				
ILLINOIS FED. AID PROJECT				

DATE	
BY	
SURVEYED	
PLOTTED	
TEMPLATE	
AREAS CHECKED	
FINAL SURVEY	
NOTE BOOK	
NO.	

DATE	
BY	
SURVEYED	
PLOTTED	
TEMPLATE	
AREAS CHECKED	
ORIGINAL SURVEY	
NOTE BOOK	
NO.	

MODEL: Defn.rvt  
 FILE NAME: D:\ILLINOIS\EBID\INT\G:\Illinois\pwp\PWDOT\Documents\DOT Offices\District 2\Projects\0211309\CA0\Draws\CAD\Draws\0211309-snc-x-section.html.dgn



USER NAME = cushmanbw	DESIGNED -	REVISED -
	DRAWN -	REVISED -
PLOT SCALE = 20.0000' / in.	CHECKED -	REVISED -
PLOT DATE = 8/24/2017	DATE -	REVISED -

**STATE OF ILLINOIS  
DEPARTMENT OF TRANSPORTATION**

**US 150 X-SECTIONS**

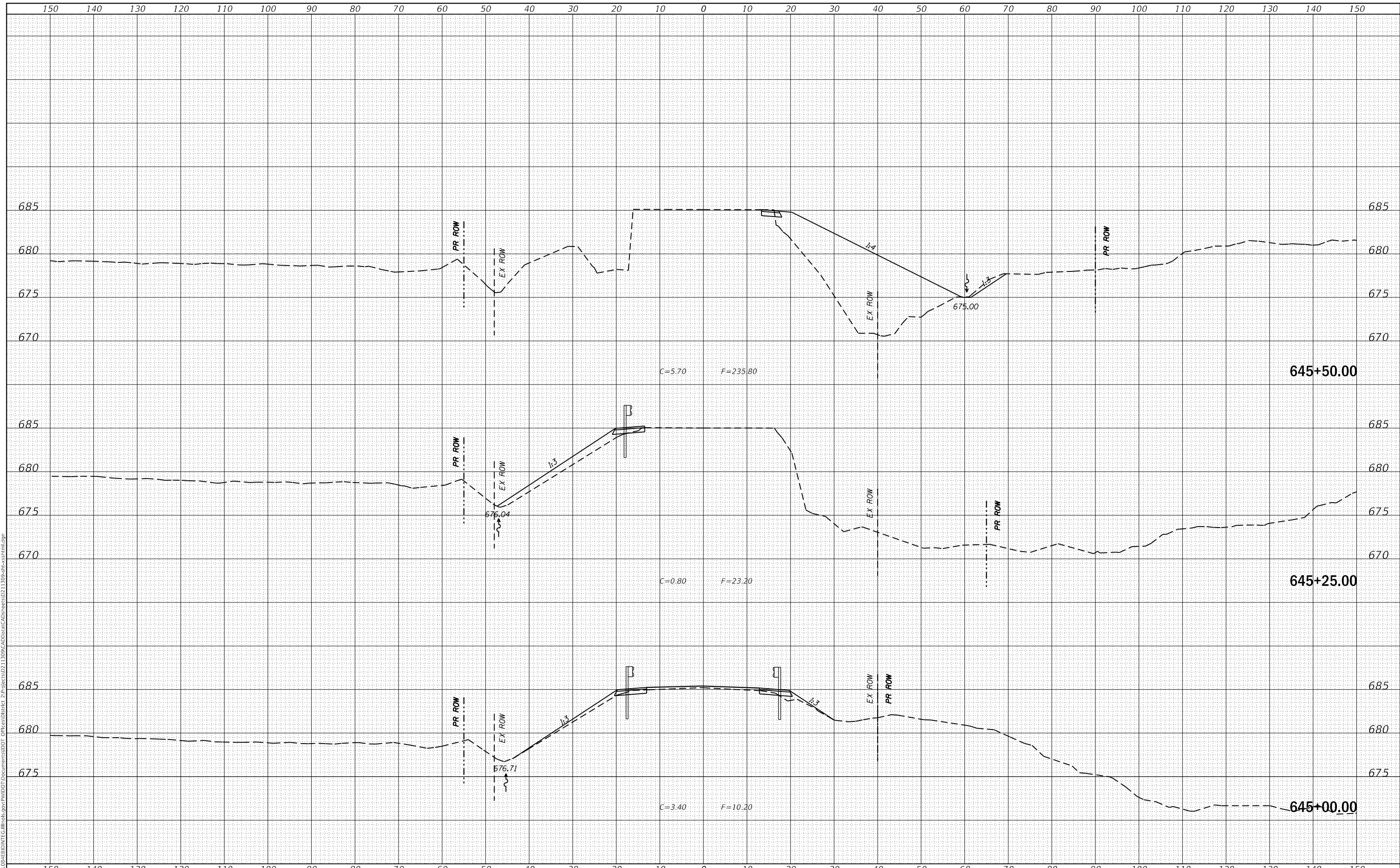
SCALE: SHEET OF SHEETS STA. 644+00.00 TO STA. 644+75.00

F.A.S. RTE.	SECTION	COUNTY	TOTAL SHEETS	SHEET NO.
1188	*	HENRY	697	435
CONTRACT NO. 64F50				

FINAL SURVEY NO.	SURVEYED	BY	DATE
NOTE BOOK	PLOTTED		
AREAS CHECKED	TEMPLATE		
	AREAS CHECKED		

ORIGINAL SURVEY NO.	SURVEYED	BY	DATE
NOTE BOOK	PLOTTED		
AREAS CHECKED	TEMPLATE		
	AREAS CHECKED		

MODEL: Defn.rvt  
 FILE NAME: D:\118R5-4\FB\BENT\Tc\Illinois\pwp\pww\DOT\Documents\DOT Office\District 2\Projects\0211309\CAD\Drawings\0211309-snc-xsect.html.dgn



USER NAME = cushmanbw	DESIGNED -	REVISED -
	DRAWN -	REVISED -
PLOT SCALE = 20.0000' / in.	CHECKED -	REVISED -
PLOT DATE = 8/24/2017	DATE -	REVISED -

STATE OF ILLINOIS  
 DEPARTMENT OF TRANSPORTATION

US 150 X-SECTIONS

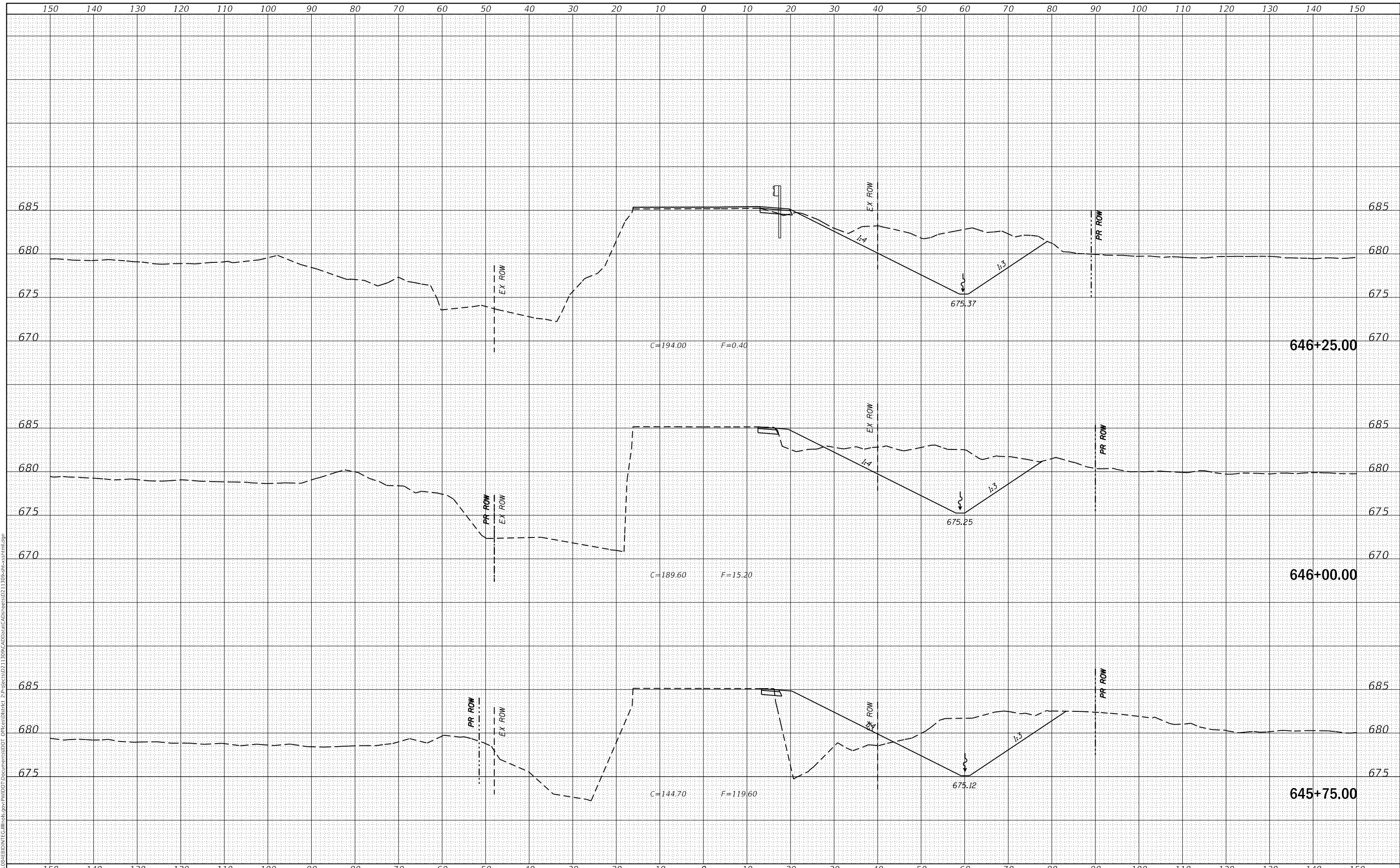
SCALE: SHEET OF SHEETS STA. 645+00.00 TO STA. 645+50.00

F.A.S. RTE. 1188	SECTION *	COUNTY HENRY	TOTAL SHEETS 697	SHEET NO. 436
CONTRACT NO. 64F50				
ILLINOIS FED. AID PROJECT				

FINAL SURVEY NO.	SURVEYED	DATE
NOTE BOOK	PLOTTED	
AREAS CHECKED	TEMPLATE	
	AREAS CHECKED	

ORIGINAL SURVEY NO.	SURVEYED	DATE
NOTE BOOK	PLOTTED	
AREAS CHECKED	TEMPLATE	
	AREAS CHECKED	

MODEL: Defaulr  
FILE NAME: D:\ILLINOIS\EBID\NTC\Illinois\pwp\WIDOT\Documents\DOT Offices\District 2\Projects\0211309\CA0\Draws\CAD\Draws\0211309-snc-xsect.html.dgn



USER NAME = cushmanbw	DESIGNED -	REVISED -
	DRAWN -	REVISED -
PLOT SCALE = 20.0000' / in.	CHECKED -	REVISED -
PLOT DATE = 8/24/2017	DATE -	REVISED -

**STATE OF ILLINOIS  
DEPARTMENT OF TRANSPORTATION**

**US 150 X-SECTIONS**

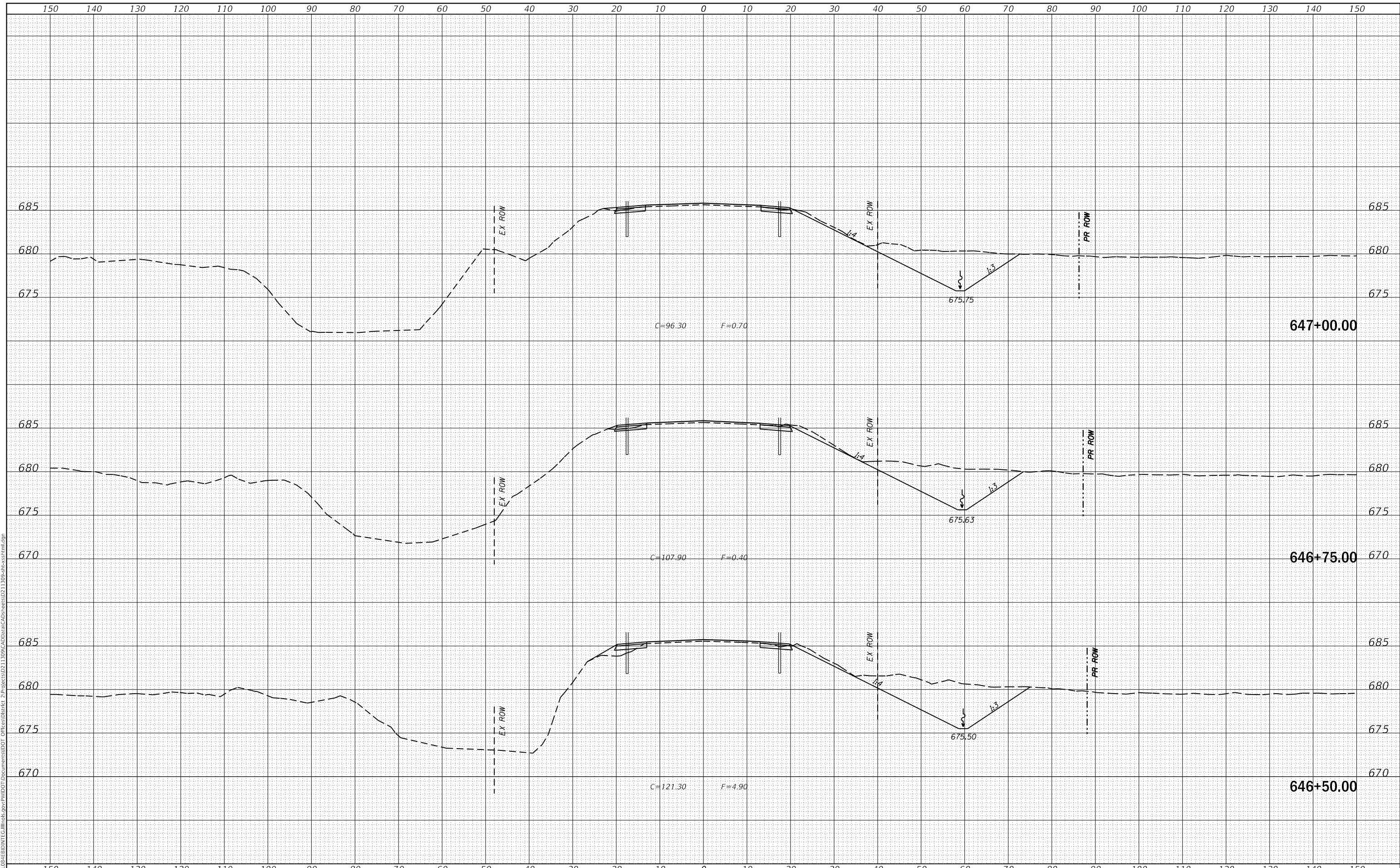
SCALE: SHEET OF SHEETS STA. 645+75.00 TO STA. 646+25.00

F.A.S. RTE. 1188	SECTION *	COUNTY HENRY	TOTAL SHEETS 697	SHEET NO. 437
CONTRACT NO. 64F50				

DATE	
BY	
FINAL SURVEY	SURVEYED
NOTE BOOK	PLOTTED
NO.	TEMPLATE
	AREAS CHECKED

DATE	
BY	
ORIGINAL SURVEY	SURVEYED
NOTE BOOK	PLOTTED
NO.	TEMPLATE
	AREAS CHECKED

MODEL: Defnair  
 FILE NAME: D:\work\84EB\BENTEC\Illinois\pwr\WIDOT\Documents\DOT Office\District 2\Project\0211309\CA00Data\CAD\Drawings\0211309-snc-x-section1.dgn



USER NAME =	cushmanbw	DESIGNED -	REVISIED -
		DRAWN -	REVISIED -
PLOT SCALE =	20.0000' / in.	CHECKED -	REVISIED -
PLOT DATE =	8/24/2017	DATE -	REVISIED -

**STATE OF ILLINOIS  
DEPARTMENT OF TRANSPORTATION**

**US 150 X-SECTIONS**

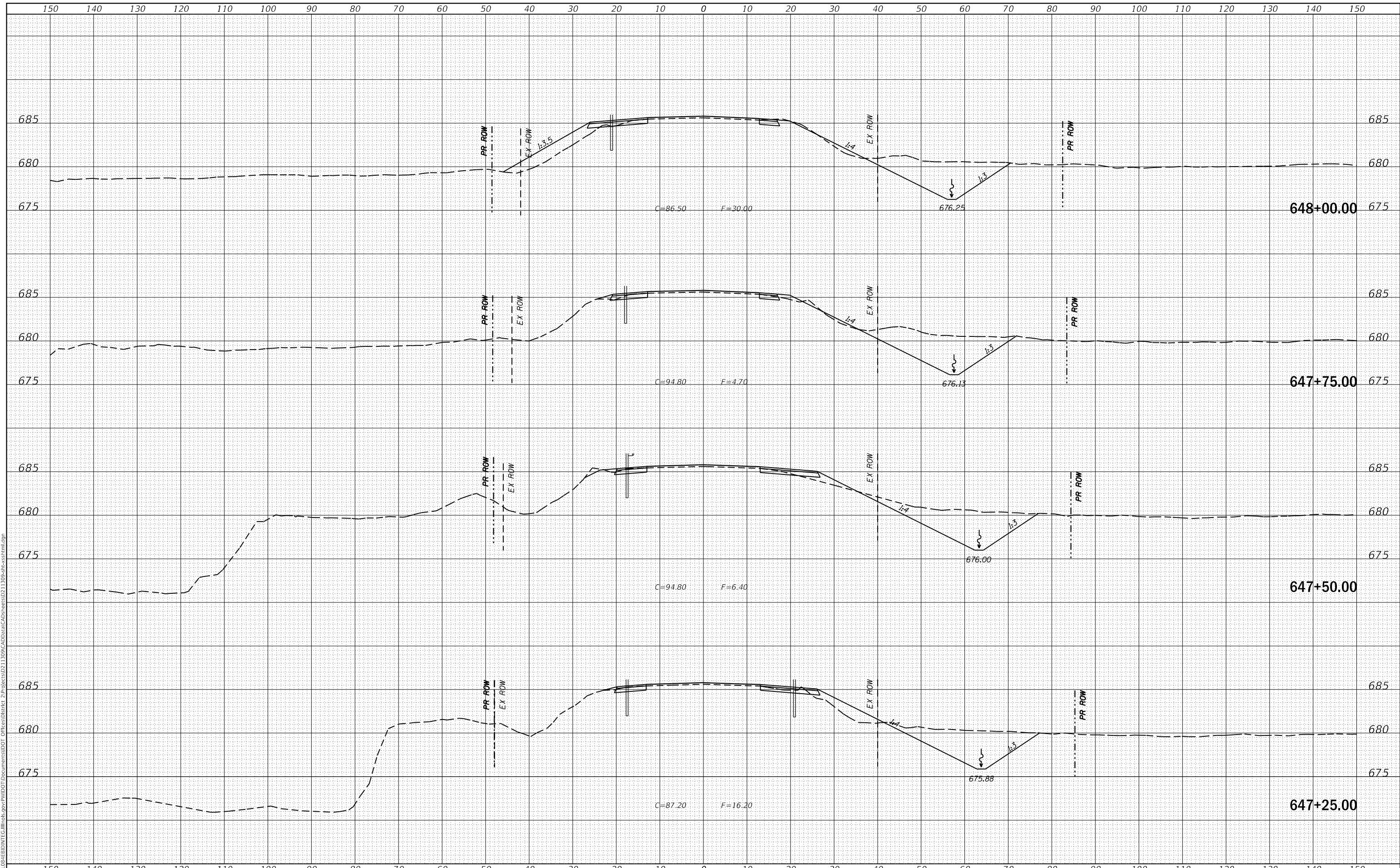
SCALE: SHEET OF SHEETS STA. 646+50.00 TO STA. 647+00.00

F.A.S. RTE.	SECTION	COUNTY	TOTAL SHEETS	SHEET NO.
1188	*	HENRY	697	438
CONTRACT NO. 64F50				

DATE	
BY	
FINAL SURVEY	SURVEYED
NOTE BOOK	PLOTTED
NO.	TEMPLATE
	AREAS CHECKED

DATE	
BY	
ORIGINAL SURVEY	SURVEYED
NOTE BOOK	PLOTTED
NO.	TEMPLATE
	AREAS CHECKED

MODEL: Defn.rvt  
 FILE NAME: D:\118R5-4\EBID\INT\Ca Illinois\pwr\WIDOT\Documents\DOT Offices\District 2\Projects\0211309\CA0\Draws\CAD\Draws\0211309-snc-x-section1.dgn



USER NAME	= cushmanbw
DESIGNED	-
DRAWN	-
PLOT SCALE	= 20.0000' / in.
PLOT DATE	= 8/24/2017

REVISD	-
REVISD	-
REVISD	-
REVISD	-

**STATE OF ILLINOIS  
 DEPARTMENT OF TRANSPORTATION**

**US 150 X-SECTIONS**

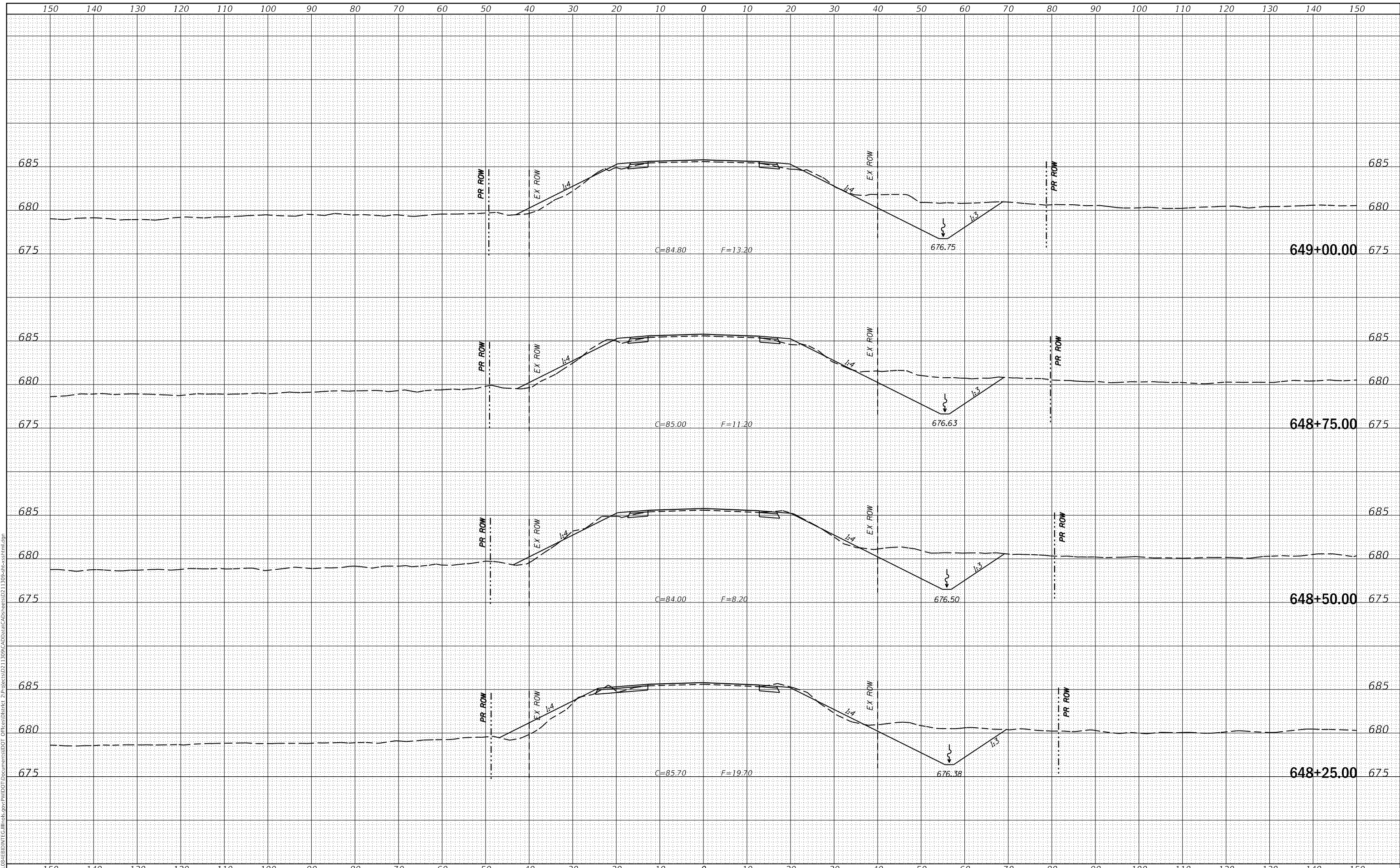
SCALE: SHEET OF SHEETS STA. 647+25.00 TO STA. 648+00.00

F.A.S. RTE.	SECTION	COUNTY	TOTAL SHEETS	SHEET NO.
1188	*	HENRY	697	439
CONTRACT NO. 64F50				
ILLINOIS FED. AID PROJECT				

DATE	
BY	
SURVEYED	
PLOTTED	
TEMPLATE	
AREAS CHECKED	
FINAL SURVEY NO.	
NOTE BOOK NO.	
AREAS CHECKED	

DATE	
BY	
SURVEYED	
PLOTTED	
TEMPLATE	
AREAS CHECKED	
ORIGINAL SURVEY NO.	
NOTE BOOK NO.	
AREAS CHECKED	

MODEL: Defaulr  
 FILE NAME: D:\ILLINOIS\EBID\INT\Ca Illinois\pwp\PWIDOT\Documents\DOT Office\District 2\Projects\0211309\CA01Data\CAD\Areas\0211309-sr-x-section.html.dgn



USER NAME = cushmanbw	DESIGNED -	REVISED -
	DRAWN -	REVISED -
PLOT SCALE = 20.0000' / in.	CHECKED -	REVISED -
PLOT DATE = 8/24/2017	DATE -	REVISED -

**STATE OF ILLINOIS  
DEPARTMENT OF TRANSPORTATION**

**US 150 X-SECTIONS**

SCALE: SHEET OF SHEETS STA. 648+25.00 TO STA. 649+00.00

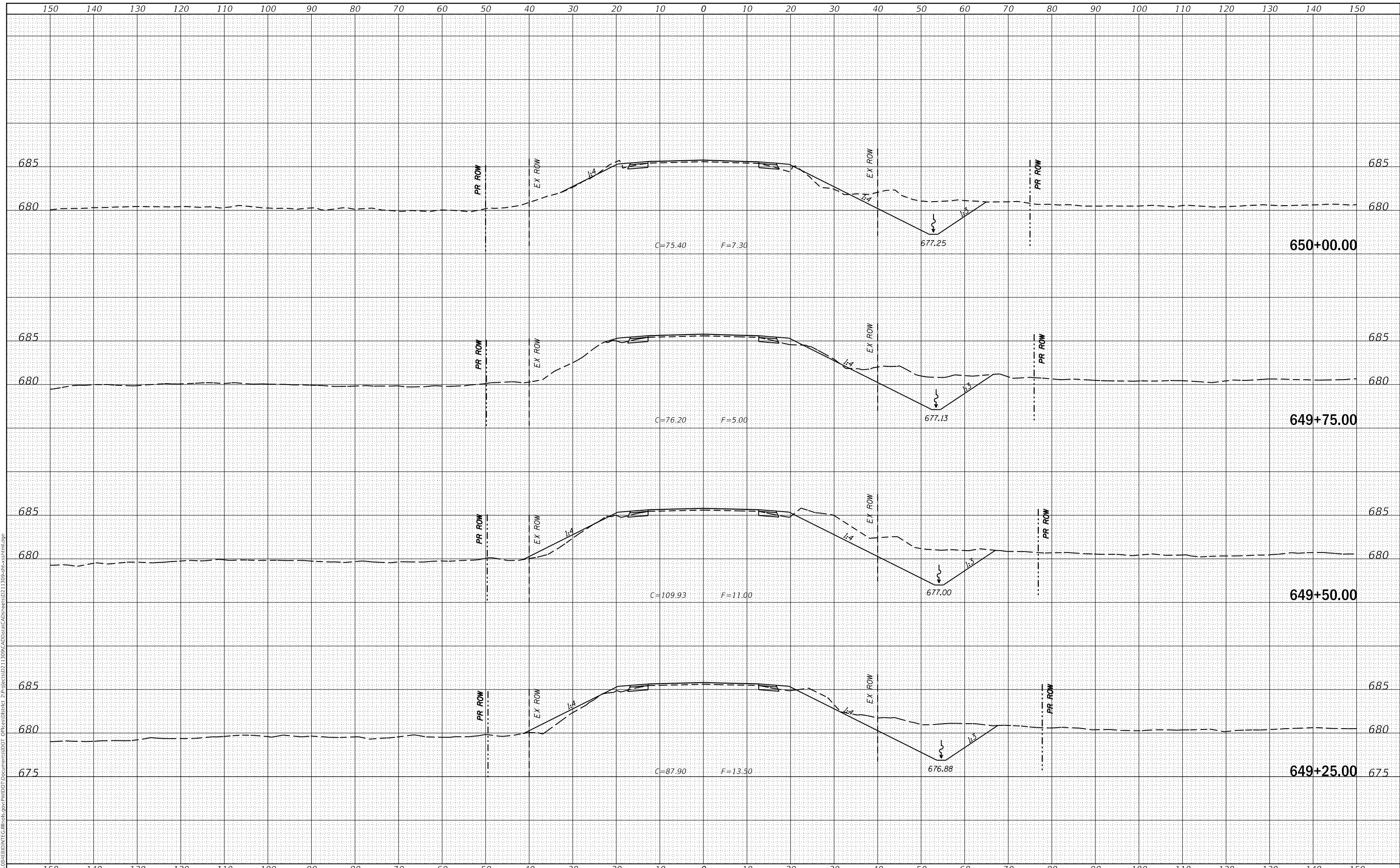
F.A.S. RTE. 1188	SECTION *	COUNTY HENRY	TOTAL SHEETS 697	SHEET NO. 440
CONTRACT NO. 64F50				
ILLINOIS FED. AID PROJECT				
* 118R5-4 & 118T-1				



DATE	
BY	
SURVEYED	
PLOTTED	
TEMPLATE	
AREAS CHECKED	
FINAL SURVEY NO.	
NOTE BOOK NO.	
AREAS CHECKED	

DATE	
BY	
SURVEYED	
PLOTTED	
TEMPLATE	
AREAS CHECKED	
ORIGINAL SURVEY NO.	
NOTE BOOK NO.	
AREAS CHECKED	

MODEL: Defn.rvt  
 FILE NAME: D:\118R5-4\EBID\INT\Ca Illinois\pwp\PWIDOT Documents\DOT Office\District 2\Projects\0211309\CA01Data\CAD\Drawings\0211309-spc-x-section.dgn



USER NAME = cushmanbw	DESIGNED -	REVISED -
	DRAWN -	REVISED -
PLOT SCALE = 20.0000' / in.	CHECKED -	REVISED -
PLOT DATE = 8/24/2017	DATE -	REVISED -

**STATE OF ILLINOIS  
DEPARTMENT OF TRANSPORTATION**

**US 150 X-SECTIONS**

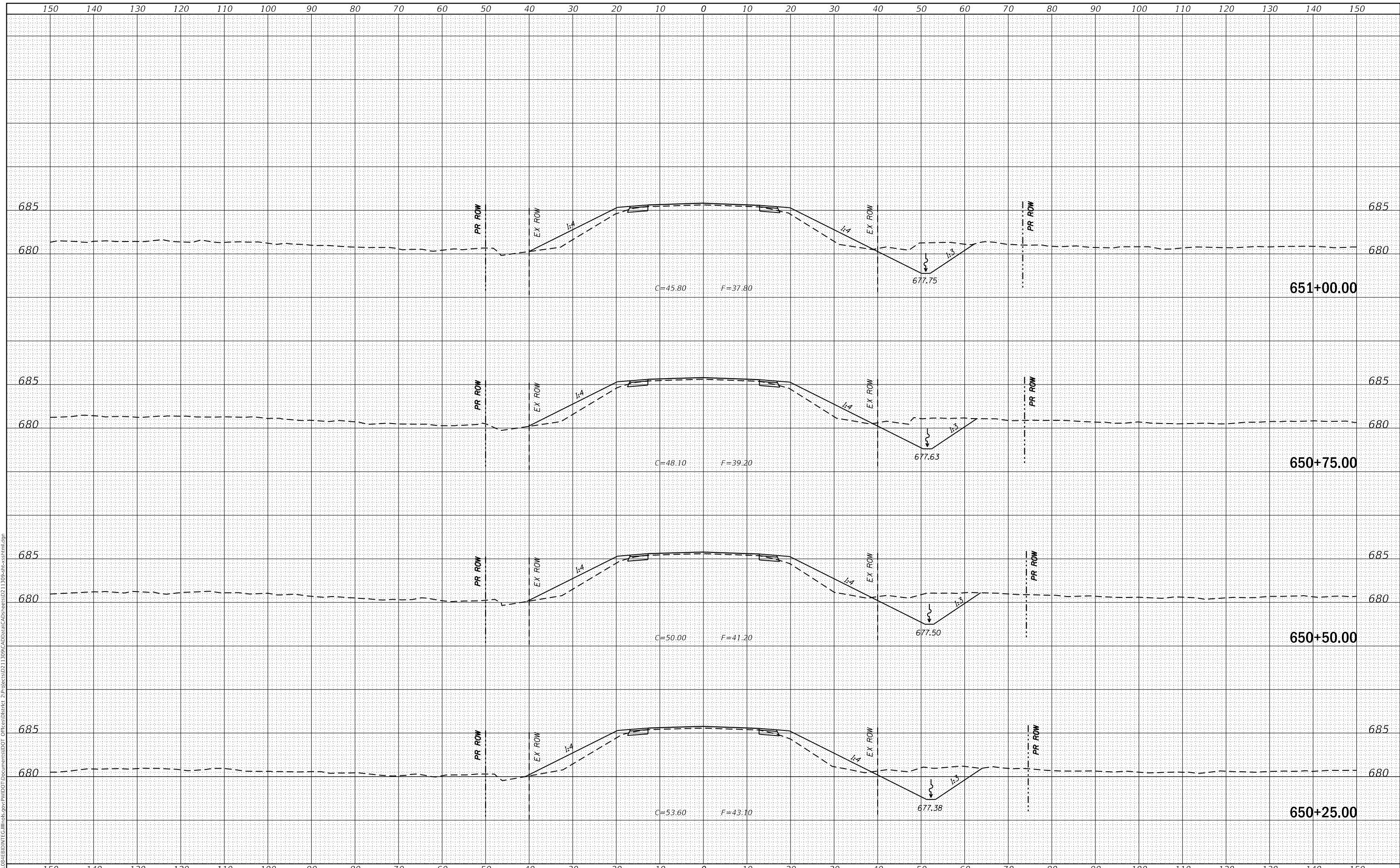
SCALE: SHEET OF SHEETS STA. 649+25.00 TO STA. 650+00.00

F.A.S. RTE. 1188	SECTION *	COUNTY HENRY	TOTAL SHEETS 697	SHEET NO. 441
CONTRACT NO. 64F50				
ILLINOIS FED. AID PROJECT				
* 118R5-4 & 118T-1				

FINAL SURVEY NO.	SURVEYED	DATE
NOTE BOOK	PLOTTED	
AREAS CHECKED	TEMPLATE	
	AREAS CHECKED	

ORIGINAL SURVEY NO.	SURVEYED	DATE
NOTE BOOK	PLOTTED	
AREAS CHECKED	TEMPLATE	
	AREAS CHECKED	

MODEL: Defnair  
 FILE NAME: D:\ILLINOIS\BID\INT\G:\Illinois\pwp\DWG\DOT\Documents\DOT Office\District 2\Projects\0211309\CAD\Drawings\CAD\Drawings\0211309-snc-xsect.html.dgn



USER NAME = cushmanbw	DESIGNED -	REVISED -
	DRAWN -	REVISED -
PLOT SCALE = 20.0000' / in.	CHECKED -	REVISED -
PLOT DATE = 8/24/2017	DATE -	REVISED -

**STATE OF ILLINOIS  
DEPARTMENT OF TRANSPORTATION**

**US 150 X-SECTIONS**

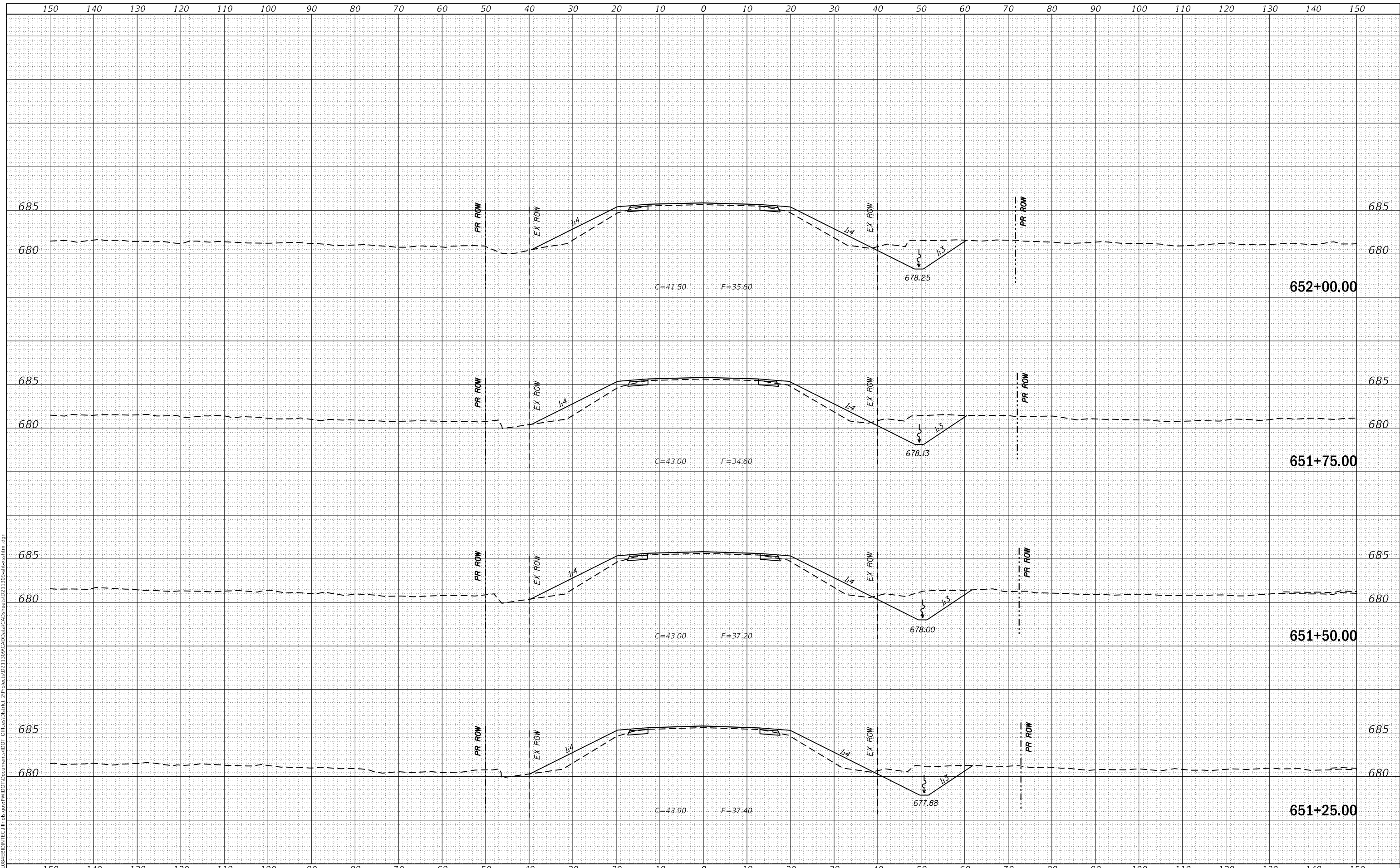
SCALE: SHEET OF SHEETS STA. 650+25.00 TO STA. 651+00.00

F.A.S. RTE. 1188	SECTION *	COUNTY HENRY	TOTAL SHEETS 697	SHEET NO. 442
CONTRACT NO. 64F50				
ILLINOIS FED. AID PROJECT				

FINAL SURVEY NO.	SURVEYED	DATE
NOTE BOOK	PLOTTED	
NO.	TEMPLATE	
	AREAS CHECKED	

ORIGINAL SURVEY NO.	SURVEYED	DATE
NOTE BOOK	PLOTTED	
NO.	TEMPLATE	
	AREAS CHECKED	

MODEL: Defn.rvt  
 FILE NAME: D:\x1185\4\EBID\INT\Ca Illinois\pwp\p\11309\CAD\Drawings\11309-ss-x-section.html.dgn



USER NAME = cushmanbw	DESIGNED -	REVISED -
	DRAWN -	REVISED -
PLOT SCALE = 20.0000' / in.	CHECKED -	REVISED -
PLOT DATE = 8/24/2017	DATE -	REVISED -

**STATE OF ILLINOIS  
 DEPARTMENT OF TRANSPORTATION**

**US 150 X-SECTIONS**

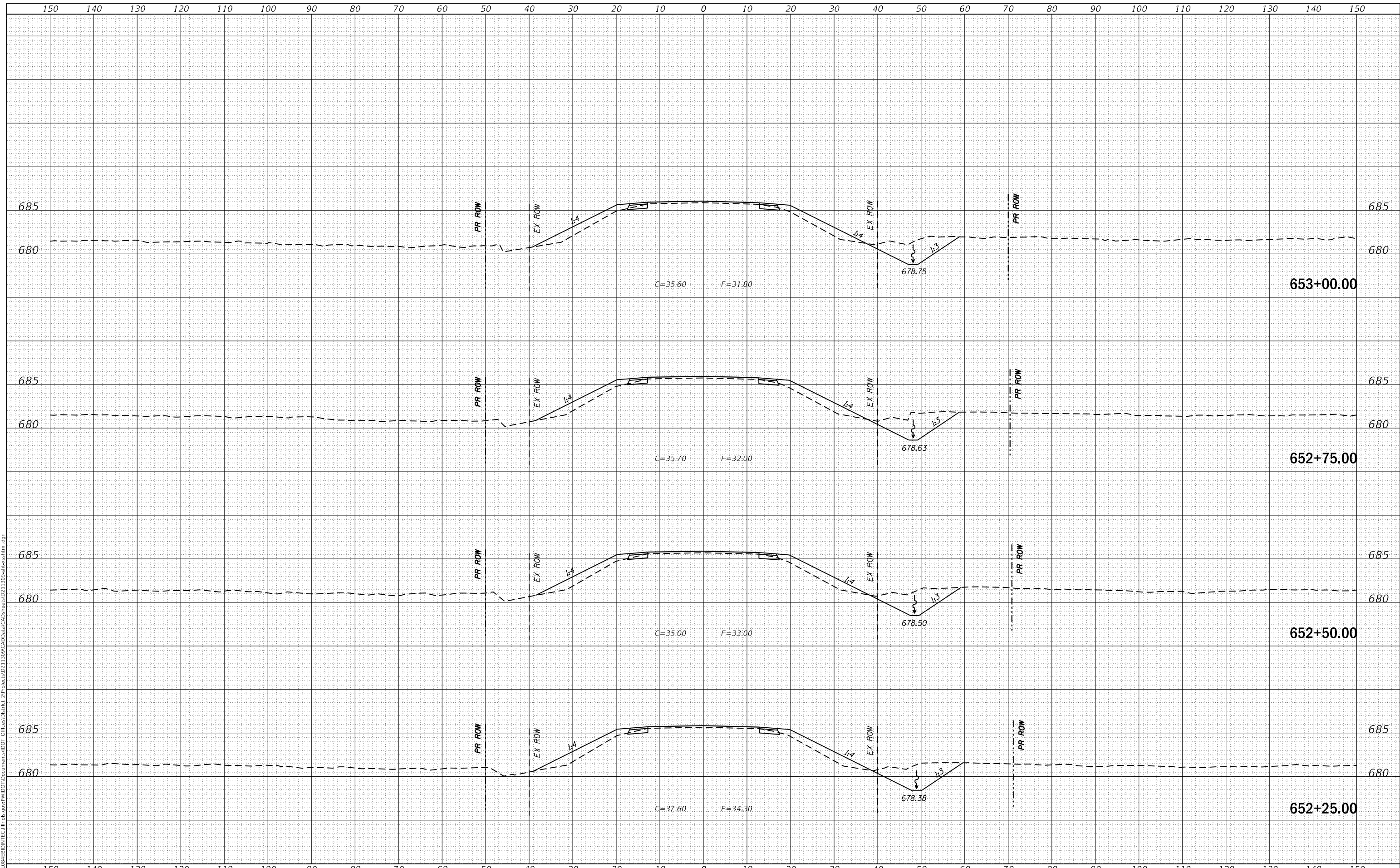
SCALE: SHEET OF SHEETS STA. 651+25.00 TO STA. 652+00.00

F.A.S. RTE. 1188	SECTION *	COUNTY HENRY	TOTAL SHEETS 697	SHEET NO. 443
CONTRACT NO. 64F50				
ILLINOIS FED. AID PROJECT				

FINAL SURVEY	SURVEYED	DATE
NOTE BOOK	PLOTTED	BY
NO.	TEMPLATE	
	AREAS CHECKED	
	AREAS CHECKED	

ORIGINAL SURVEY	SURVEYED	DATE
NOTE BOOK	PLOTTED	BY
NO.	TEMPLATE	
	AREAS CHECKED	
	AREAS CHECKED	

MODEL: Defn.dwg  
FILE NAME: D:\ILLINOIS\EBID\INT\G:\Illinois\pwp\pwwd\Documents\DOT\Office\District 2\Projects\0211309\CAD\Drawings\0211309-snc-x-section.dgn



USER NAME = cushmanbw	DESIGNED -	REVISED -
PLOT SCALE = 20.0000' / in.	DRAWN -	REVISED -
PLOT DATE = 8/24/2017	CHECKED -	REVISED -
	DATE -	REVISED -

**STATE OF ILLINOIS  
DEPARTMENT OF TRANSPORTATION**

**US 150 X-SECTIONS**

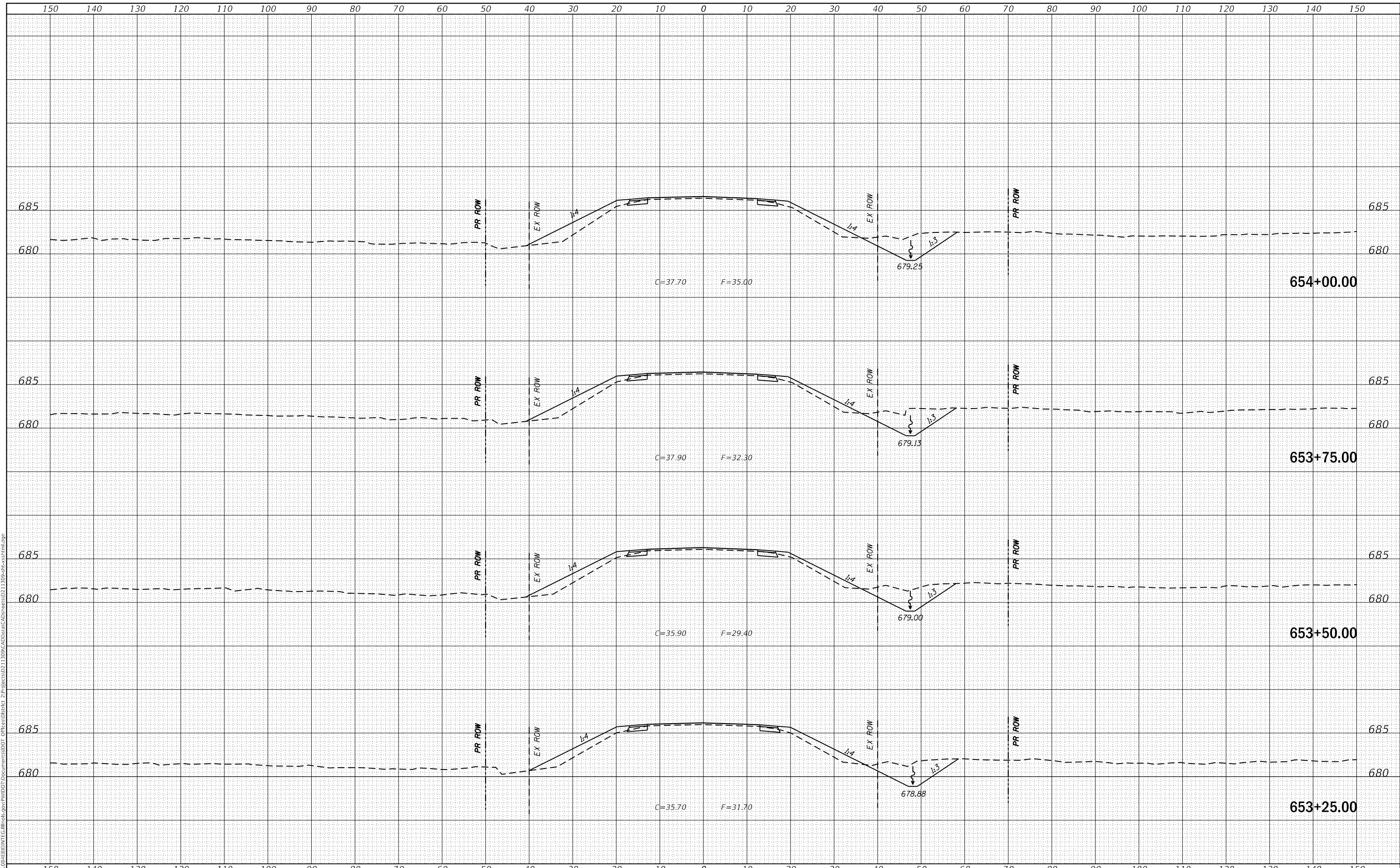
SCALE: SHEET OF SHEETS STA. 652+25.00 TO STA. 653+00.00

F.A.S. RTE. 1188	SECTION *	COUNTY HENRY	TOTAL SHEETS 697	SHEET NO. 444
CONTRACT NO. 64F50				
ILLINOIS FED. AID PROJECT				

FINAL SURVEY NO.	SURVEYED	DATE
NOTE BOOK	PLOTTED	
AREAS CHECKED	TEMPLATE	
	AREAS CHECKED	

ORIGINAL SURVEY NO.	SURVEYED	DATE
NOTE BOOK	PLOTTED	
AREAS CHECKED	TEMPLATE	
	AREAS CHECKED	

MODEL: Defn.rvt  
FILE NAME: D:\118R5-4\EBID\INT\G:\Illinois\pwp\PWDOT\Documents\DOT Office\District 2\Projects\0211309\CAD\Drawings\0211309-x-sections.html.dgn



USER NAME = cushmanbw	DESIGNED -	REVISED -
	DRAWN -	REVISED -
PLOT SCALE = 20.0000' / in.	CHECKED -	REVISED -
PLOT DATE = 8/24/2017	DATE -	REVISED -

**STATE OF ILLINOIS  
DEPARTMENT OF TRANSPORTATION**

**US 150 X-SECTIONS**

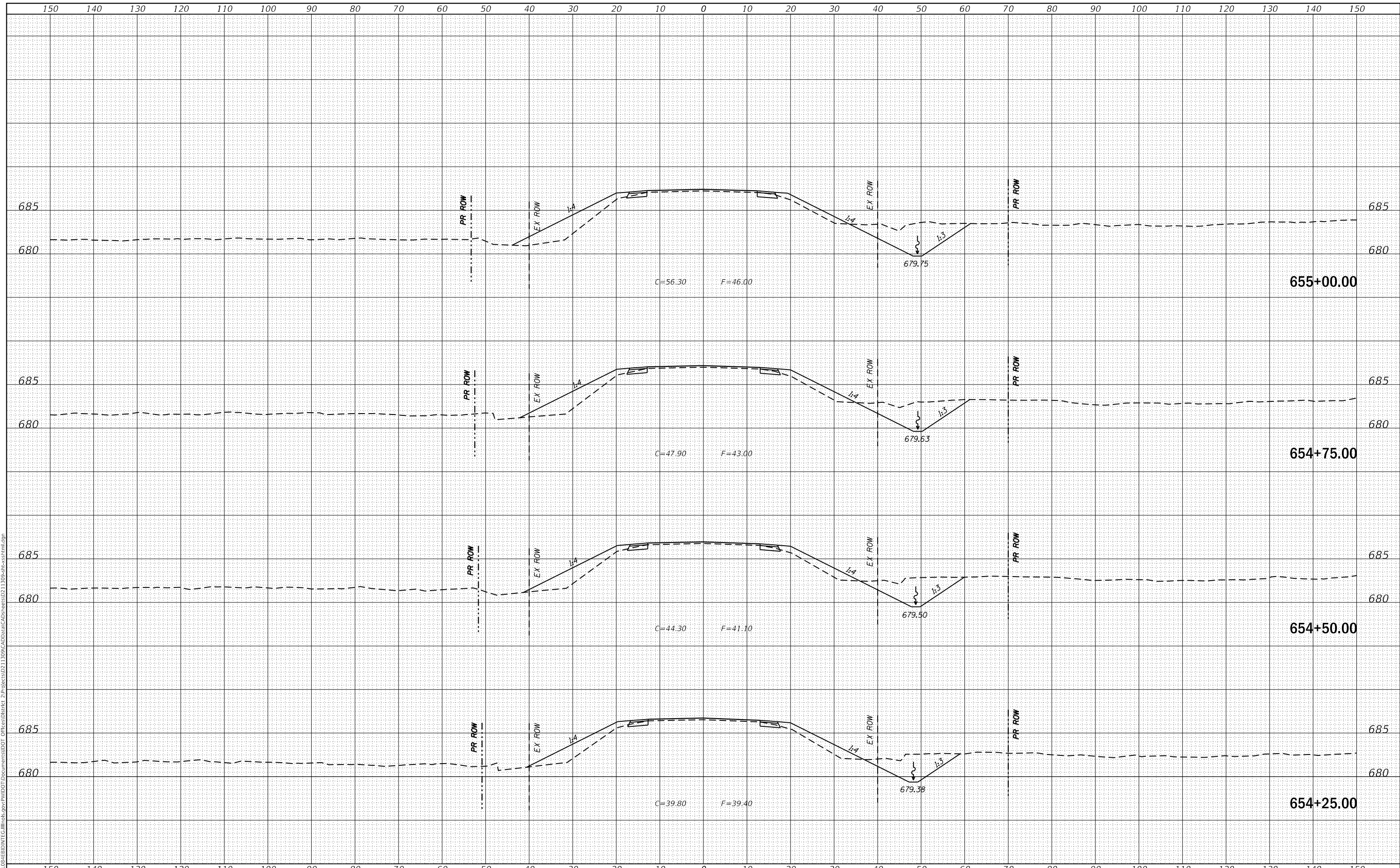
SCALE: SHEET OF SHEETS STA. 653+25.00 TO STA. 654+00.00

F.A.S. RTE. 1188	SECTION *	COUNTY HENRY	TOTAL SHEETS 697	SHEET NO. 445
CONTRACT NO. 64F50				
ILLINOIS FED. AID PROJECT				

FINAL SURVEY NO.	SURVEYED	DATE
NOTE BOOK	PLOTTED	
AREAS CHECKED	TEMPLATE	
	AREAS CHECKED	

ORIGINAL SURVEY NO.	SURVEYED	DATE
NOTE BOOK	PLOTTED	
AREAS CHECKED	TEMPLATE	
	AREAS CHECKED	

MODEL: Defn.rvt  
FILE NAME: D:\118R5-4\EBID\INT\G:\Illinois\pwp\p\DOT Documents\DOT Office\District 2\Projects\0211309\CAD\Drawings\0211309-snc-xsect.html.dgn



USER NAME = cushmanbw	DESIGNED -	REVISED -
	DRAWN -	REVISED -
PLOT SCALE = 20.0000' / in.	CHECKED -	REVISED -
PLOT DATE = 8/24/2017	DATE -	REVISED -

**STATE OF ILLINOIS  
DEPARTMENT OF TRANSPORTATION**

**US 150 X-SECTIONS**

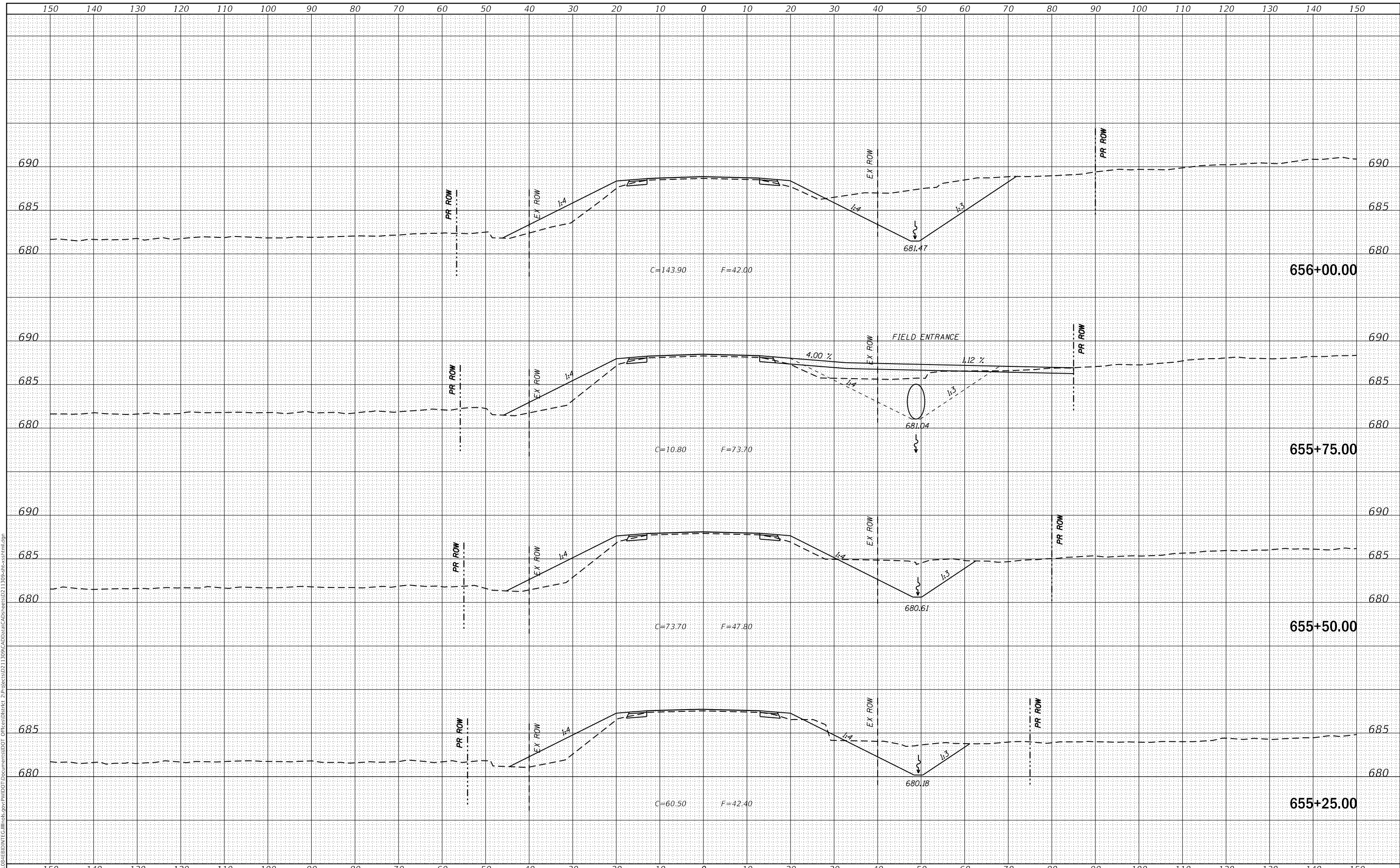
SCALE: SHEET OF SHEETS STA. 654+25.00 TO STA. 655+00.00

F.A.S. RTE. 1188	SECTION *	COUNTY HENRY	TOTAL SHEETS 697	SHEET NO. 446
CONTRACT NO. 64F50				
ILLINOIS FED. AID PROJECT				

DATE	
BY	
FINAL SURVEY	SURVEYED
NOTE BOOK	PLOTTED
NO.	TEMPLATE
	AREAS CHECKED

DATE	
BY	
ORIGINAL SURVEY	SURVEYED
NOTE BOOK	PLOTTED
NO.	TEMPLATE
	AREAS CHECKED

MODEL: Defn.dwg  
 FILE NAME: D:\ILLINOIS\EBID\INT\G:\Illinois\pwp\PWDOT\Documents\DOT Office\District 2\Projects\0211309\CA0\Drawings\CA0\Drawings\0211309-snc-x-section.dwg



USER NAME = cushmanbw	DESIGNED -	REVISED -
	DRAWN -	REVISED -
PLOT SCALE = 20.0000' / in.	CHECKED -	REVISED -
PLOT DATE = 8/24/2017	DATE -	REVISED -

**STATE OF ILLINOIS  
DEPARTMENT OF TRANSPORTATION**

**US 150 X-SECTIONS**

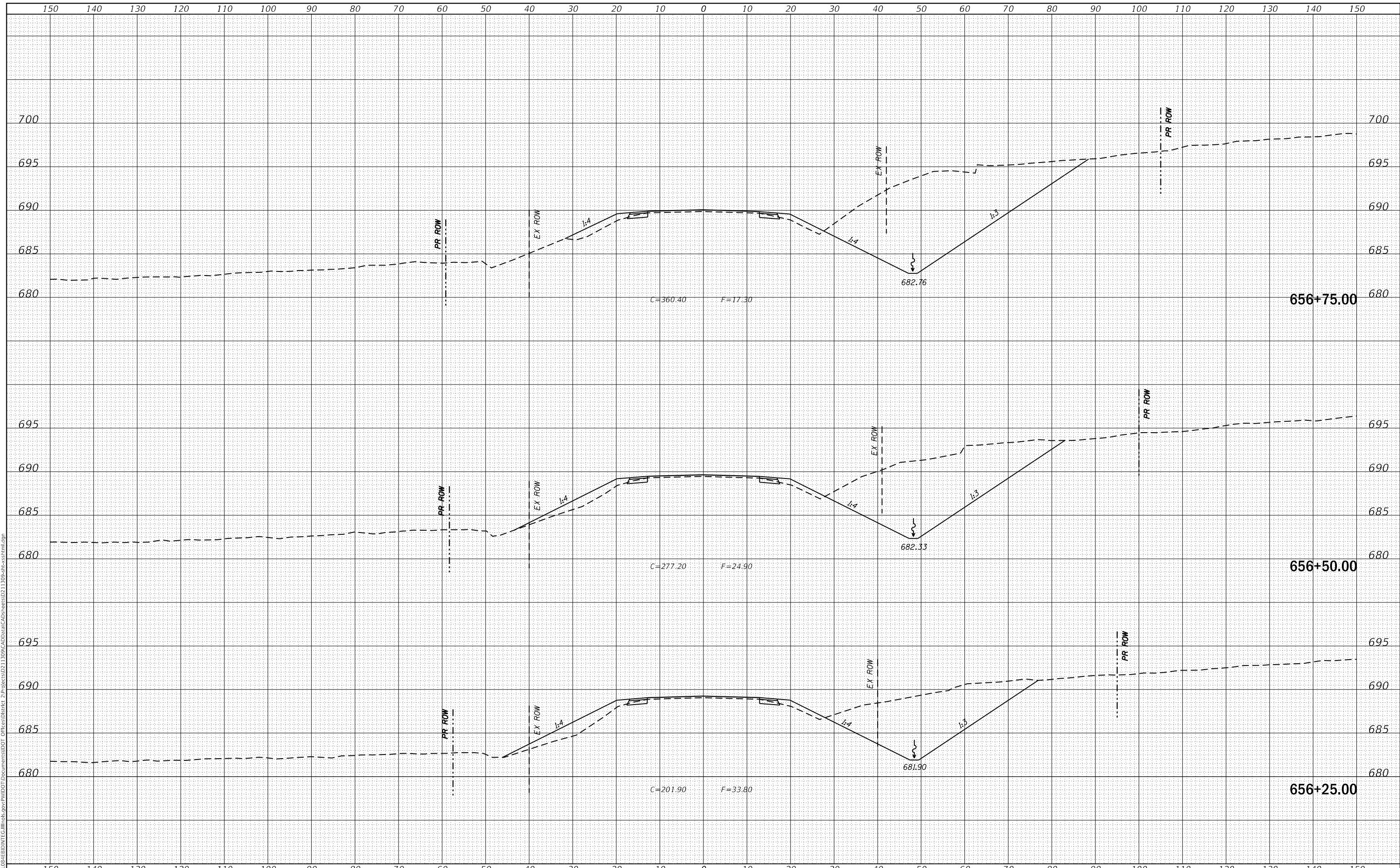
SCALE: SHEET OF SHEETS STA. 655+25.00 TO STA. 656+00.00

F.A.S. RTE. 1188	SECTION *	COUNTY HENRY	TOTAL SHEETS 697	SHEET NO. 447
CONTRACT NO. 64F50				
ILLINOIS FED. AID PROJECT				

DATE	
BY	
SURVEYED	
PLOTTED	
TEMPLATE	
AREAS CHECKED	
FINAL SURVEY NO.	
NOTE BOOK NO.	
AREAS CHECKED	

DATE	
BY	
SURVEYED	
PLOTTED	
TEMPLATE	
AREAS CHECKED	
ORIGINAL SURVEY NO.	
NOTE BOOK NO.	
AREAS CHECKED	

MODEL: Defaulr  
 FILE NAME: D:\ILLINOIS\BID\INT\G:\Illinois\pwp\PWIDOT\Documents\DOT Office\District 2\Projects\0211309\CA00Data\CAD\areas\0211309-sr-x-section.html.dgn



USER NAME = cushmanbw	DESIGNED -	REVISED -
	DRAWN -	REVISED -
PLOT SCALE = 20.0000' / in.	CHECKED -	REVISED -
PLOT DATE = 8/24/2017	DATE -	REVISED -

**STATE OF ILLINOIS  
DEPARTMENT OF TRANSPORTATION**

**US 150 X-SECTIONS**

SCALE: SHEET OF SHEETS STA. 656+25.00 TO STA. 656+75.00

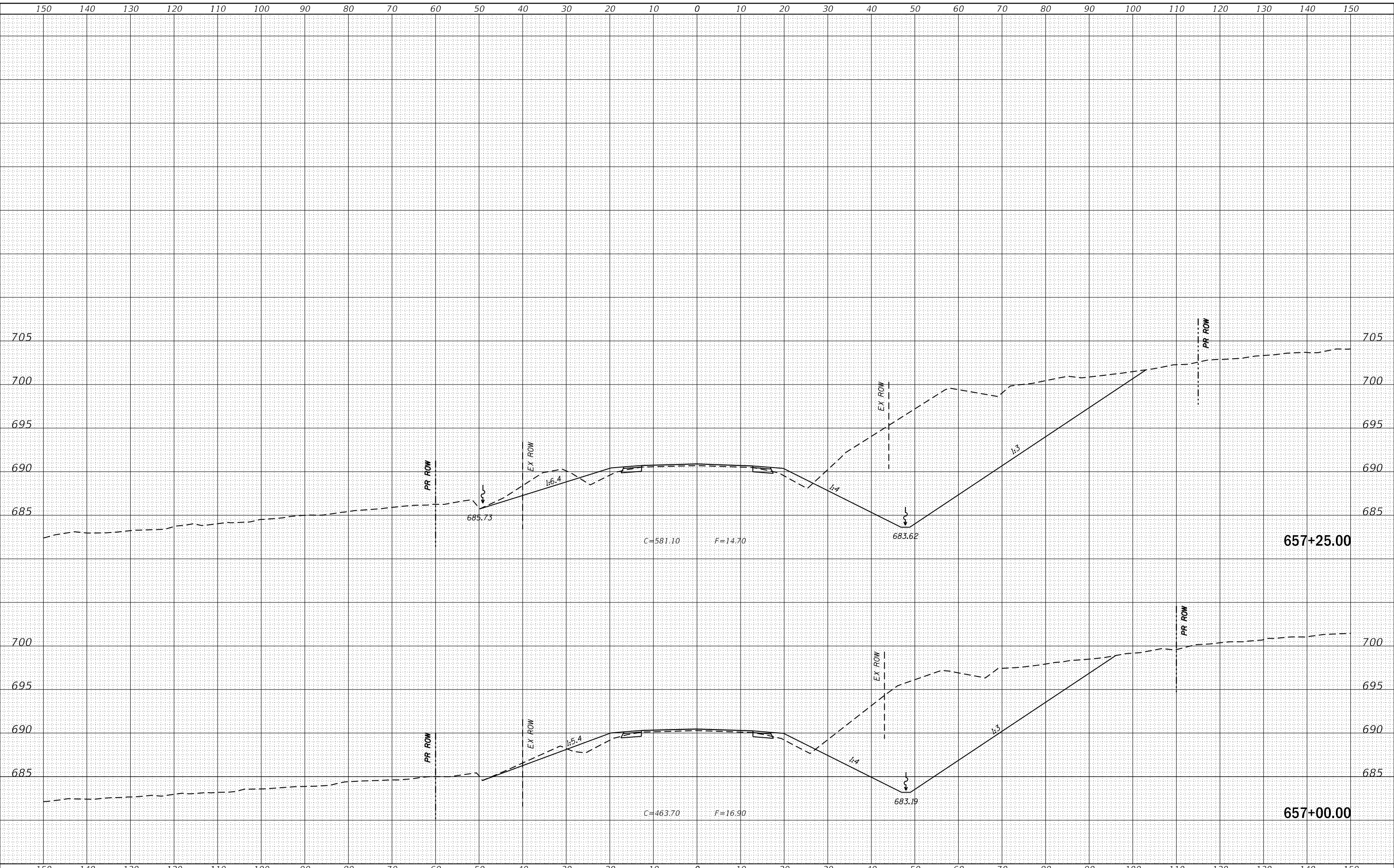
F.A.S. RTE. 1188	SECTION *	COUNTY HENRY	TOTAL SHEETS 697	SHEET NO. 448
CONTRACT NO. 64F50				
ILLINOIS FED. AID PROJECT				



FINAL SURVEY NO.	SURVEYED	DATE
NOTE BOOK	PLOTTED	
	TEMPLATE	
	AREAS CHECKED	

ORIGINAL SURVEY NO.	SURVEYED	DATE
NOTE BOOK	PLOTTED	
	TEMPLATE	
	AREAS CHECKED	

MODEL: Defn.rvt  
 FILE NAME: D:\118R5-4\EBID\NTC\Illinois\pwr\WIDOT\Documents\DOT Offices\District 2\Projects\0211309\CA00\Drawings\0211309-snc-x-section.html.dgn



USER NAME = cushmanbw	DESIGNED -	REVISED -
	DRAWN -	REVISED -
PLOT SCALE = 20.0000 ' / in.	CHECKED -	REVISED -
PLOT DATE = 8/24/2017	DATE -	REVISED -

**STATE OF ILLINOIS  
DEPARTMENT OF TRANSPORTATION**

**US 150 X-SECTIONS**

SCALE: SHEET OF SHEETS STA. 657+00.00 TO STA. 657+25.00

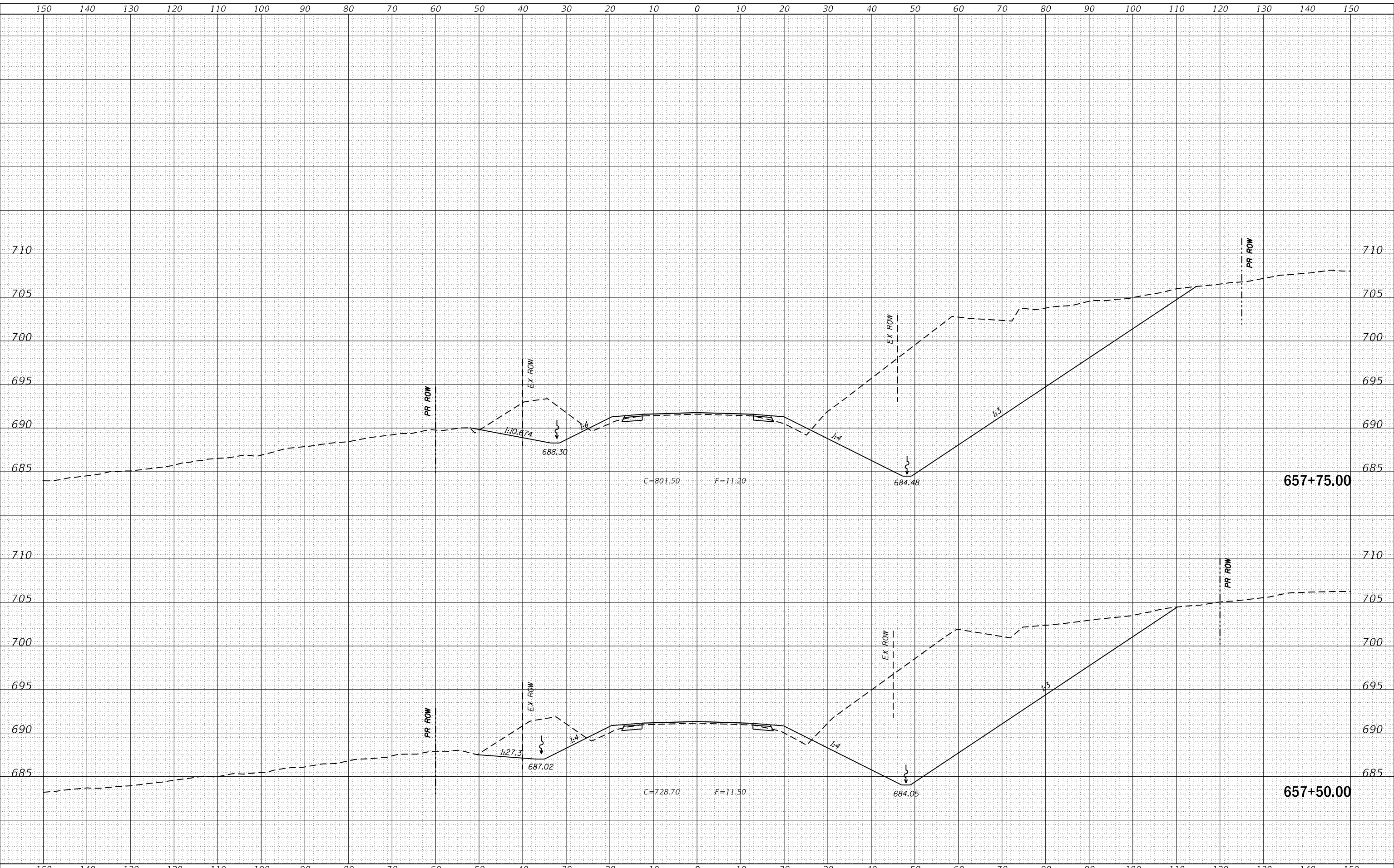
F.A.S. RTE. 1188	SECTION *	COUNTY HENRY	TOTAL SHEETS 697	SHEET NO. 449
CONTRACT NO. 64F50				
ILLINOIS FED. AID PROJECT				

\* 118R5-4 & 118T-1

FINAL SURVEY NO.	SURVEYED	DATE
NOTE BOOK	PLOTTED	
	TEMPLATE	
	AREAS CHECKED	

ORIGINAL SURVEY NO.	SURVEYED	DATE
NOTE BOOK	PLOTTED	
	TEMPLATE	
	AREAS CHECKED	

MODEL: Defnair  
 FILE NAME: D:\118R5-4\FEB\INT\Ca Illinois\pwp\WVDOT\Documents\DOT Office\District 2\Projects\0211309\CA00Data\CAD\areas\0211309-snc-x-section.html.dgn



USER NAME = cushmanbw	DESIGNED -	REVISD -
	DRAWN -	REVISD -
PLOT SCALE = 20.0000' / in.	CHECKED -	REVISD -
PLOT DATE = 8/24/2017	DATE -	REVISD -

**STATE OF ILLINOIS  
 DEPARTMENT OF TRANSPORTATION**

**US 150 X-SECTIONS**

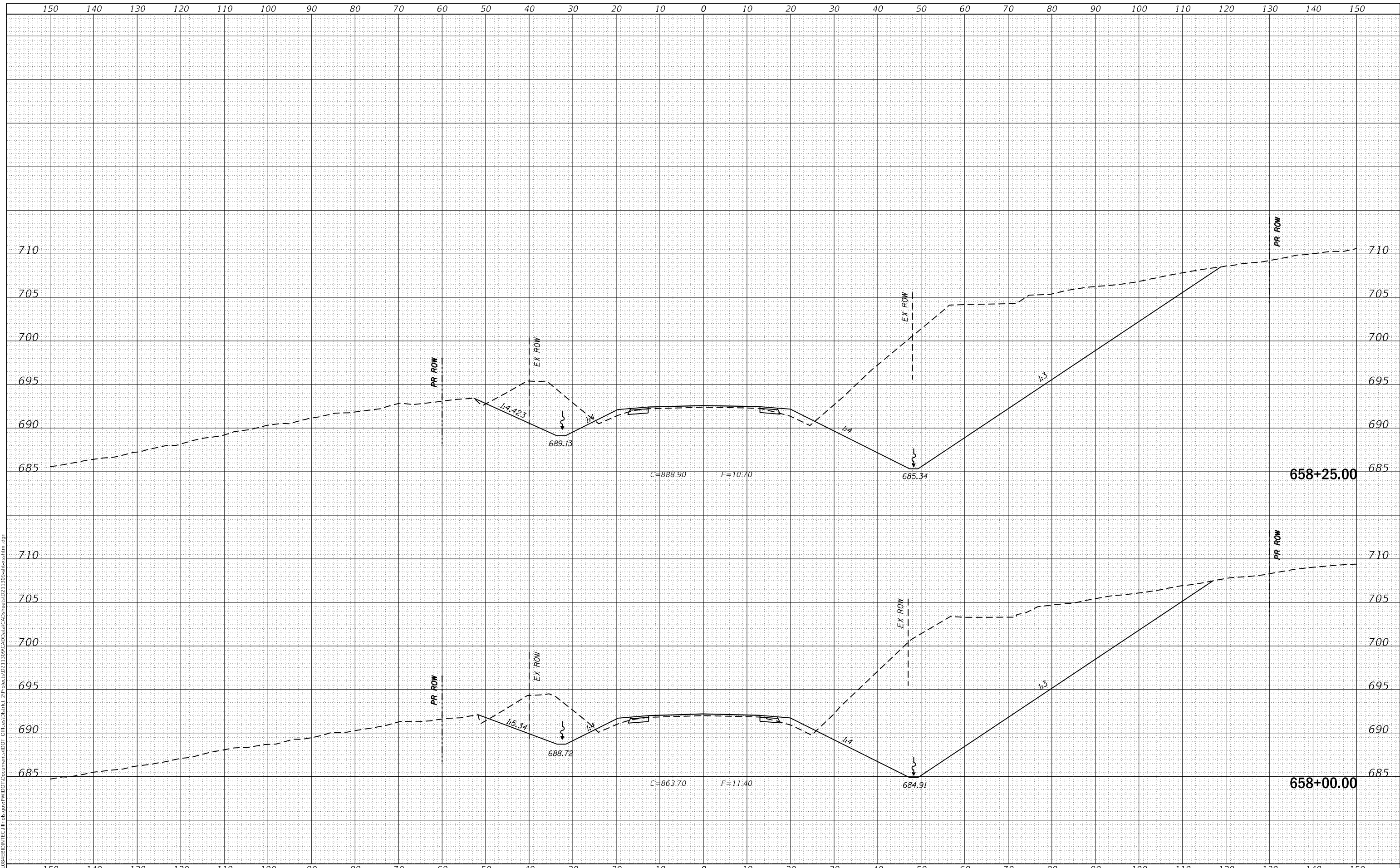
SCALE: SHEET OF SHEETS STA. 657+50.00 TO STA. 657+75.00

F.A.S. RTE. 1188	SECTION *	COUNTY HENRY	TOTAL SHEETS 697	SHEET NO. 450
CONTRACT NO. 64F50				
ILLINOIS FED. AID PROJECT				

FINAL SURVEY NO.	SURVEYED	DATE
NOTE BOOK	PLOTTED	
	TEMPLATE	
	AREAS CHECKED	

ORIGINAL SURVEY NO.	SURVEYED	DATE
NOTE BOOK	PLOTTED	
	TEMPLATE	
	AREAS CHECKED	

MODEL: Defaulr  
 FILE NAME: D:\ILLINOIS\EBID\NTC\Illinois\pwp\WIDOT\Documents\DOT Office\District 2\Projects\0211309\CA00\DATA\CAD\Drawings\0211309-snc-x-section.html.dgn



USER NAME = cushmanbw	DESIGNED -	REVISED -
	DRAWN -	REVISED -
PLOT SCALE = 20.0000' / in.	CHECKED -	REVISED -
PLOT DATE = 8/24/2017	DATE -	REVISED -

**STATE OF ILLINOIS  
DEPARTMENT OF TRANSPORTATION**

**US 150 X-SECTIONS**

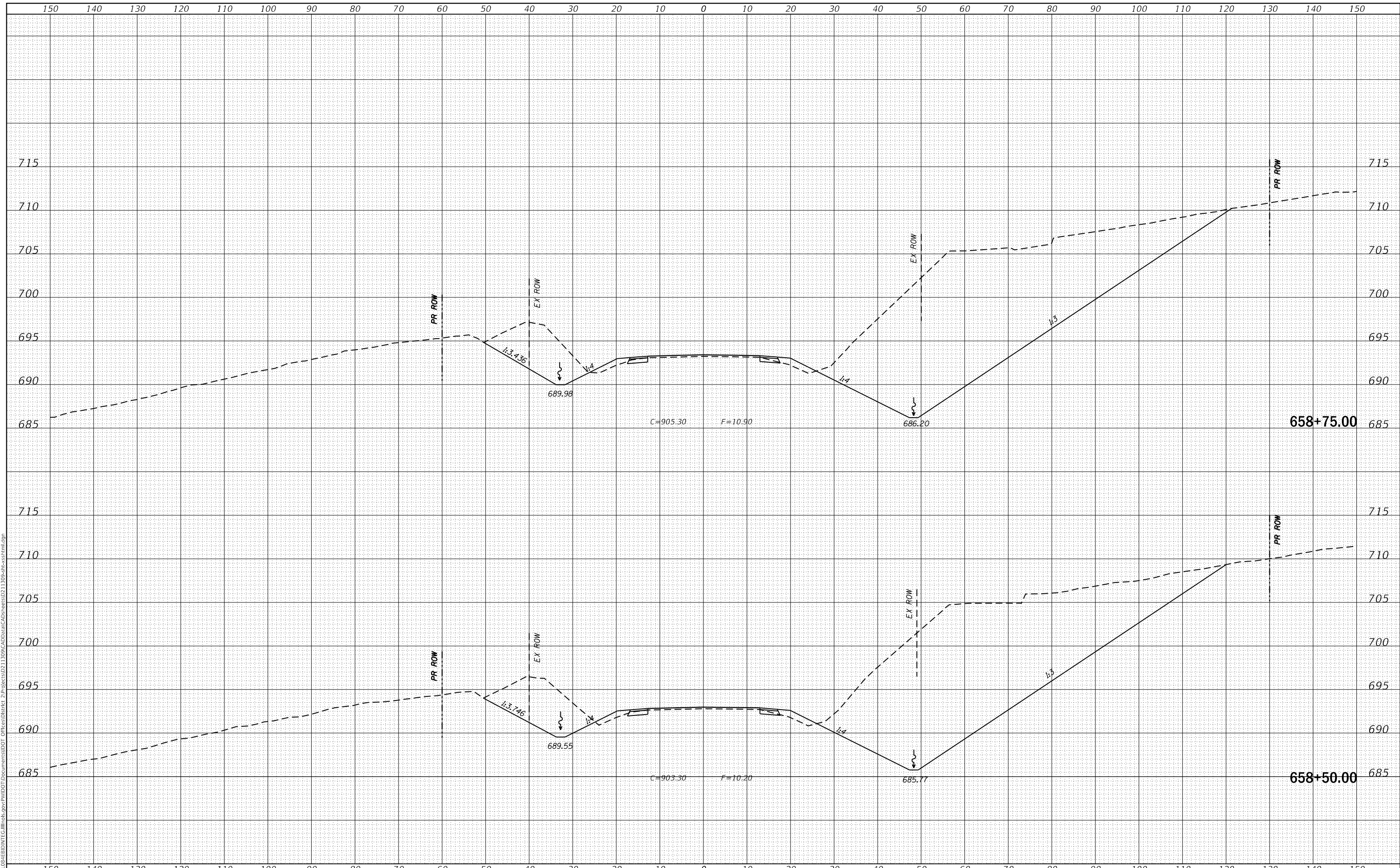
SCALE: SHEET OF SHEETS STA. 658+00.00 TO STA. 658+25.00

F.A.S. RTE.	SECTION	COUNTY	TOTAL SHEETS	SHEET NO.
1188	*	HENRY	697	451
CONTRACT NO. 64F50				

DATE	
BY	
SURVEYED	
PLOTTED	
TEMPLATE	
AREAS CHECKED	
FINAL SURVEY NO.	
NOTE BOOK NO.	
AREAS CHECKED	

DATE	
BY	
SURVEYED	
PLOTTED	
TEMPLATE	
AREAS CHECKED	
ORIGINAL SURVEY NO.	
NOTE BOOK NO.	
AREAS CHECKED	

MODEL: Defn.rvt  
 FILE NAME: D:\1188\4\EBID\INT\Ca Illinois\pwp\WIDOT\Documents\DOT Office\District 2\Project\0211309\CA00Data\CAD\areas\0211309-snc-xsect.html.dgn



USER NAME = cushmanbw	DESIGNED -	REVISED -
	DRAWN -	REVISED -
PLOT SCALE = 20.0000' / in.	CHECKED -	REVISED -
PLOT DATE = 8/24/2017	DATE -	REVISED -

**STATE OF ILLINOIS  
 DEPARTMENT OF TRANSPORTATION**

**US 150 X-SECTIONS**

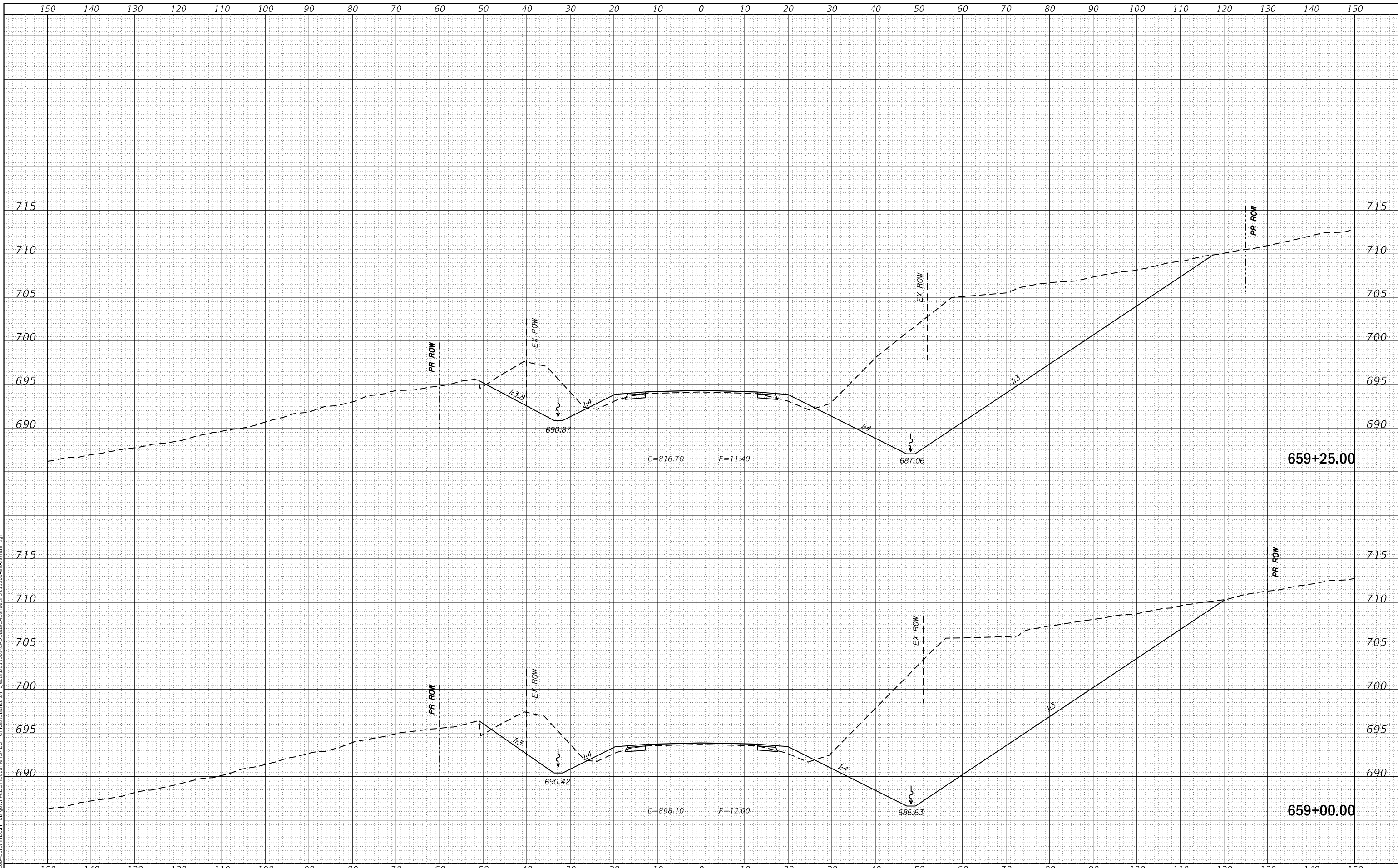
SCALE: SHEET OF SHEETS STA. 658+50.00 TO STA. 658+75.00

F.A.S. RTE. 1188	SECTION *	COUNTY HENRY	TOTAL SHEETS 697	SHEET NO. 452
CONTRACT NO. 64F50				
ILLINOIS FED. AID PROJECT				

FINAL SURVEY NO.	SURVEYED	DATE
NOTE BOOK	PLOTTED	
	TEMPLATE	
	AREAS CHECKED	

ORIGINAL SURVEY NO.	SURVEYED	DATE
NOTE BOOK	PLOTTED	
	TEMPLATE	
	AREAS CHECKED	

MODEL: Defn.dwg  
FILE NAME: D:\ILLINOIS\BID\INT\G:\Illinois\pwp\WIDOT\Documents\DOT Office\District 2\Projects\0211309\CA00\Drawings\Areas\0211309-snc-x-section.html.dgn



USER NAME = cushmanbw	DESIGNED -	REVISED -
	DRAWN -	REVISED -
PLOT SCALE = 20.0000' / in.	CHECKED -	REVISED -
PLOT DATE = 8/24/2017	DATE -	REVISED -

**STATE OF ILLINOIS  
DEPARTMENT OF TRANSPORTATION**

**US 150 X-SECTIONS**

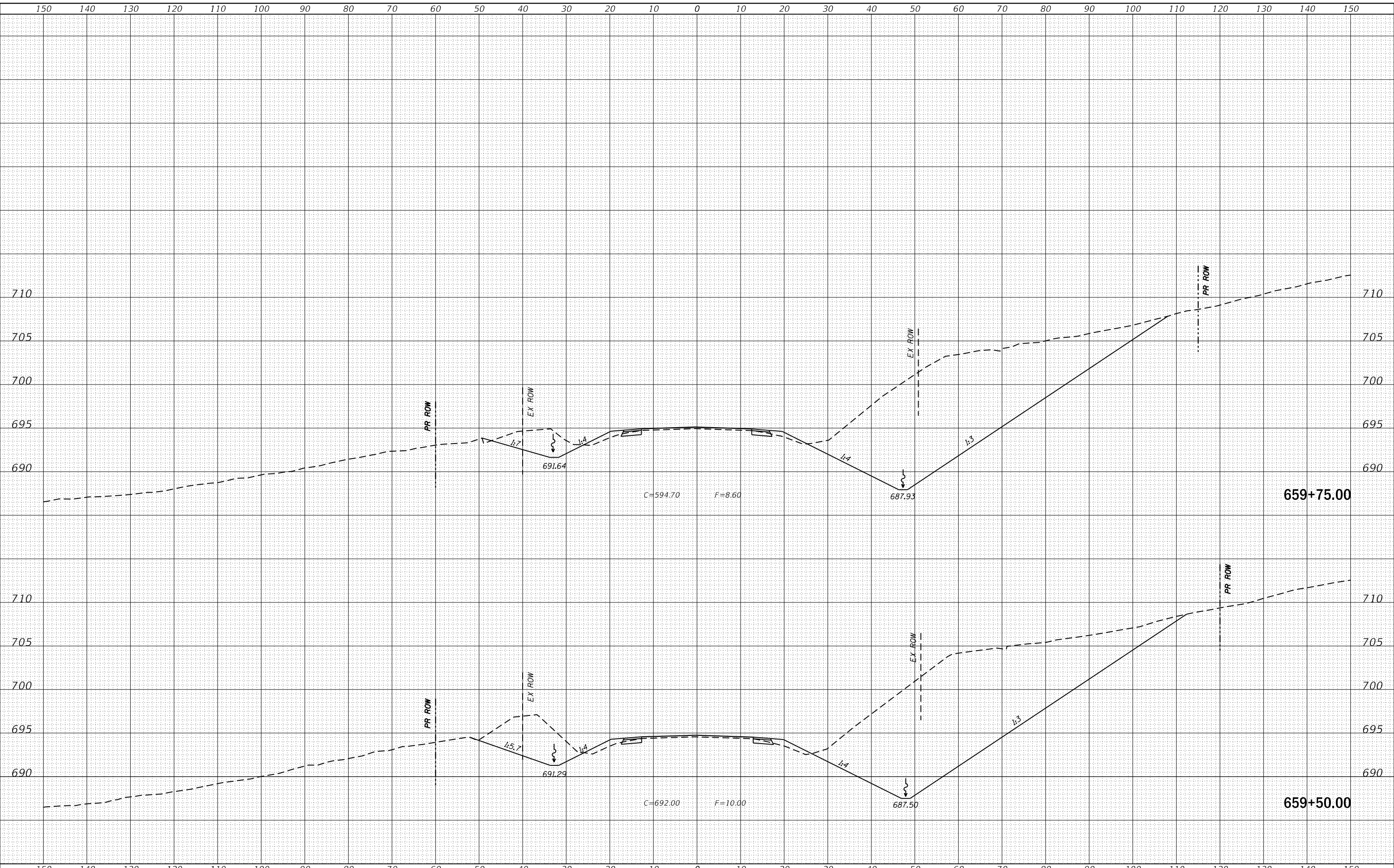
SCALE: SHEET OF SHEETS STA. 659+00.00 TO STA. 659+25.00

F.A.S. RTE. 1188	SECTION *	COUNTY HENRY	TOTAL SHEETS 697	SHEET NO. 453
CONTRACT NO. 64F50				
ILLINOIS FED. AID PROJECT				

FINAL SURVEY NO.	SURVEYED	DATE
NOTE BOOK	PLOTTED	BY
AREAS CHECKED	TEMPLATE	
	AREAS CHECKED	

ORIGINAL SURVEY NO.	SURVEYED	DATE
NOTE BOOK	PLOTTED	BY
AREAS CHECKED	TEMPLATE	
	AREAS CHECKED	

MODEL: Defn.rvt  
 FILE NAME: D:\ILLINOIS\BID\INT\G:\Illinois\pwp\WIDOT\Documents\DOT Offices\District 2\Projects\0211309\CAAD\Drawings\0211309-snc-xsect.html.dgn



USER NAME =	cushmanbw
DESIGNED -	REVISD -
DRAWN -	REVISD -
PLOT SCALE =	20.0000 ' / in.
CHECKED -	REVISD -
DATE -	REVISD -
PLOT DATE =	8/24/2017

**STATE OF ILLINOIS  
DEPARTMENT OF TRANSPORTATION**

**US 150 X-SECTIONS**

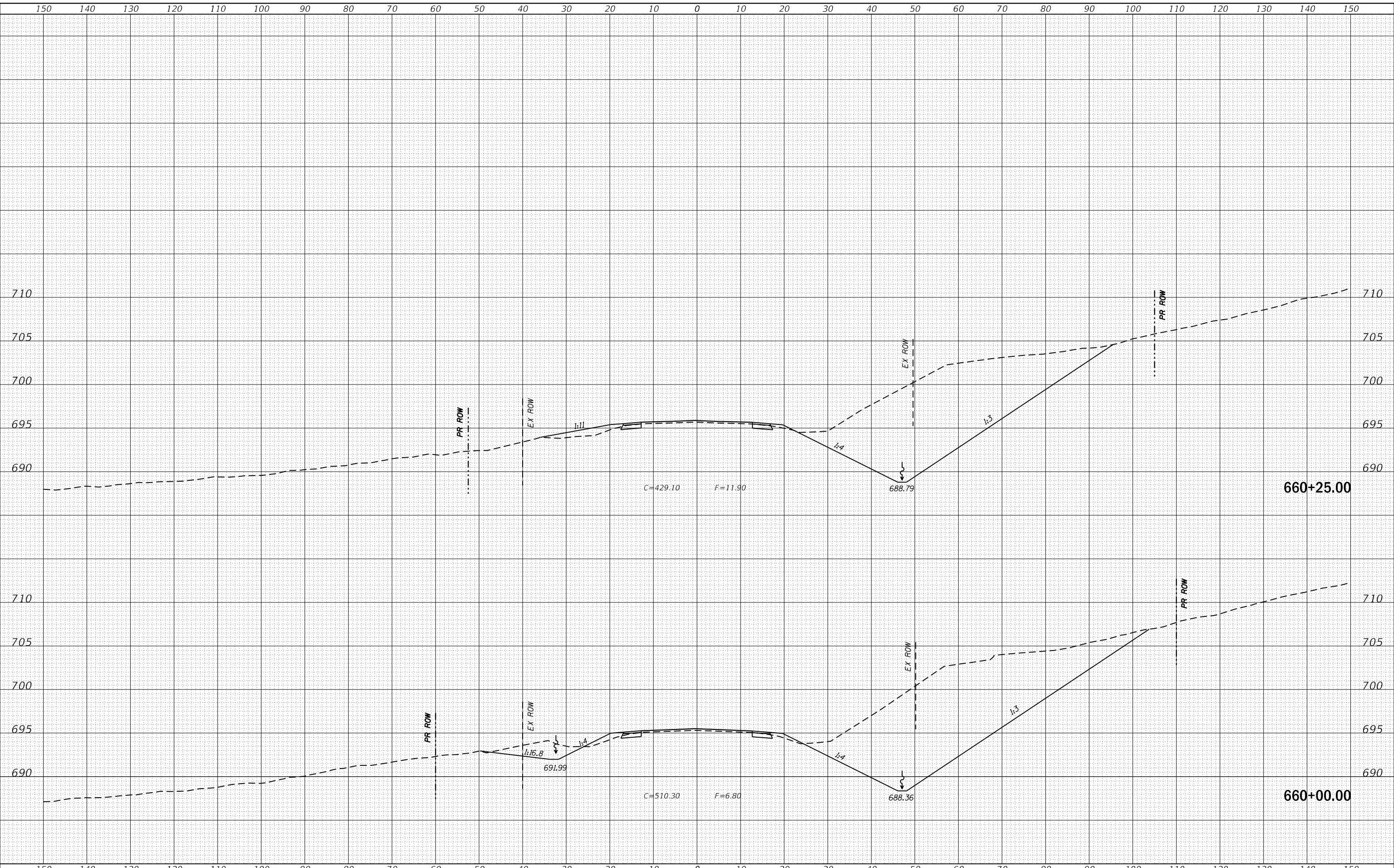
SCALE: SHEET OF SHEETS STA. 659+50.00 TO STA. 659+75.00

F.A.S. RTE.	SECTION	COUNTY	TOTAL SHEETS	SHEET NO.
1188	*	HENRY	697	454
CONTRACT NO. 64F50				
ILLINOIS FED. AID PROJECT				

FINAL SURVEY NO.	SURVEYED PLOTTED AREAS CHECKED
NOTE BOOK	TEMPLATE
	AREAS CHECKED
BY	DATE

ORIGINAL SURVEY NO.	SURVEYED PLOTTED AREAS CHECKED
NOTE BOOK	TEMPLATE
	AREAS CHECKED
BY	DATE

MODEL: Defn.rvt  
FILE NAME: D:\ILLINOIS\BID\NTEC\Illinois\pww\DOT\Documents\DOT Office\District 2\Projects\0211309\CA0\Draws\CAD\Draws\0211309-snc-x-section.html.dgn



USER NAME = cushmanbw	DESIGNED -	REVISED -
	DRAWN -	REVISED -
PLOT SCALE = 20.0000' / in.	CHECKED -	REVISED -
PLOT DATE = 8/24/2017	DATE -	REVISED -

**STATE OF ILLINOIS  
DEPARTMENT OF TRANSPORTATION**

**US 150 X-SECTIONS**

SCALE: SHEET OF SHEETS STA. 660+00.00 TO STA. 660+25.00

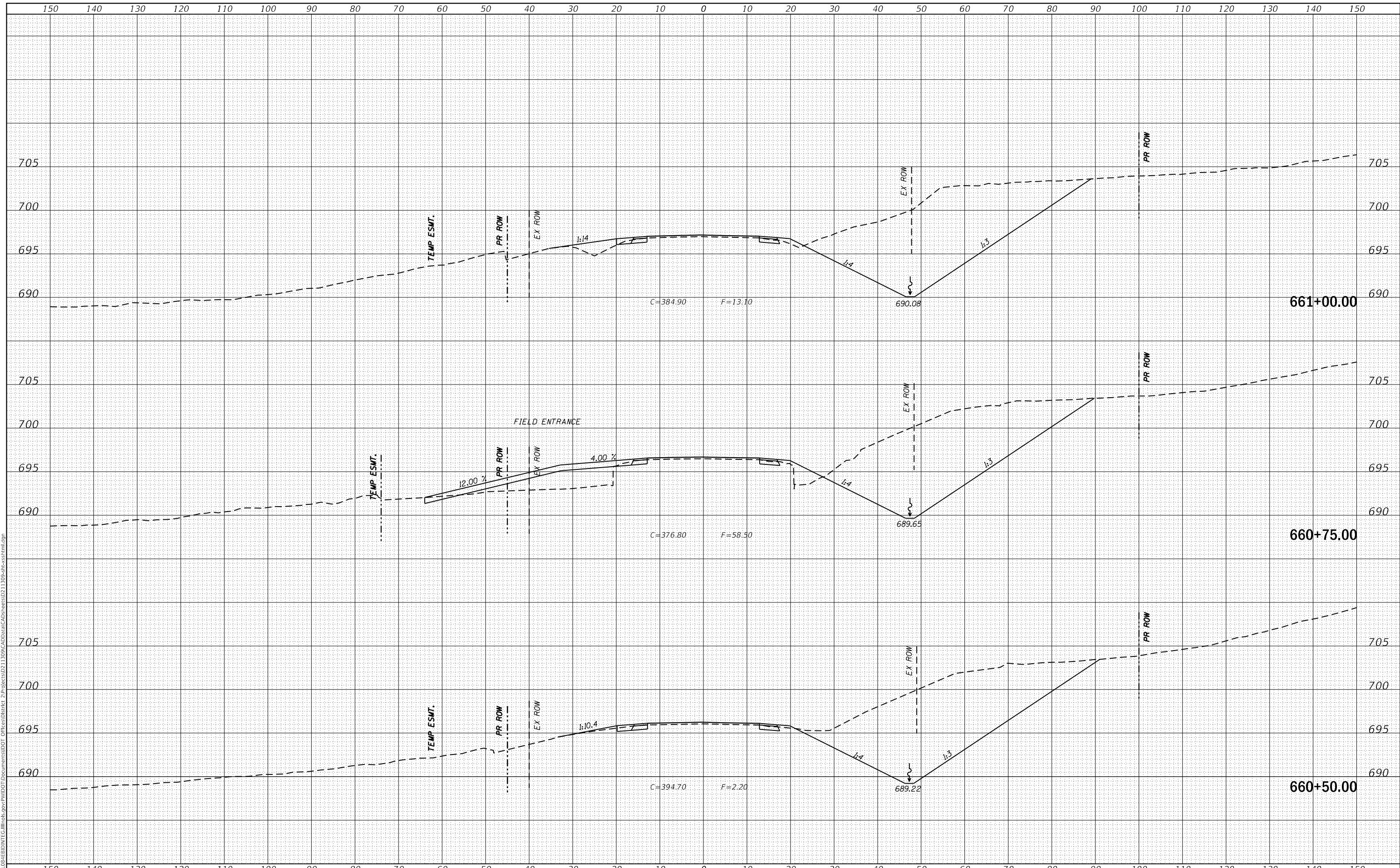
F.A.S. RTE. 1188	SECTION *	COUNTY HENRY	TOTAL SHEETS 697	SHEET NO. 455
CONTRACT NO. 64F50				
ILLINOIS FED. AID PROJECT				

\* 118R5-4 & 118T-1

DATE	
BY	
SURVEYED	
PLOTTED	
TEMPLATE	
AREAS CHECKED	
FINAL SURVEY NO.	
NOTE BOOK	
AREAS CHECKED	

DATE	
BY	
SURVEYED	
PLOTTED	
TEMPLATE	
AREAS CHECKED	
ORIGINAL SURVEY NO.	
NOTE BOOK	
AREAS CHECKED	

MODEL: Defn.dwg  
 FILE NAME: D:\ILLINOIS\BID\NTC\Illinois\pwp\WIDOT\Documents\DOT Offices\District 2\Projects\0211309\CA00Data\CAD\areas\0211309-snc-xsect.html.dgn



USER NAME = cushmanbw	DESIGNED -	REVISED -
	DRAWN -	REVISED -
PLOT SCALE = 20.0000' / in.	CHECKED -	REVISED -
PLOT DATE = 8/24/2017	DATE -	REVISED -

**STATE OF ILLINOIS  
DEPARTMENT OF TRANSPORTATION**

**US 150 X-SECTIONS**

SCALE: SHEET OF SHEETS STA. 660+50.00 TO STA. 661+00.00

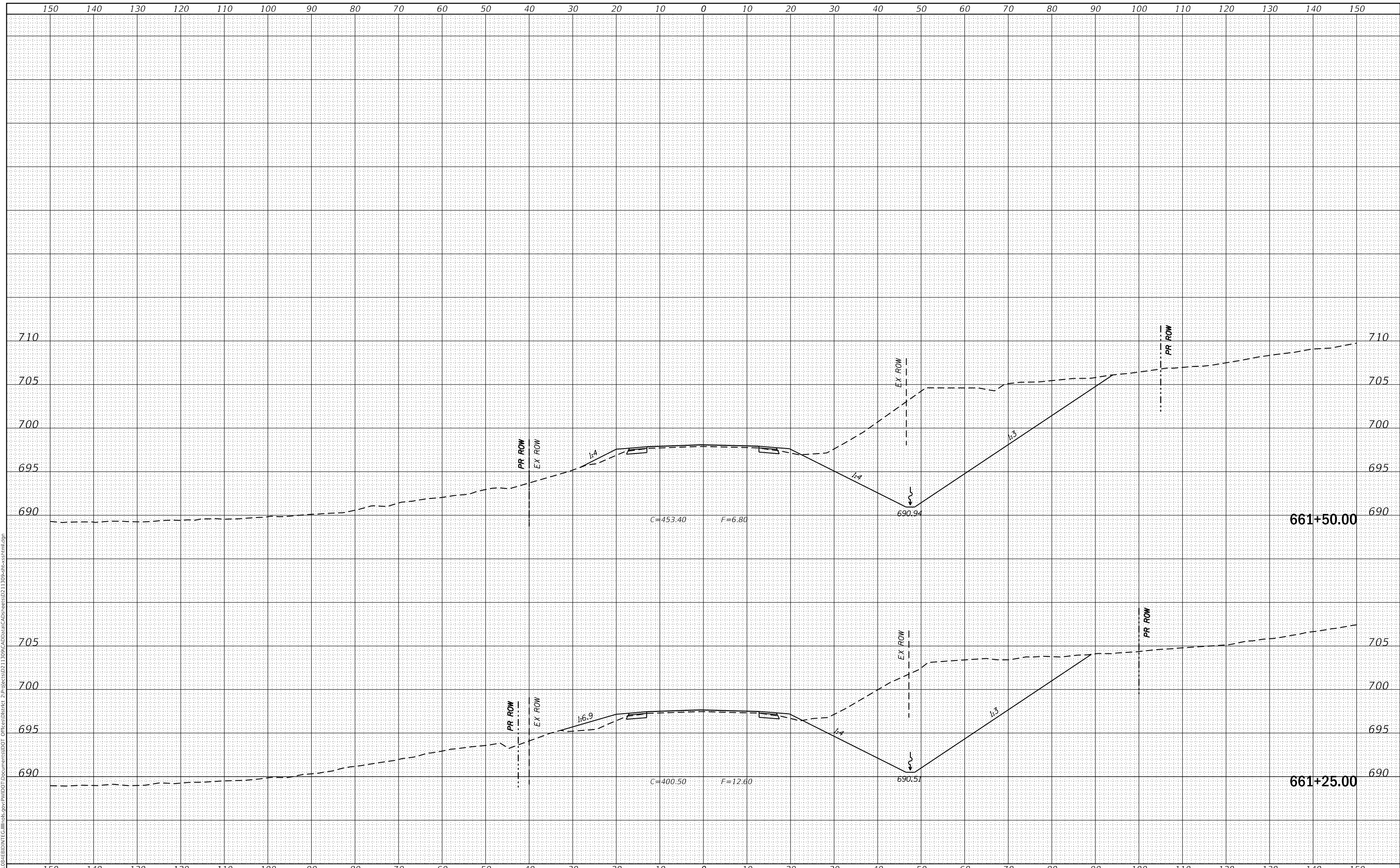
F.A.S. RTE.	SECTION	COUNTY	TOTAL SHEETS	SHEET NO.
1188	*	HENRY	697	456
CONTRACT NO. 64F50				
ILLINOIS FED. AID PROJECT				
* 118R5-4 & 118T-1				



FINAL SURVEY NO.	SURVEYED	DATE
NOTE BOOK	PLOTTED	
	TEMPLATE	
	AREAS CHECKED	

ORIGINAL SURVEY NO.	SURVEYED	DATE
NOTE BOOK	PLOTTED	
	TEMPLATE	
	AREAS CHECKED	

MODEL: Defn.rvt  
FILE NAME: D:\x1185-4\FEB18\INTC\Illinois\pwp\WIDOT\Documents\DOT Office\District 2\Projects\0211309\CAD\Drawings\CAD\Drawings\0211309-xsec.html.dgn



USER NAME = cushmanbw	DESIGNED -	REVISIED -
	DRAWN -	REVISIED -
PLOT SCALE = 20.0000' / in.	CHECKED -	REVISIED -
PLOT DATE = 8/24/2017	DATE -	REVISIED -

**STATE OF ILLINOIS  
DEPARTMENT OF TRANSPORTATION**

**US 150 X-SECTIONS**

SCALE: SHEET OF SHEETS STA. 661+25.00 TO STA. 661+50.00

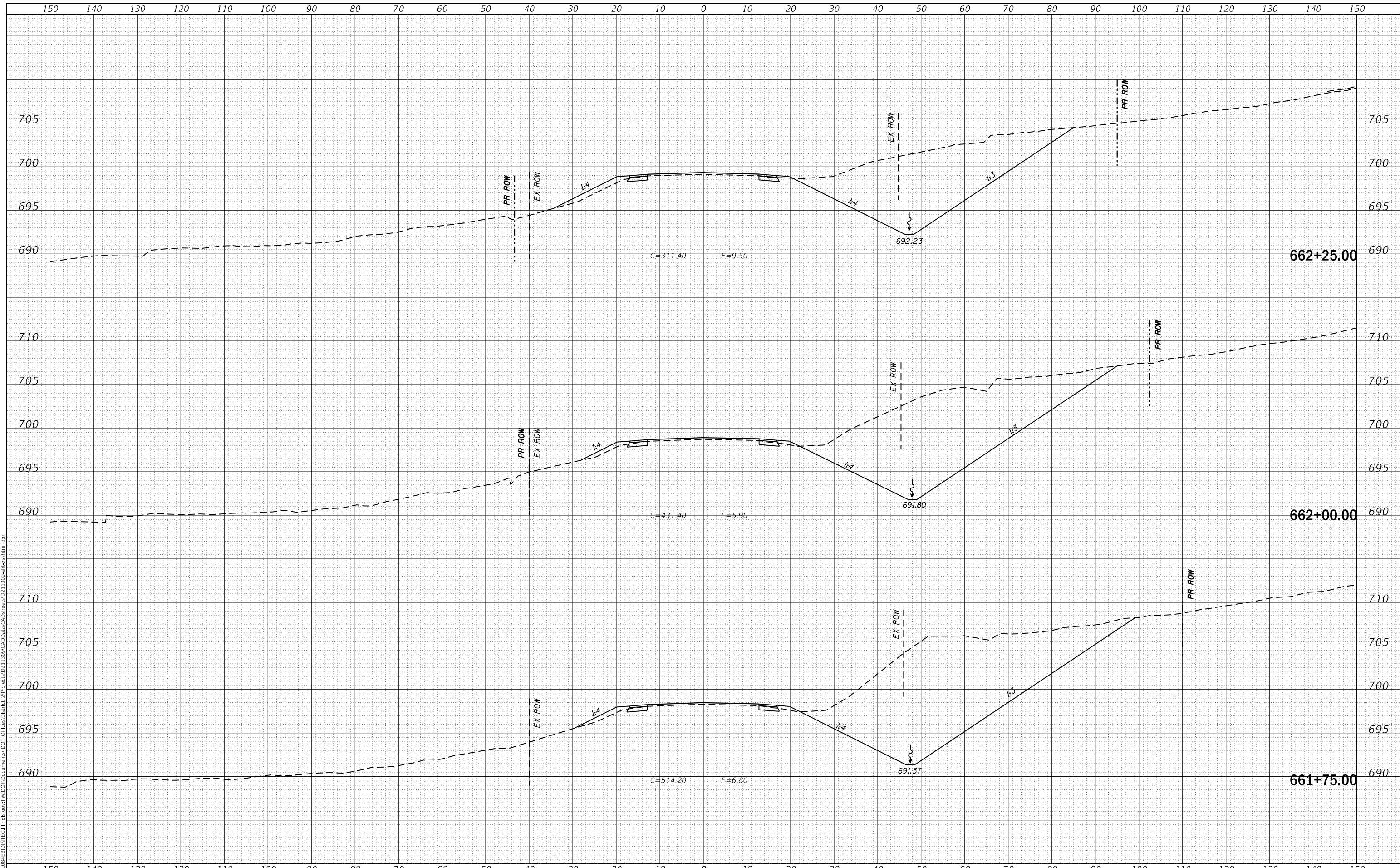
F.A.S. RTE. 1188	SECTION *	COUNTY HENRY	TOTAL SHEETS 697	SHEET NO. 457
CONTRACT NO. 64F50				

ILLINOIS FED. AID PROJECT  
\* 118R5-4 & 118T-1

DATE	
BY	
SURVEYED	
PLOTTED	
TEMPLATE	
AREAS CHECKED	
FINAL SURVEY	
NOTE BOOK	
NO.	

DATE	
BY	
SURVEYED	
PLOTTED	
TEMPLATE	
AREAS CHECKED	
ORIGINAL SURVEY	
NOTE BOOK	
NO.	

MODEL: Defnair  
 FILE NAME: D:\118R5-4\BID\INT\G:\Illinois\pwr\WIDOT\Documents\DOT Office\District 2\Projects\0211309\CAD\Drawings\CAD\Drawings\0211309-snc-xsect.html.dgn



USER NAME =	cushmanbw	DESIGNED -	REVISIED -
		DRAWN -	REVISIED -
PLOT SCALE =	20.0000' / in.	CHECKED -	REVISIED -
PLOT DATE =	8/24/2017	DATE -	REVISIED -

**STATE OF ILLINOIS  
DEPARTMENT OF TRANSPORTATION**

**US 150 X-SECTIONS**

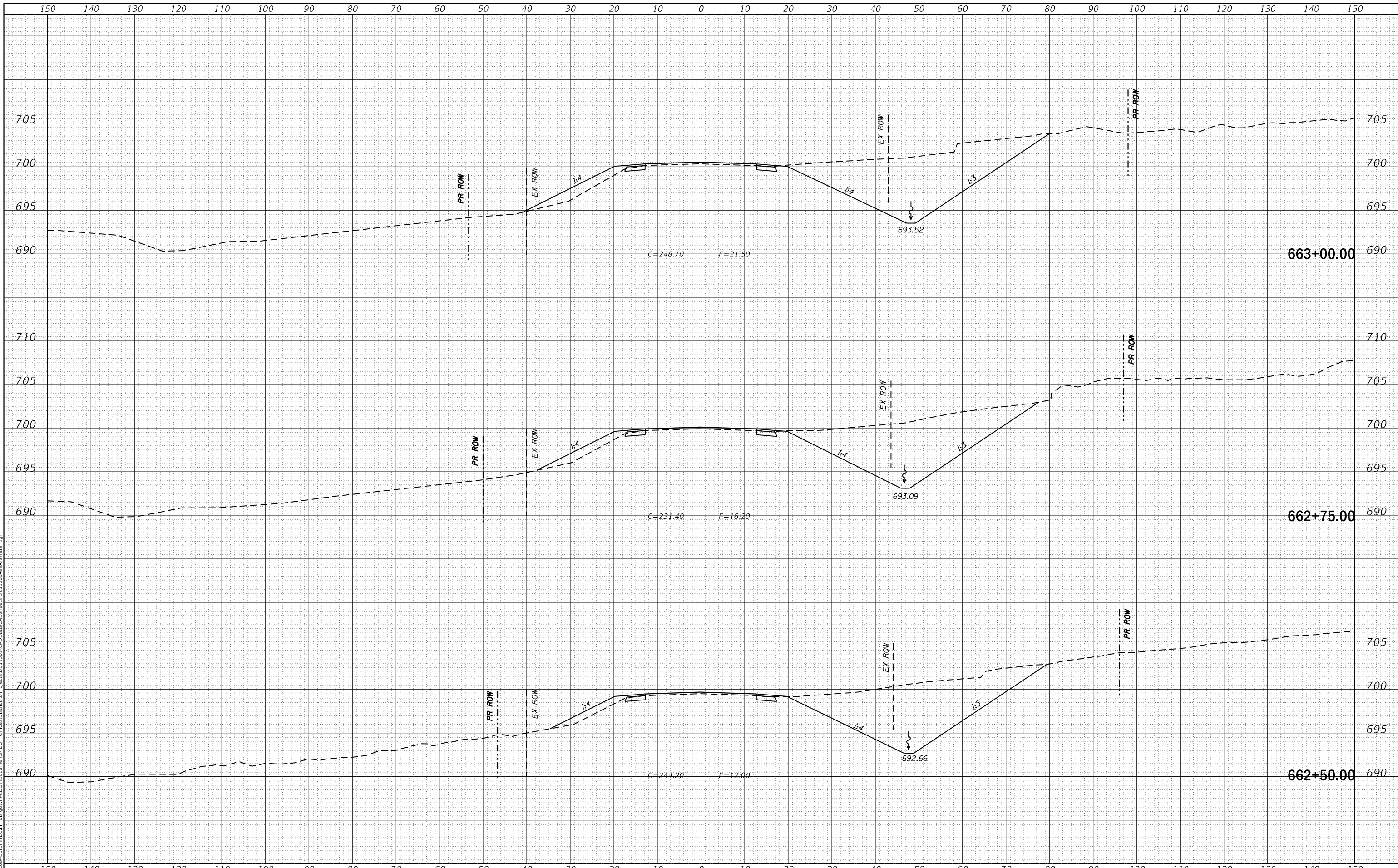
SCALE: SHEET OF SHEETS STA. 661+75.00 TO STA. 662+25.00

F.A.S. RTE.	SECTION	COUNTY	TOTAL SHEETS	SHEET NO.
1188	*	HENRY	697	458
				CONTRACT NO. 64F50

DATE	
BY	
FINAL SURVEY NO.	
SURVEYED	
PLOTTED	
TEMPLATE	
AREAS CHECKED	

DATE	
BY	
ORIGINAL SURVEY NO.	
SURVEYED	
PLOTTED	
TEMPLATE	
AREAS CHECKED	

MODEL: Defaulr  
 FILE NAME: D:\xll\GIS\EBID\INT\G:\Illinois\pwp\WDDOT\Documents\DOT Office\District 2\Projects\0211309\CAD\Drawings\0211309-snc-xsect.html.dgn



USER NAME = cushmanbw	DESIGNED -	REVISED -
	DRAWN -	REVISED -
PLOT SCALE = 20.0000' / in.	CHECKED -	REVISED -
PLOT DATE = 8/24/2017	DATE -	REVISED -

**STATE OF ILLINOIS  
DEPARTMENT OF TRANSPORTATION**

**US 150 X-SECTIONS**

SCALE: SHEET OF SHEETS STA. 662+50.00 TO STA. 663+00.00

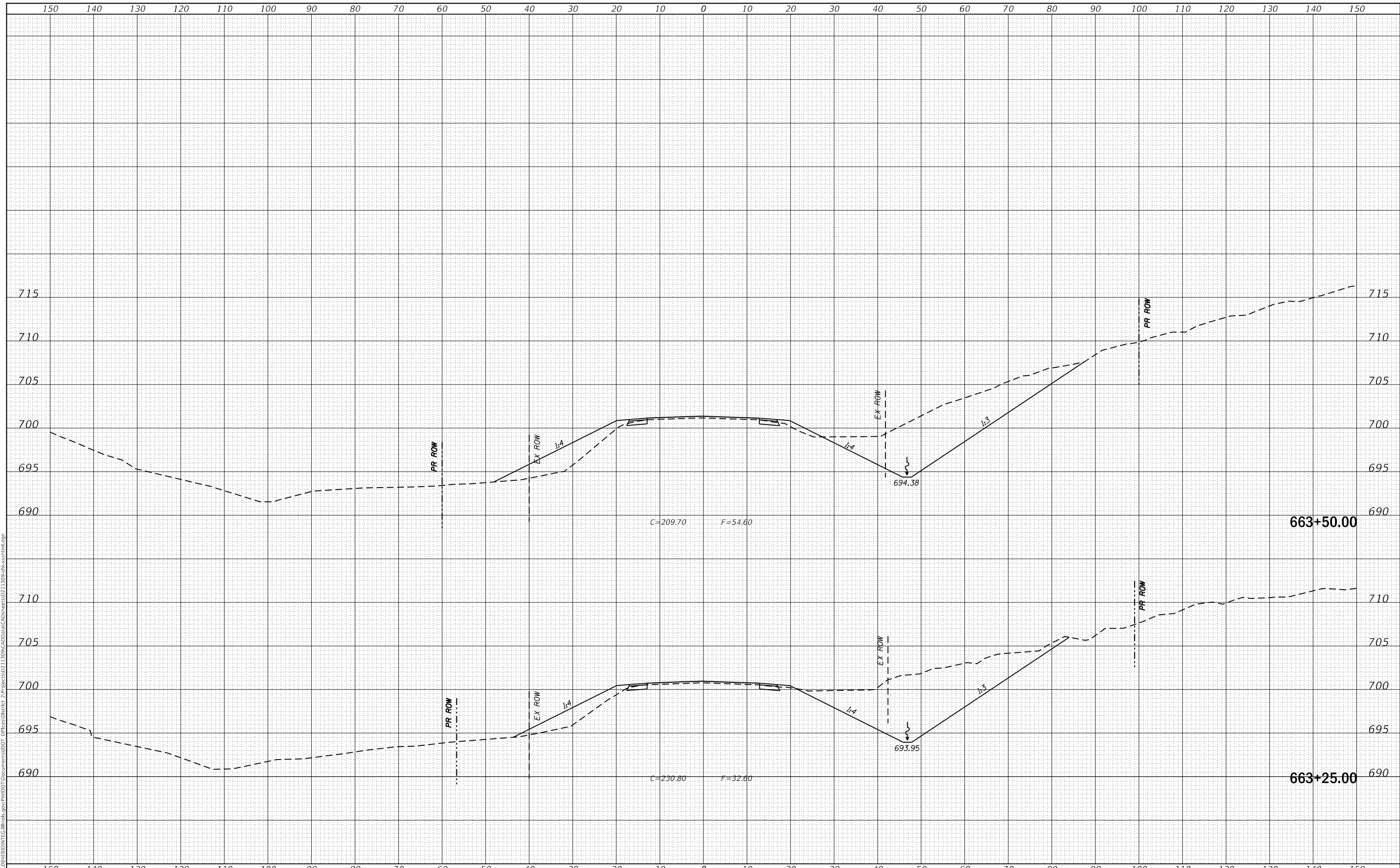
F.A.S. RTE.	SECTION	COUNTY	TOTAL SHEETS	SHEET NO.
1188	*	HENRY	697	459
CONTRACT NO. 64F50				
ILLINOIS FED. AID PROJECT				

\* 118RS-4 & 118T-1

FINAL SURVEY NO.	SURVEYED	DATE
NOTE BOOK	PLOTTED	BY
NO.	TEMPLATE	
	AREAS CHECKED	
	AREAS CHECKED	

ORIGINAL SURVEY NO.	SURVEYED	DATE
NOTE BOOK	PLOTTED	BY
NO.	TEMPLATE	
	AREAS CHECKED	
	AREAS CHECKED	

MODEL: Defaul  
 FILE NAME: D:\ILLINOIS\BID\INT\Illinois\pwp\WIDOT\Documents\DOT Office\District 2\Projects\0211309\CA00\Drawn\CA00\Drawn\0211309-snc-xsect.html.dgn



USER NAME = cushmanbw	DESIGNED -	REVISED -
	DRAWN -	REVISED -
PLOT SCALE = 20.0000' / in.	CHECKED -	REVISED -
PLOT DATE = 8/24/2017	DATE -	REVISED -

**STATE OF ILLINOIS  
DEPARTMENT OF TRANSPORTATION**

**US 150 X-SECTIONS**

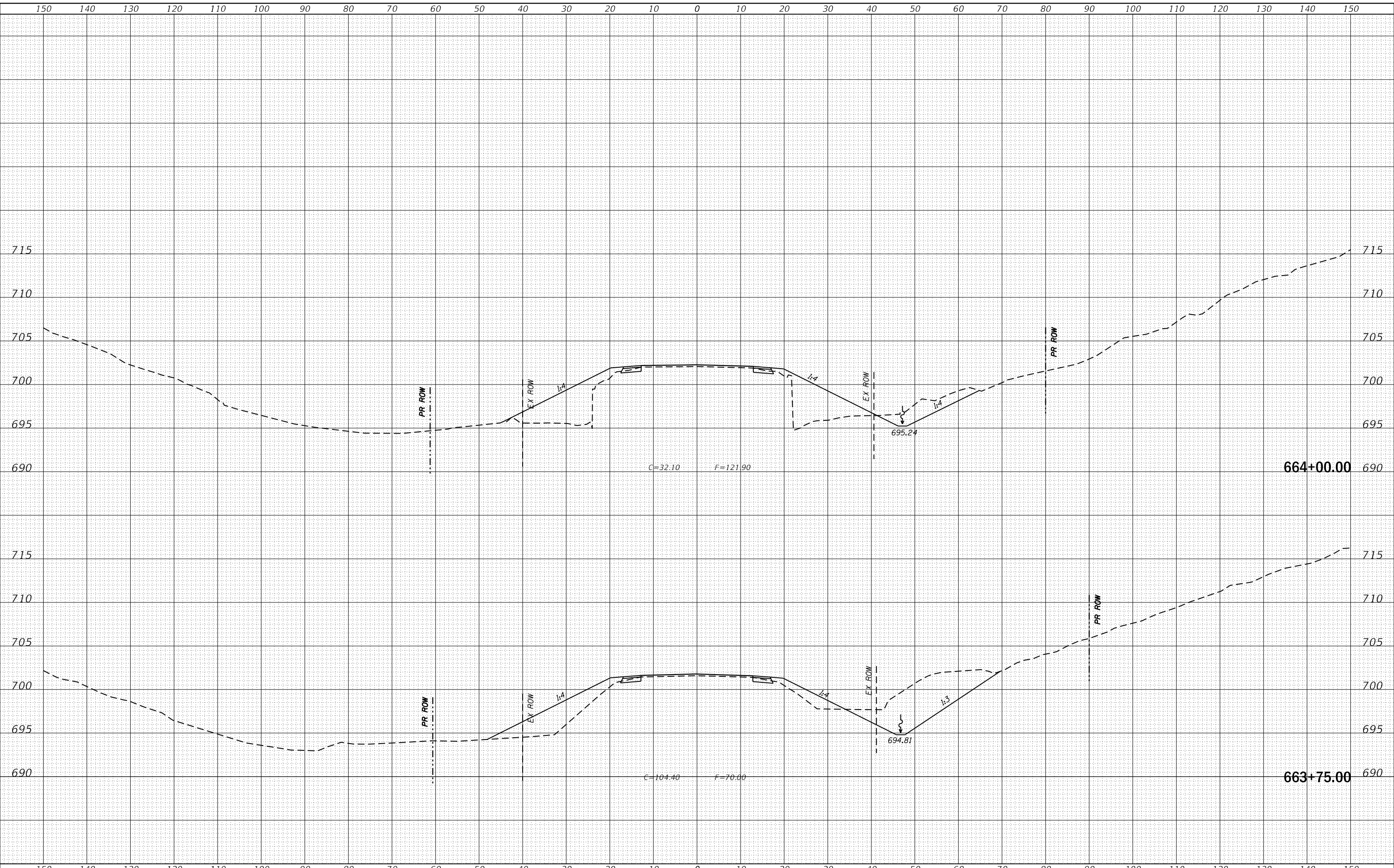
SCALE: SHEET OF SHEETS STA. 663+25.00 TO STA. 663+50.00

F.A.S. RTE. 1188	SECTION *	COUNTY HENRY	TOTAL SHEETS 697	SHEET NO. 460
CONTRACT NO. 64F50				
ILLINOIS FED. AID PROJECT				

FINAL SURVEY NO.	SURVEYED	DATE
NOTE BOOK	PLOTTED	
AREAS CHECKED	TEMPLATE	
	AREAS CHECKED	

ORIGINAL SURVEY NO.	SURVEYED	DATE
NOTE BOOK	PLOTTED	
AREAS CHECKED	TEMPLATE	
	AREAS CHECKED	

MODEL: Defnair  
 FILE NAME: D:\118R5-4\EBID\NTC\Illinois\pwp\WIDOT\Documents\DOT Office\District 2\Projects\0211309\CA0\Draws\CAD\Draws\0211309-snc-x-section.html.dgn



USER NAME = cushmanbw	DESIGNED -	REVISD -
	DRAWN -	REVISD -
PLOT SCALE = 20.0000' / in.	CHECKED -	REVISD -
PLOT DATE = 8/24/2017	DATE -	REVISD -

**STATE OF ILLINOIS  
 DEPARTMENT OF TRANSPORTATION**

**US 150 X-SECTIONS**

SCALE: SHEET OF SHEETS STA. 663+75.00 TO STA. 664+00.00

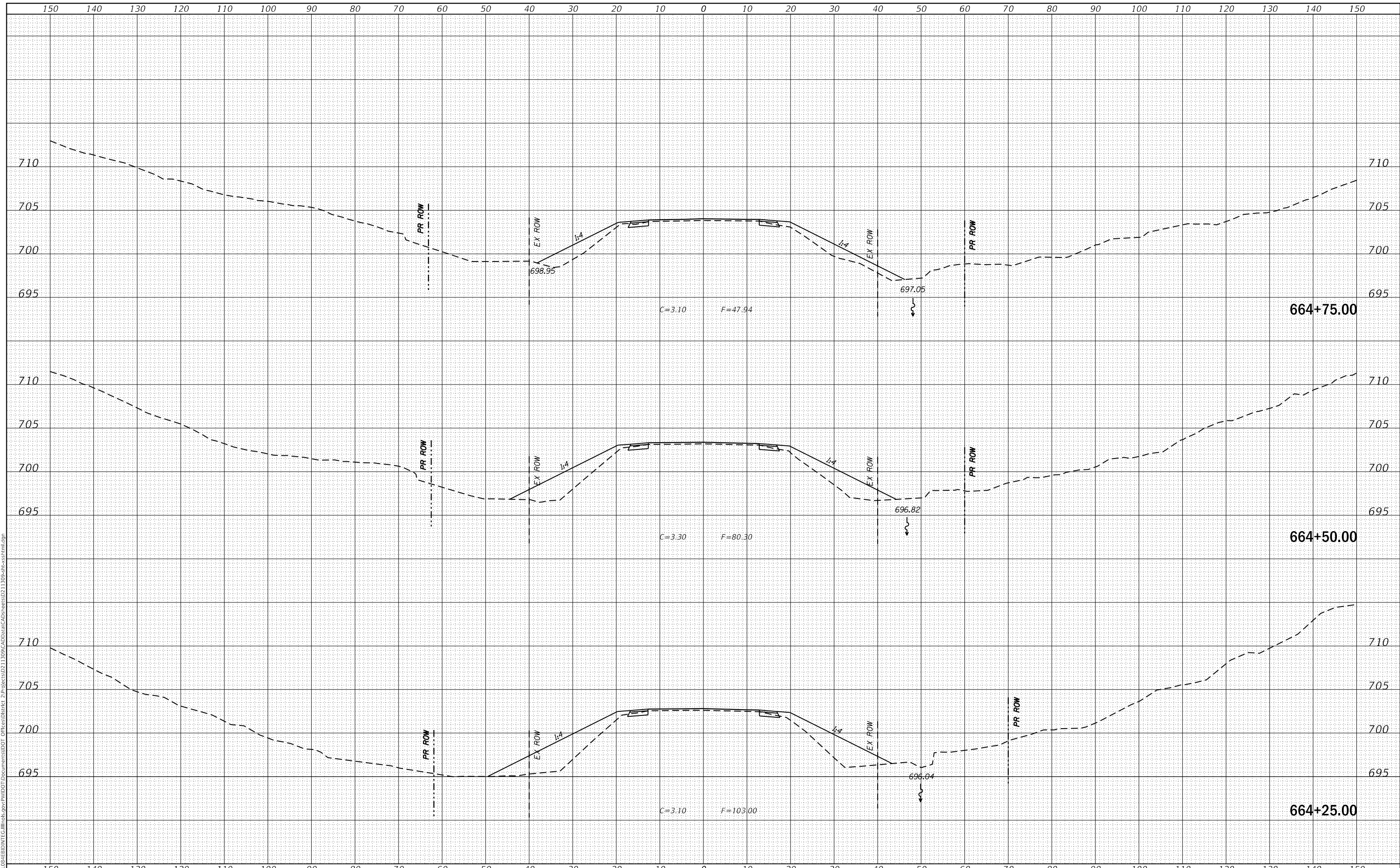
F.A.S. RTE. 1188	SECTION *	COUNTY HENRY	TOTAL SHEETS 697	SHEET NO. 461
CONTRACT NO. 64F50				
ILLINOIS FED. AID PROJECT				

\* 118R5-4 & 118T-1

DATE	
BY	
SURVEYED	
PLOTTED	
TEMPLATE	
AREAS CHECKED	
FINAL SURVEY NO.	
NOTE BOOK NO.	
AREAS CHECKED	

DATE	
BY	
SURVEYED	
PLOTTED	
TEMPLATE	
AREAS CHECKED	
ORIGINAL SURVEY NO.	
NOTE BOOK NO.	
AREAS CHECKED	

MODEL: Defaul  
 FILE NAME: D:\1185-4\EBID\NTC\Illinois\pwp\WIDOT\Documents\DOT Offices\District 2\Projects\0211309\CA0\Draws\CAD\Draws\0211309-snc-xsect.html.dgn



USER NAME = cushmanbw	DESIGNED -	REVISED -
	DRAWN -	REVISED -
PLOT SCALE = 20.0000' / in.	CHECKED -	REVISED -
PLOT DATE = 8/24/2017	DATE -	REVISED -

**STATE OF ILLINOIS  
DEPARTMENT OF TRANSPORTATION**

**US 150 X-SECTIONS**

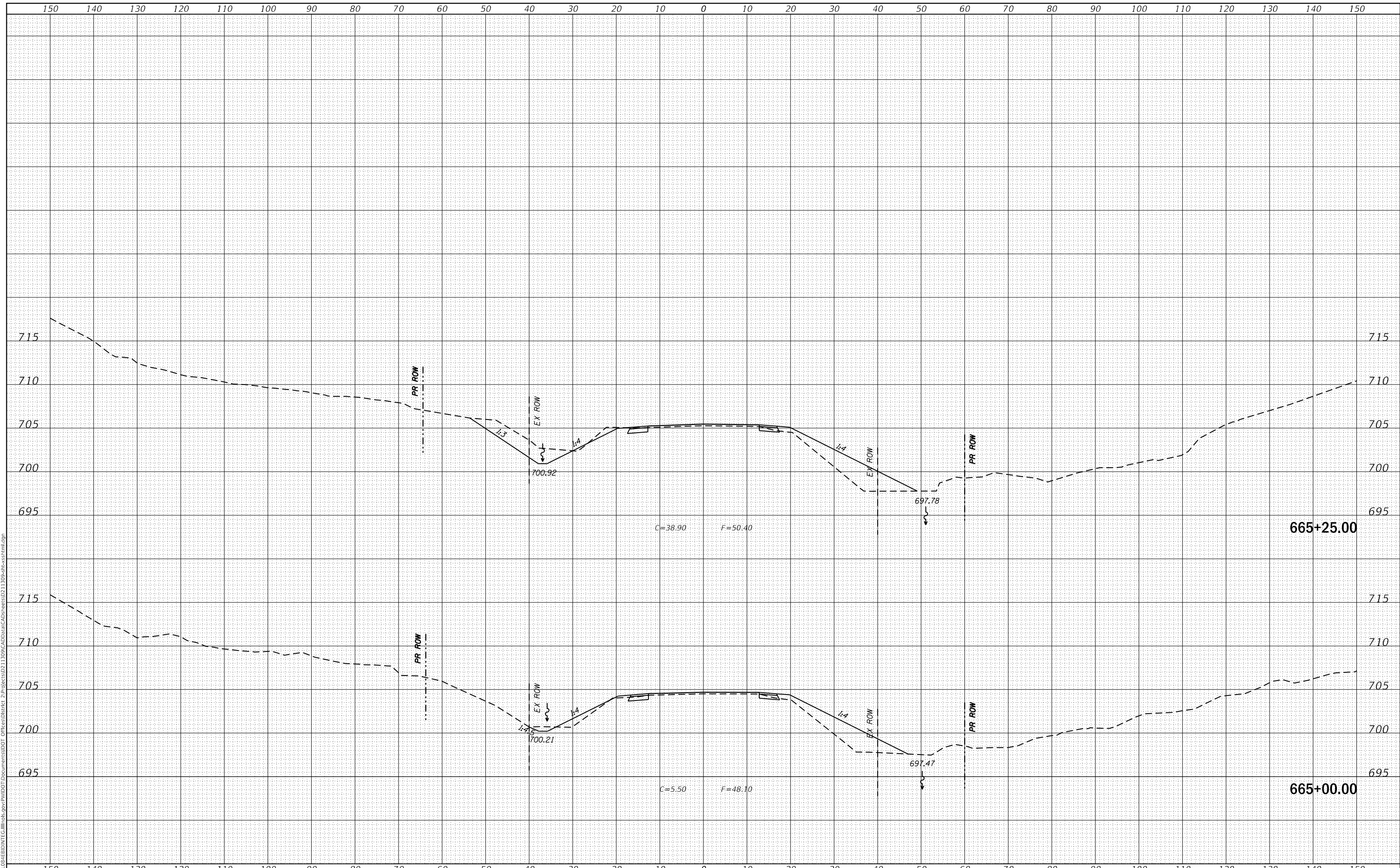
SCALE: SHEET OF SHEETS STA. 664+25.00 TO STA. 664+75.00

F.A.S. RTE. 1188	SECTION *	COUNTY HENRY	TOTAL SHEETS 697	SHEET NO. 462
CONTRACT NO. 64F50				
ILLINOIS FED. AID PROJECT				

FINAL SURVEY NO.	SURVEYED	DATE
NOTE BOOK	PLOTTED	
	TEMPLATE	
	AREAS CHECKED	

ORIGINAL SURVEY NO.	SURVEYED	DATE
NOTE BOOK	PLOTTED	
	TEMPLATE	
	AREAS CHECKED	

MODEL: Defnair  
 FILE NAME: D:\118R5-4\EBID\NTC\Illinois\pwp\WIDOT\Documents\DOT Office\District 2\Projects\0211309\CAD\Drawings\0211309-snc-xsect.html.dgn



USER NAME =	cushmanbw
DESIGNED -	REVISIED -
DRAWN -	REVISIED -
CHECKED -	REVISIED -
DATE -	REVISIED -

DESIGNED -	REVISIED -
DRAWN -	REVISIED -
CHECKED -	REVISIED -
DATE -	REVISIED -

**STATE OF ILLINOIS  
DEPARTMENT OF TRANSPORTATION**

**US 150 X-SECTIONS**

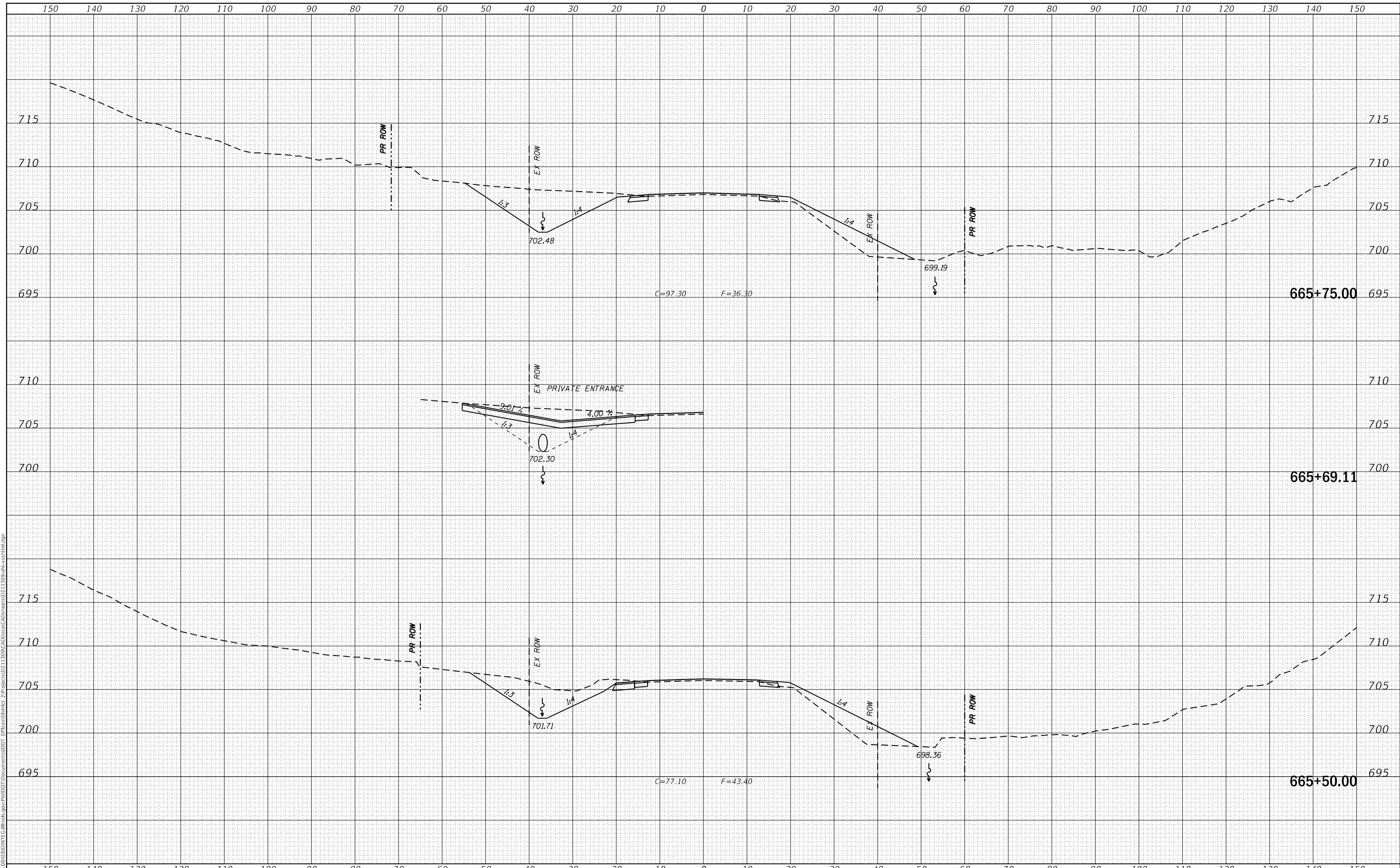
SCALE: SHEET OF SHEETS STA. 665+00.00 TO STA. 665+25.00

F.A.S. RTE.	SECTION	COUNTY	TOTAL SHEETS	SHEET NO.
1188	*	HENRY	697	463
CONTRACT NO. 64F50				

DATE	
BY	
SURVEYED	
PLOTTED	
TEMPLATE	
AREAS CHECKED	
FINAL SURVEY NO.	
NOTE BOOK NO.	
AREAS CHECKED	

DATE	
BY	
SURVEYED	
PLOTTED	
TEMPLATE	
AREAS CHECKED	
ORIGINAL SURVEY NO.	
NOTE BOOK NO.	
AREAS CHECKED	

MODEL: Defnair  
 FILE NAME: D:\118R5-4\FEB18\INTC\Illinois\pwp\DWG\Documents\DOT\Office\District 2\Projects\0211309\CAD\Drawings\CAD\Drawings\0211309-snc-xsect.html.dgn



USER NAME =	cushmanbw	DESIGNED -	REVISD -
		DRAWN -	REVISD -
PLOT SCALE =	20.0000' / in.	CHECKED -	REVISD -
PLOT DATE =	8/24/2017	DATE -	REVISD -

**STATE OF ILLINOIS  
 DEPARTMENT OF TRANSPORTATION**

**US 150 X-SECTIONS**

SCALE: SHEET OF SHEETS STA. 665+50.00 TO STA. 665+75.00

F.A.S. RTE.	SECTION	COUNTY	TOTAL SHEETS	SHEET NO.
1188	*	HENRY	697	464
CONTRACT NO. 64F50				

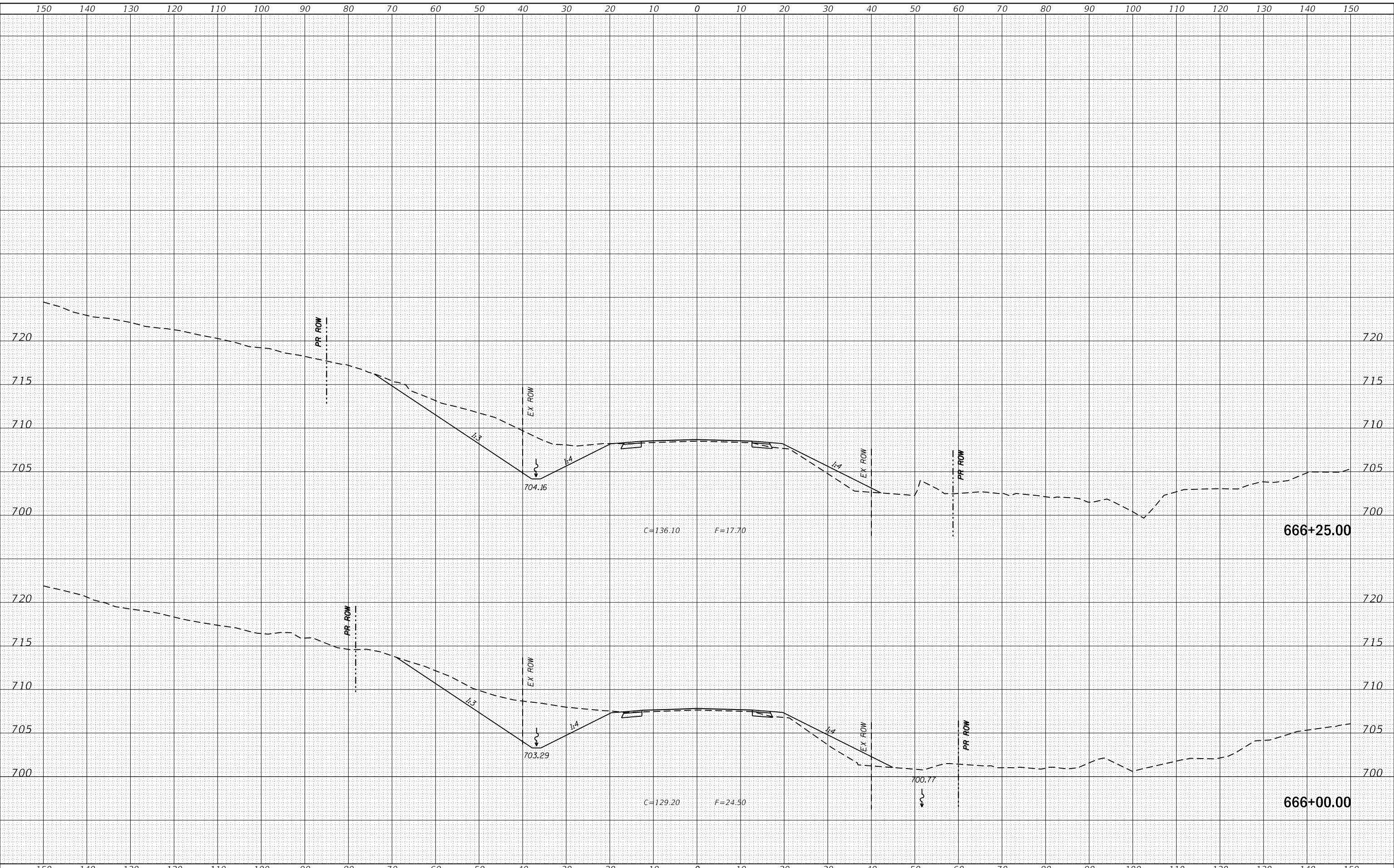
ILLINOIS FED. AID PROJECT  
 \* 118R5-4 & 118T-1



FINAL SURVEY NO.	SURVEYED	DATE
NOTE BOOK	PLOTTED	
	TEMPLATE	
	AREAS CHECKED	

ORIGINAL SURVEY NO.	SURVEYED	DATE
NOTE BOOK	PLOTTED	
	TEMPLATE	
	AREAS CHECKED	

MODEL: Defaulr  
FILE NAME: D:\1185\4\EBID\NTC\Illinois\pwp\DWG\Documents\DOT\Office\District 2\Projects\0211309\CA0\Draws\CAD\Draws\0211309-snc-xsect.html.dgn



USER NAME = cushmanbw	DESIGNED -	REVISED -
	DRAWN -	REVISED -
PLOT SCALE = 20.0000' / in.	CHECKED -	REVISED -
PLOT DATE = 8/24/2017	DATE -	REVISED -

**STATE OF ILLINOIS  
DEPARTMENT OF TRANSPORTATION**

**US 150 X-SECTIONS**

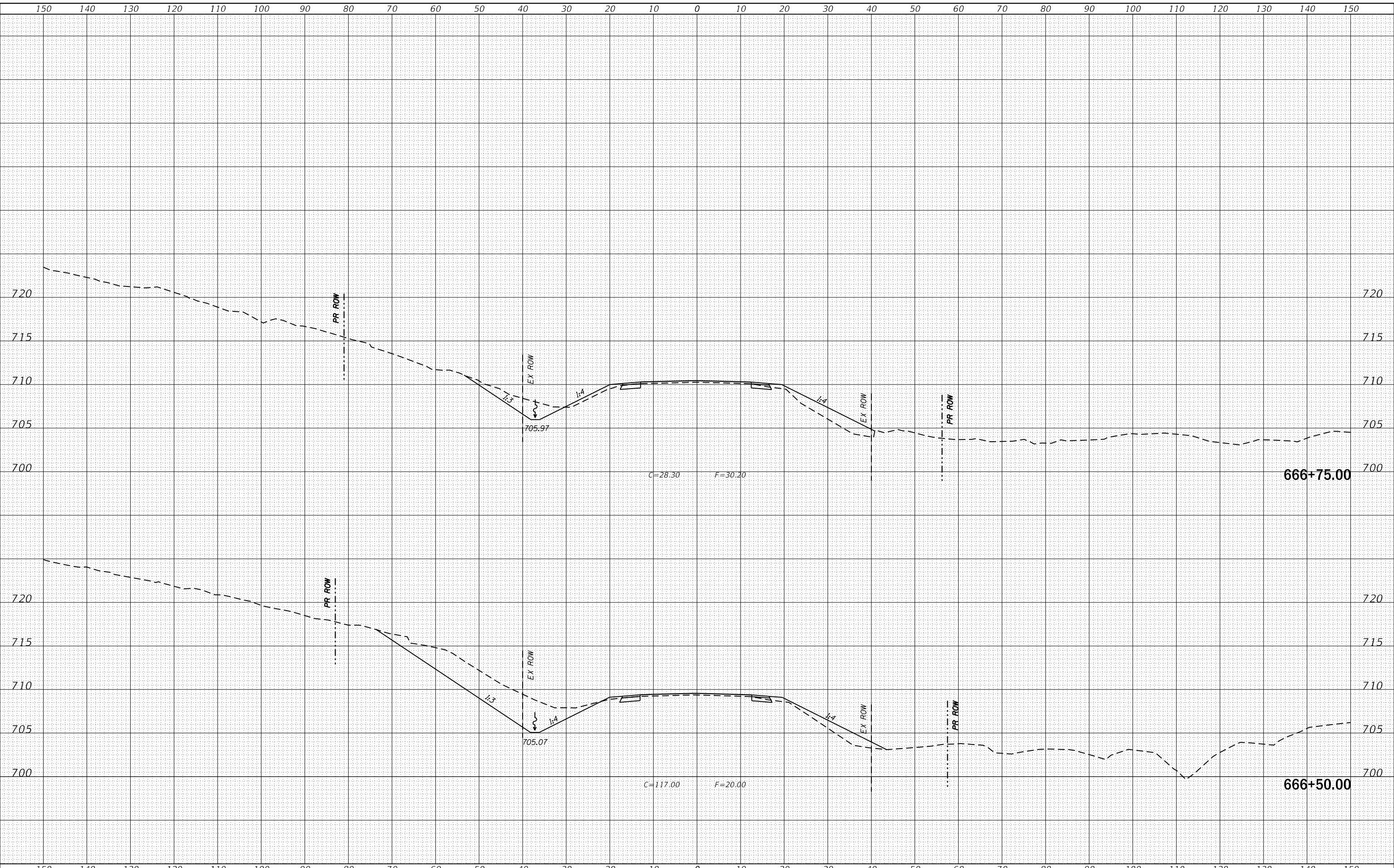
SCALE: SHEET OF SHEETS STA. 666+00.00 TO STA. 666+25.00

F.A.S. RTE. 1188	SECTION *	COUNTY HENRY	TOTAL SHEETS 697	SHEET NO. 465
CONTRACT NO. 64F50				
ILLINOIS FED. AID PROJECT				

FINAL SURVEY NO.	SURVEYED	DATE
NOTE BOOK	PLOTTED	
NO.	TEMPLATE	
	AREAS CHECKED	
	AREAS CHECKED	

ORIGINAL SURVEY NO.	SURVEYED	DATE
NOTE BOOK	PLOTTED	
NO.	TEMPLATE	
	AREAS CHECKED	
	AREAS CHECKED	

MODEL: Defnair  
 FILE NAME: D:\ILLINOIS\EBID\INT\G:\Illinois\pwp\pwwd\Documents\DOT Office\District 2\Projects\0211309\CA0\Draws\CAD\Draws\0211309-snc-xsect.html.dgn



USER NAME = cushmanbw	DESIGNED -	REVISED -
	DRAWN -	REVISED -
PLOT SCALE = 20.0000' / in.	CHECKED -	REVISED -
PLOT DATE = 8/24/2017	DATE -	REVISED -

**STATE OF ILLINOIS  
 DEPARTMENT OF TRANSPORTATION**

**US 150 X-SECTIONS**

SCALE: SHEET OF SHEETS STA. 666+50.00 TO STA. 666+75.00

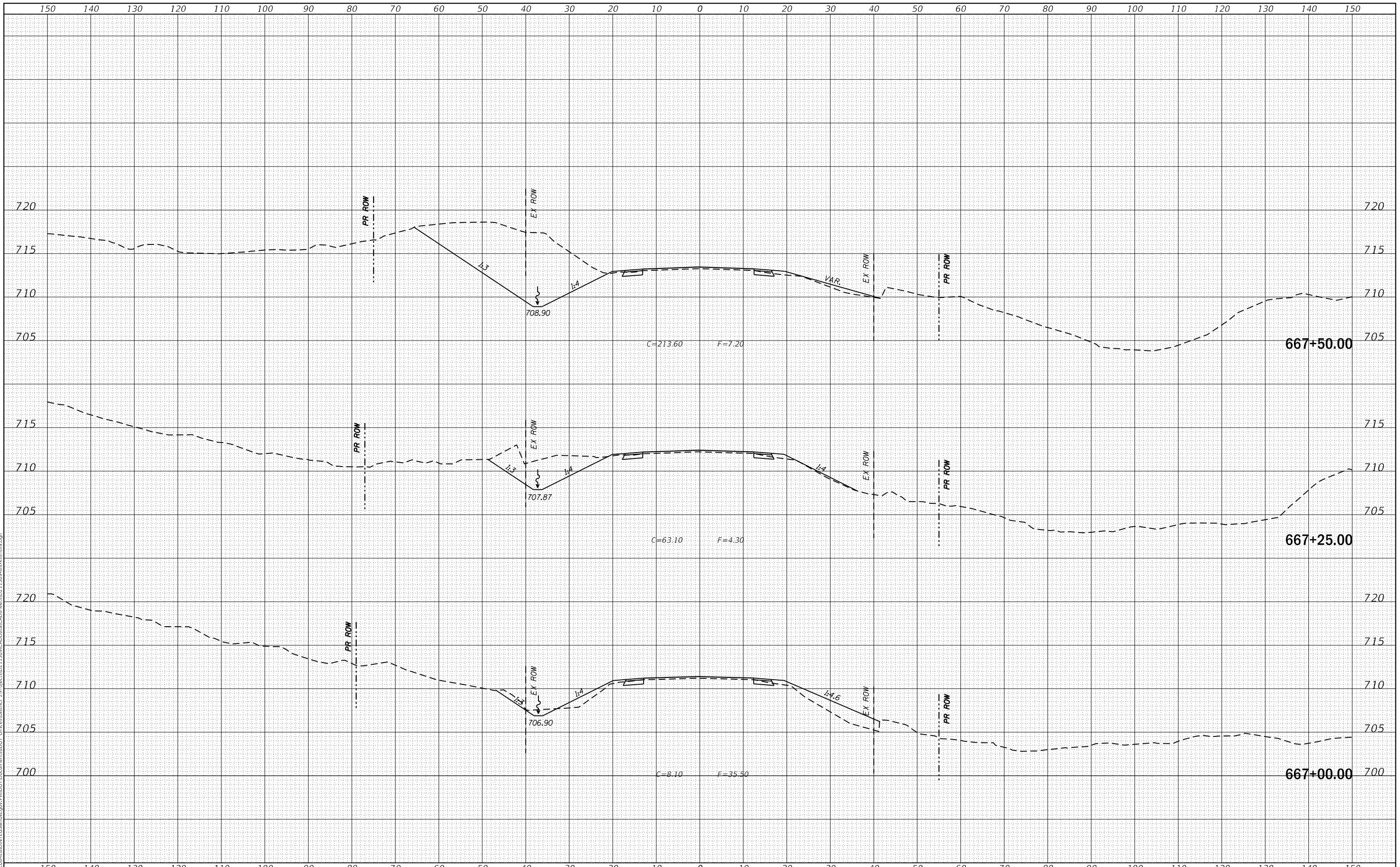
F.A.S. RTE. 1188	SECTION *	COUNTY HENRY	TOTAL SHEETS 697	SHEET NO. 466
CONTRACT NO. 64F50				
ILLINOIS FED. AID PROJECT				

\* 118R5-4 & 118T-1

BY	DATE
FINAL SURVEY	SURVEYED
NOTE BOOK	PLOTTED
NO.	TEMPLATE
	AREAS CHECKED
	AREAS CHECKED

BY	DATE
ORIGINAL SURVEY	SURVEYED
NOTE BOOK	PLOTTED
NO.	TEMPLATE
	AREAS CHECKED
	AREAS CHECKED

MODEL: Defaulr  
 FILE NAME: D:\ILLINOIS\EBID\NTEC\Illinois\pwp\DOT\Documents\DOT Office\District 2\Projects\0211309\CA00\Draws\CAD\Draws\0211309-smc-x-section.html.dgn



USER NAME = cushmanbw	DESIGNED -	REVISD -
	DRAWN -	REVISD -
PLOT SCALE = 20.0000' / in.	CHECKED -	REVISD -
PLOT DATE = 8/24/2017	DATE -	REVISD -

**STATE OF ILLINOIS  
DEPARTMENT OF TRANSPORTATION**

**US 150 X-SECTIONS**

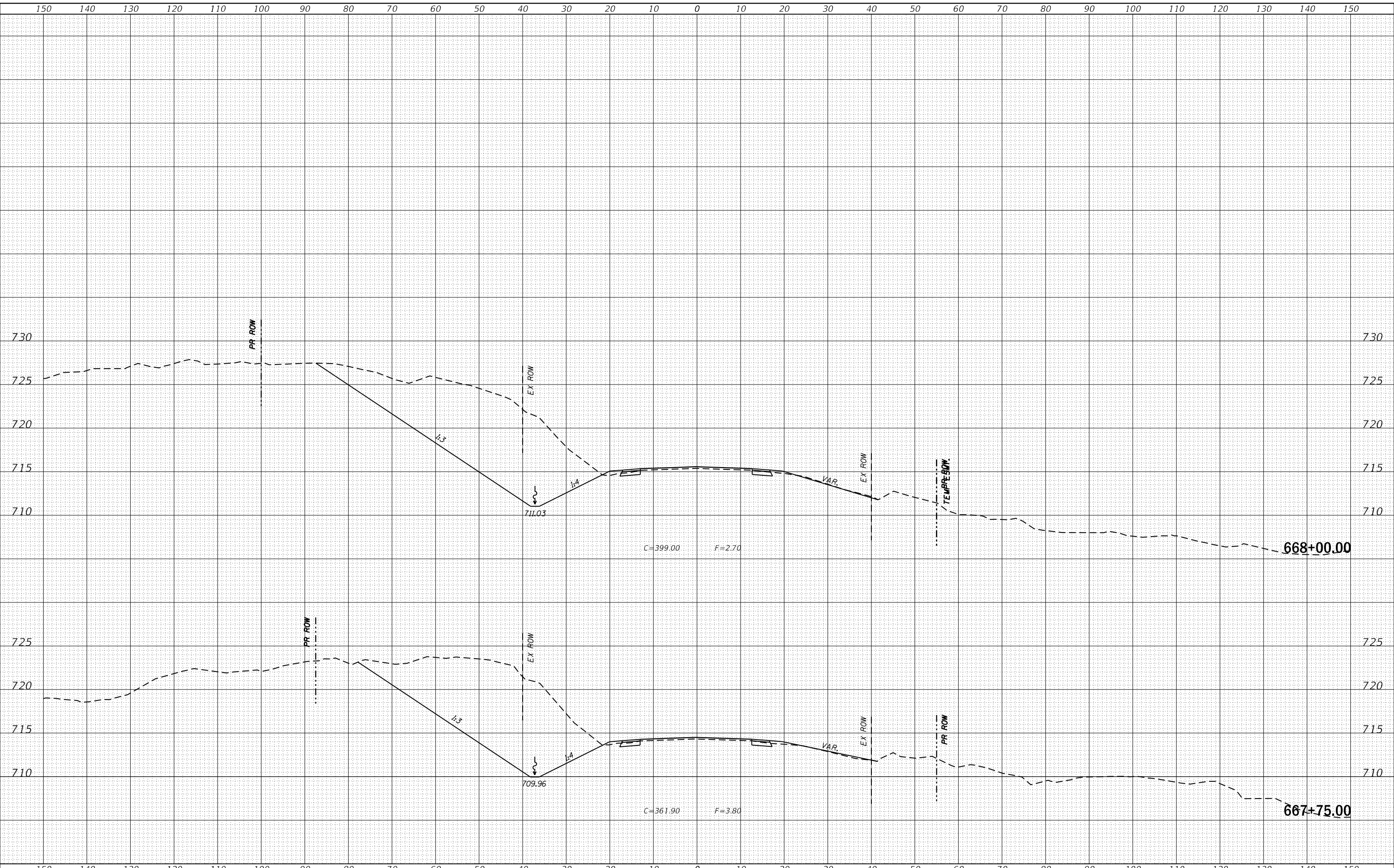
SCALE: SHEET OF SHEETS STA. 667+00.00 TO STA. 667+50.00

F.A.S. RTE. 1188	SECTION *	COUNTY HENRY	TOTAL SHEETS 697	SHEET NO. 467
CONTRACT NO. 64F50				
ILLINOIS FED. AID PROJECT				
* 118R5-4 & 118T-1				

FINAL SURVEY NO.	SURVEYED	DATE
NOTE BOOK	PLOTTED	
	TEMPLATE	
	AREAS CHECKED	

ORIGINAL SURVEY NO.	SURVEYED	DATE
NOTE BOOK	PLOTTED	
	TEMPLATE	
	AREAS CHECKED	

MODEL: Defaulr  
 FILE NAME: D:\118R5-4\EBID\INT\G:\Illinois\pwp\pwwd01\Documents\DOT Office\District 2\Projects\0211309\CA0\DATA\CAD\arees\0211309-snc-xsect.html.dgn



USER NAME = cushmanbw	DESIGNED -	REVISED -
	DRAWN -	REVISED -
PLOT SCALE = 20.0000 ' / in.	CHECKED -	REVISED -
PLOT DATE = 8/24/2017	DATE -	REVISED -

**STATE OF ILLINOIS  
DEPARTMENT OF TRANSPORTATION**

**US 150 X-SECTIONS**

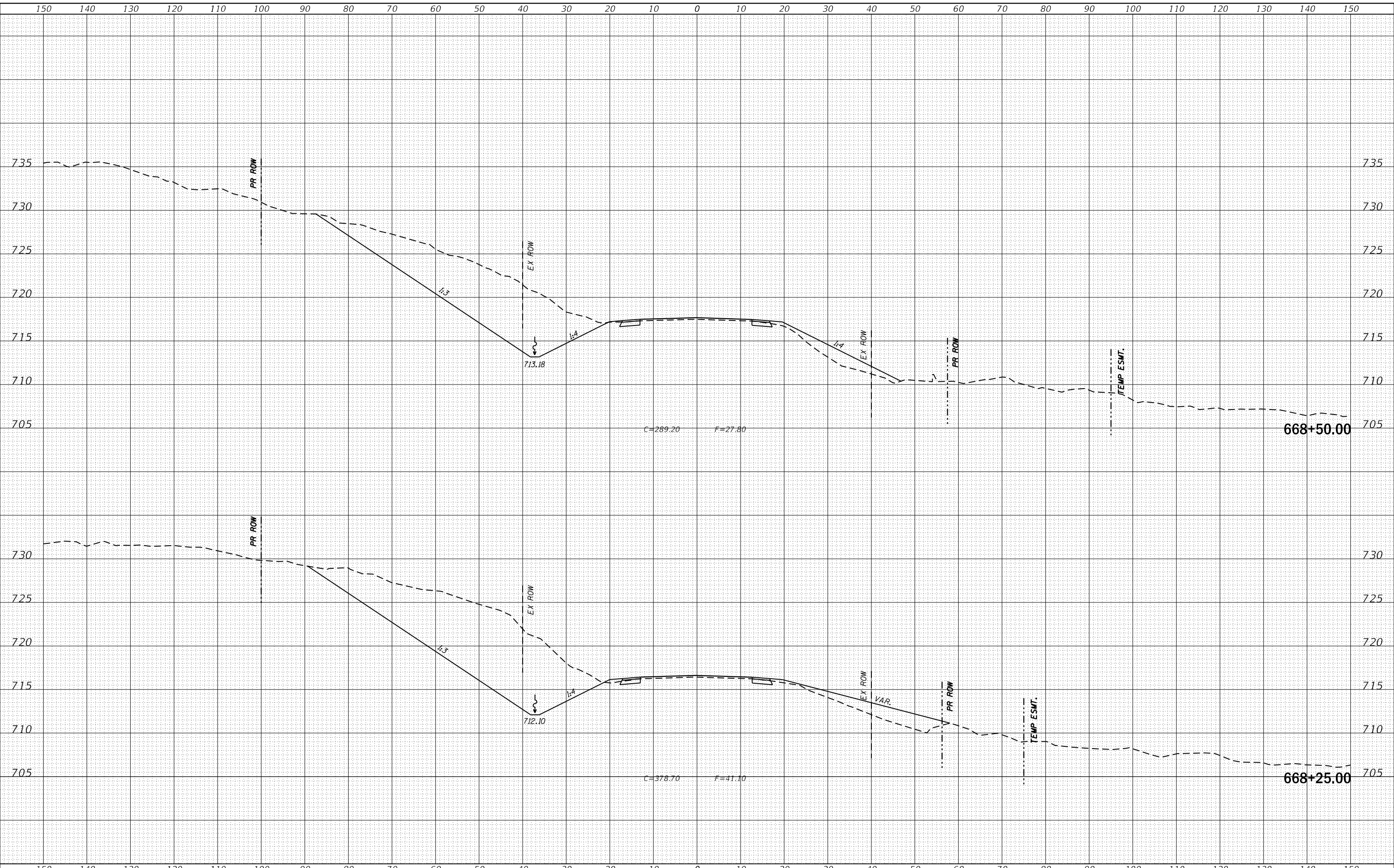
SCALE: SHEET OF SHEETS STA. 667+75.00 TO STA. 668+00.00

F.A.S. RTE. 1188	SECTION *	COUNTY HENRY	TOTAL SHEETS 697	SHEET NO. 468
CONTRACT NO. 64F50				

DATE	
BY	
FINAL SURVEY NO.	
SURVEYED	
PLOTTED	
TEMPLATE	
AREAS CHECKED	

DATE	
BY	
ORIGINAL SURVEY NO.	
SURVEYED	
PLOTTED	
TEMPLATE	
AREAS CHECKED	

MODEL: Defn.rvt  
 FILE NAME: D:\ILLINOIS\EBID\INT\G:\Illinois\pwp\WIDOT\Documents\DOT Office\District 2\Projects\0211309\CA00Data\CAD\Drawings\0211309-snc-xsect.html.dgn



USER NAME =	cushmanbw	DESIGNED -	REVISD -
		DRAWN -	REVISD -
PLOT SCALE =	20.0000 ' / in.	CHECKED -	REVISD -
PLOT DATE =	8/24/2017	DATE -	REVISD -

**STATE OF ILLINOIS  
DEPARTMENT OF TRANSPORTATION**

**US 150 X-SECTIONS**

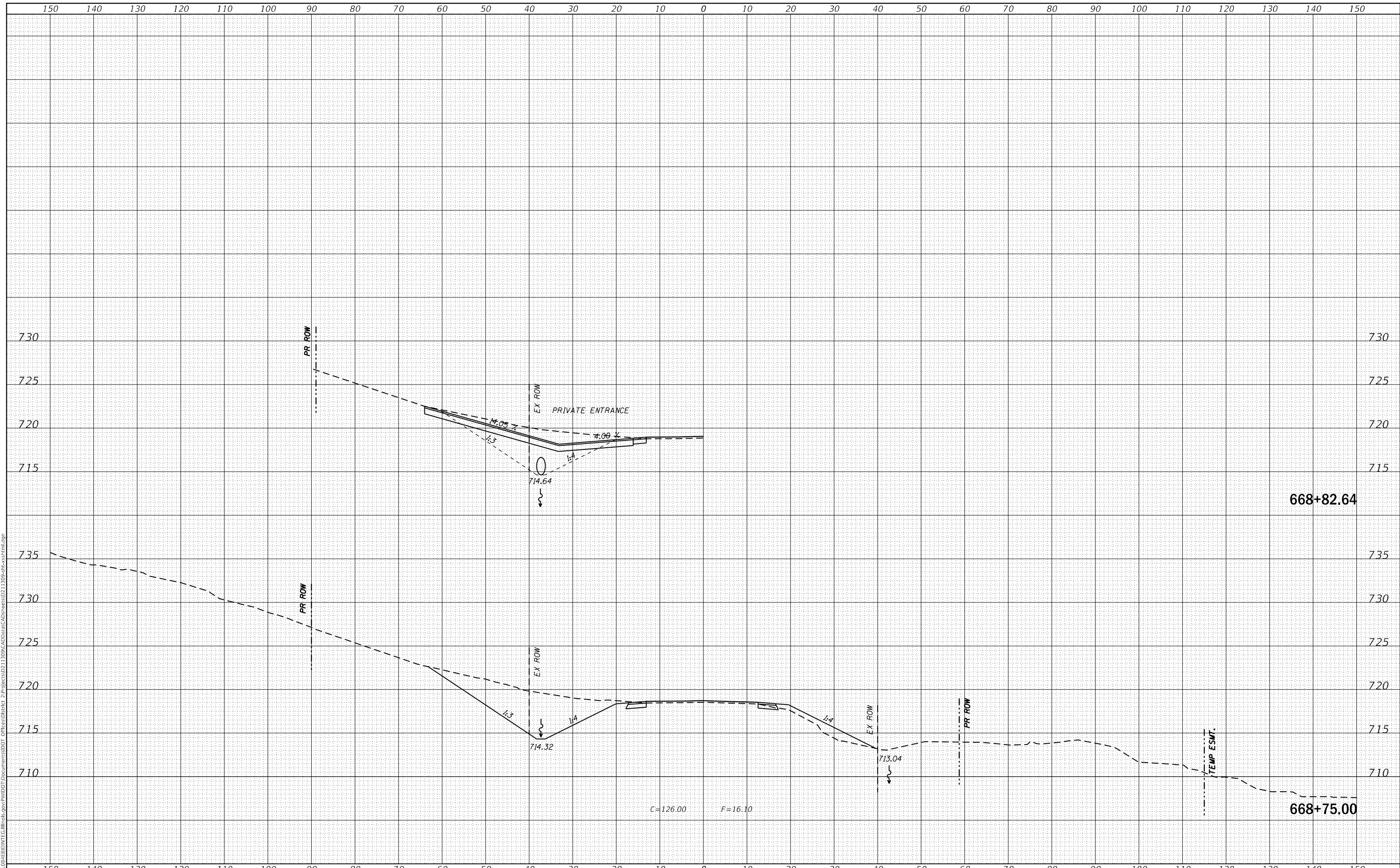
SCALE: SHEET OF SHEETS STA. 668+25.00 TO STA. 668+50.00

F.A.S. RTE.	SECTION	COUNTY	TOTAL SHEETS	SHEET NO.
1188	*	HENRY	697	469
CONTRACT NO. 64F50				
ILLINOIS FED. AID PROJECT				

FINAL SURVEY NO.	SURVEYED	DATE
NOTE BOOK	PLOTTED	
	TEMPLATE	
	AREAS CHECKED	

ORIGINAL SURVEY NO.	SURVEYED	DATE
NOTE BOOK	PLOTTED	
	TEMPLATE	
	AREAS CHECKED	

MODEL: Defn.rvt  
 FILE NAME: D:\w\1185\4\EBID\INT\Ca Illinois\pwp\WIDOT\Documents\DOT Offices\District 2\Projects\0211309\CA00Data\CAD\areas\0211309-snc-xsect.html.dgn



USER NAME = cushmanbw	DESIGNED -	REVISED -
	DRAWN -	REVISED -
PLOT SCALE = 20.0000' / in.	CHECKED -	REVISED -
PLOT DATE = 8/24/2017	DATE -	REVISED -

**STATE OF ILLINOIS  
 DEPARTMENT OF TRANSPORTATION**

**US 150 X-SECTIONS**

SCALE: SHEET OF SHEETS STA. 668+75.00 TO STA. 668+82.64

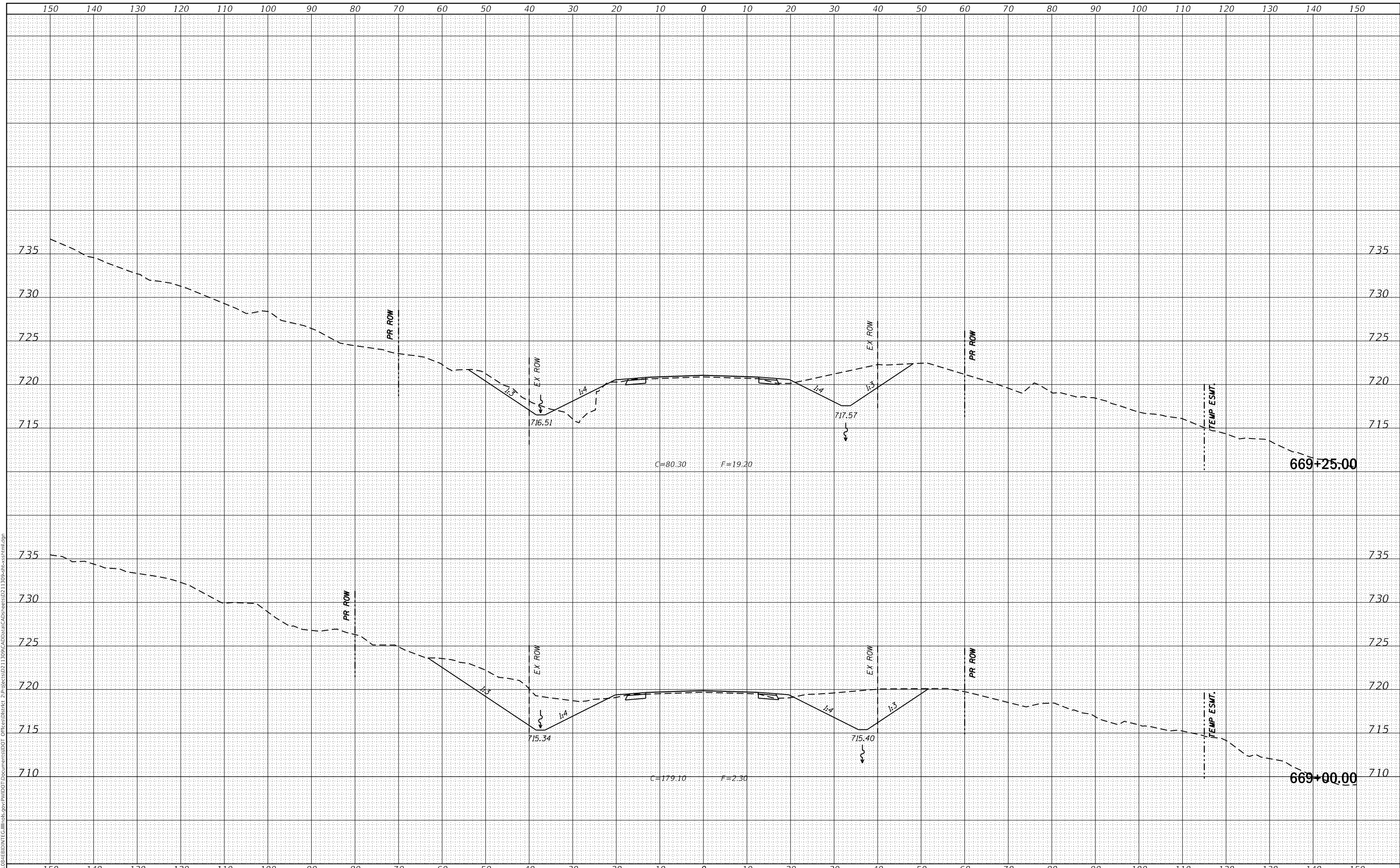
F.A.S. RTE. 1188	SECTION *	COUNTY HENRY	TOTAL SHEETS 697	SHEET NO. 470
CONTRACT NO. 64F50				
ILLINOIS FED. AID PROJECT				

\* 118R5-4 & 118T-1

FINAL SURVEY NO.	SURVEYED	DATE
NOTE BOOK	PLOTTED	
	TEMPLATE	
	AREAS CHECKED	

ORIGINAL SURVEY NO.	SURVEYED	DATE
NOTE BOOK	PLOTTED	
	TEMPLATE	
	AREAS CHECKED	

MODEL: Definit  
 FILE NAME: D:\1185\4\EB\B\INT\Ca Illinois\pwp\W\DOT Documents\DOT Office\District 2\Project\0211309\CA\0\DATA\CAD\areas\0211309-snc-xsect.html.dgn



USER NAME = cushmanbw	DESIGNED -	REVISED -
	DRAWN -	REVISED -
PLOT SCALE = 20.0000' / in.	CHECKED -	REVISED -
PLOT DATE = 8/24/2017	DATE -	REVISED -

**STATE OF ILLINOIS  
 DEPARTMENT OF TRANSPORTATION**

**US 150 X-SECTIONS**

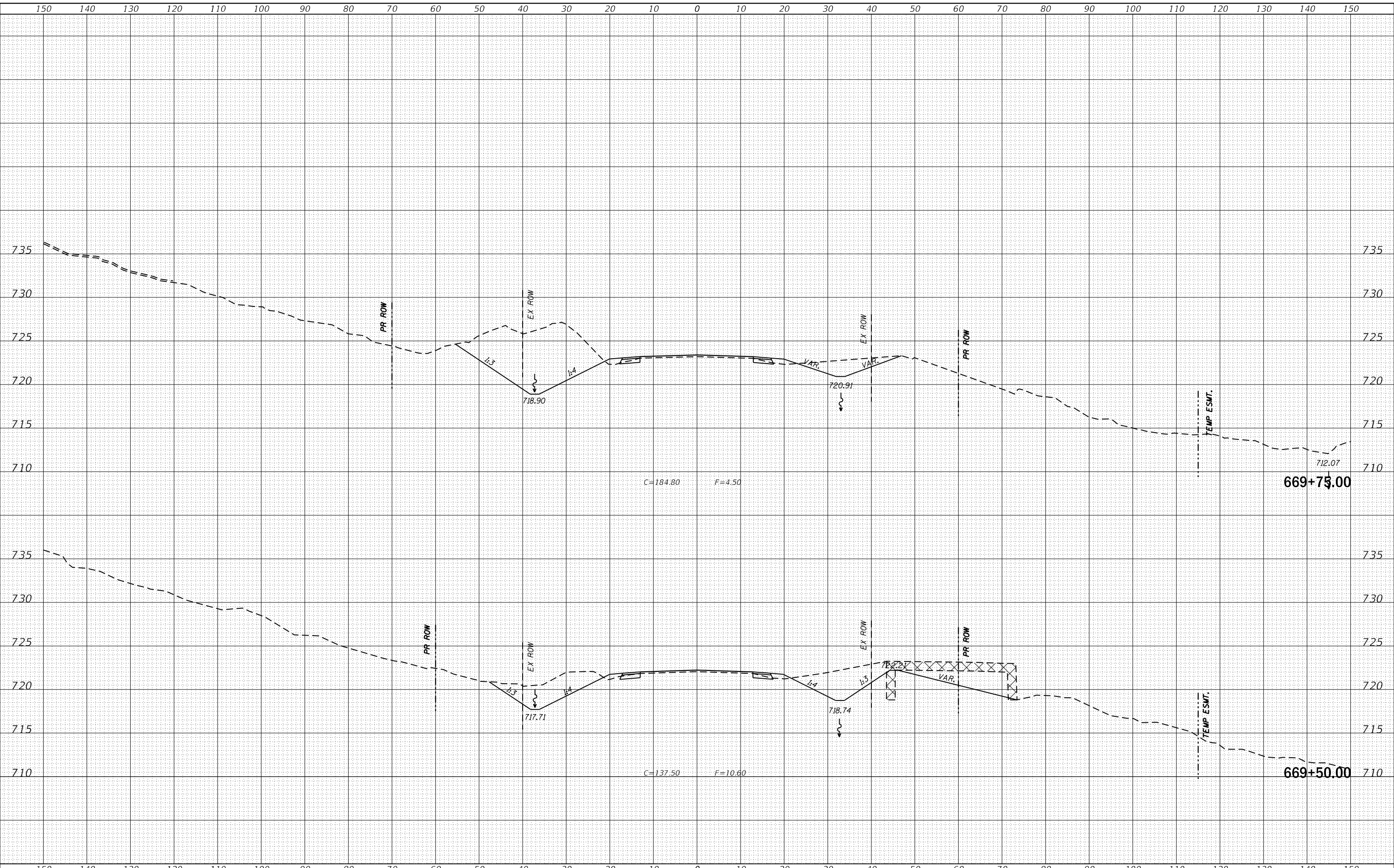
SCALE: SHEET OF SHEETS STA. 669+00.00 TO STA. 669+25.00

F.A.S. RTE. 1188	SECTION *	COUNTY HENRY	TOTAL SHEETS 697	SHEET NO. 471
CONTRACT NO. 64F50				
ILLINOIS FED. AID PROJECT				

FINAL SURVEY NO.	SURVEYED	DATE
NOTE BOOK	PLOTTED	
AREAS CHECKED	TEMPLATE	
	AREAS	

ORIGINAL SURVEY NO.	SURVEYED	DATE
NOTE BOOK	PLOTTED	
AREAS CHECKED	TEMPLATE	
	AREAS	

MODEL: Defaulr  
 FILE NAME: D:\118R5-4\EBID\NTC\Illinois\pwp\WIDOT Documents\DOT Office\District 2\Projects\0211309\CA00\Draws\CAD\Draws\0211309-snc-xsect.html.dgn



USER NAME = cushmanbw	DESIGNED -	REVISED -
PLOT SCALE = 20.0000' / in.	DRAWN -	REVISED -
PLOT DATE = 8/24/2017	CHECKED -	REVISED -
	DATE -	REVISED -

**STATE OF ILLINOIS  
 DEPARTMENT OF TRANSPORTATION**

**US 150 X-SECTIONS**

SCALE: SHEET OF SHEETS STA. 669+50.00 TO STA. 669+75.00

F.A.S. RTE. 1188	SECTION *	COUNTY HENRY	TOTAL SHEETS 697	SHEET NO. 472
CONTRACT NO. 64F50				
ILLINOIS FED. AID PROJECT				

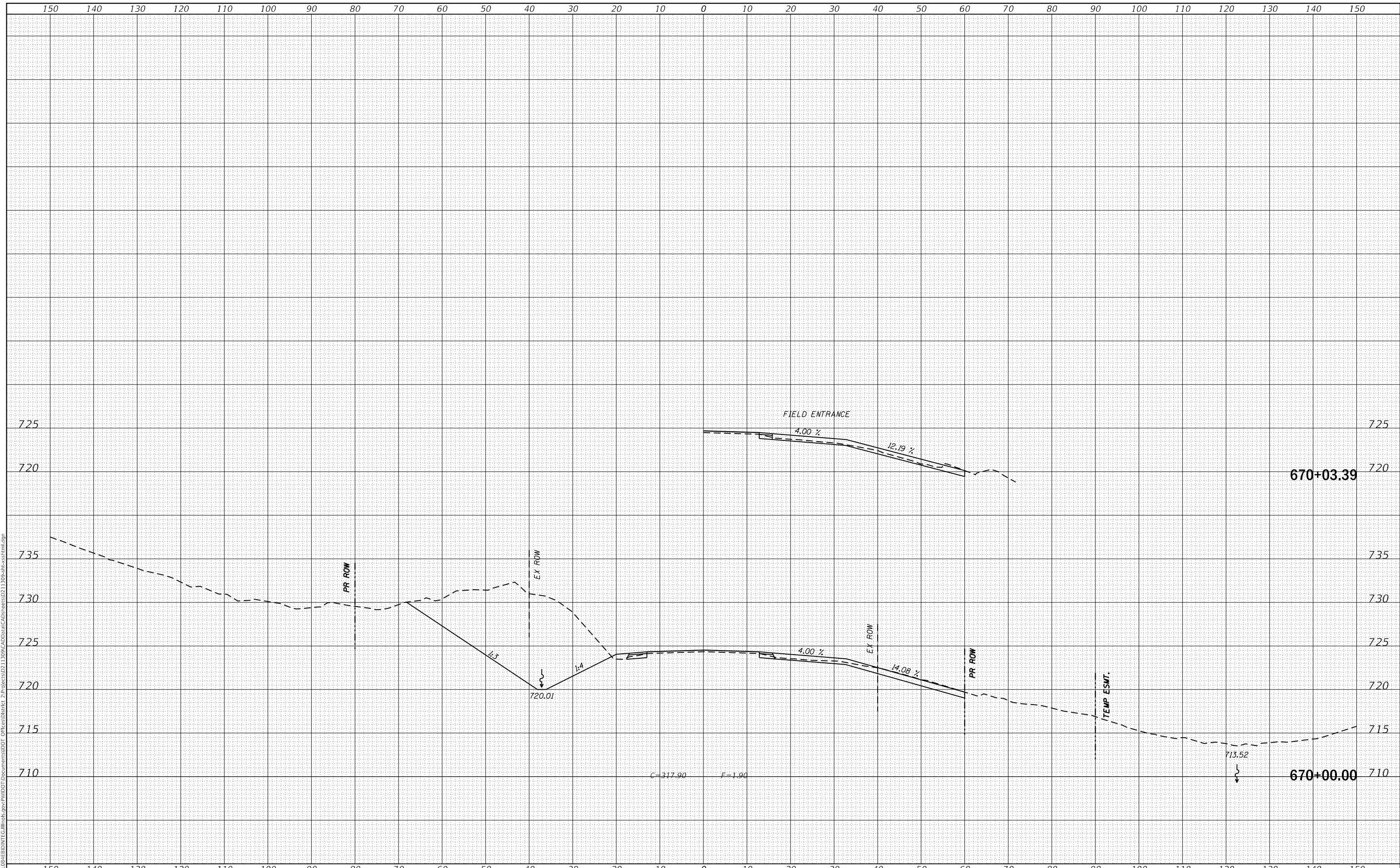
\* 118R5-4 & 118T-1



FINAL SURVEY NO.	SURVEYED	DATE
NOTE BOOK	PLOTTED	
	TEMPLATE	
	AREAS CHECKED	

ORIGINAL SURVEY NO.	SURVEYED	DATE
NOTE BOOK	PLOTTED	
	TEMPLATE	
	AREAS CHECKED	

MODEL: Defn.dwg  
FILE NAME: D:\x1185\4\EBID\NTC\Illinois\pwp\WIDOT\Documents\DOT Office\District 2\Projects\0211309\CAD\Drawings\CAD\areas\0211309-snc-x-section.html.dgn



USER NAME = cushmanbw	DESIGNED -	REvised -
	DRAWN -	REvised -
PLOT SCALE = 20.0000 ' / in.	CHECKED -	REvised -
PLOT DATE = 8/24/2017	DATE -	REvised -

**STATE OF ILLINOIS  
DEPARTMENT OF TRANSPORTATION**

**US 150 X-SECTIONS**

SCALE: SHEET OF SHEETS STA. 670+00.00 TO STA. 670+03.39

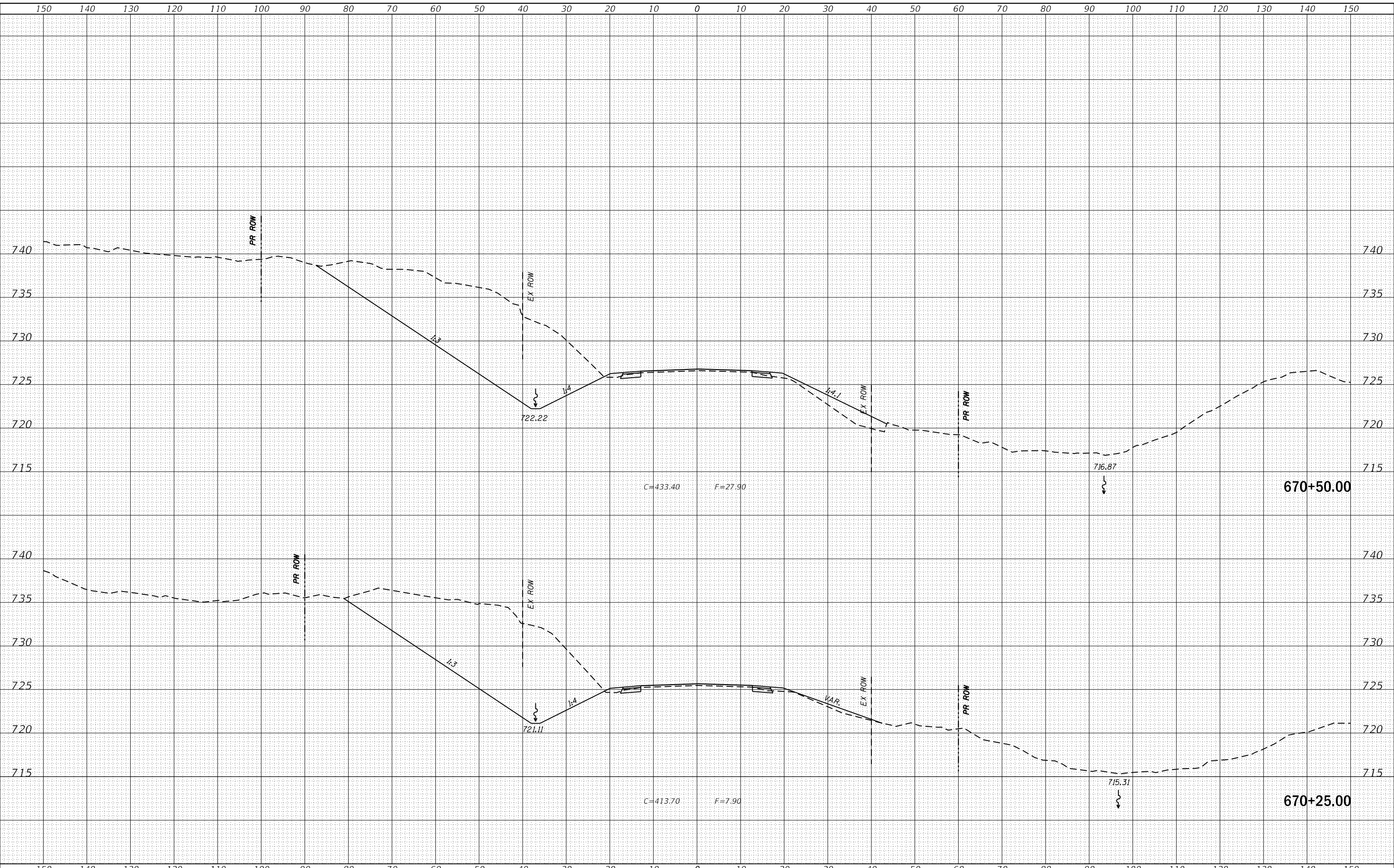
F.A.S. RTE. 1188	SECTION *	COUNTY HENRY	TOTAL SHEETS 697	SHEET NO. 473
CONTRACT NO. 64F50				
ILLINOIS FED. AID PROJECT				

\* 118R5-4 & 118T-1

FINAL SURVEY NO.	SURVEYED PLOTTED AREAS CHECKED	DATE
NOTE BOOK NO.	TEMPLATE AREAS CHECKED	

ORIGINAL SURVEY NO.	SURVEYED PLOTTED AREAS CHECKED	DATE
NOTE BOOK NO.	TEMPLATE AREAS CHECKED	

MODEL: Defn.dwg  
 FILE NAME: D:\ILLINOIS\BID\INT\G:\Illinois\pwp\PWIDOT\Documents\DOT Office\District 2\Projects\0211309\CA0\Draws\CAD\Draws\0211309-snc-x-section.dgn



USER NAME = cushmanbw	DESIGNED -	REVISED -
PLOT SCALE = 20.0000' / in.	DRAWN -	REVISED -
PLOT DATE = 8/24/2017	CHECKED -	REVISED -
	DATE -	REVISED -

**STATE OF ILLINOIS  
DEPARTMENT OF TRANSPORTATION**

**US 150 X-SECTIONS**

SCALE: SHEET OF SHEETS STA. 670+25.00 TO STA. 670+50.00

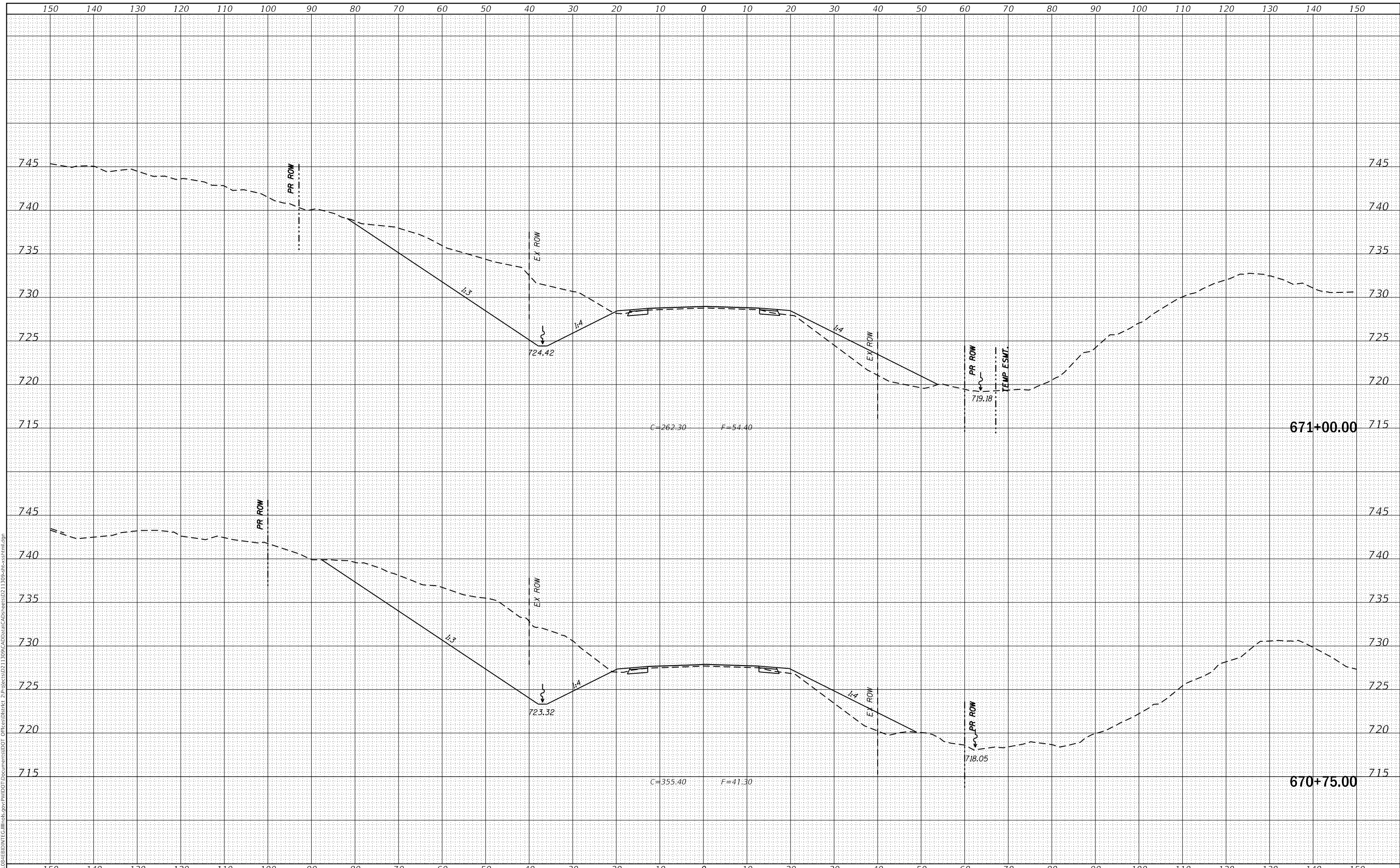
F.A.S. RTE. 1188	SECTION *	COUNTY HENRY	TOTAL SHEETS 697	SHEET NO. 474
CONTRACT NO. 64F50				
ILLINOIS FED. AID PROJECT				

\* 118R5-4 & 118T-1

DATE	
BY	
SURVEYED	
PLOTTED	
TEMPLATE	
AREAS CHECKED	
FINAL SURVEY NO.	
NOTE BOOK NO.	
AREAS CHECKED	

DATE	
BY	
SURVEYED	
PLOTTED	
TEMPLATE	
AREAS CHECKED	
ORIGINAL SURVEY NO.	
NOTE BOOK NO.	
AREAS CHECKED	

MODEL: Defnair  
 FILE NAME: D:\ILLINOIS\BIDDING\ILLINOIS\pwp\WIDOT\Documents\DOT\Office\District 2\Projects\0211309\CA00Data\CAD\Drawings\0211309-snc-xsect.html.dgn



USER NAME =	cushmanbw	DESIGNED -	REVISD -
		DRAWN -	REVISD -
PLOT SCALE =	20.0000 ' / in.	CHECKED -	REVISD -
PLOT DATE =	8/24/2017	DATE -	REVISD -

**STATE OF ILLINOIS  
 DEPARTMENT OF TRANSPORTATION**

**US 150 X-SECTIONS**

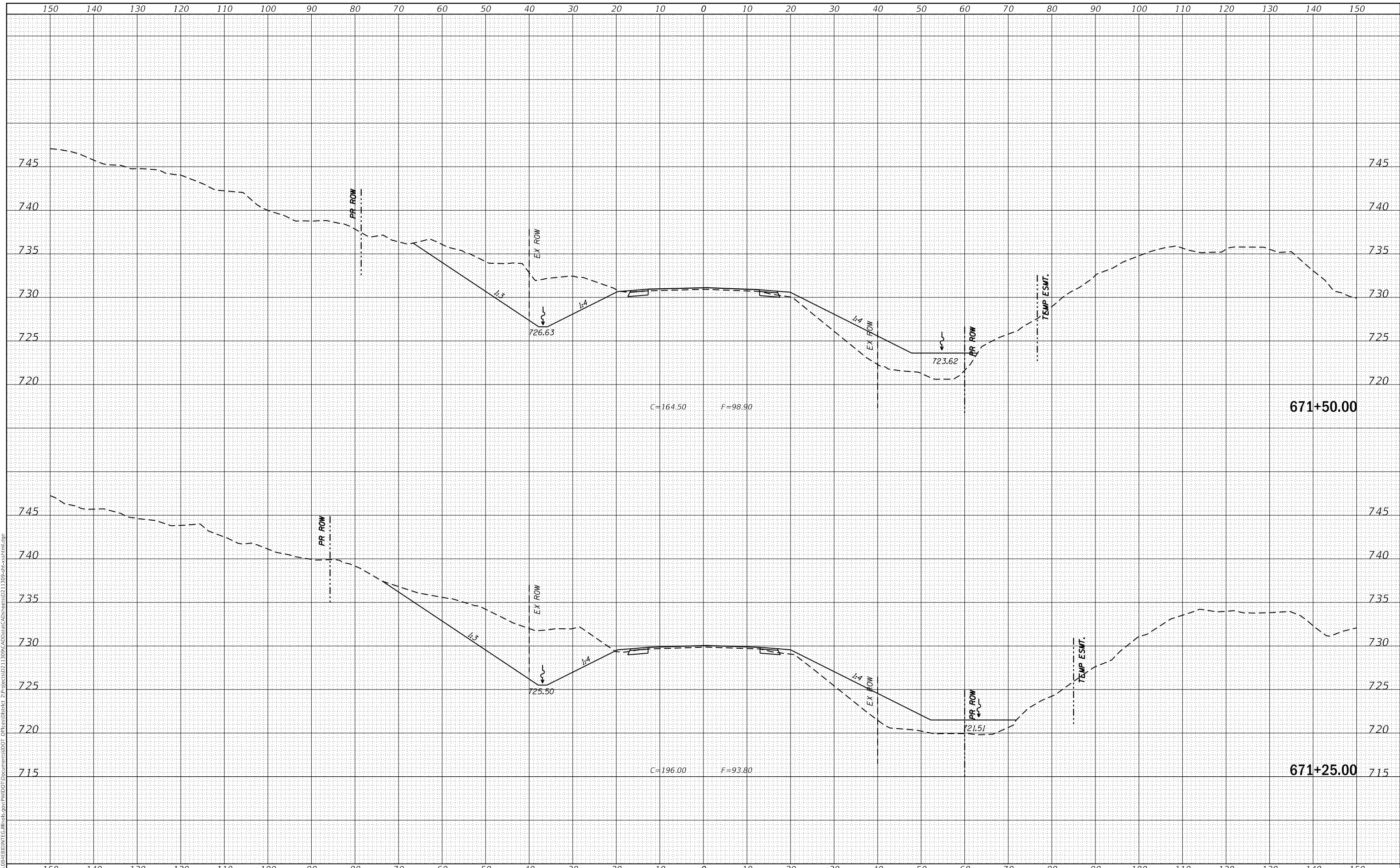
SCALE: SHEET OF SHEETS STA. 670+75.00 TO STA. 671+00.00

F.A.S. RTE.	SECTION	COUNTY	TOTAL SHEETS	SHEET NO.
1188	*	HENRY	697	475
CONTRACT NO. 64F50				
ILLINOIS FED. AID PROJECT				

DATE	
BY	
SURVEYED	
PLOTTED	
TEMPLATE	
AREAS CHECKED	
FINAL SURVEY NO.	
NOTE BOOK NO.	
AREAS CHECKED	

DATE	
BY	
SURVEYED	
PLOTTED	
TEMPLATE	
AREAS CHECKED	
ORIGINAL SURVEY NO.	
NOTE BOOK NO.	
AREAS CHECKED	

MODEL: Defn.rvt  
 FILE NAME: D:\118R5-4\EBID\NTC\Illinois\pwp\WIDOT\Documents\DOT Office\District 2\Projects\0211309\CA00\Draws\CAD\Draws\0211309-snc-x-section.html.dgn



USER NAME = cushmanbw	DESIGNED -	REVISD -
	DRAWN -	REVISD -
PLOT SCALE = 20.0000' / in.	CHECKED -	REVISD -
PLOT DATE = 8/24/2017	DATE -	REVISD -

**STATE OF ILLINOIS  
DEPARTMENT OF TRANSPORTATION**

**US 150 X-SECTIONS**

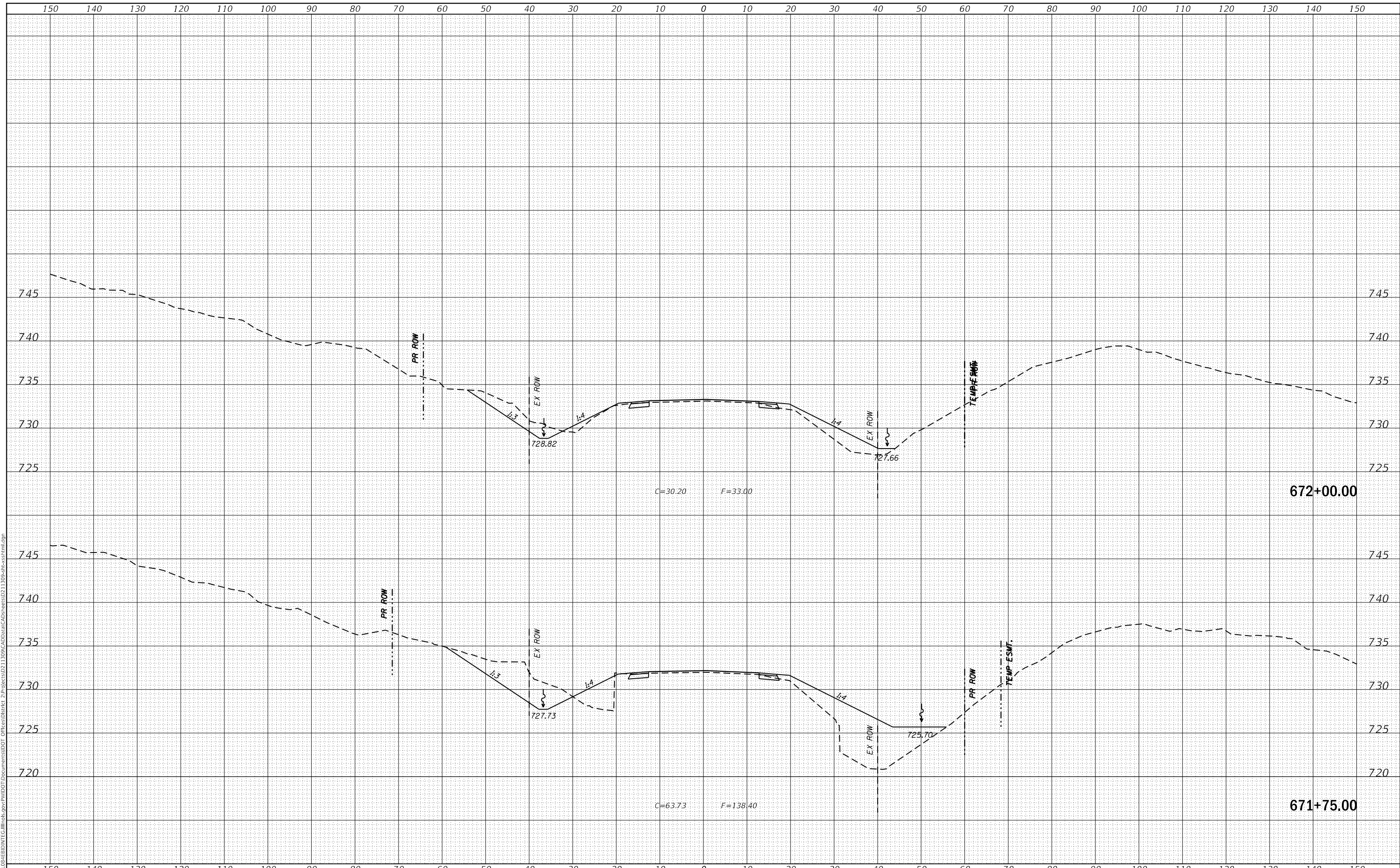
SCALE: SHEET OF SHEETS STA. 671+25.00 TO STA. 671+50.00

F.A.S. RTE.	SECTION	COUNTY	TOTAL SHEETS	SHEET NO.
1188	*	HENRY	697	476
CONTRACT NO. 64F50				
ILLINOIS FED. AID PROJECT				
* 118R5-4 & 118T-1				

FINAL SURVEY NO.	SURVEYED	DATE
NOTE BOOK	PLOTTED	
	TEMPLATE	
	AREAS CHECKED	

ORIGINAL SURVEY NO.	SURVEYED	DATE
	PLOTTED	
	TEMPLATE	
	AREAS CHECKED	

MODEL: Defn.rvt  
 FILE NAME: D:\118R5-4\EBID\NTC\Illinois\pwp\DOT\Documents\DOT Office\District 2\Projects\0211309\CA0\Draws\CAD\Draws\0211309-snc-xsect.html.dgn



USER NAME = cushmanbw	DESIGNED -	REVISED -
	DRAWN -	REVISED -
PLOT SCALE = 20.0000' / in.	CHECKED -	REVISED -
PLOT DATE = 8/24/2017	DATE -	REVISED -

**STATE OF ILLINOIS  
DEPARTMENT OF TRANSPORTATION**

**US 150 X-SECTIONS**

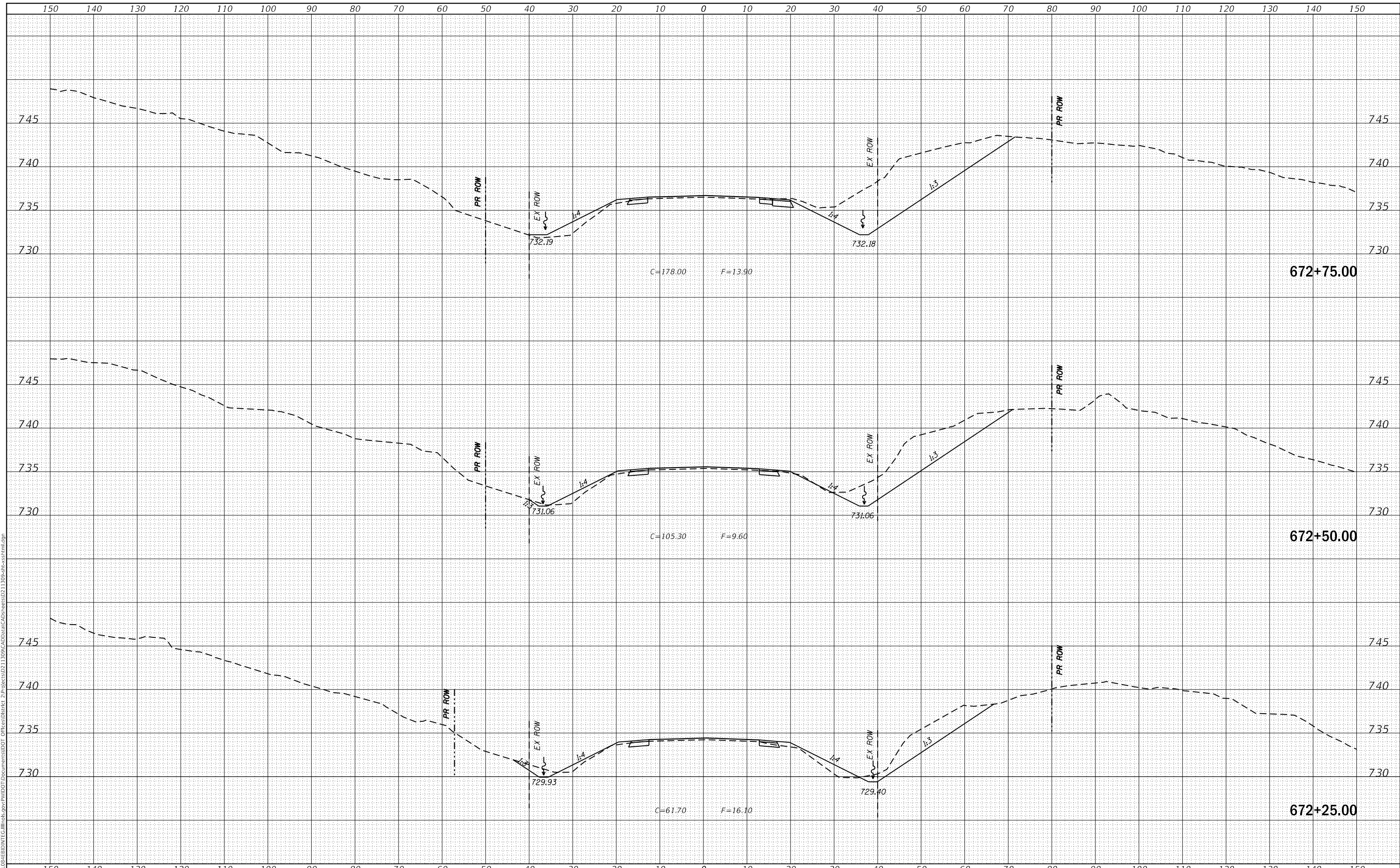
SCALE: SHEET OF SHEETS STA. 671+75.00 TO STA. 672+00.00

F.A.S. RTE. 1188	SECTION *	COUNTY HENRY	TOTAL SHEETS 697	SHEET NO. 477
CONTRACT NO. 64F50				
ILLINOIS FED. AID PROJECT				

DATE	
BY	
SURVEYED	
PLOTTED	
TEMPLATE	
AREAS CHECKED	
FINAL SURVEY	
NOTE BOOK	
NO.	

DATE	
BY	
SURVEYED	
PLOTTED	
TEMPLATE	
AREAS CHECKED	
ORIGINAL SURVEY	
NOTE BOOK	
NO.	

MODEL: Defnair  
 FILE NAME: D:\ILLINOIS\BID\INT\G:\Illinois\pwp\PWDOT\Documents\DOT Office\District 2\Projects\0211309\CA00Data\CAD\areas\0211309-sncxsect.html.dgn



USER NAME = cushmanbw	DESIGNED -	REVISED -
	DRAWN -	REVISED -
PLOT SCALE = 20.0000' / in.	CHECKED -	REVISED -
PLOT DATE = 8/24/2017	DATE -	REVISED -

**STATE OF ILLINOIS  
 DEPARTMENT OF TRANSPORTATION**

**US 150 X-SECTIONS**

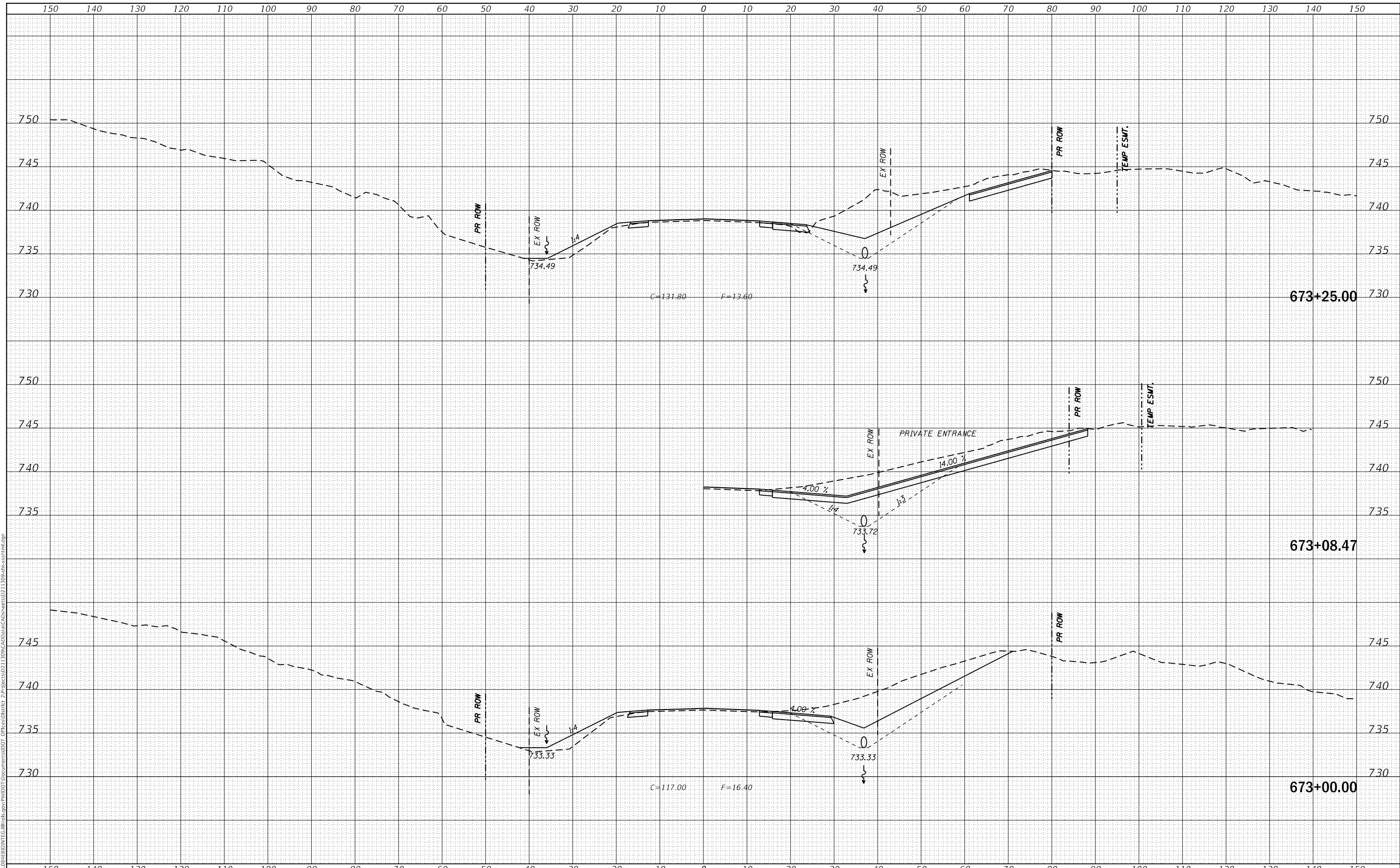
SCALE: SHEET OF SHEETS STA. 672+25.00 TO STA. 672+75.00

F.A.S. RTE.	SECTION	COUNTY	TOTAL SHEETS	SHEET NO.
1188	*	HENRY	697	478
CONTRACT NO. 64F50				

DATE	
BY	
FINAL SURVEY NO.	
SURVEYED	
PLOTTED	
TEMPLATE	
AREAS CHECKED	
NOTE BOOK	
AREAS CHECKED	

DATE	
BY	
ORIGINAL SURVEY NO.	
SURVEYED	
PLOTTED	
TEMPLATE	
AREAS CHECKED	
NOTE BOOK	
AREAS CHECKED	

MODEL: Defnair  
 FILE NAME: D:\118R5-4\EBID\INT\Ca Illinois\pwp\PWIDOT Documents\DOT Office\District 2\Projects\0211309\CA00Data\CAD\areas\0211309-sncxsect.html.dgn



USER NAME = cushmanbw	DESIGNED -	REVISED -
	DRAWN -	REVISED -
PLOT SCALE = 20.0000' / in.	CHECKED -	REVISED -
PLOT DATE = 8/24/2017	DATE -	REVISED -

**STATE OF ILLINOIS  
DEPARTMENT OF TRANSPORTATION**

**US 150 X-SECTIONS**

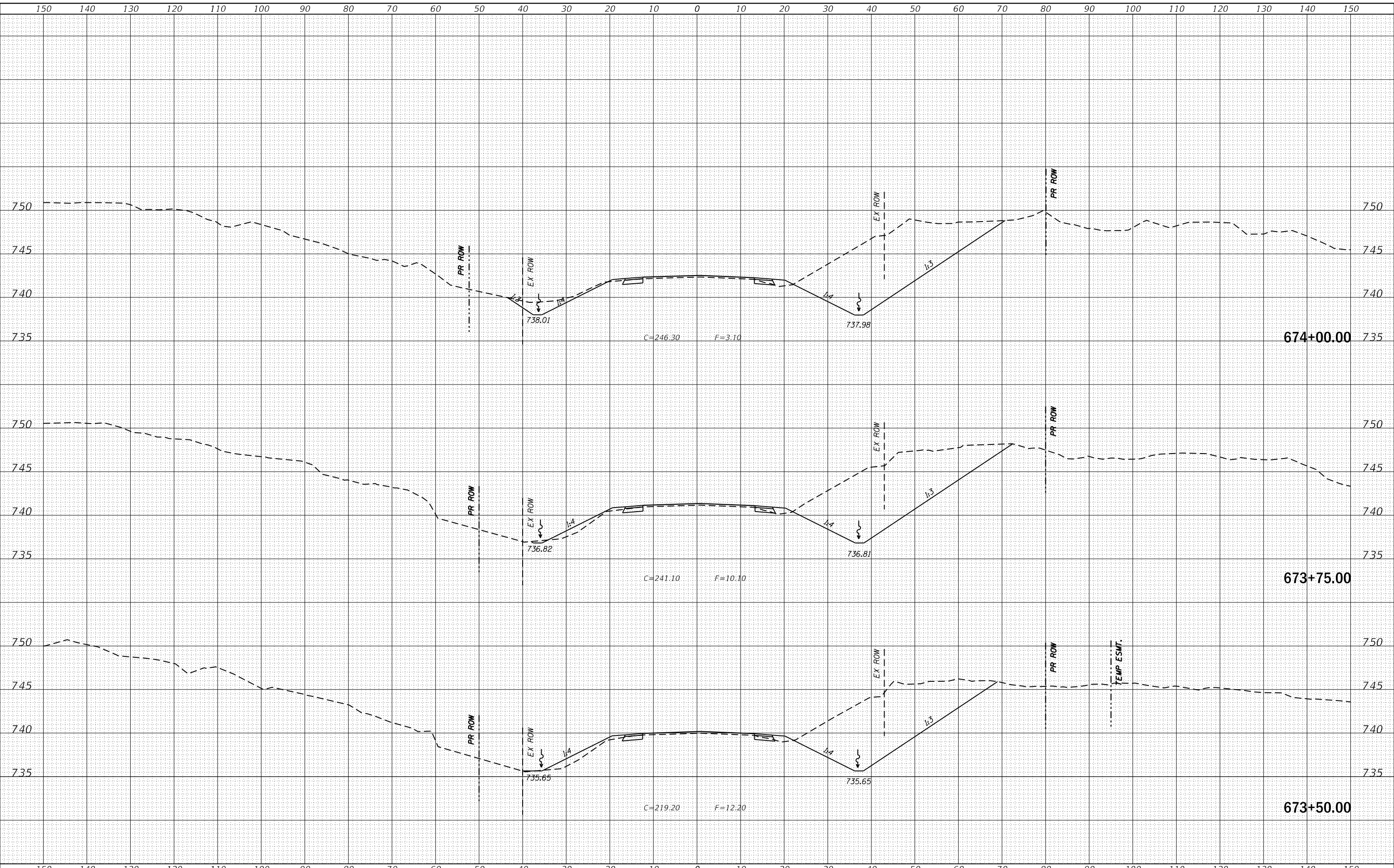
SCALE: SHEET OF SHEETS STA. 673+00.00 TO STA. 673+25.00

F.A.S. RTE.	SECTION	COUNTY	TOTAL SHEETS	SHEET NO.
1188	*	HENRY	697	479
CONTRACT NO. 64F50				
ILLINOIS FED. AID PROJECT				

DATE	
BY	
FINAL SURVEY	SURVEYED
NOTE BOOK	PLOTTED
NO.	TEMPLATE
	AREAS CHECKED

DATE	
BY	
ORIGINAL SURVEY	SURVEYED
NOTE BOOK	PLOTTED
NO.	TEMPLATE
	AREAS CHECKED

MODEL: Defnair  
 FILE NAME: D:\1185\4\EBID\NTC\Illinois\pwp\WIDOT\Documents\DOT Offices\District 2\Project\11309\CAD\Drawings\11309-snc-x-section.dgn



USER NAME =	cushmanbw	DESIGNED -	REVISIED -
		DRAWN -	REVISIED -
PLOT SCALE =	20.0000' / in.	CHECKED -	REVISIED -
PLOT DATE =	8/24/2017	DATE -	REVISIED -

**STATE OF ILLINOIS  
DEPARTMENT OF TRANSPORTATION**

**US 150 X-SECTIONS**

SCALE: SHEET OF SHEETS STA. 673+50.00 TO STA. 674+00.00

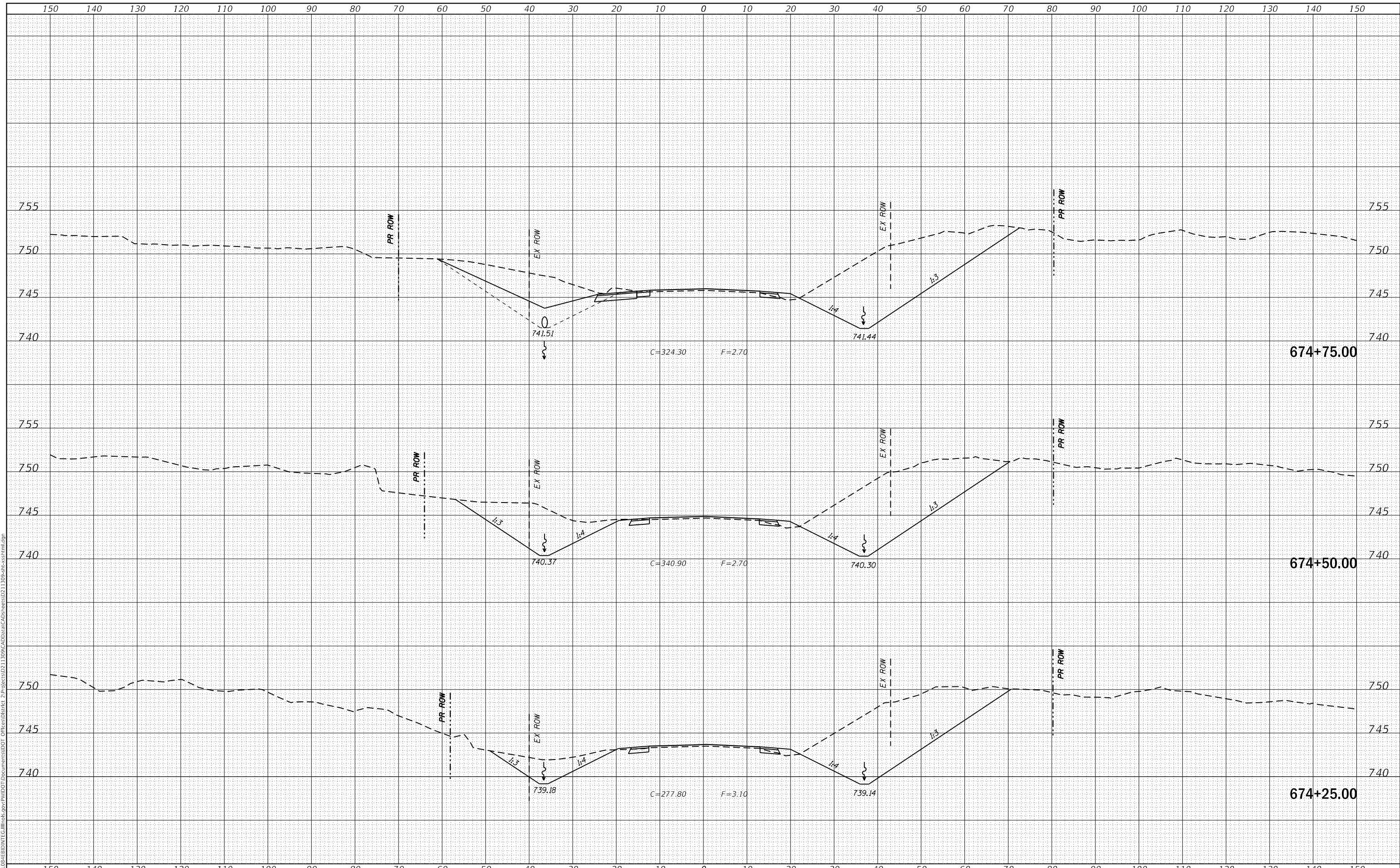
F.A.S. RTE.	SECTION	COUNTY	TOTAL SHEETS	SHEET NO.
1188	*	HENRY	697	480
CONTRACT NO. 64F50				
ILLINOIS FED. AID PROJECT				



FINAL SURVEY NO.	SURVEYED	DATE
NOTE BOOK	PLOTTED	BY
AREAS CHECKED	TEMPLATE	
	AREAS CHECKED	

ORIGINAL SURVEY NO.	SURVEYED	DATE
NOTE BOOK	PLOTTED	BY
AREAS CHECKED	TEMPLATE	
	AREAS CHECKED	

MODEL: Defnair  
FILE NAME: D:\ILLINOIS\EBID\INT\G:\Illinois\pwp\PROJECTS\DOT\Documents\DOT Office\District 2\Projects\0211309\CA0\DATA\CAD\Drawings\0211309-snc-x-section.html.dgn



USER NAME = cushmanbw	DESIGNED -	REVISED -
	DRAWN -	REVISED -
PLOT SCALE = 20.0000' / in.	CHECKED -	REVISED -
PLOT DATE = 8/24/2017	DATE -	REVISED -

**STATE OF ILLINOIS  
DEPARTMENT OF TRANSPORTATION**

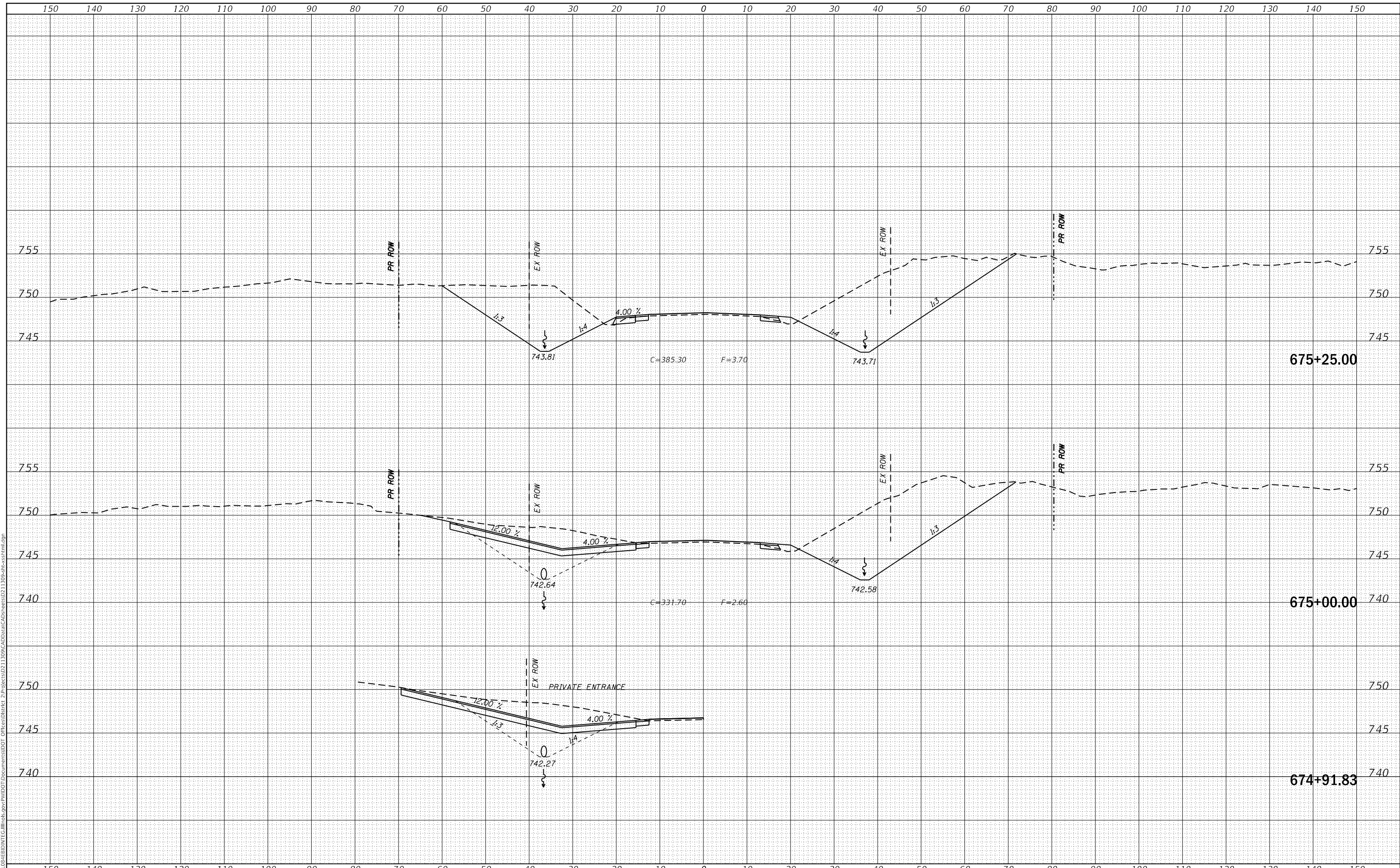
<b>US 150 X-SECTIONS</b>			
SCALE:	SHEET	OF	SHEETS
			STA. 674+25.00 TO STA. 674+75.00

F.A.S. RTE. 1188	SECTION *	COUNTY HENRY	TOTAL SHEETS 697	SHEET NO. 481
CONTRACT NO. 64F50				
ILLINOIS FED. AID PROJECT				
* 118R5-4 & 118T-1				

FINAL SURVEY NO.	SURVEYED	DATE
NOTE BOOK	PLOTTED	
AREAS CHECKED	TEMPLATE	
	AREAS CHECKED	

ORIGINAL SURVEY NO.	SURVEYED	DATE
NOTE BOOK	PLOTTED	
AREAS CHECKED	TEMPLATE	
	AREAS CHECKED	

MODEL: Defn.rvt  
FILE NAME: D:\118R5-4\EBID\NTC\Illinois\pwp\WIDOT\Documents\DOT Offices\District 2\Project\0211309\CA0\Draws\CAD\Draws\0211309-snc-x-section.html.dgn



USER NAME = cushmanbw	DESIGNED -	REVISED -
	DRAWN -	REVISED -
PLOT SCALE = 20.0000' / in.	CHECKED -	REVISED -
PLOT DATE = 8/24/2017	DATE -	REVISED -

**STATE OF ILLINOIS  
DEPARTMENT OF TRANSPORTATION**

**US 150 X-SECTIONS**

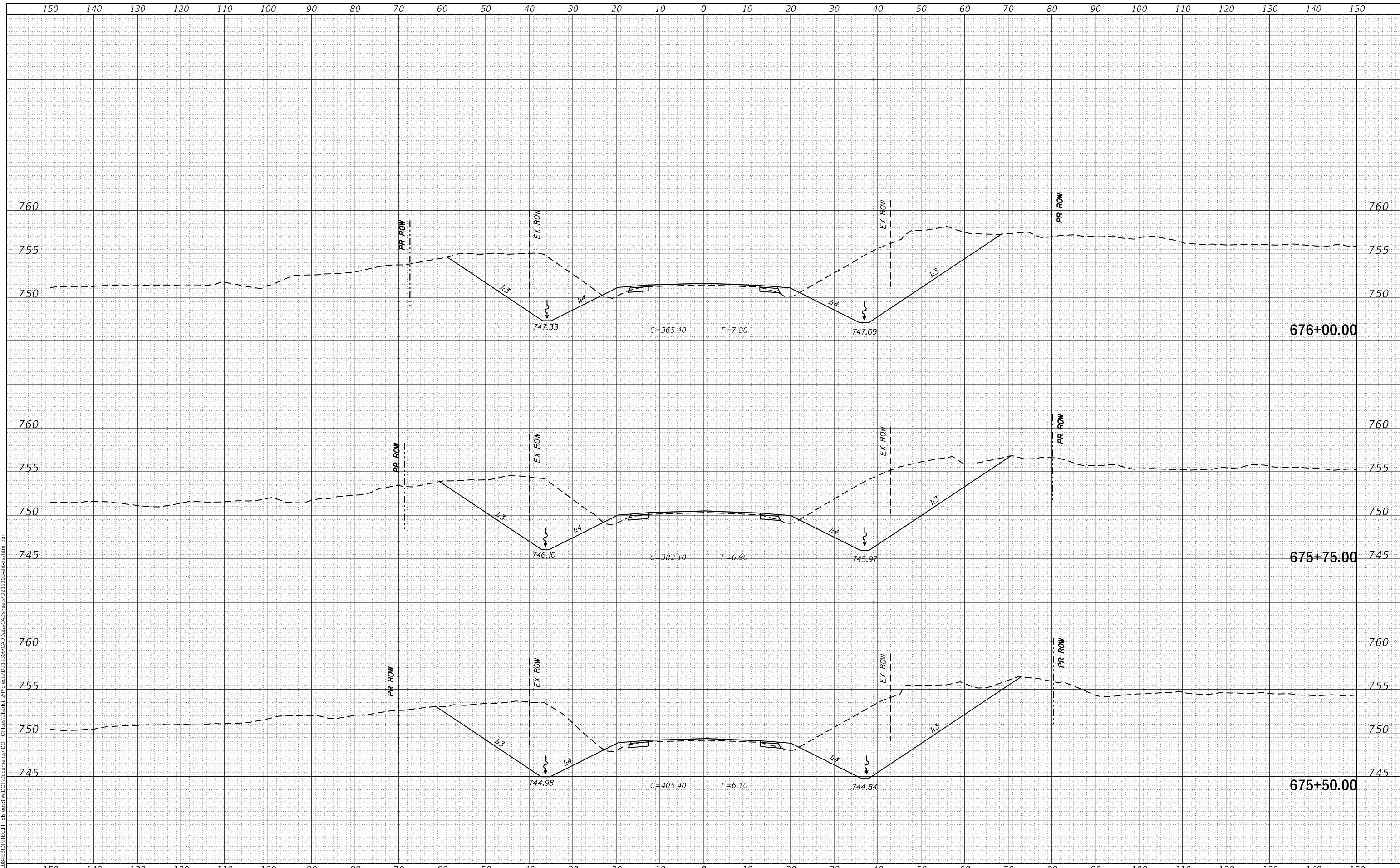
SCALE: SHEET OF SHEETS STA. 674+91.83 TO STA. 675+25.00

F.A.S. RTE. 1188	SECTION *	COUNTY HENRY	TOTAL SHEETS 697	SHEET NO. 482
CONTRACT NO. 64F50				

FINAL SURVEY NO.	SURVEYED	DATE
NOTE BOOK	PLOTTED	
	TEMPLATE	
	AREAS CHECKED	

ORIGINAL SURVEY NO.	SURVEYED	DATE
NOTE BOOK	PLOTTED	
	TEMPLATE	
	AREAS CHECKED	

MODEL: Defaulr  
 FILE NAME: D:\ILLINOIS\EBID\NTC\Illinois\pwp\PWDOT\Documents\DOT Office\District 2\Project\0211309\CAAD\Drawings\0211309-sr-x-section.html.dgn



USER NAME =	cushmanbw
DESIGNED -	REVISIED -
DRAWN -	REVISIED -
PLOT SCALE =	20.0000 ' / in.
CHECKED -	REVISIED -
DATE -	REVISIED -
PLOT DATE =	8/24/2017

DESIGNED -	REVISIED -
DRAWN -	REVISIED -
CHECKED -	REVISIED -
DATE -	REVISIED -

**STATE OF ILLINOIS  
DEPARTMENT OF TRANSPORTATION**

**US 150 X-SECTIONS**

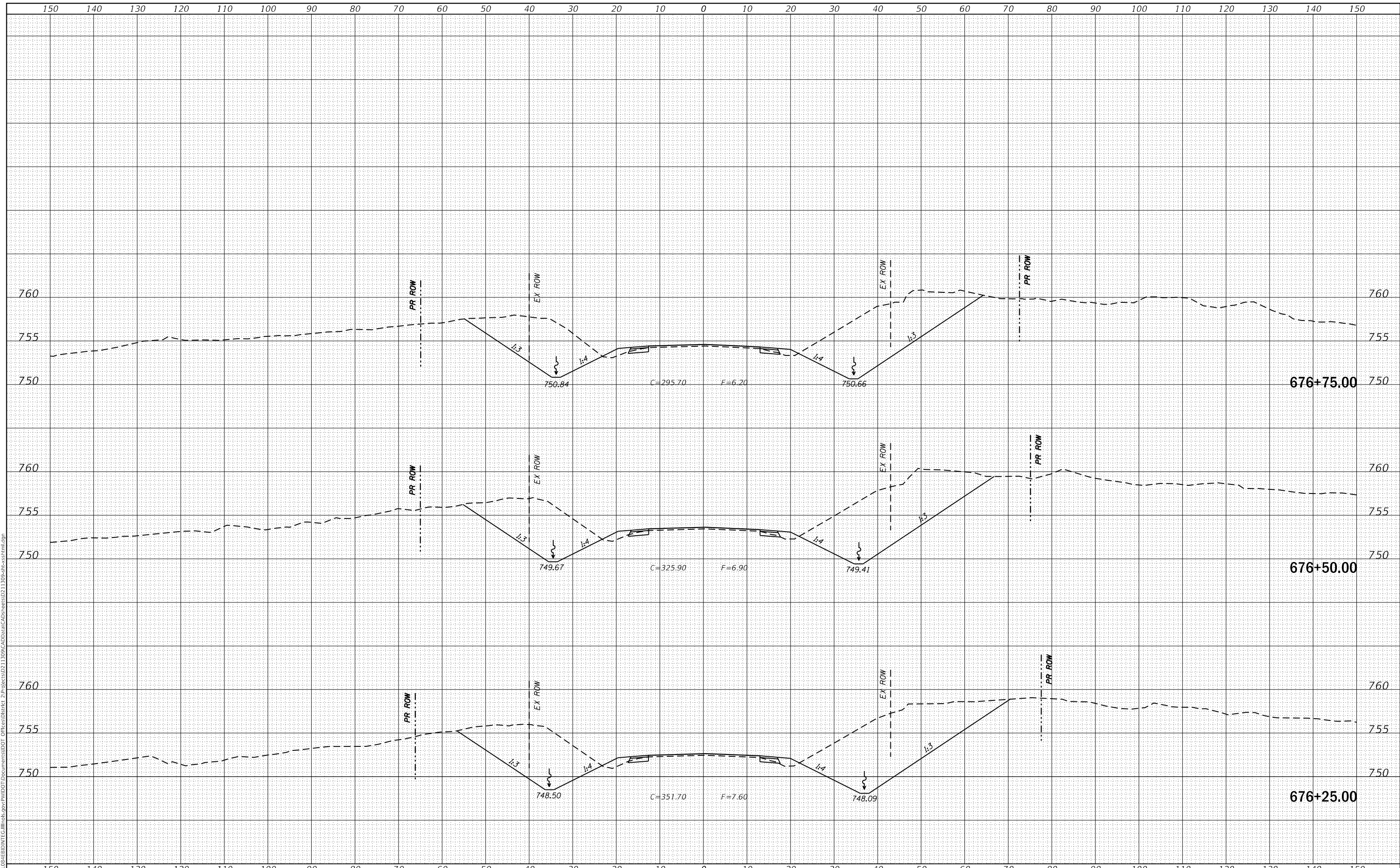
SCALE:      SHEET      OF      SHEETS      STA. 675+50.00      TO STA. 676+00.00

F.A.S. RTE.	SECTION	COUNTY	TOTAL SHEETS	SHEET NO.
1188	*	HENRY	697	483
CONTRACT NO. 64F50				
ILLINOIS FED. AID PROJECT				
* 118R5-4 & 118T-1				

FINAL SURVEY NO.	SURVEYED	DATE
NOTE BOOK	PLOTTED	
AREAS CHECKED	TEMPLATE	
	AREAS CHECKED	

ORIGINAL SURVEY NO.	SURVEYED	DATE
NOTE BOOK	PLOTTED	
AREAS CHECKED	TEMPLATE	
	AREAS CHECKED	

MODEL: Defn.rvt  
FILE NAME: D:\118R5-4\EBID\INT\Ca Illinois\pwp\pwwd\Documents\118R5-4\1309\CAD\DATA\CAD\areas\0211309-snc-x-section.html.dgn



USER NAME = cushmanbw	DESIGNED -	REVISED -
	DRAWN -	REVISED -
PLOT SCALE = 20.0000 ' / in.	CHECKED -	REVISED -
PLOT DATE = 8/24/2017	DATE -	REVISED -

**STATE OF ILLINOIS  
DEPARTMENT OF TRANSPORTATION**

**US 150 X-SECTIONS**

SCALE: SHEET OF SHEETS STA. 676+25.00 TO STA. 676+75.00

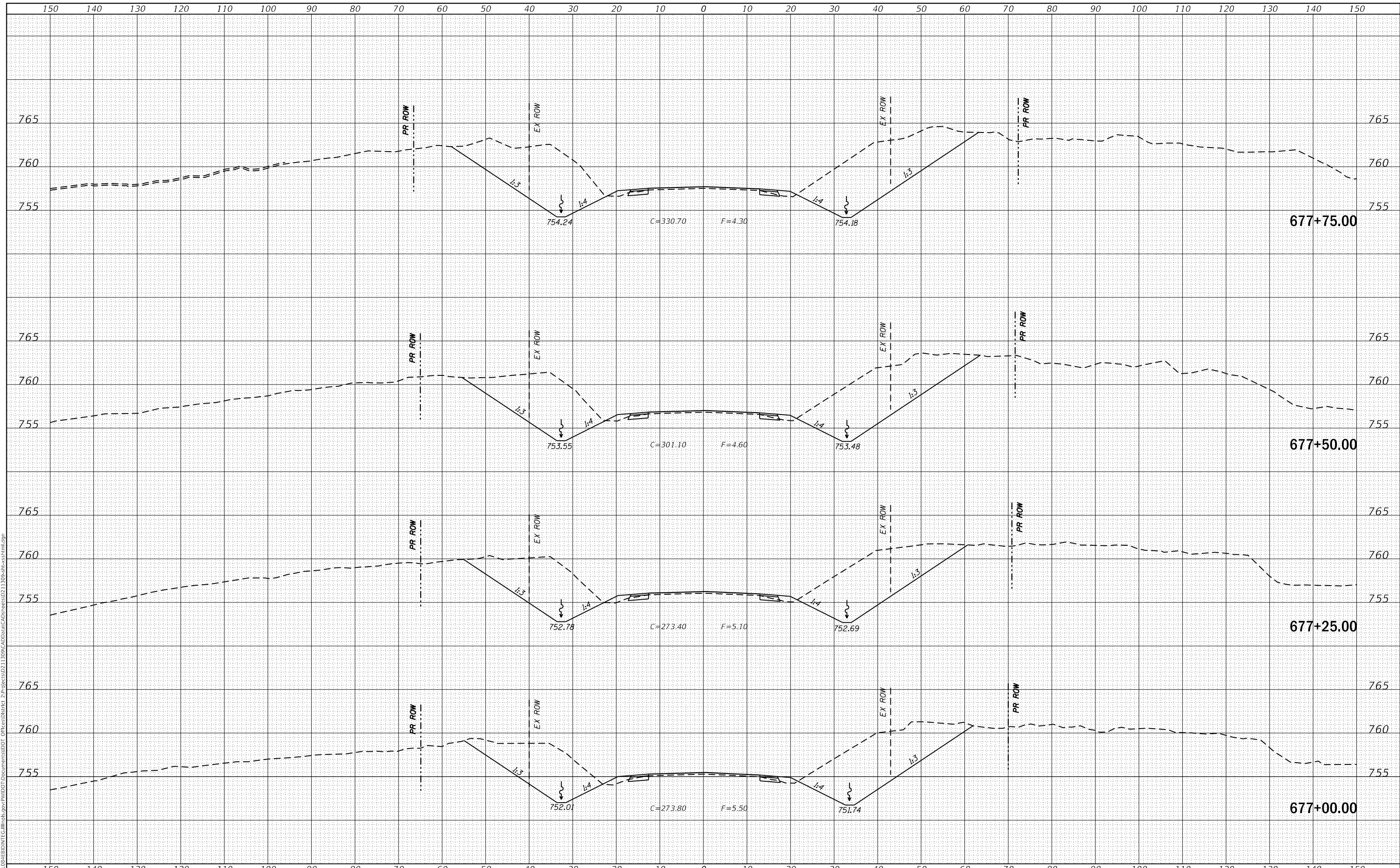
F.A.S. RTE. 1188	SECTION *	COUNTY HENRY	TOTAL SHEETS 697	SHEET NO. 484
CONTRACT NO. 64F50				
ILLINOIS FED. AID PROJECT				

\* 118R5-4 & 118T-1

DATE	
BY	
FINAL SURVEY	SURVEYED
NOTE BOOK	PLOTTED
NO.	TEMPLATE
	AREAS CHECKED
	AREAS CHECKED

DATE	
BY	
ORIGINAL SURVEY	SURVEYED
NOTE BOOK	PLOTTED
NO.	TEMPLATE
	AREAS CHECKED
	AREAS CHECKED

MODEL: Defn.rvt  
 FILE NAME: D:\ILLINOIS\BID\INT\G:\Illinois\pwp\PWDOT\Documents\DOT Office\District 2\Projects\0211309\CA0\Draws\CAD\Draws\0211309-snc-x-section.html.dgn



USER NAME = cushmanbw	DESIGNED -	REVISED -
PLOT SCALE = 20.0000' / in.	DRAWN -	REVISED -
PLOT DATE = 8/24/2017	CHECKED -	REVISED -
	DATE -	REVISED -

**STATE OF ILLINOIS  
 DEPARTMENT OF TRANSPORTATION**

**US 150 X-SECTIONS**

SCALE: SHEET OF SHEETS STA. 677+00.00 TO STA. 677+75.00

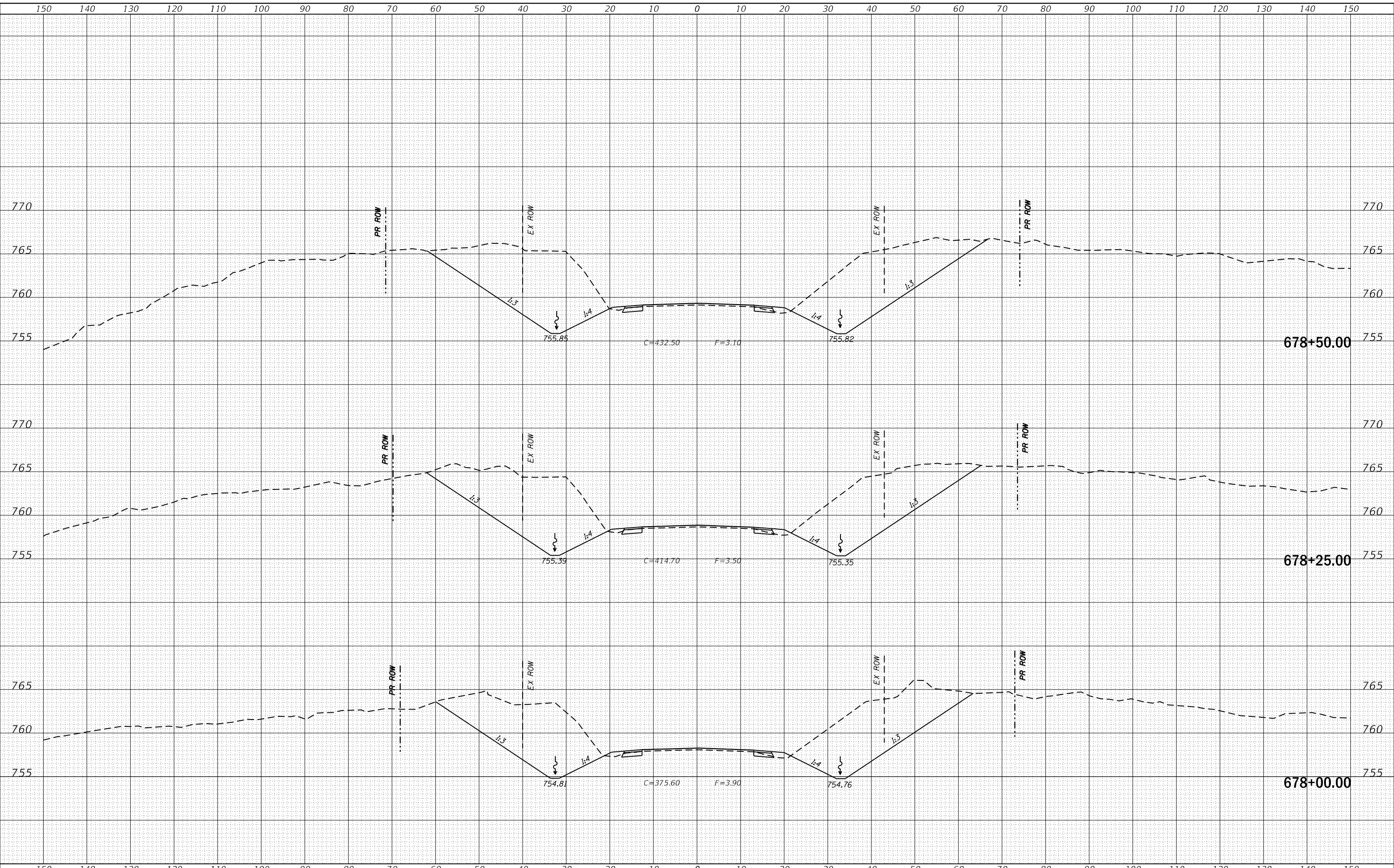
F.A.S. RTE. 1188	SECTION *	COUNTY HENRY	TOTAL SHEETS 697	SHEET NO. 485
CONTRACT NO. 64F50				
ILLINOIS FED. AID PROJECT				

\* 118R5-4 & 118T-1

FINAL SURVEY NO.	SURVEYED	DATE
NOTE BOOK	PLOTTED	
AREAS CHECKED	TEMPLATE	
	AREAS	

ORIGINAL SURVEY NO.	SURVEYED	DATE
NOTE BOOK	PLOTTED	
AREAS CHECKED	TEMPLATE	
	AREAS	

MODEL: Defaul  
 FILE NAME: D:\ILLINOIS\BID\NTC\Illinois\pwp\WIDOT\Documents\DOT Office\District 2\Projects\0211309\CA0\Draws\CAD\Draws\0211309-snc-xsect.html.dgn



USER NAME = cushmanbw	DESIGNED -	REVISED -
	DRAWN -	REVISED -
PLOT SCALE = 20.0000 ' / in.	CHECKED -	REVISED -
PLOT DATE = 8/24/2017	DATE -	REVISED -

**STATE OF ILLINOIS  
DEPARTMENT OF TRANSPORTATION**

**US 150 X-SECTIONS**

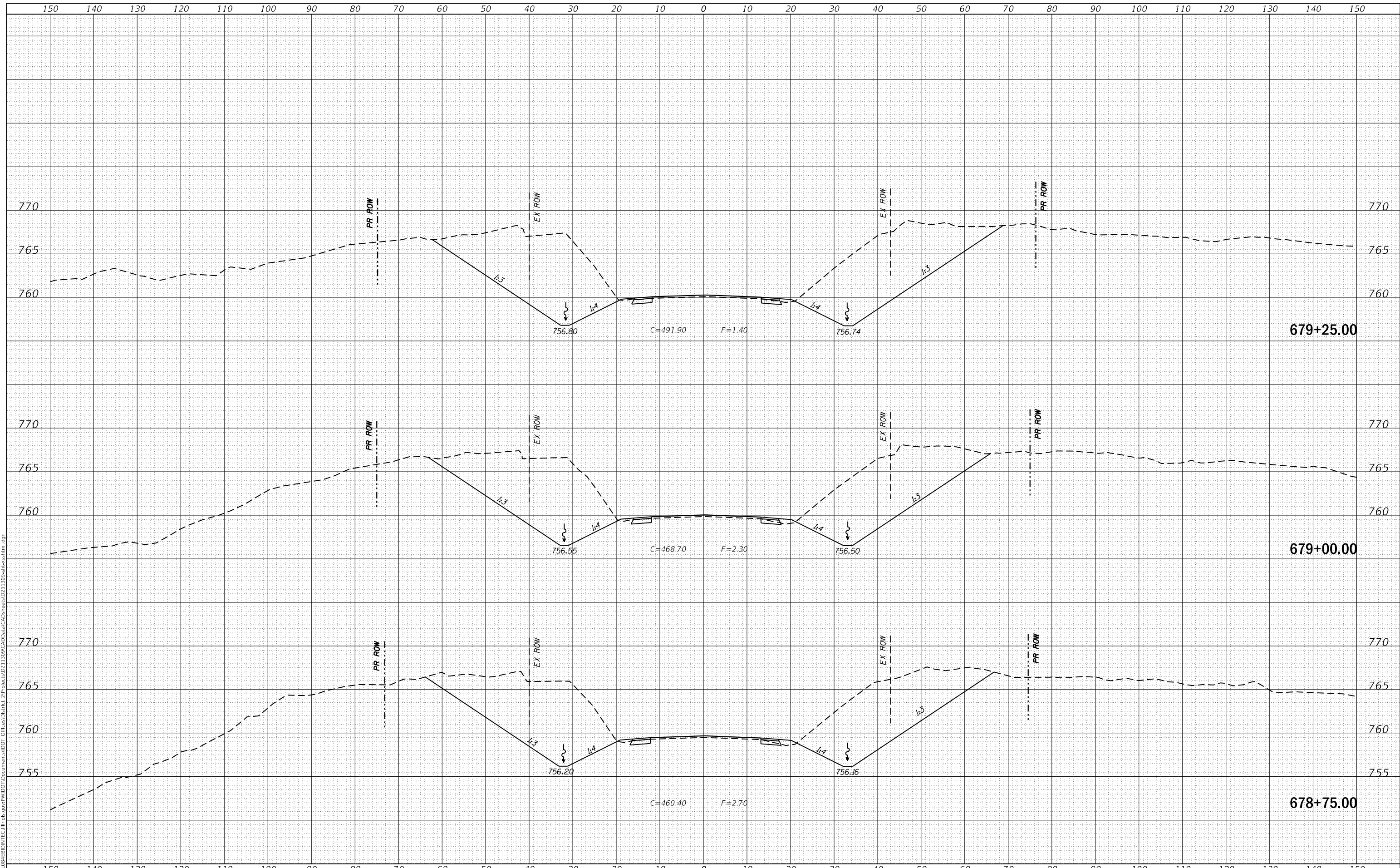
SCALE: SHEET OF SHEETS STA. 678+00.00 TO STA. 678+50.00

F.A.S. RTE. 1188	SECTION *	COUNTY HENRY	TOTAL SHEETS 697	SHEET NO. 486
CONTRACT NO. 64F50				

FINAL SURVEY	SURVEYED	DATE
NOTE BOOK	PLOTTED	BY
NO.	TEMPLATE	
	AREAS CHECKED	
	AREAS CHECKED	

ORIGINAL SURVEY	SURVEYED	DATE
NOTE BOOK	PLOTTED	BY
NO.	TEMPLATE	
	AREAS CHECKED	
	AREAS CHECKED	

MODEL: Defaulr  
 FILE NAME: D:\ILLINOIS\EBID\INT\G:\Illinois\pwp\WIDOT\Documents\DOT Office\District 2\Projects\0211309\CA0\DATA\CAD\areg0211309-spc-xsect.html.dgn



USER NAME = cushmanbw	DESIGNED -	REVISED -
	DRAWN -	REVISED -
PLOT SCALE = 20.0000' / in.	CHECKED -	REVISED -
PLOT DATE = 8/24/2017	DATE -	REVISED -

**STATE OF ILLINOIS  
DEPARTMENT OF TRANSPORTATION**

**US 150 X-SECTIONS**

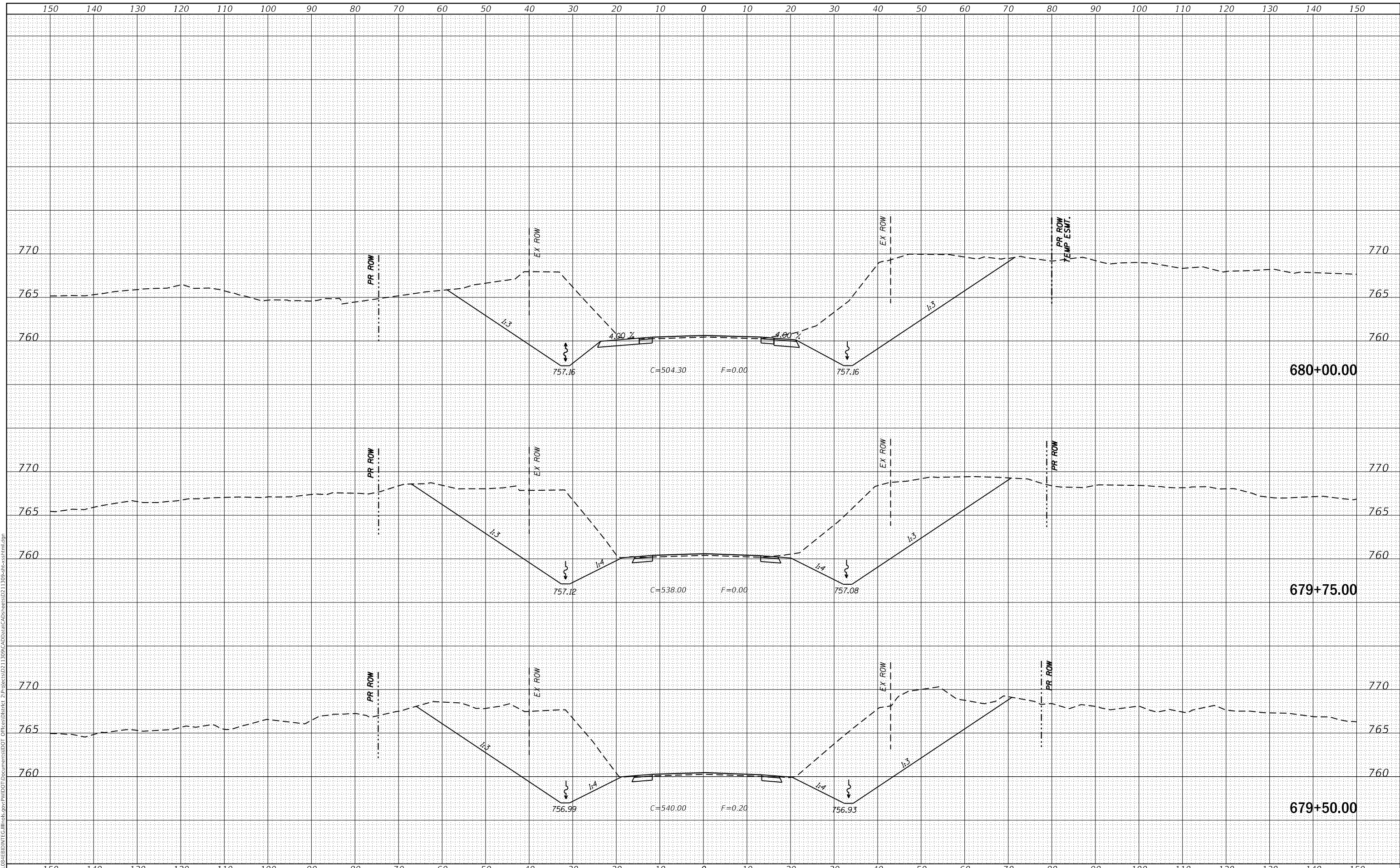
SCALE:      SHEET      OF      SHEETS      STA. 678+75.00      TO STA. 679+25.00

F.A.S. RTE. 1188	SECTION *	COUNTY HENRY	TOTAL SHEETS 697	SHEET NO. 487
CONTRACT NO. 64F50				
ILLINOIS FED. AID PROJECT				

FINAL SURVEY NO.	SURVEYED	DATE
NOTE BOOK	PLOTTED	
AREAS CHECKED	TEMPLATE	
	AREAS CHECKED	

ORIGINAL SURVEY NO.	SURVEYED	DATE
NOTE BOOK	PLOTTED	
AREAS CHECKED	TEMPLATE	
	AREAS CHECKED	

MODEL: Defaul  
 FILE NAME: D:\ILLINOIS\EBID\NTC\Illinois.pwp\PROJECTS\DOT Documents\DOT Office\District 2\Projects\0211309\CA0\DATA\CAD\areas\0211309-sncvsect.html.dgn



USER NAME = cushmanbw	DESIGNED -	REVISED -
	DRAWN -	REVISED -
PLOT SCALE = 20.0000' / in.	CHECKED -	REVISED -
PLOT DATE = 8/24/2017	DATE -	REVISED -

**STATE OF ILLINOIS  
DEPARTMENT OF TRANSPORTATION**

**US 150 X-SECTIONS**

SCALE: SHEET OF SHEETS STA. 679+50.00 TO STA. 680+00.00

F.A.S. RTE. 1188	SECTION *	COUNTY HENRY	TOTAL SHEETS 697	SHEET NO. 488
CONTRACT NO. 64F50				
ILLINOIS FED. AID PROJECT				

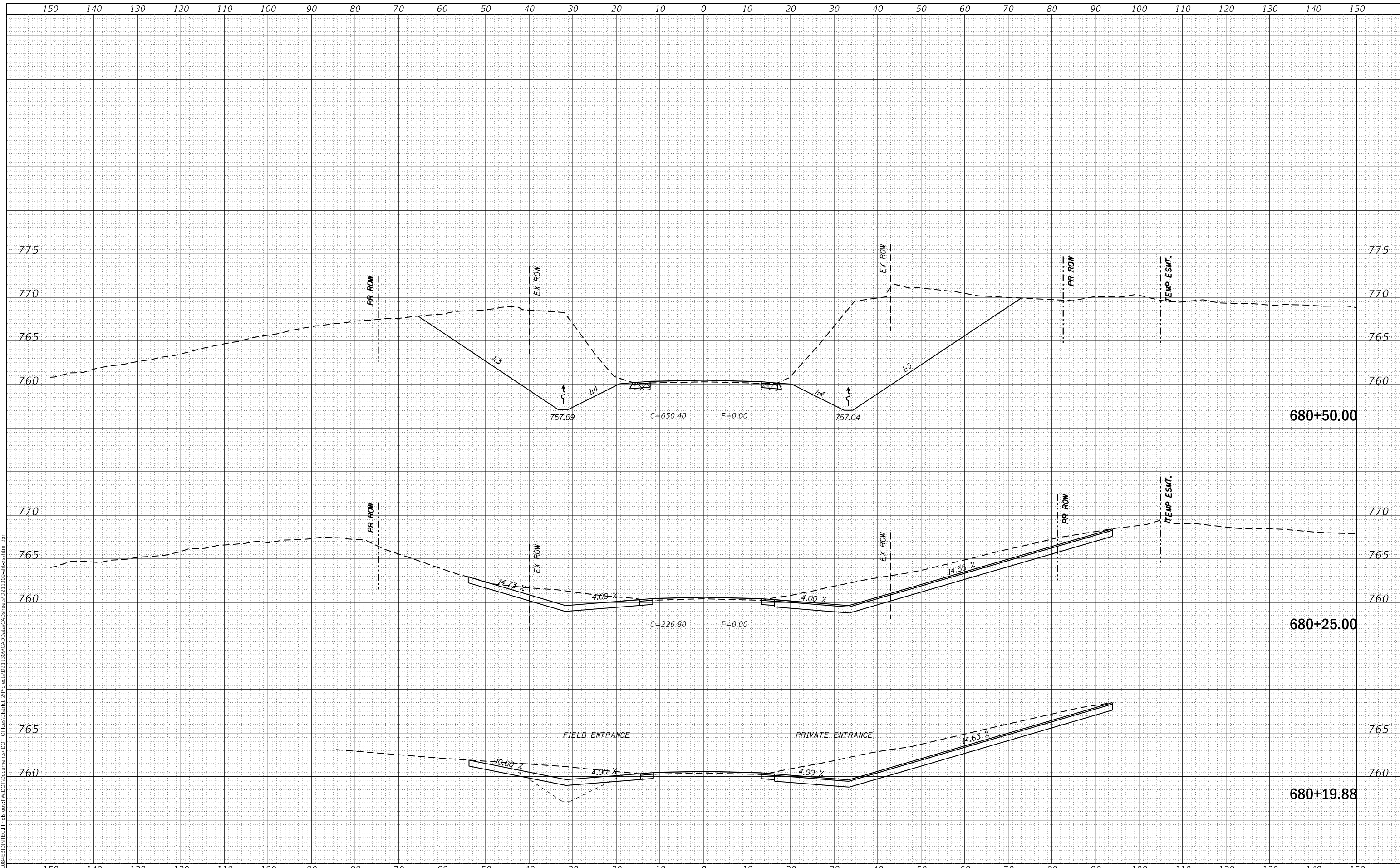
\* 118R5-4 & 118T-1



FINAL SURVEY NO.	SURVEYED	DATE
NOTE BOOK	PLOTTED	
AREAS CHECKED	TEMPLATE	
	AREAS CHECKED	

ORIGINAL SURVEY NO.	SURVEYED	DATE
NOTE BOOK	PLOTTED	
AREAS CHECKED	TEMPLATE	
	AREAS CHECKED	

MODEL: Defnair  
 FILE NAME: D:\118R5-4\EBID\INT\Ca Illinois\pwp\WIDOT\Documents\DOT Office\District 2\Projects\0211309\CA0\DATA\CAD\Drawings\0211309-snc-x-section.html.dgn



USER NAME = cushmanbw	DESIGNED -	REVISD -
	DRAWN -	REVISD -
PLOT SCALE = 20.0000' / in.	CHECKED -	REVISD -
PLOT DATE = 8/24/2017	DATE -	REVISD -

**STATE OF ILLINOIS  
DEPARTMENT OF TRANSPORTATION**

**US 150 X-SECTIONS**

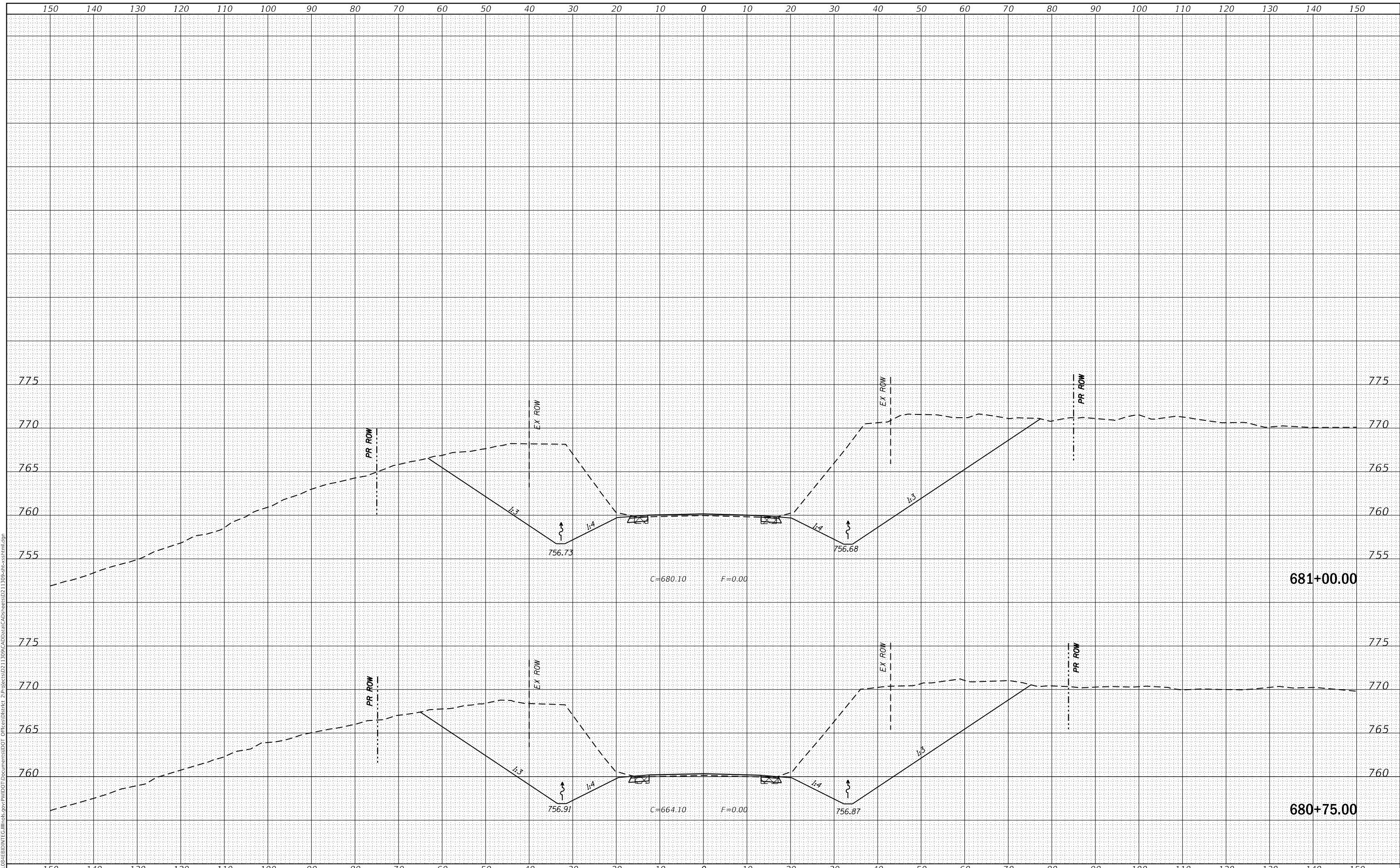
SCALE: SHEET OF SHEETS STA. 680+19.88 TO STA. 680+50.00

F.A.S. RTE. 1188	SECTION *	COUNTY HENRY	TOTAL SHEETS 697	SHEET NO. 489
CONTRACT NO. 64F50				
ILLINOIS FED. AID PROJECT				

FINAL SURVEY NO.	SURVEYED	DATE
NOTE BOOK	PLOTTED	
	TEMPLATE	
	AREAS CHECKED	

ORIGINAL SURVEY NO.	SURVEYED	DATE
NOTE BOOK	PLOTTED	
	TEMPLATE	
	AREAS CHECKED	

MODEL: Defn.rvt  
FILE NAME: D:\1185\4\EBID\NTC\Illinois\pwp\WDDT\Documents\1185\pwp\WDDT\11309\CA0\DATA\CAD\areas\0211309-spc-x-section.html.dgn



USER NAME =	cushmanbw
DESIGNED -	REVISIED -
DRAWN -	REVISIED -
PLLOT SCALE =	20.0000 ' / in.
CHECKED -	REVISIED -
PLLOT DATE =	8/24/2017
DATE -	REVISIED -

**STATE OF ILLINOIS  
DEPARTMENT OF TRANSPORTATION**

**US 150 X-SECTIONS**

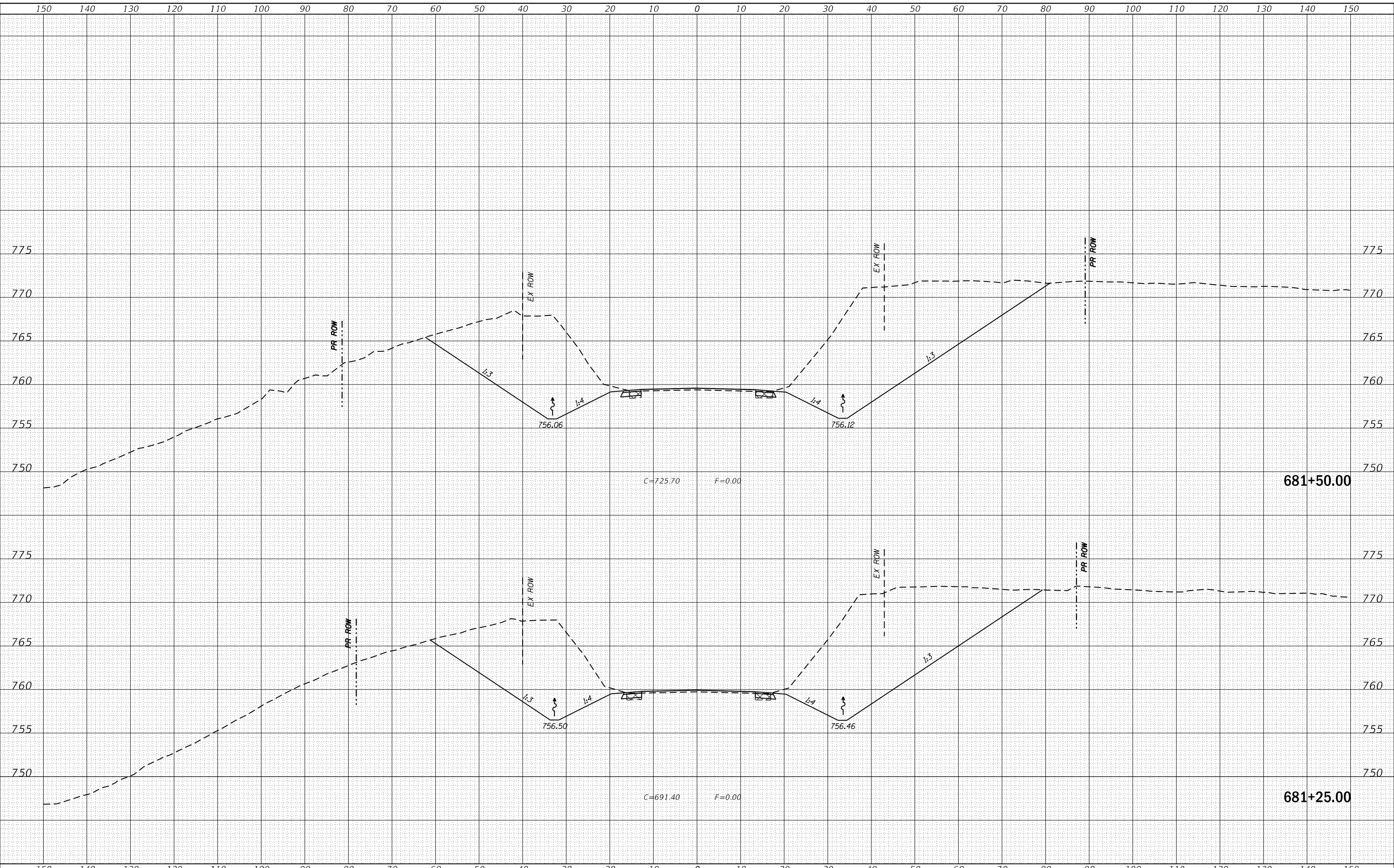
SCALE: SHEET OF SHEETS STA. 680+75.00 TO STA. 681+00.00

F.A.S. RTE.	SECTION	COUNTY	TOTAL SHEETS	SHEET NO.
1188	*	HENRY	697	490
CONTRACT NO. 64F50				
ILLINOIS FED. AID PROJECT				

FINAL SURVEY NO.	SURVEYED	DATE
NOTE BOOK	PLOTTED	
AREAS CHECKED	TEMPLATE	
	AREAS	

ORIGINAL SURVEY NO.	SURVEYED	DATE
NOTE BOOK	PLOTTED	
AREAS CHECKED	TEMPLATE	
	AREAS	

MODEL: Defnair  
 FILE NAME: D:\118R5-4\EBID\NTC\Illinois\pwp\DOT Documents\DOT Office\District 2\Projects\0211309\CA0\Draws\CAD\Draws\0211309-snc-xsect.html.dgn



USER NAME = cushmanbw	DESIGNED -	REVISD -
	DRAWN -	REVISD -
PLOT SCALE = 20.0000 ' / in.	CHECKED -	REVISD -
PLOT DATE = 8/24/2017	DATE -	REVISD -

**STATE OF ILLINOIS  
DEPARTMENT OF TRANSPORTATION**

**US 150 X-SECTIONS**

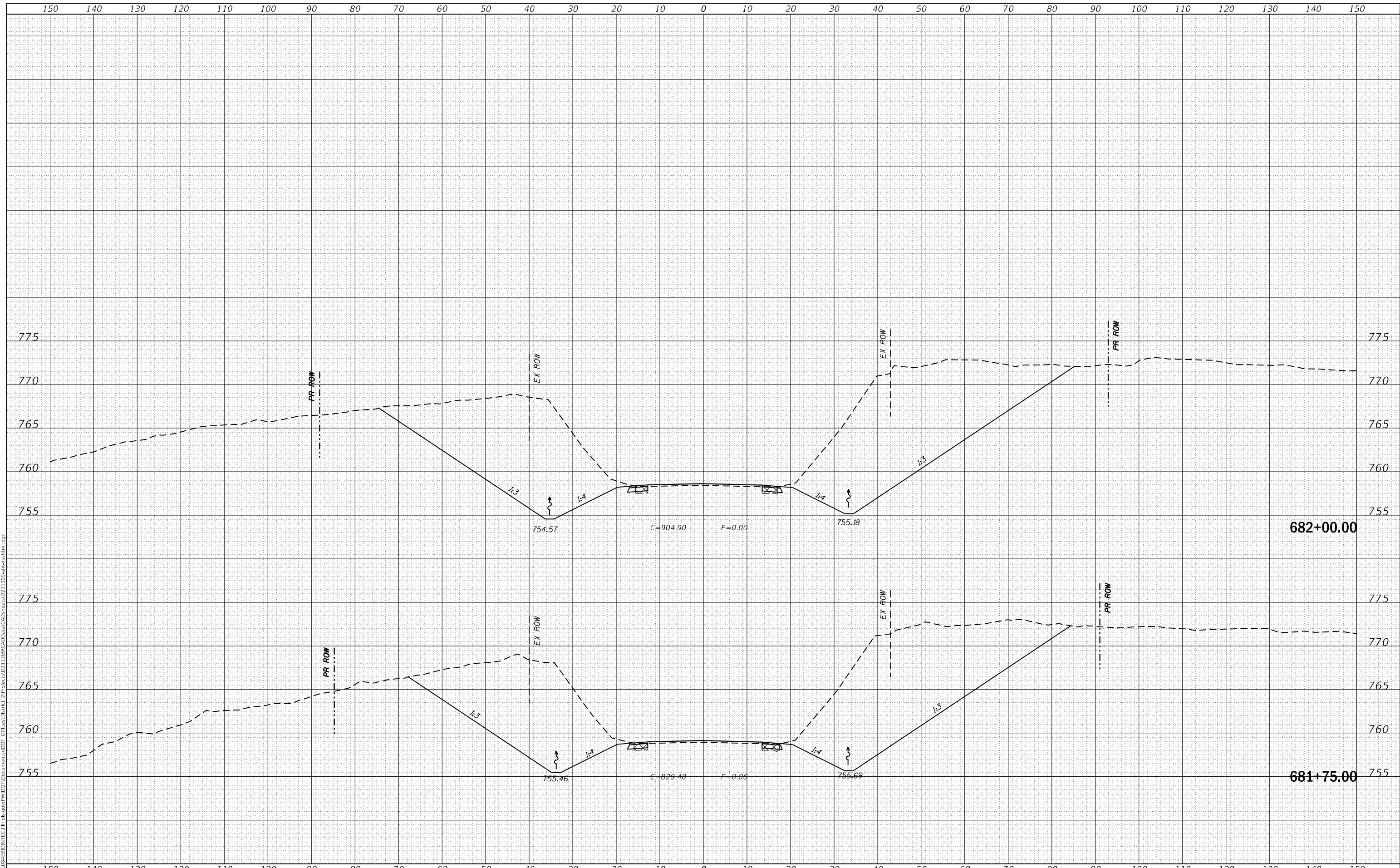
SCALE: SHEET OF SHEETS STA. 681+25.00 TO STA. 681+50.00

F.A.S. RTE. 1188	SECTION *	COUNTY HENRY	TOTAL SHEETS 697	SHEET NO. 491
CONTRACT NO. 64F50				
ILLINOIS FED. AID PROJECT				

FINAL SURVEY NO.	SURVEYED	DATE
NOTE BOOK	PLOTTED	
	TEMPLATE	
	AREAS CHECKED	

ORIGINAL SURVEY NO.	SURVEYED	DATE
NOTE BOOK	PLOTTED	
	TEMPLATE	
	AREAS CHECKED	

MODEL: Defn.rvt  
 FILE NAME: D:\ILLINOIS\BID\NTC\Illinois\pwp\WIDOT\Documents\DOT Office\District 2\Projects\0211309\CAAD\Drawings\0211309-snc-x-section.html.dgn



USER NAME = cushmanbw	DESIGNED -	REVISED -
	DRAWN -	REVISED -
PLOT SCALE = 20.0000' / in.	CHECKED -	REVISED -
PLOT DATE = 8/24/2017	DATE -	REVISED -

**STATE OF ILLINOIS  
 DEPARTMENT OF TRANSPORTATION**

**US 150 X-SECTIONS**

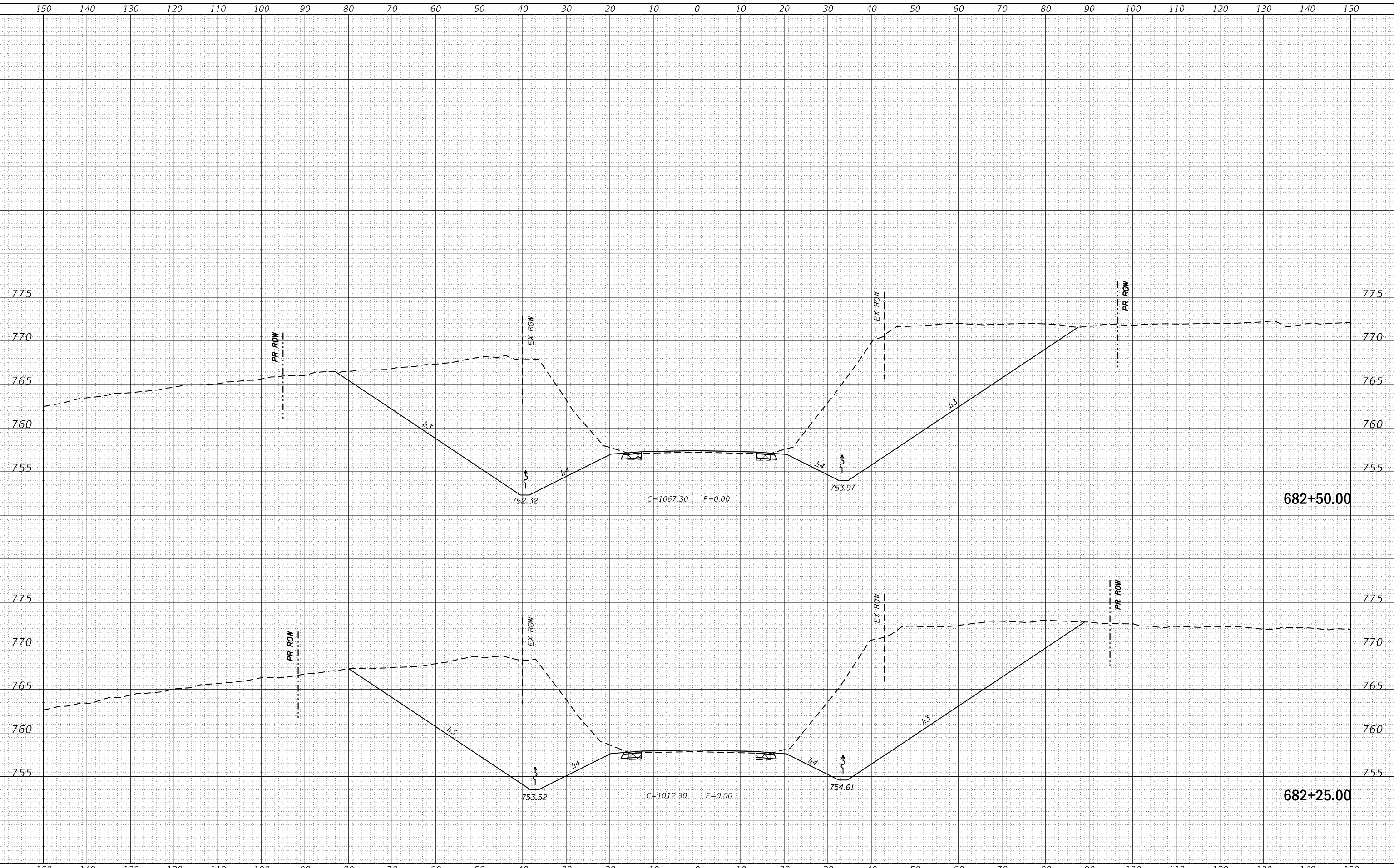
SCALE: SHEET OF SHEETS STA. 681+75.00 TO STA. 682+00.00

F.A.S. RTE. 1188	SECTION *	COUNTY HENRY	TOTAL SHEETS 697	SHEET NO. 492
CONTRACT NO. 64F50				
ILLINOIS FED. AID PROJECT				
* 118R5-4 & 118T-1				

FINAL SURVEY NO.	SURVEYED	DATE
NOTE BOOK	PLOTTED	BY
AREAS CHECKED	TEMPLATE	
	AREAS CHECKED	

ORIGINAL SURVEY NO.	SURVEYED	DATE
NOTE BOOK	PLOTTED	BY
AREAS CHECKED	TEMPLATE	
	AREAS CHECKED	

MODEL: Defnair  
FILE NAME: D:\1185\4\EBID\INT\Ca Illinois\pwp\pwwd01\Documents\DOT Office\District 2\Project\0211309\CA0\DATA\CAD\areas\0211309-snc-xsect.html.dgn



USER NAME = cushmanbw	DESIGNED -	REVISD -
	DRAWN -	REVISD -
PLOT SCALE = 20.0000' / in.	CHECKED -	REVISD -
PLOT DATE = 8/24/2017	DATE -	REVISD -

**STATE OF ILLINOIS  
DEPARTMENT OF TRANSPORTATION**

**US 150 X-SECTIONS**

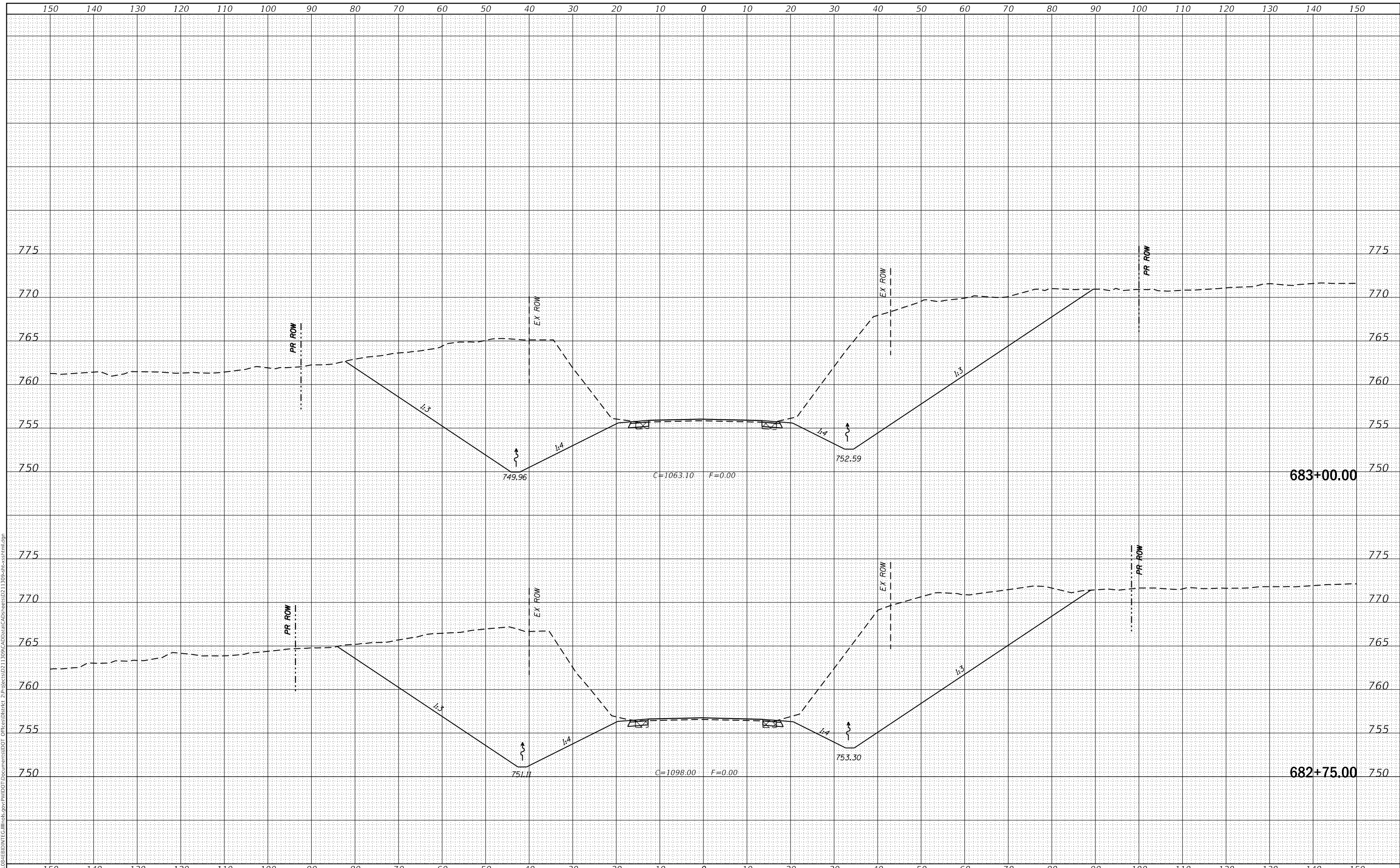
SCALE: SHEET OF SHEETS STA. 682+25.00 TO STA. 682+50.00

F.A.S. RTE.	SECTION	COUNTY	TOTAL SHEETS	SHEET NO.
1188	*	HENRY	697	493
CONTRACT NO. 64F50				
ILLINOIS FED. AID PROJECT				

FINAL SURVEY NO.	SURVEYED	DATE
NOTE BOOK	PLOTTED	
AREAS CHECKED	TEMPLATE	
	AREAS CHECKED	

ORIGINAL SURVEY NO.	SURVEYED	DATE
NOTE BOOK	PLOTTED	
AREAS CHECKED	TEMPLATE	
	AREAS CHECKED	

MODEL: Defn.rvt  
 FILE NAME: D:\ILLINOIS\EBID\NTC\Illinois\pwp\WDOT\Documents\DOT Offices\District 2\Projects\0211309\CA0\Draws\CAD\Draws\0211309-snc-x-section.html.dgn



USER NAME = cushmanbw	DESIGNED -	REVISED -
	DRAWN -	REVISED -
PLOT SCALE = 20.0000' / in.	CHECKED -	REVISED -
PLOT DATE = 8/24/2017	DATE -	REVISED -

**STATE OF ILLINOIS  
DEPARTMENT OF TRANSPORTATION**

**US 150 X-SECTIONS**

SCALE: SHEET OF SHEETS STA. 682+75.00 TO STA. 683+00.00

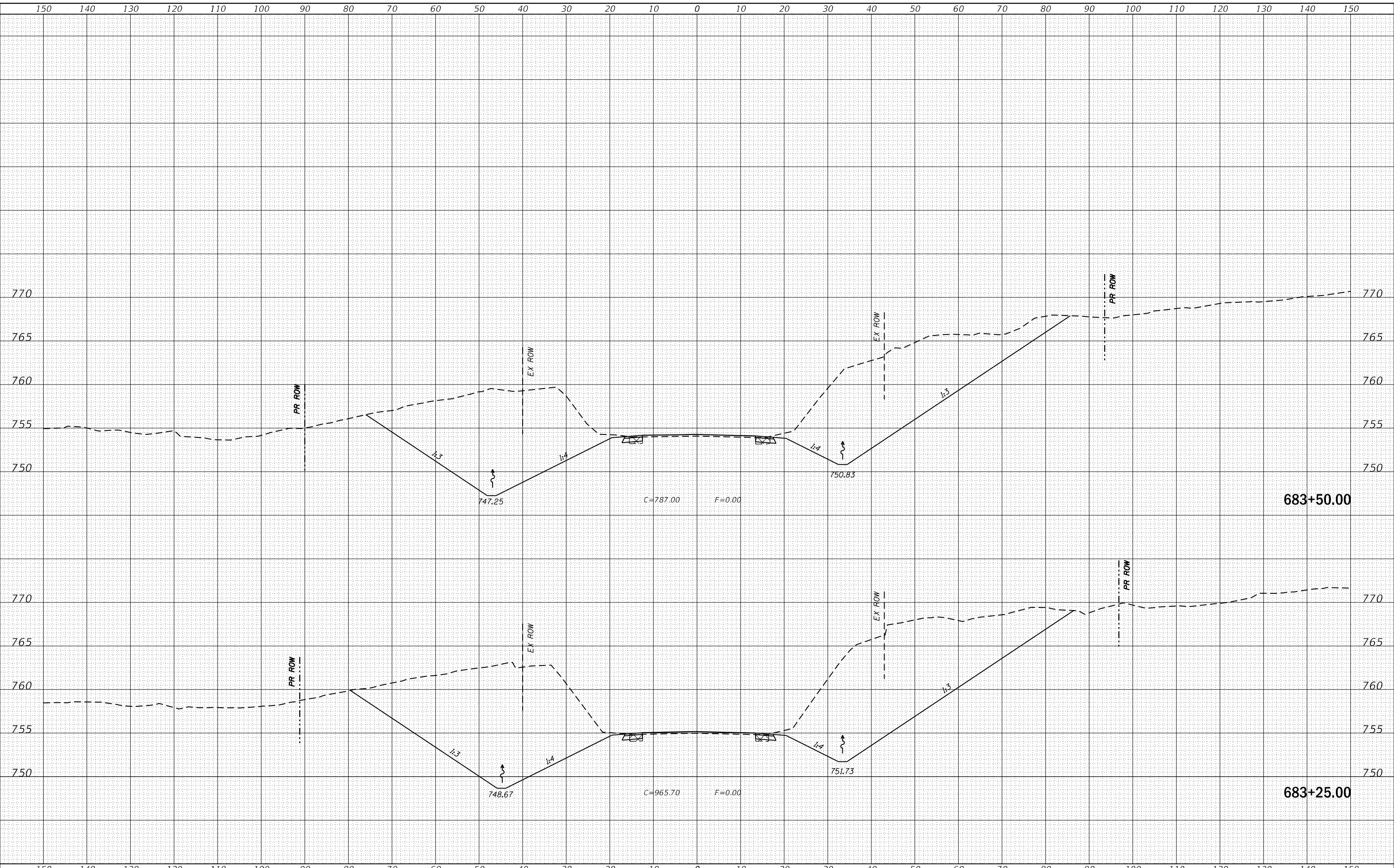
F.A.S. RTE. 1188	SECTION *	COUNTY HENRY	TOTAL SHEETS 697	SHEET NO. 494
CONTRACT NO. 64F50				
ILLINOIS FED. AID PROJECT				

\* 118R5-4 & 118T-1

FINAL SURVEY NO.	SURVEYED	DATE
NOTE BOOK	PLOTTED	
AREAS CHECKED	TEMPLATE	
	AREAS CHECKED	

ORIGINAL SURVEY NO.	SURVEYED	DATE
NOTE BOOK	PLOTTED	
AREAS CHECKED	TEMPLATE	
	AREAS CHECKED	

MODEL: Defnair  
 FILE NAME: D:\1185\4\EBID\INT\Ca Illinois\pwp\WIDOT\Documents\DOT Offices\District 2\Projects\0211309\CA0\Draws\CAD\Draws\0211309-snc-xsect.html.dgn



USER NAME = cushmanbw	DESIGNED -	REVISED -
	DRAWN -	REVISED -
PLOT SCALE = 20.0000' / in.	CHECKED -	REVISED -
PLOT DATE = 8/24/2017	DATE -	REVISED -

**STATE OF ILLINOIS  
 DEPARTMENT OF TRANSPORTATION**

**US 150 X-SECTIONS**

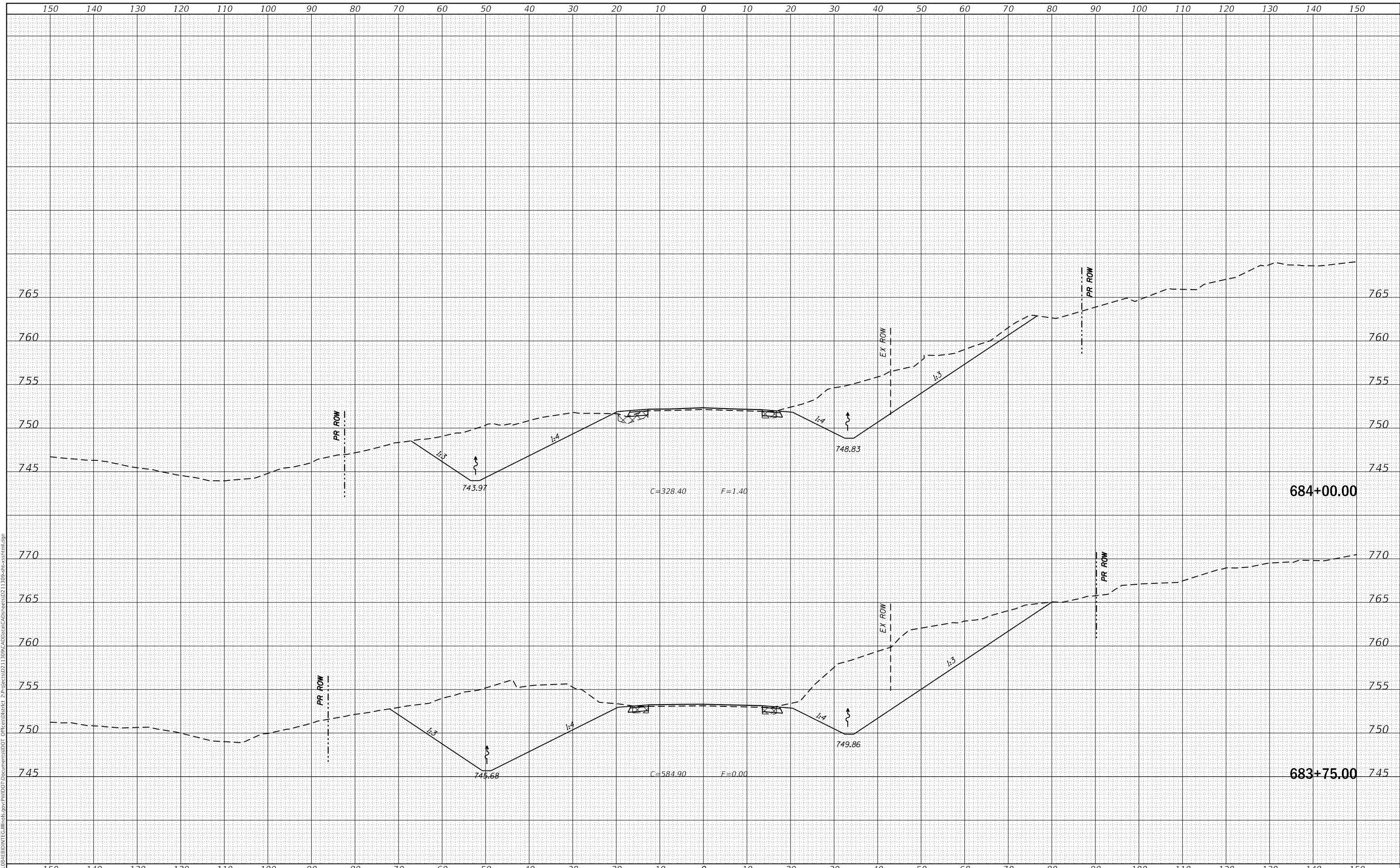
SCALE: SHEET OF SHEETS STA. 683+25.00 TO STA. 683+50.00

F.A.S. RTE. 1188	SECTION *	COUNTY HENRY	TOTAL SHEETS 697	SHEET NO. 495
CONTRACT NO. 64F50				
ILLINOIS FED. AID PROJECT				

FINAL SURVEY NO.	SURVEYED	DATE
NOTE BOOK	PLOTTED	
NO.	TEMPLATE	
	AREAS CHECKED	

ORIGINAL SURVEY NO.	SURVEYED	DATE
NOTE BOOK	PLOTTED	
NO.	TEMPLATE	
	AREAS CHECKED	

MODEL: Defaul  
 FILE NAME: D:\118R5-4\FEB18\INTC\Illinois\pwp\DOT Documents\DOT Office\District 2\Projects\0211309\CA0\Draws\CAD\Draws\0211309-snc-xsect.html.dgn



USER NAME = cushmanbw	DESIGNED -	REVISED -
	DRAWN -	REVISED -
PLOT SCALE = 20.0000' / in.	CHECKED -	REVISED -
PLOT DATE = 8/24/2017	DATE -	REVISED -

**STATE OF ILLINOIS  
 DEPARTMENT OF TRANSPORTATION**

**US 150 X-SECTIONS**

SCALE: SHEET OF SHEETS STA. 683+75.00 TO STA. 684+00.00

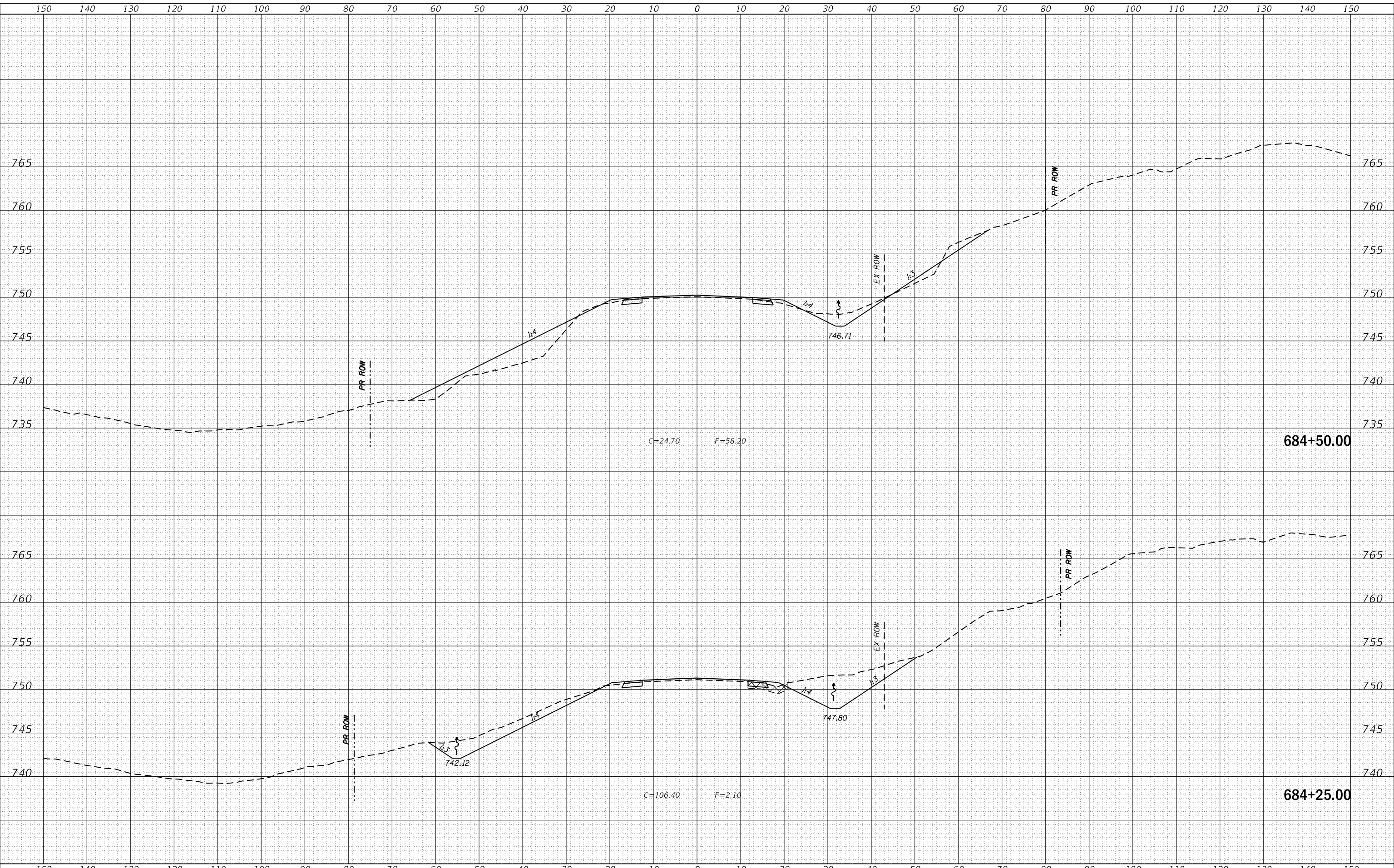
F.A.S. RTE. 1188	SECTION *	COUNTY HENRY	TOTAL SHEETS 697	SHEET NO. 496
CONTRACT NO. 64F50				
ILLINOIS FED. AID PROJECT				
* 118R5-4 & 118T-1				



DATE	
BY	
SURVEYED	
PLOTTED	
TEMPLATE	
AREAS CHECKED	
FINAL SURVEY NO.	
NOTE BOOK NO.	
AREAS CHECKED	

DATE	
BY	
SURVEYED	
PLOTTED	
TEMPLATE	
AREAS CHECKED	
ORIGINAL SURVEY NO.	
NOTE BOOK NO.	
AREAS CHECKED	

MODEL: Defn.rvt  
 FILE NAME: D:\1185-4\EBID\INT\Ca Illinois\pwp\pwwd01\Documents\DOT Office\District 2\Projects\0211309\CA00\Drawn\CA00\Drawn\0211309-snc-x-section.html.dgn



USER NAME =	cushmanbw
DESIGNED -	REVISD -
DRAWN -	REVISD -
CHECKED -	REVISD -
DATE -	REVISD -
PLOT SCALE =	20.0000 ' / in.
PLOT DATE =	8/24/2017

**STATE OF ILLINOIS  
 DEPARTMENT OF TRANSPORTATION**

**US 150 X-SECTIONS**

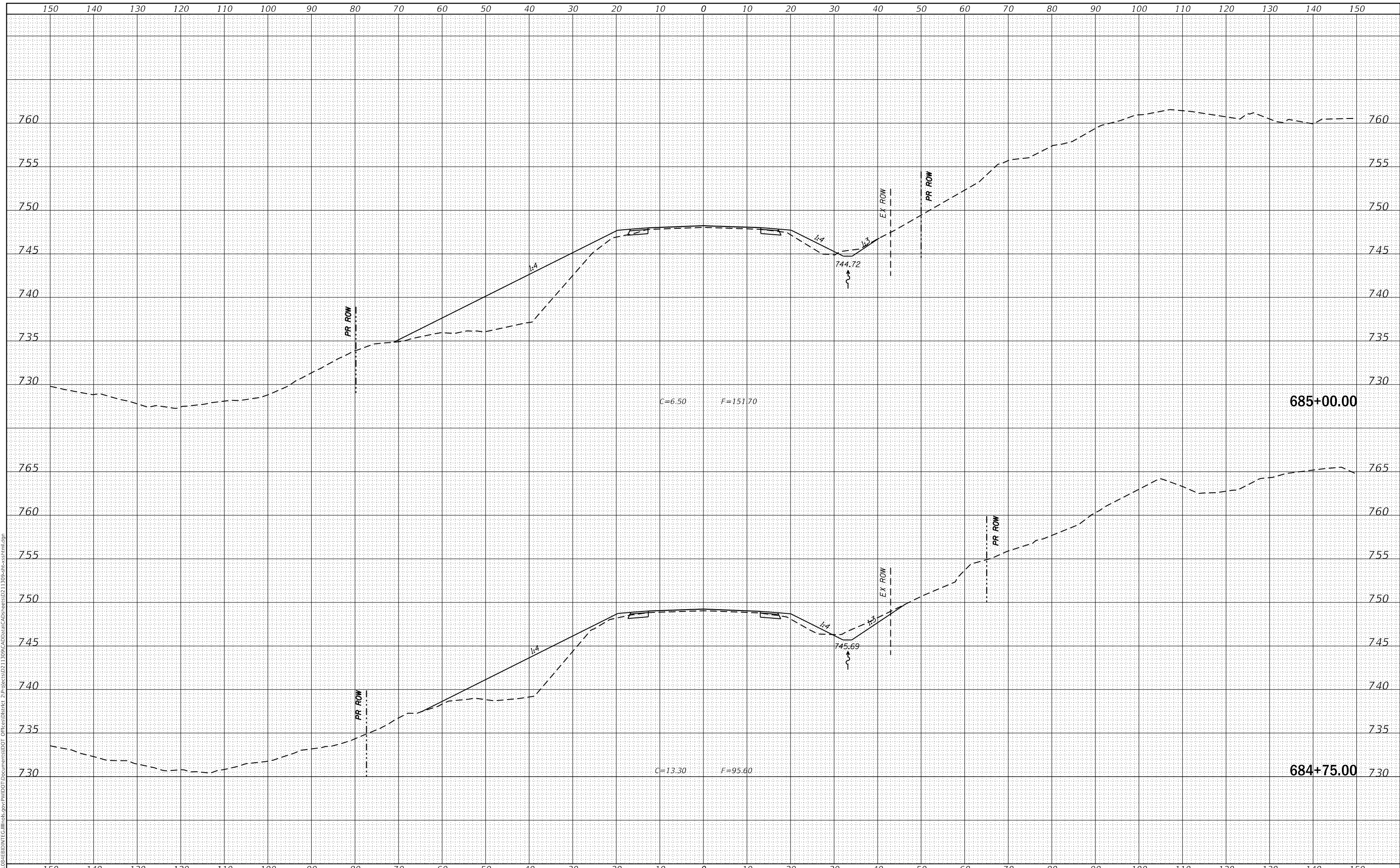
SCALE: SHEET OF SHEETS STA. 684+25.00 TO STA. 684+50.00

F.A.S. RTE.	SECTION	COUNTY	TOTAL SHEETS	SHEET NO.
1188	*	HENRY	697	497
CONTRACT NO. 64F50				
ILLINOIS FED. AID PROJECT				

DATE	
BY	
SURVEYED	
PLOTTED	
TEMPLATE	
AREAS CHECKED	
FINAL SURVEY NO.	
NOTE BOOK NO.	
AREAS CHECKED	

DATE	
BY	
SURVEYED	
PLOTTED	
TEMPLATE	
AREAS CHECKED	
ORIGINAL SURVEY NO.	
NOTE BOOK NO.	
AREAS CHECKED	

MODEL: Defn.rvt  
 FILE NAME: D:\118R5-4\EBID\NTC\Illinois\pwp\DOT\Documents\DOT\Office\District 2\Projects\0211309\CA0\Draws\CAD\Draws\0211309-snc-xsect.html.dgn



USER NAME = cushmanbw	DESIGNED -	REVISED -
	DRAWN -	REVISED -
PLOT SCALE = 20.0000' / in.	CHECKED -	REVISED -
PLOT DATE = 8/24/2017	DATE -	REVISED -

**STATE OF ILLINOIS  
DEPARTMENT OF TRANSPORTATION**

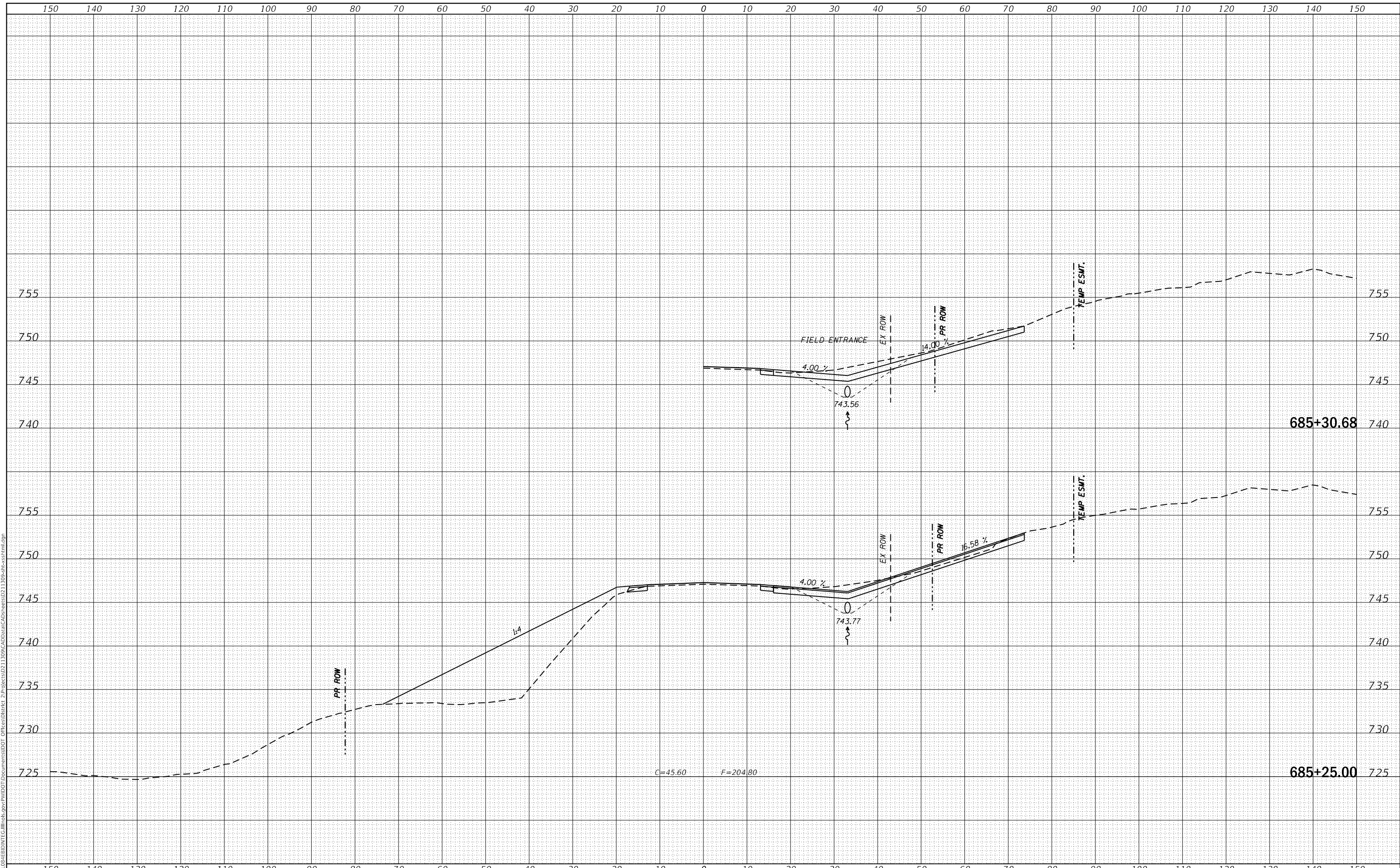
<b>US 150 X-SECTIONS</b>			
SCALE:	SHEET	OF	SHEETS
			STA. 684+75.00 TO STA. 685+00.00

F.A.S. RTE. 1188	SECTION *	COUNTY HENRY	TOTAL SHEETS 697	SHEET NO. 498
CONTRACT NO. 64F50				
ILLINOIS FED. AID PROJECT				
* 118R5-4 & 118T-1				

FINAL SURVEY NO.	SURVEYED	DATE
NOTE BOOK	PLOTTED	
	TEMPLATE	
	AREAS CHECKED	

ORIGINAL SURVEY NO.	SURVEYED	DATE
NOTE BOOK	PLOTTED	
	TEMPLATE	
	AREAS CHECKED	

MODEL: Defn.dwg  
 FILE NAME: D:\118R5-4\FEB18\INTC\Illinois\pwr\DWG\118R5-4\1309\CAD\DATA\CAD\arees\0211309-smc-xsect.html.dgn



USER NAME = cushmanbw	DESIGNED -	REVISED -
	DRAWN -	REVISED -
PLOT SCALE = 20.0000' / in.	CHECKED -	REVISED -
PLOT DATE = 8/24/2017	DATE -	REVISED -

**STATE OF ILLINOIS  
DEPARTMENT OF TRANSPORTATION**

**US 150 X-SECTIONS**

SCALE: SHEET OF SHEETS STA. 685+25.00 TO STA. 685+30.68

F.A.S. RTE. 1188	SECTION *	COUNTY HENRY	TOTAL SHEETS 697	SHEET NO. 499
CONTRACT NO. 64F50				
ILLINOIS FED. AID PROJECT				
* 118R5-4 & 118T-1				

