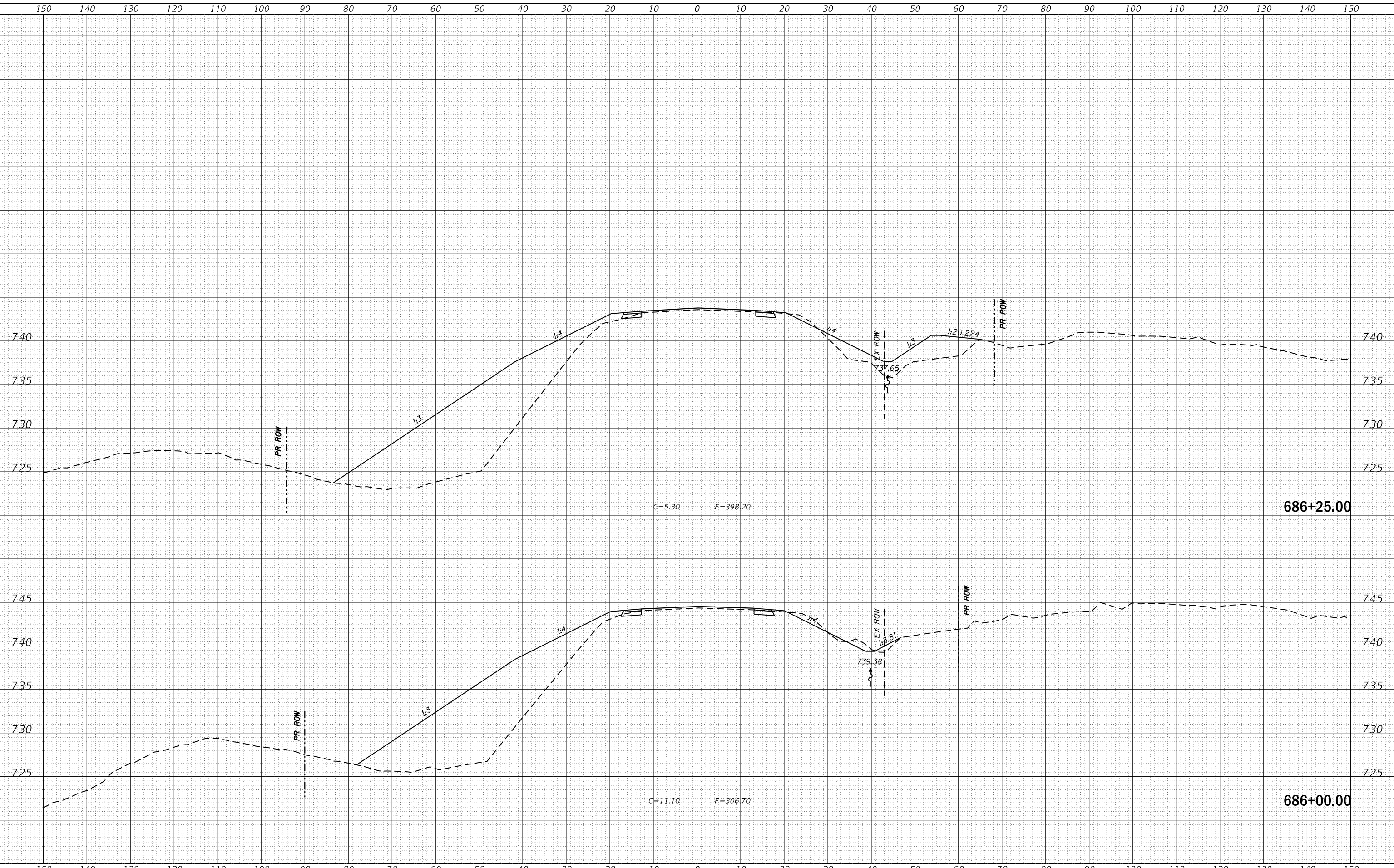


FINAL SURVEY NO.	SURVEYED	DATE
NOTE BOOK	PLOTTED	BY
AREAS CHECKED	TEMPLATE	
	AREAS CHECKED	

ORIGINAL SURVEY NO.	SURVEYED	DATE
NOTE BOOK	PLOTTED	BY
AREAS CHECKED	TEMPLATE	
	AREAS CHECKED	

MODEL: Defnair
 FILE NAME: D:\118R5-4\EBID\NTC\Illinois\pwp\WIDOT\Documents\DOT\Office\District 2\Projects\0211309\CA0\Draws\CAD\Drawings\0211309-snc-xsect.html.dgn



USER NAME = cushmanbw	DESIGNED -	REVISED -
	DRAWN -	REVISED -
PLOT SCALE = 20,0000' / in.	CHECKED -	REVISED -
PLOT DATE = 8/24/2017	DATE -	REVISED -

**STATE OF ILLINOIS
 DEPARTMENT OF TRANSPORTATION**

US 150 X-SECTIONS

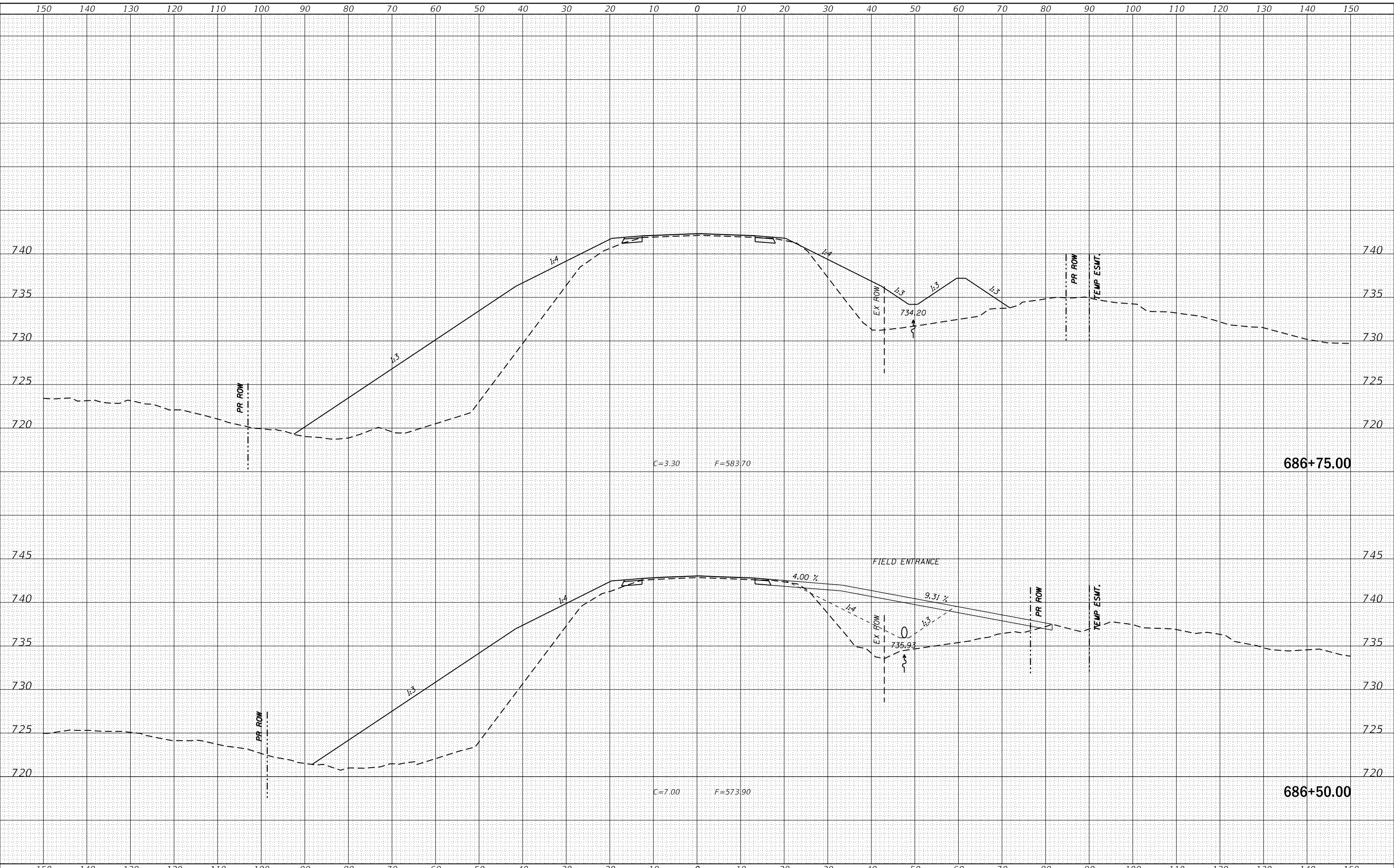
SCALE: SHEET OF SHEETS STA. 686+00.00 TO STA. 686+25.00

F.A.S. RTE. 1188	SECTION *	COUNTY HENRY	TOTAL SHEETS 697	SHEET NO. 501
CONTRACT NO. 64F50				

FINAL SURVEY NO.	SURVEYED	DATE
NOTE BOOK	PLOTTED	
	TEMPLATE	
	AREAS CHECKED	

ORIGINAL SURVEY NO.	SURVEYED	DATE
NOTE BOOK	PLOTTED	
	TEMPLATE	
	AREAS CHECKED	

MODEL: Defn.dwg
 FILE NAME: D:\118R5-4\EBID\NTC\Illinois\pwp\WIDOT\Documents\DOT Office\District 2\Projects\0211309\CA00\Drawings\CAD\Areas\0211309-smc-x-section.html.dgn



USER NAME = cushmanbw	DESIGNED -	REVISD -
	DRAWN -	REVISD -
PLOT SCALE = 20.0000' / in.	CHECKED -	REVISD -
PLOT DATE = 8/24/2017	DATE -	REVISD -

**STATE OF ILLINOIS
DEPARTMENT OF TRANSPORTATION**

US 150 X-SECTIONS

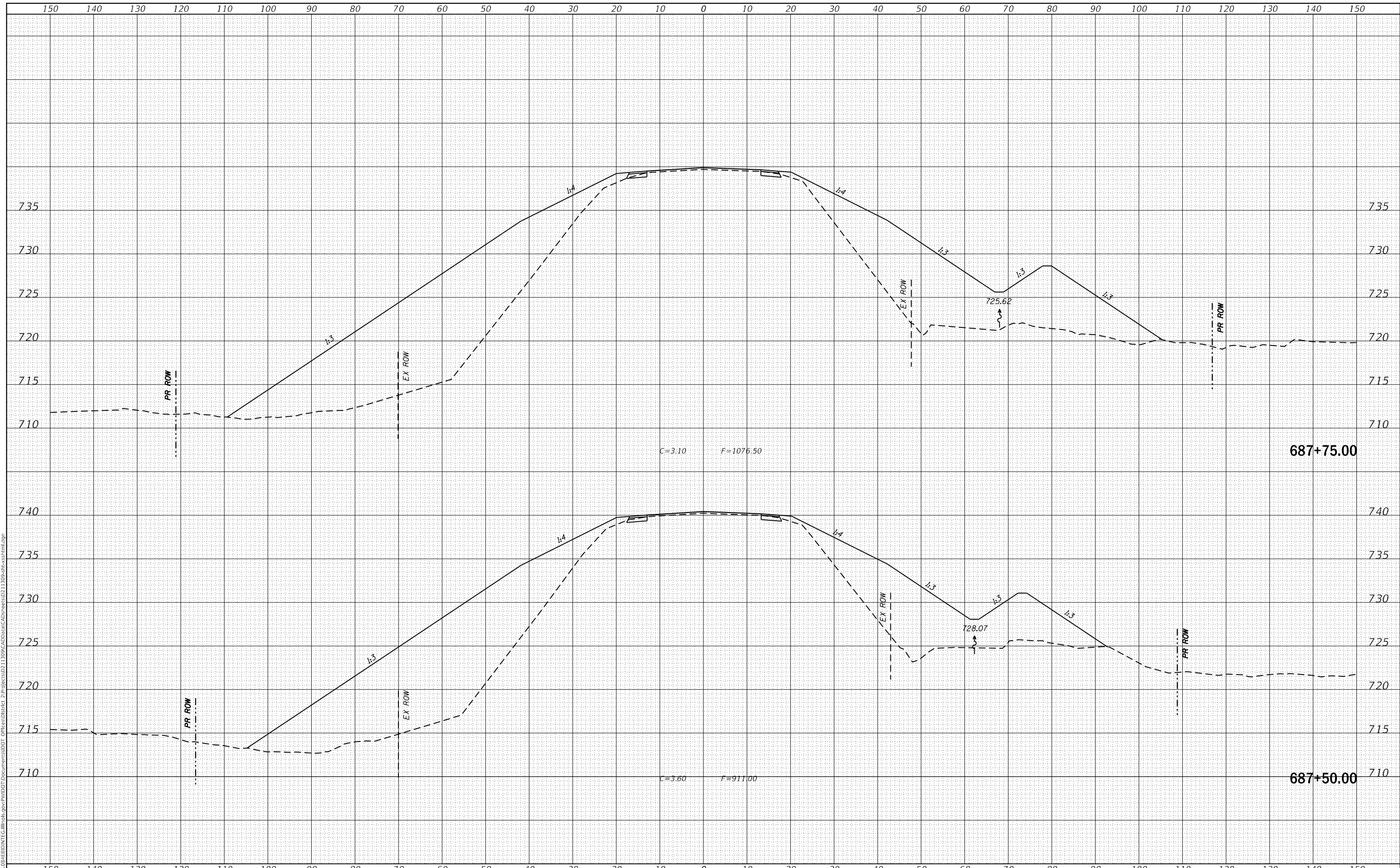
SCALE: SHEET OF SHEETS STA. 686+50.00 TO STA. 686+75.00

F.A.S. RTE. 1188	SECTION *	COUNTY HENRY	TOTAL SHEETS 697	SHEET NO. 502
CONTRACT NO. 64F50				
ILLINOIS FED. AID PROJECT				

DATE	
BY	
FINAL SURVEY NO.	
SURVEYED PLOTTED AREAS CHECKED	
NOTE BOOK NO.	
TEMPLATE AREAS CHECKED	

DATE	
BY	
ORIGINAL SURVEY NO.	
SURVEYED PLOTTED AREAS CHECKED	
NOTE BOOK NO.	
TEMPLATE AREAS CHECKED	

MODEL: Defn.rvt
 FILE NAME: D:\ILLINOIS\BID\INT\Ca Illinois\pwp\WIDOT\Documents\DOT Office\District 2\Projects\0211309\CA00\Draws\CAD\Draws\0211309-snc-xsect.html.dgn



USER NAME = cushmanbw	DESIGNED -	REVISD -
	DRAWN -	REVISD -
PLOT SCALE = 20.0000 ' / in.	CHECKED -	REVISD -
PLOT DATE = 8/24/2017	DATE -	REVISD -

**STATE OF ILLINOIS
 DEPARTMENT OF TRANSPORTATION**

US 150 X-SECTIONS

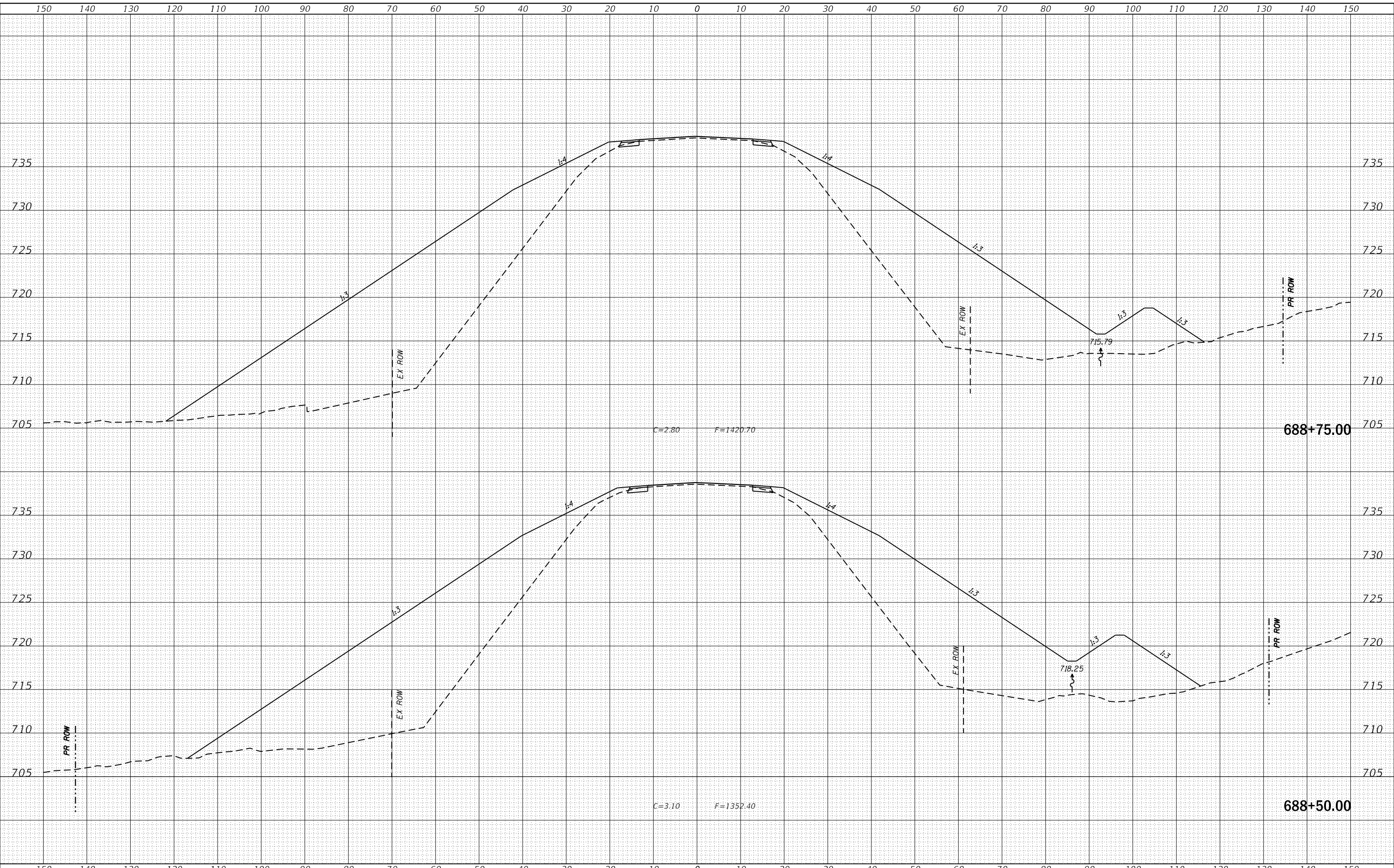
SCALE: SHEET OF SHEETS STA. 687+50.00 TO STA. 687+75.00

F.A.S. RTE. 1188	SECTION *	COUNTY HENRY	TOTAL SHEETS 697	SHEET NO. 504
CONTRACT NO. 64F50				
ILLINOIS FED. AID PROJECT				

FINAL SURVEY NO.	SURVEYED	DATE
NOTE BOOK	PLOTTED	BY
AREAS CHECKED	TEMPLATE	
	AREAS CHECKED	

ORIGINAL SURVEY NO.	SURVEYED	DATE
NOTE BOOK	PLOTTED	BY
AREAS CHECKED	TEMPLATE	
	AREAS CHECKED	

MODEL: Defaulr
 FILE NAME: D:\ILLINOIS\EBID\INTC\Illinois.gov\PWIDOT\Documents\DOT Office\District 2\Projects\0211309\CA0\DATA\CAD\arees\0211309-snc-xsect.html.dgn



USER NAME =	cushmanbw
DESIGNED -	REVISIED -
DRAWN -	REVISIED -
PLOT SCALE =	20.0000 ' / in.
CHECKED -	REVISIED -
DATE -	REVISIED -
PLOT DATE =	8/24/2017

**STATE OF ILLINOIS
DEPARTMENT OF TRANSPORTATION**

US 150 X-SECTIONS

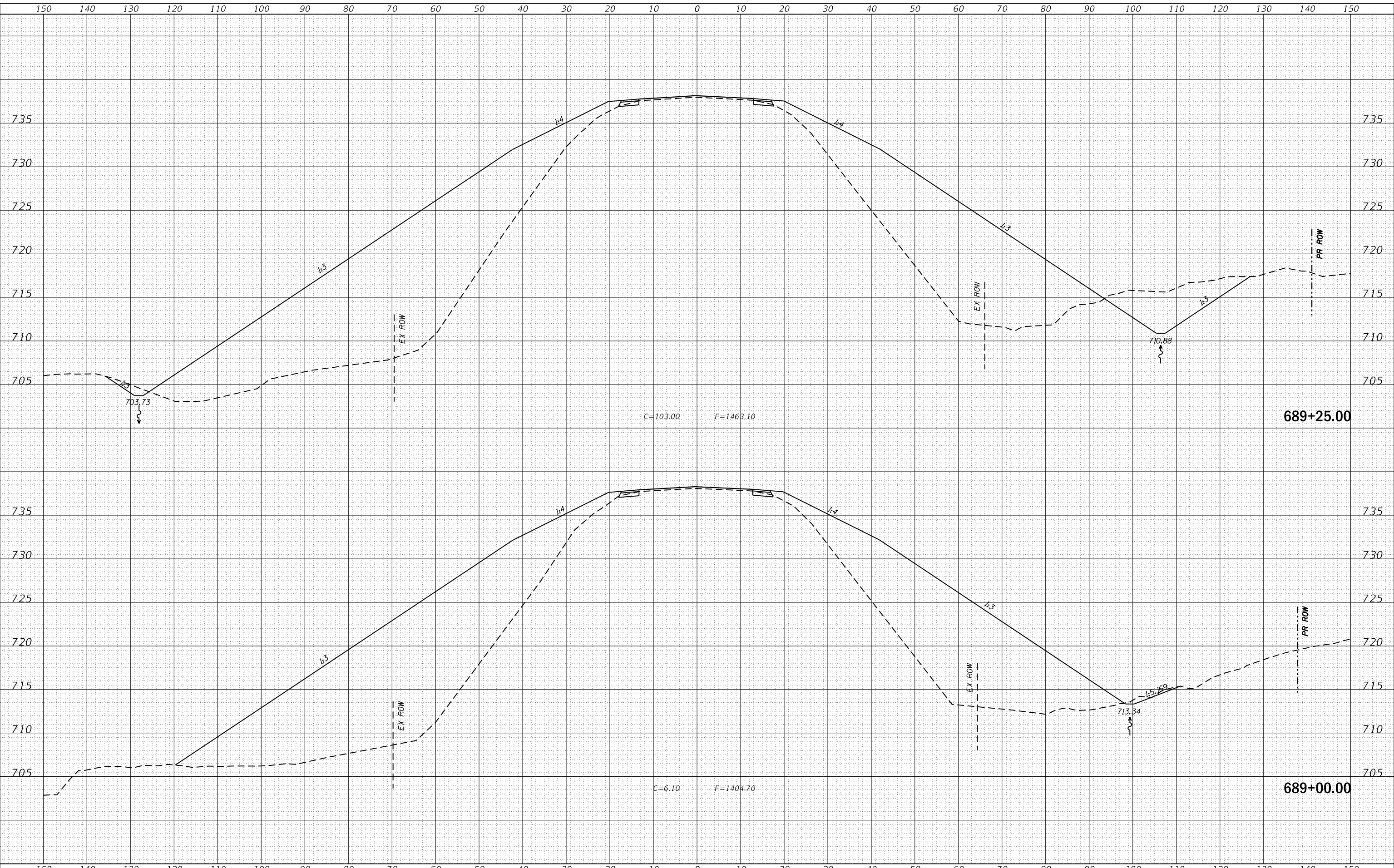
SCALE: SHEET OF SHEETS STA. 688+50.00 TO STA. 688+75.00

F.A.S. RTE.	SECTION	COUNTY	TOTAL SHEETS	SHEET NO.
1188	*	HENRY	697	506
CONTRACT NO. 64F50				
ILLINOIS FED. AID PROJECT				
* 118R5-4 & 118T-1				

DATE	
BY	
SURVEYED	
PLOTTED	
TEMPLATE	
AREAS CHECKED	
FINAL SURVEY NO.	
NOTE BOOK NO.	
AREAS CHECKED	

DATE	
BY	
SURVEYED	
PLOTTED	
TEMPLATE	
AREAS CHECKED	
ORIGINAL SURVEY NO.	
NOTE BOOK NO.	
AREAS CHECKED	

MODEL: Defn.rvt
 FILE NAME: D:\ILLINOIS\BID\INT\G:\Illinois\pwr\WIDOT\Documents\DOT Office\District 2\Projects\0211309\CA0\Draws\CAD\Draws\0211309-snc-x-section.html.dgn



USER NAME	= cushmanbw
DESIGNED	-
DRAWN	-
PLOT SCALE	= 20.0000 ' / in.
PLOT DATE	= 8/24/2017

REVISD	-
REVISD	-
REVISD	-
REVISD	-

**STATE OF ILLINOIS
 DEPARTMENT OF TRANSPORTATION**

US 150 X-SECTIONS

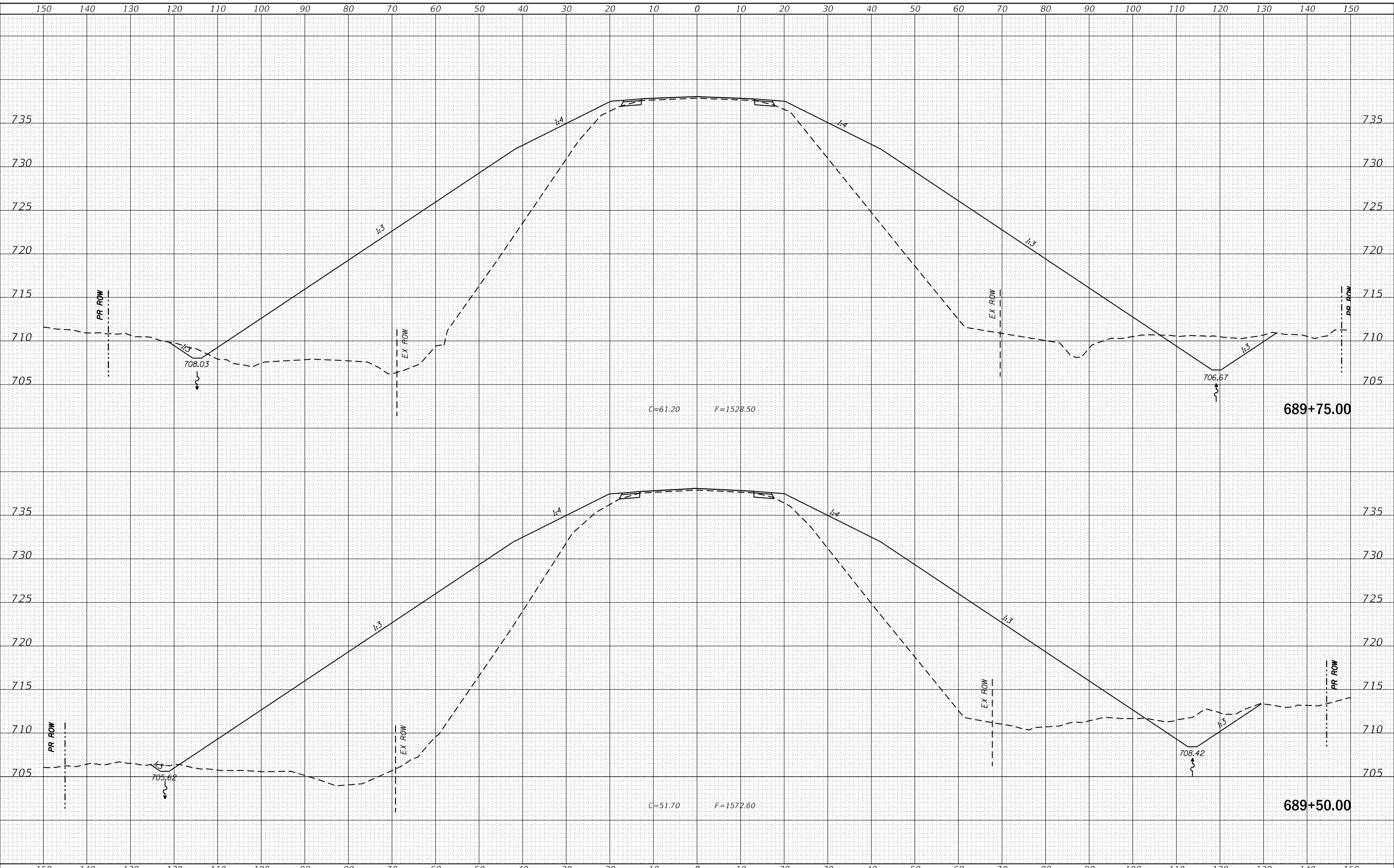
SCALE: SHEET OF SHEETS STA. 689+00.00 TO STA. 689+25.00

F.A.S. RTE.	SECTION	COUNTY	TOTAL SHEETS	SHEET NO.
1188	*	HENRY	697	507
CONTRACT NO. 64F50				
ILLINOIS FED. AID PROJECT				

BY	DATE
FINAL SURVEY NO.	SURVEYED PLOTTED AREAS CHECKED
NOTE BOOK	TEMPLATE
	AREAS CHECKED

BY	DATE
ORIGINAL SURVEY NO.	SURVEYED PLOTTED AREAS CHECKED
NOTE BOOK	TEMPLATE
	AREAS CHECKED

MODEL: Defaulr
FILE NAME: D:\ILLINOIS\BIDDING\ILLINOIS\pwp\DOT\Documents\DOT Offices\District 2\Projects\0211309\CA01Data\CAD\areas\0211309-snc-xsect.html.dgn



USER NAME =	cushmanbw
DESIGNED -	
DRAWN -	
PLOT SCALE =	20.0000 ' / in.
PLOT DATE =	8/24/2017

REVISOR	
REVISION	

**STATE OF ILLINOIS
DEPARTMENT OF TRANSPORTATION**

US 150 X-SECTIONS

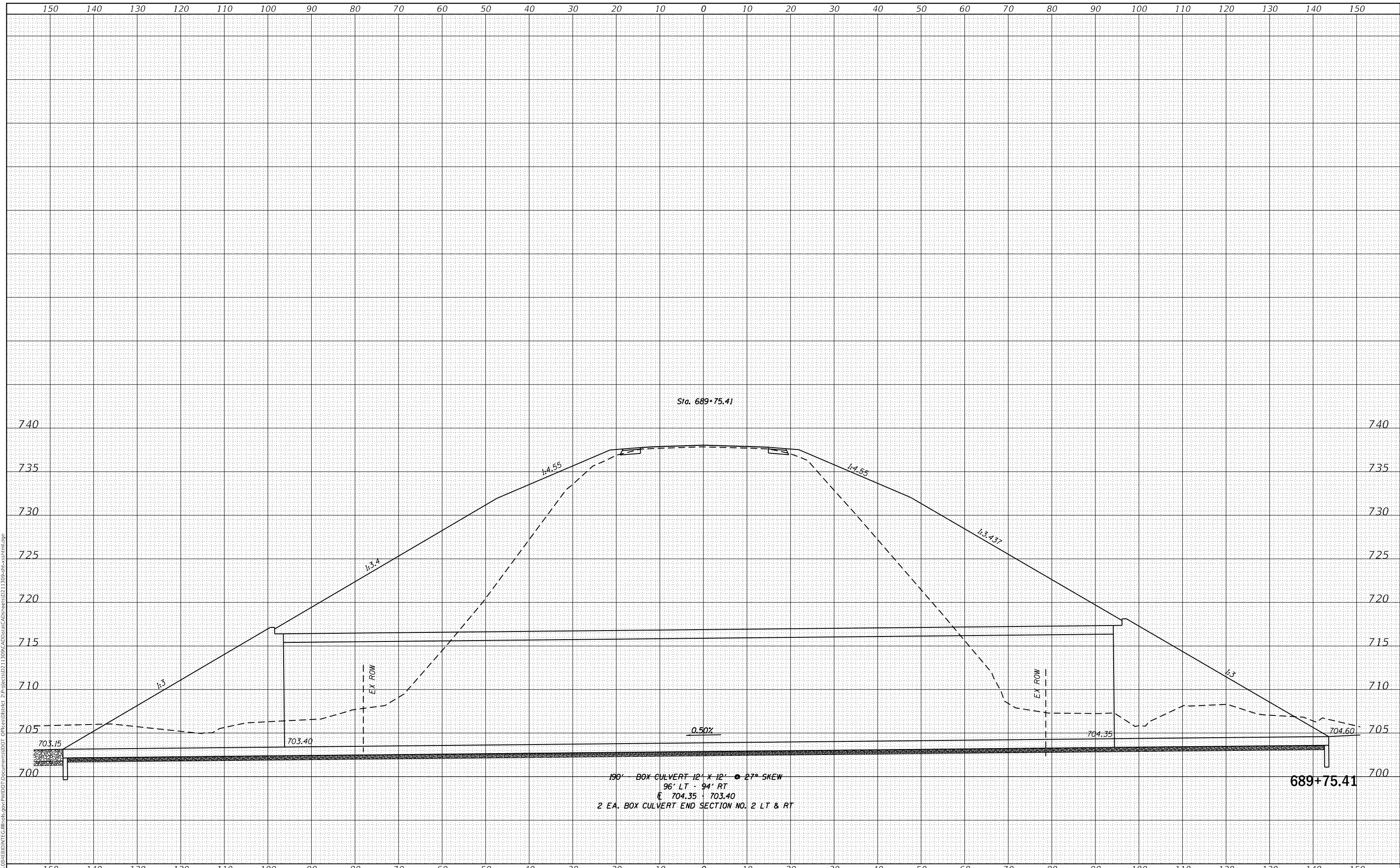
SCALE: SHEET OF SHEETS STA. 689+50.00 TO STA. 689+75.00

F.A.S. RTE.	SECTION	COUNTY	TOTAL SHEETS	SHEET NO.
1188	*	HENRY	697	508
CONTRACT NO. 64F50				

FINAL SURVEY	SURVEYED	DATE
NOTE BOOK	PLOTTED	BY
NO.	TEMPLATE	
	AREAS CHECKED	
	AREAS CHECKED	

ORIGINAL SURVEY	SURVEYED	DATE
NOTE BOOK	PLOTTED	BY
NO.	TEMPLATE	
	AREAS CHECKED	
	AREAS CHECKED	

MODEL: Defn.rvt
FILE NAME: D:\xll\GIS\EBID\INT\Illinois\gov\PWDOT\Documents\DOT Office\District 2\Projects\0211309\CAD\DATA\CAD\arees\0211309-snc-xsect.html.dgn



190' BOX CULVERT 12' x 12' @ 27° SKEW
96' LT - 94' RT
E 704.35 - 703.40
2 EA. BOX CULVERT END SECTION NO. 2 LT & RT

USER NAME = cushmanbw	DESIGNED -	REVISED -
	DRAWN -	REVISED -
PLOT SCALE = 20.0000 ' / in.	CHECKED -	REVISED -
PLOT DATE = 8/24/2017	DATE -	REVISED -

**STATE OF ILLINOIS
DEPARTMENT OF TRANSPORTATION**

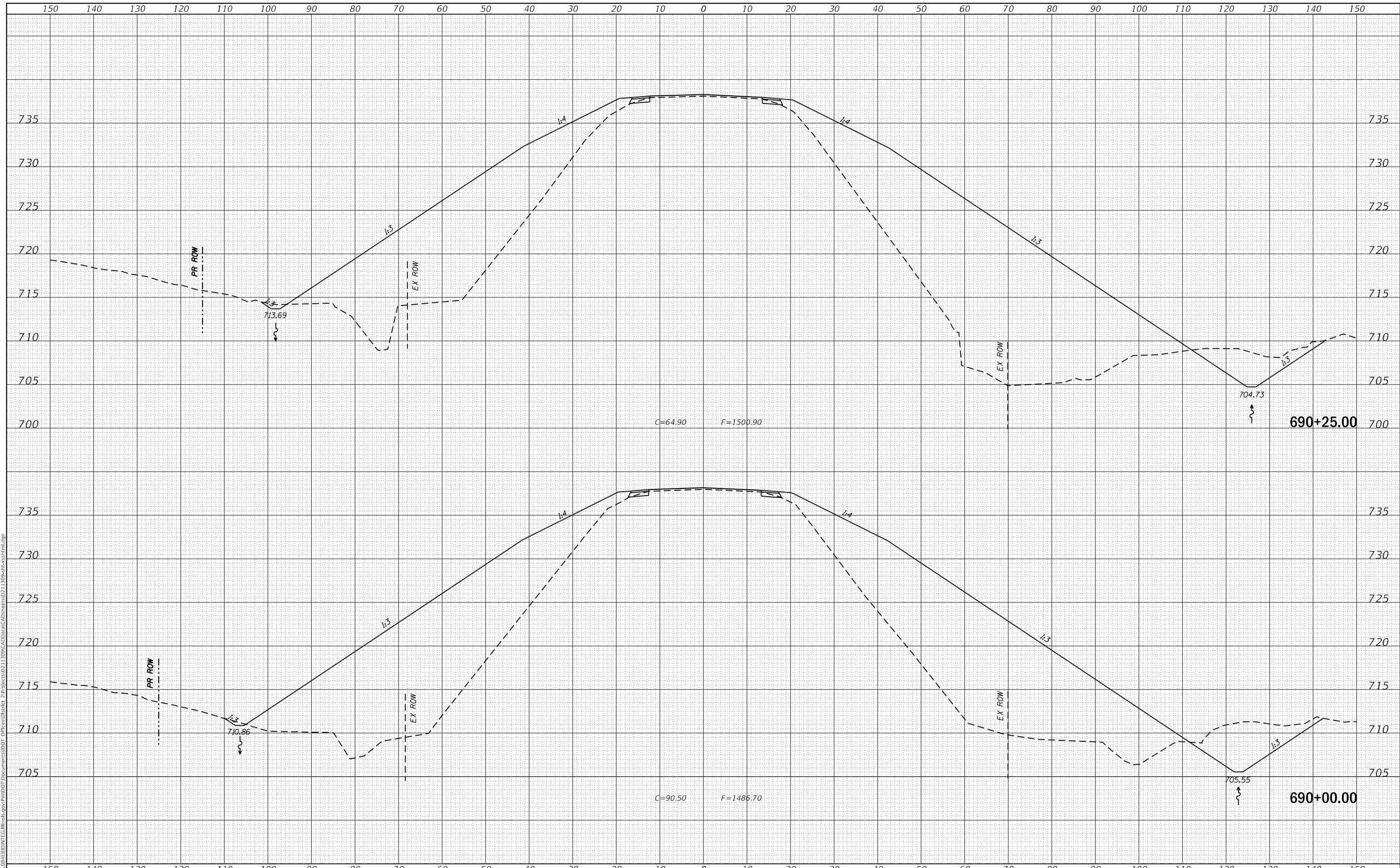
US 150 X-SECTIONS	
SCALE:	SHEET OF SHEETS
STA. 689+75.41 TO STA. 689+75.41	

F.A.S. RTE.	SECTION	COUNTY	TOTAL SHEETS	SHEET NO.
1188	*	HENRY	697	509
				CONTRACT NO. 64F50

FINAL SURVEY NO.	SURVEYED	DATE
NOTE BOOK	PLOTTED	
	TEMPLATE	
	AREAS CHECKED	

ORIGINAL SURVEY NO.	SURVEYED	DATE
NOTE BOOK	PLOTTED	
	TEMPLATE	
	AREAS CHECKED	

MODEL: Defn.rvt
 FILE NAME: D:\work\845\EBID\INT\Ca Illinois\pwp\DOT Documents\DOT Office\District 2\Projects\0211309\CAAD\Drawings\0211309-snc-x-section.html.dgn



USER NAME =	cushmanbw
DESIGNED -	REVISIED -
DRAWN -	REVISIED -
CHECKED -	REVISIED -
DATE -	REVISIED -

DESIGNED -	REVISIED -
DRAWN -	REVISIED -
CHECKED -	REVISIED -
DATE -	REVISIED -

**STATE OF ILLINOIS
 DEPARTMENT OF TRANSPORTATION**

US 150 X-SECTIONS

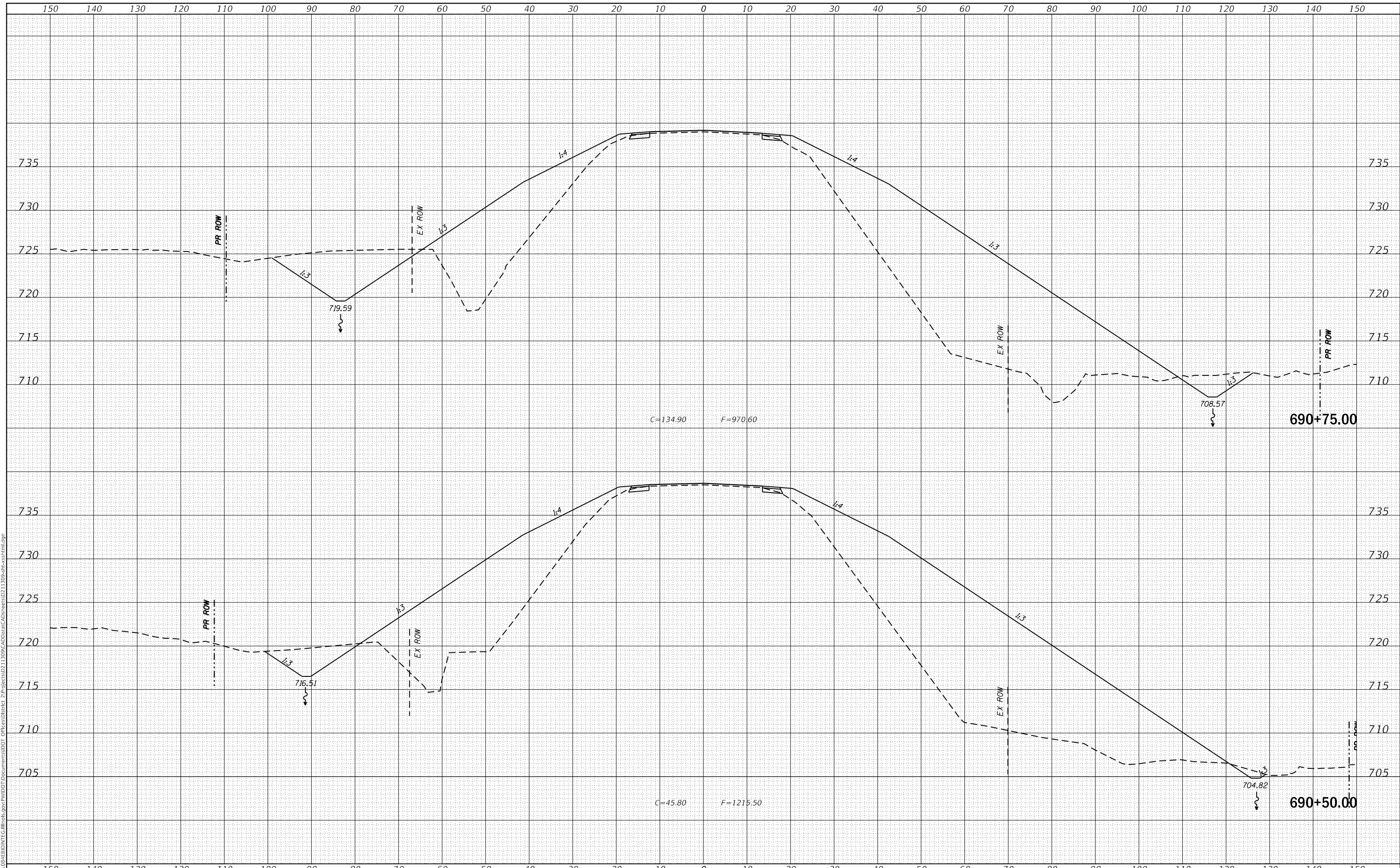
SCALE: SHEET OF SHEETS STA. 690+00.00 TO STA. 690+25.00

F.A.S. RTE.	SECTION	COUNTY	TOTAL SHEETS	SHEET NO.
1188	*	HENRY	697	510
CONTRACT NO. 64F50				
ILLINOIS FED. AID PROJECT				

DATE	
BY	
SURVEYED	
PLOTTED	
TEMPLATE	
AREAS CHECKED	
FINAL SURVEY NO.	
NOTE BOOK NO.	
AREAS CHECKED	

DATE	
BY	
SURVEYED	
PLOTTED	
TEMPLATE	
AREAS CHECKED	
ORIGINAL SURVEY NO.	
NOTE BOOK NO.	
AREAS CHECKED	

MODEL: Defn.rvt
 FILE NAME: D:\ILLINOIS\BID\INT\Ca Illinois\pwp\pwwd01\Documents\DOT Office\District 2\Projects\0211309\CAD\Drawings\CAD\Drawings\0211309-snc-x-section.html.dgn



USER NAME =	cushmanbw	DESIGNED -	REVISD -
		DRAWN -	REVISD -
PLOT SCALE =	20.0000 ' / in.	CHECKED -	REVISD -
PLOT DATE =	8/24/2017	DATE -	REVISD -

**STATE OF ILLINOIS
DEPARTMENT OF TRANSPORTATION**

US 150 X-SECTIONS

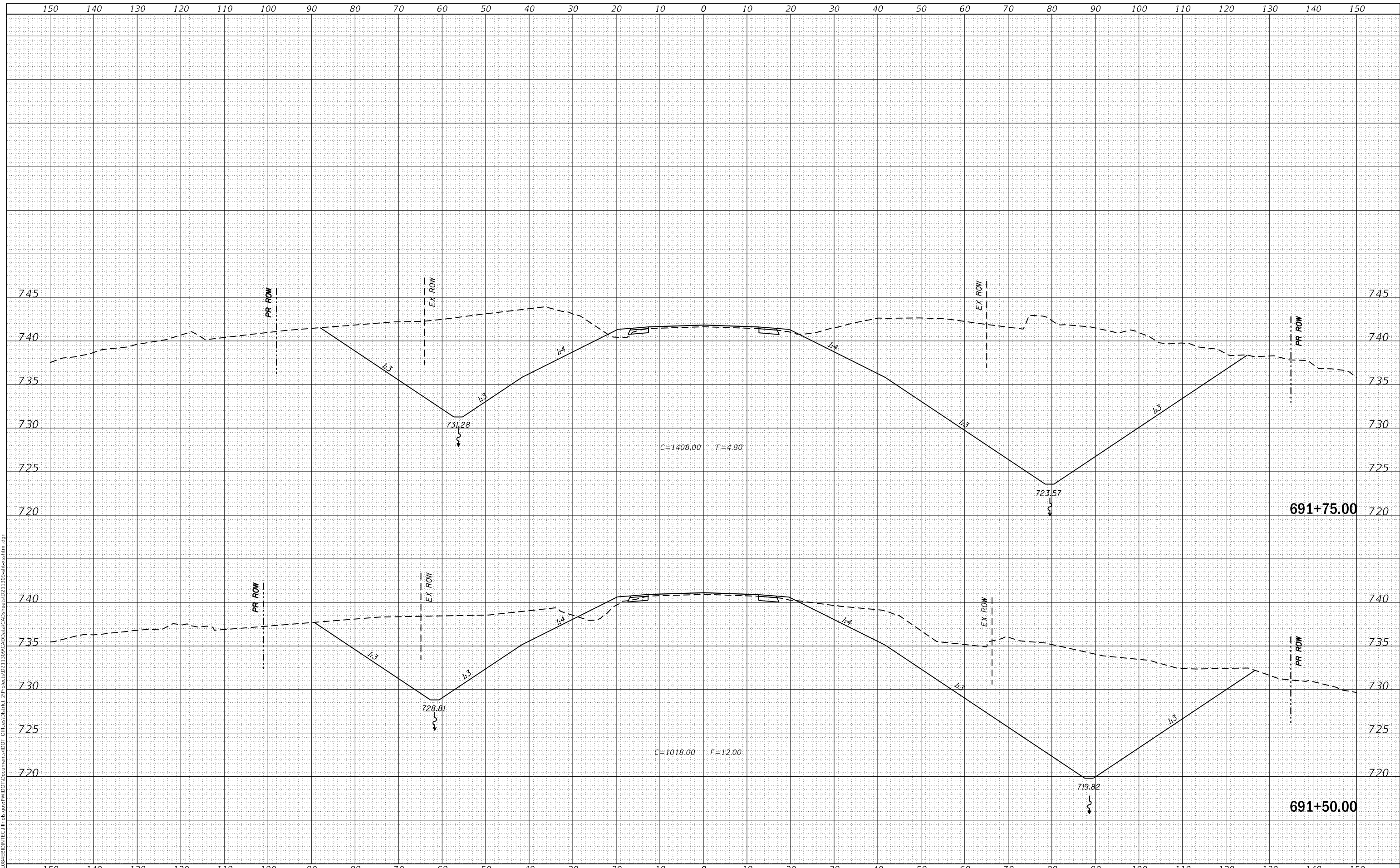
SCALE: SHEET OF SHEETS STA. 690+50.00 TO STA. 690+75.00

F.A.S. RTE.	SECTION	COUNTY	TOTAL SHEETS	SHEET NO.
1188	*	HENRY	697	511
CONTRACT NO. 64F50				
ILLINOIS FED. AID PROJECT				
* 118R5-4 & 118T-1				

FINAL SURVEY NO.	SURVEYED	DATE
NOTE BOOK	PLOTTED	BY
AREAS CHECKED	TEMPLATE	
	AREAS	

ORIGINAL SURVEY NO.	SURVEYED	DATE
NOTE BOOK	PLOTTED	BY
AREAS CHECKED	TEMPLATE	
	AREAS	

MODEL: Defaulr
 FILE NAME: D:\ILLINOIS\EBID\NTC\Illinois\pwr\WIDOT\Documents\DOT Office\District 2\Projects\0211309\CAD\Drawings\CAD\areas\0211309-snc-x-section.html.dgn



USER NAME =	cushmanbw
DESIGNED -	REVISD -
DRAWN -	REVISD -
PLOT SCALE =	20.0000 ' / in.
CHECKED -	REVISD -
DATE -	REVISD -
PLOT DATE =	8/24/2017

DESIGNED -	REVISD -
DRAWN -	REVISD -
CHECKED -	REVISD -
DATE -	REVISD -

**STATE OF ILLINOIS
DEPARTMENT OF TRANSPORTATION**

US 150 X-SECTIONS

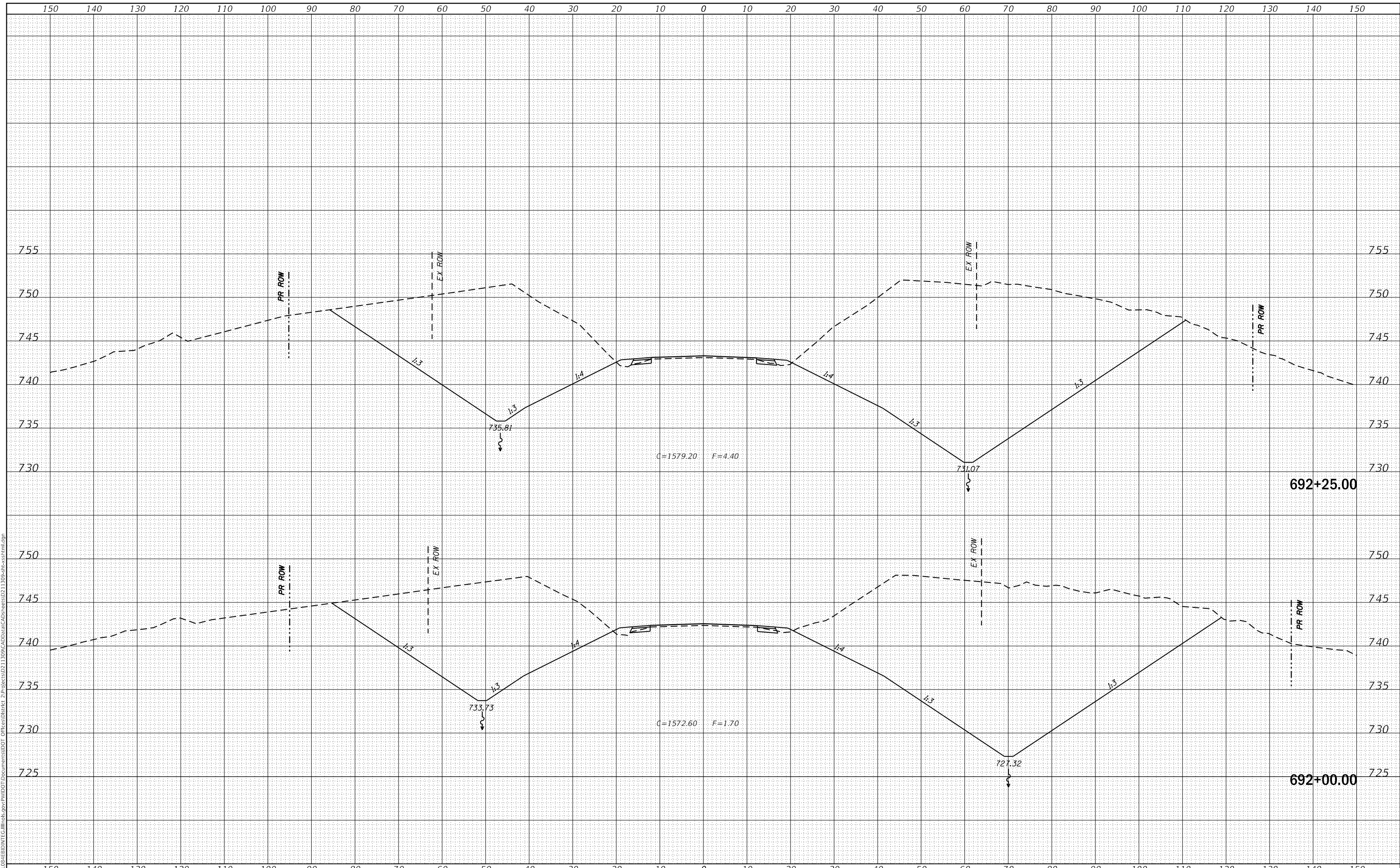
SCALE: SHEET OF SHEETS STA. 691+50.00 TO STA. 691+75.00

F.A.S. RTE.	SECTION	COUNTY	TOTAL SHEETS	SHEET NO.
1188	*	HENRY	697	513
CONTRACT NO. 64F50				
ILLINOIS FED. AID PROJECT				
* 118R5-4 & 118T-1				

FINAL SURVEY NO.	SURVEYED	DATE
NOTE BOOK	PLOTTED	
AREAS CHECKED	TEMPLATE	
	AREAS CHECKED	

ORIGINAL SURVEY NO.	SURVEYED	DATE
NOTE BOOK	PLOTTED	
AREAS CHECKED	TEMPLATE	
	AREAS CHECKED	

MODEL: Defn.rvt
FILE NAME: D:\ILLINOIS\EBID\NTC\Illinois.gov\PWIDOT\Documents\DOT Office\District 2\Projects\0211309\CA00\Drawings\Areas\0211309-snc-x-section.html.dgn



USER NAME =	cushmanbw
DESIGNED -	REVISIED -
DRAWN -	REVISIED -
PLOT SCALE =	20.0000' / in.
CHECKED -	REVISIED -
PLOT DATE =	8/24/2017
DATE -	REVISIED -

**STATE OF ILLINOIS
DEPARTMENT OF TRANSPORTATION**

US 150 X-SECTIONS

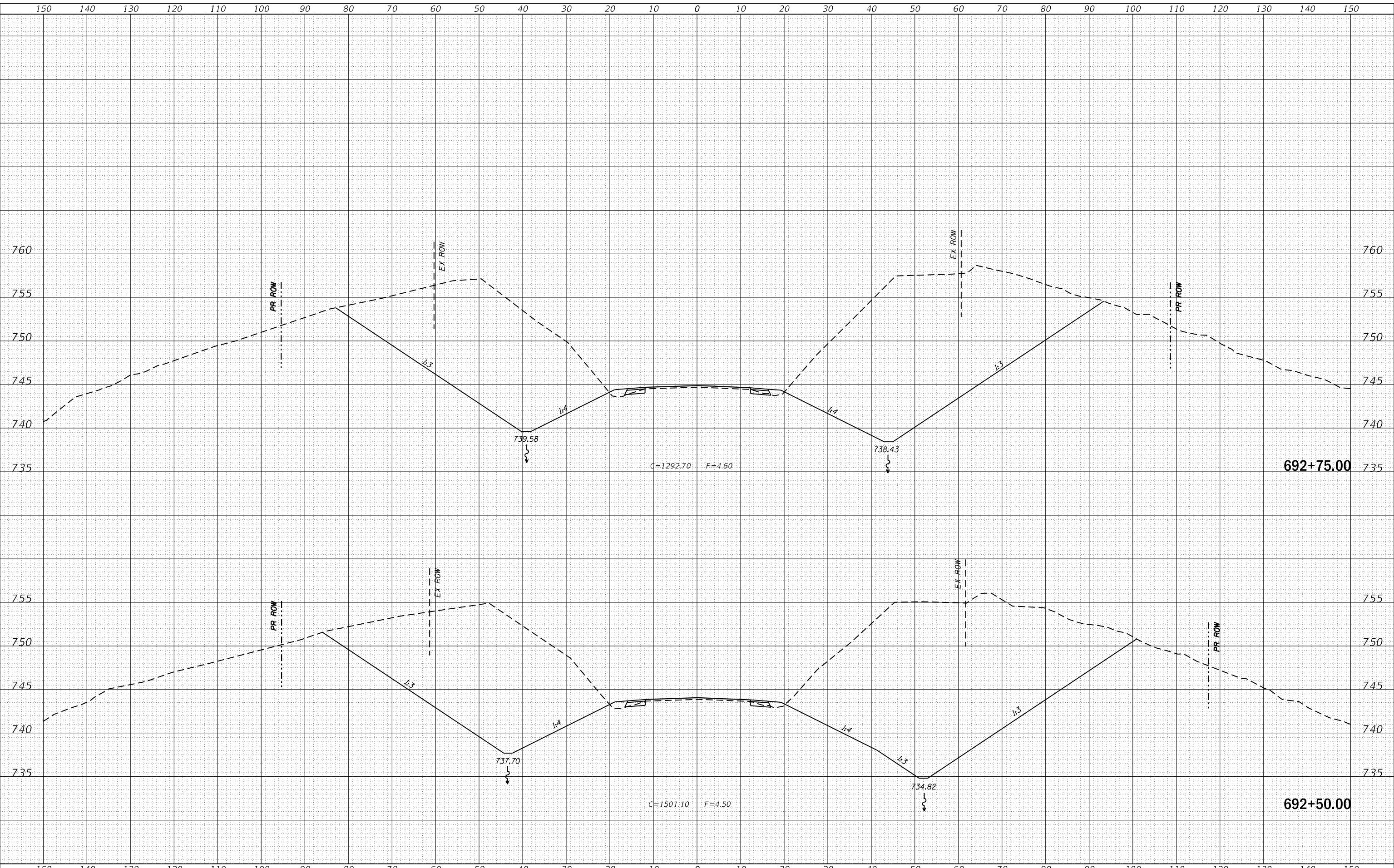
SCALE: SHEET OF SHEETS STA. 692+00.00 TO STA. 692+25.00

F.A.S. RTE.	SECTION	COUNTY	TOTAL SHEETS	SHEET NO.
1188	*	HENRY	697	514
CONTRACT NO. 64F50				

FINAL SURVEY NO.	SURVEYED	DATE
NOTE BOOK	PLOTTED	
	TEMPLATE	
	AREAS CHECKED	

ORIGINAL SURVEY NO.	SURVEYED	DATE
NOTE BOOK	PLOTTED	
	TEMPLATE	
	AREAS CHECKED	

MODEL: Defaulr
 FILE NAME: D:\118R5-4\EBID\INT\Ca Illinois\pwp\WIDOT\Documents\DOT Offices\District 2\Projects\0211309\CA00\DrawCAD\Drawings\0211309-snc-x-section.html.dgn



USER NAME =	cushmanbw
DESIGNED -	REVISD -
DRAWN -	REVISD -
PLOT SCALE =	20.0000 ' / in.
CHECKED -	REVISD -
DATE -	REVISD -
PLOT DATE =	8/24/2017

**STATE OF ILLINOIS
 DEPARTMENT OF TRANSPORTATION**

US 150 X-SECTIONS

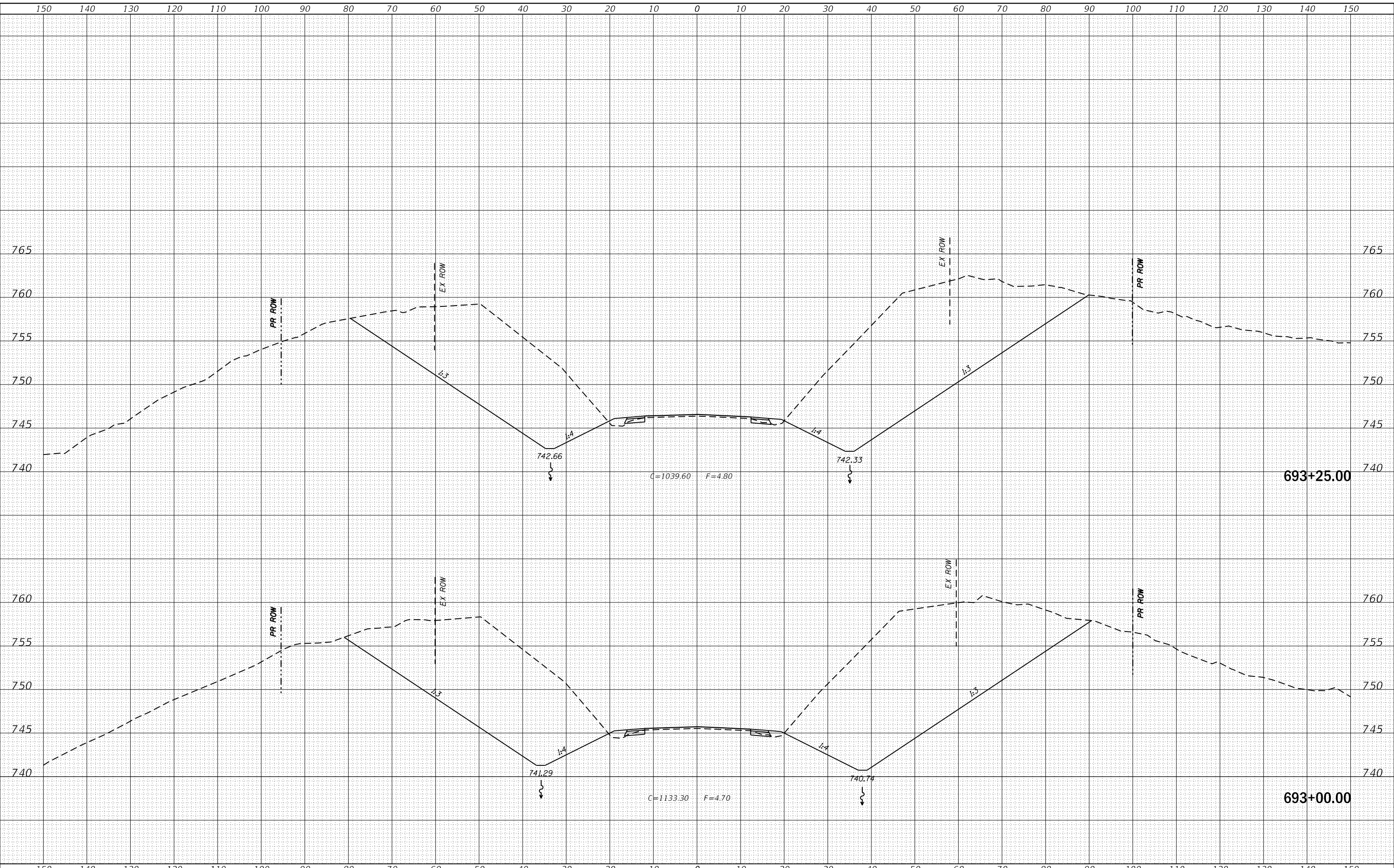
SCALE: SHEET OF SHEETS STA. 692+50.00 TO STA. 692+75.00

F.A.S. RTE.	SECTION	COUNTY	TOTAL SHEETS	SHEET NO.
1188	*	HENRY	697	515
CONTRACT NO. 64F50				
ILLINOIS FED. AID PROJECT				

FINAL SURVEY NO.	SURVEYED	DATE
NOTE BOOK	PLOTTED	
	TEMPLATE	
	AREAS CHECKED	

ORIGINAL SURVEY NO.	SURVEYED	DATE
NOTE BOOK	PLOTTED	
	TEMPLATE	
	AREAS CHECKED	

MODEL: Defaulr
 FILE NAME: D:\ILLINOIS\EBID\NTC\Illinois\pwp\WIDOT\Documents\DOT Offices\District 2\Projects\0211309\CA0\Draws\CAD\Draws\0211309-xsec.html.dgn



USER NAME = cushmanbw	DESIGNED -	REVISD -
	DRAWN -	REVISD -
PLOT SCALE = 20.0000' / in.	CHECKED -	REVISD -
PLOT DATE = 8/24/2017	DATE -	REVISD -

**STATE OF ILLINOIS
 DEPARTMENT OF TRANSPORTATION**

US 150 X-SECTIONS

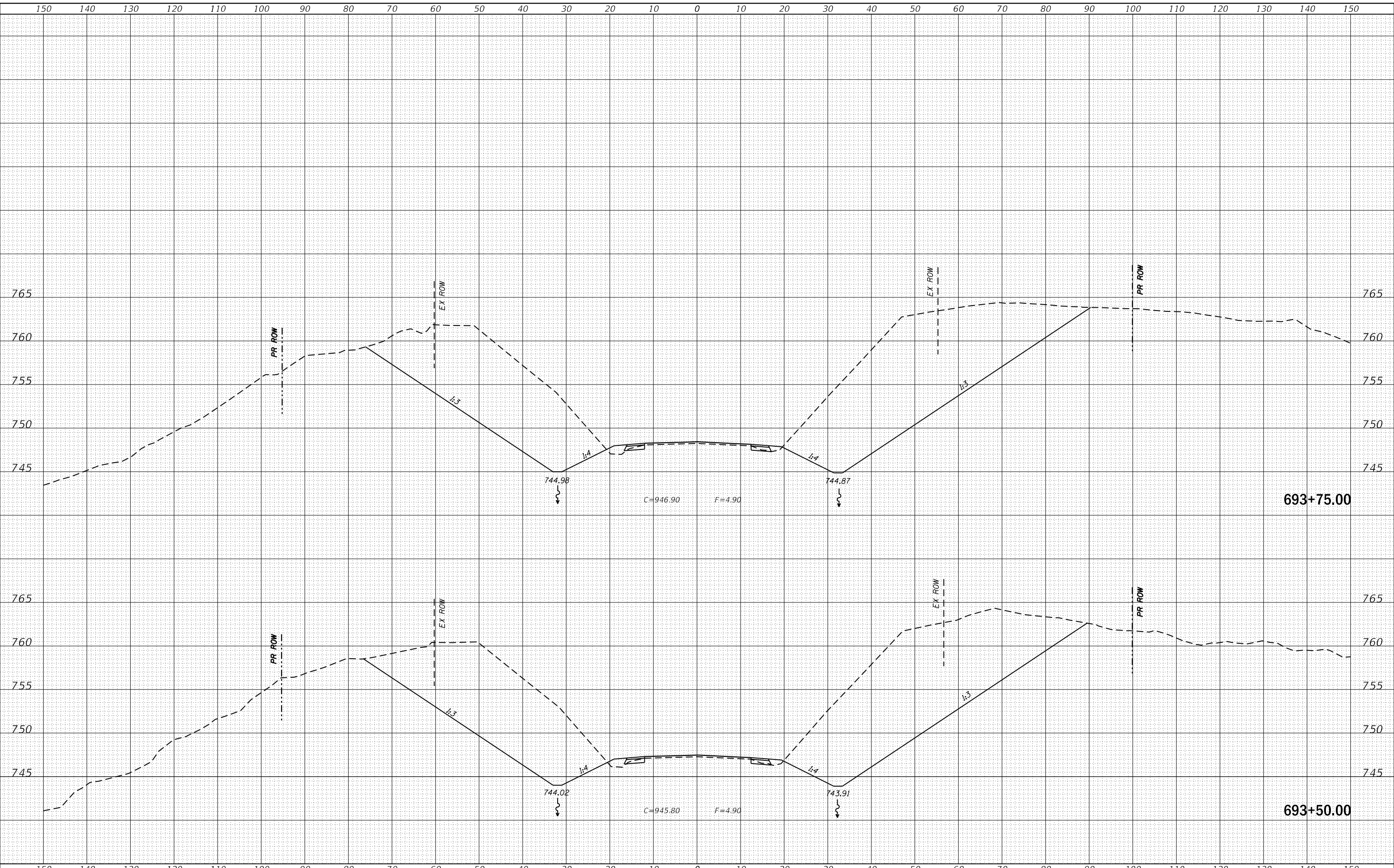
SCALE: SHEET OF SHEETS STA. 693+00.00 TO STA. 693+25.00

F.A.S. RTE. 1188	SECTION *	COUNTY HENRY	TOTAL SHEETS 697	SHEET NO. 516
CONTRACT NO. 64F50				
ILLINOIS FED. AID PROJECT				

FINAL SURVEY	SURVEYED	DATE
NOTE BOOK	PLOTTED	BY
NO.	TEMPLATE	
	AREAS CHECKED	

ORIGINAL SURVEY	SURVEYED	DATE
NOTE BOOK	PLOTTED	BY
NO.	TEMPLATE	
	AREAS CHECKED	

MODEL: Defn.rvt
 FILE NAME: D:\118R5-4\EBID\NTC\Illinois\pwp\WIDOT\Documents\DOT Offices\District 2\Projects\0211309\CA00\Drawings\Areas\0211309-snc-x-section.html.dgn



USER NAME = cushmanbw	DESIGNED -	REVISED -
PLOT SCALE = 20.0000 ' / in.	DRAWN -	REVISED -
PLOT DATE = 8/24/2017	CHECKED -	REVISED -
	DATE -	REVISED -

**STATE OF ILLINOIS
DEPARTMENT OF TRANSPORTATION**

US 150 X-SECTIONS

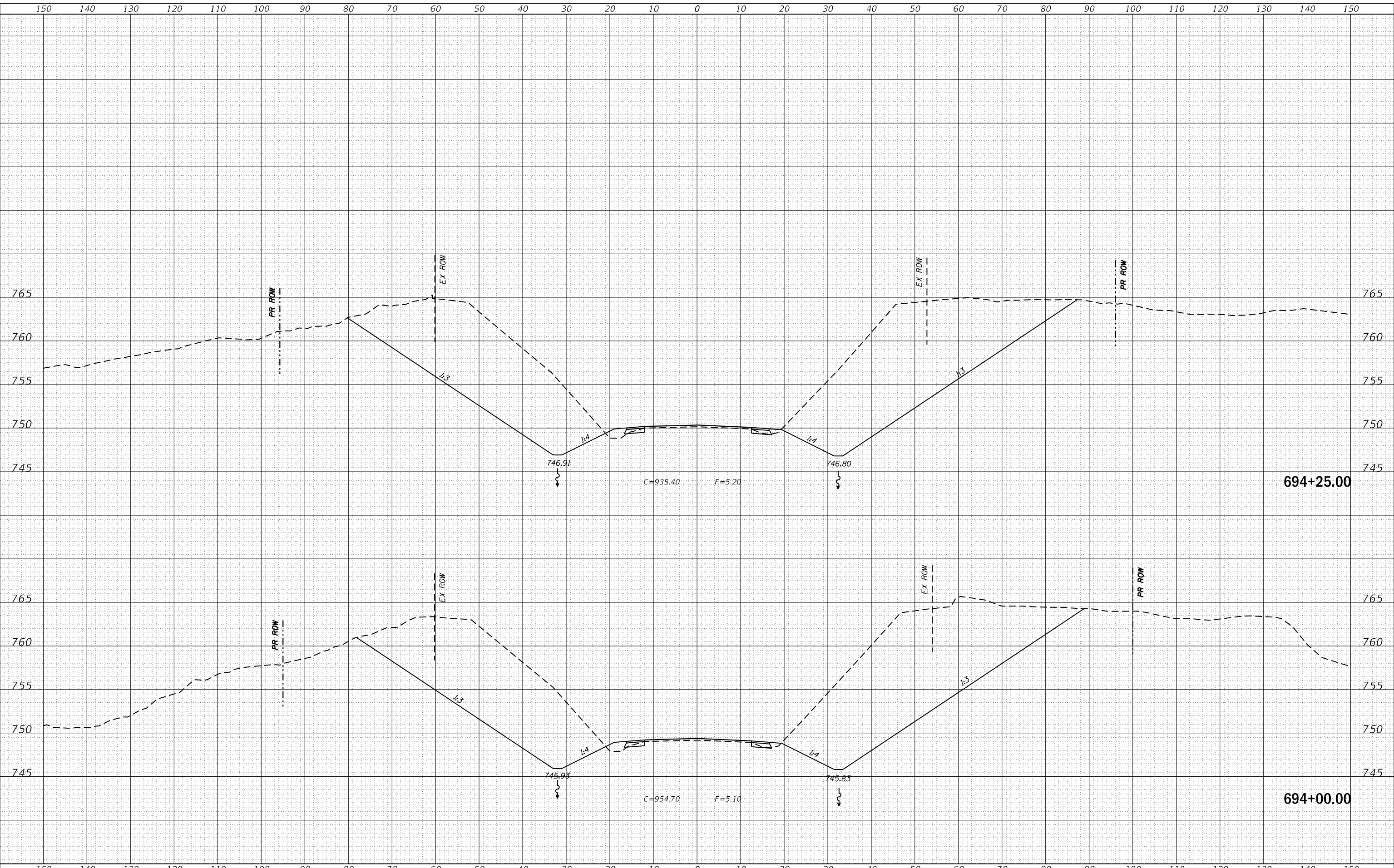
SCALE: SHEET OF SHEETS STA. 693+50.00 TO STA. 693+75.00

F.A.S. RTE.	SECTION	COUNTY	TOTAL SHEETS	SHEET NO.
1188	*	HENRY	697	517
CONTRACT NO. 64F50				
ILLINOIS FED. AID PROJECT				

FINAL SURVEY NO.	SURVEYED	DATE
NOTE BOOK	PLOTTED	BY
AREAS CHECKED	TEMPLATE	
	AREAS CHECKED	

ORIGINAL SURVEY NO.	SURVEYED	DATE
NOTE BOOK	PLOTTED	BY
AREAS CHECKED	TEMPLATE	
	AREAS CHECKED	

MODEL: Defaul
 FILE NAME: D:\ILLINOIS\BID\NTC\Illinois.gov\PWIDOT\Documents\DOT Office\District 2\Project\0211309\CA0\Draw\CAD\Draw\0211309-snc-xsect.html.dgn



USER NAME = cushmanbw	DESIGNED -	REVISED -
	DRAWN -	REVISED -
PLOT SCALE = 20.0000' / in.	CHECKED -	REVISED -
PLOT DATE = 8/24/2017	DATE -	REVISED -

**STATE OF ILLINOIS
DEPARTMENT OF TRANSPORTATION**

US 150 X-SECTIONS

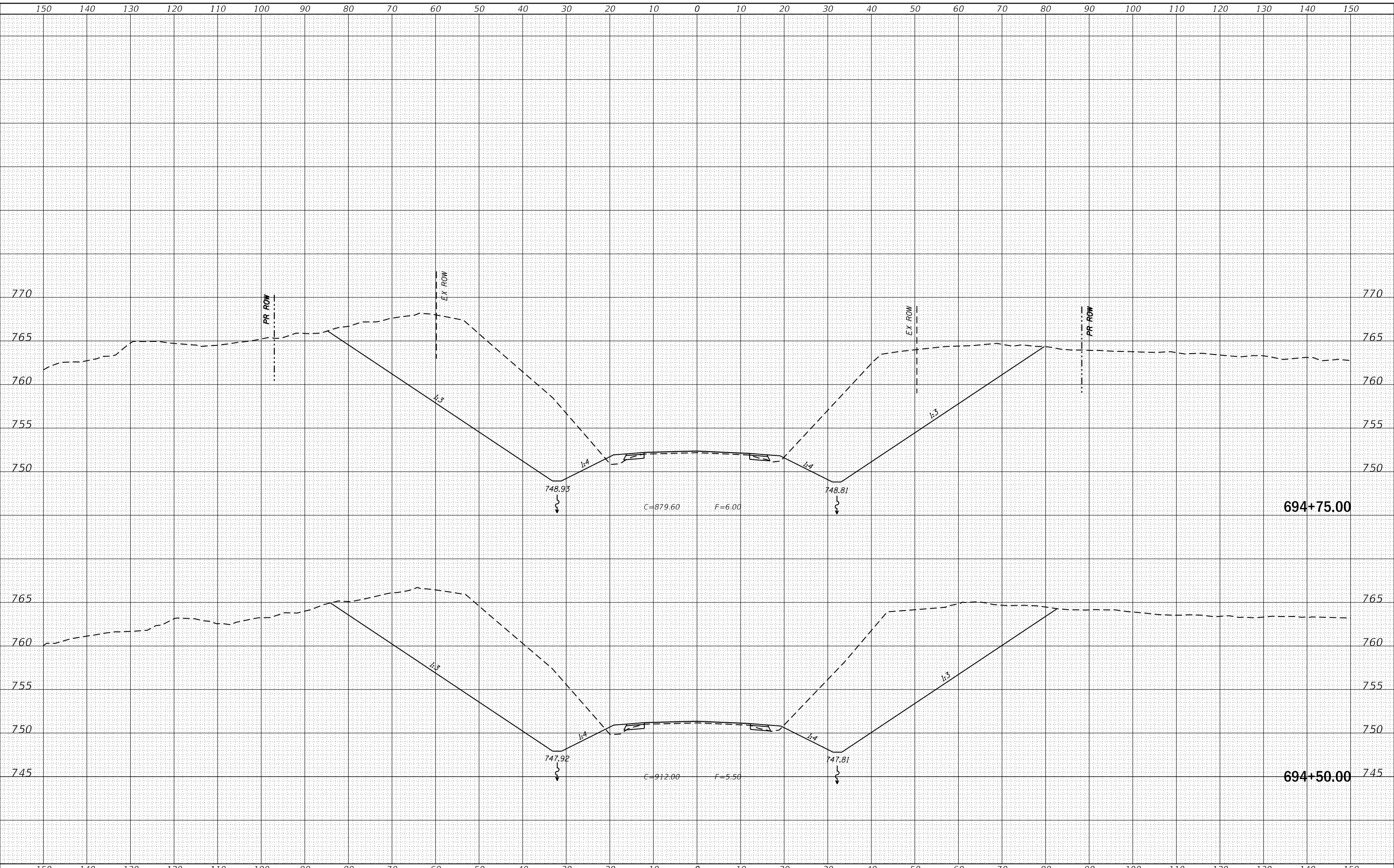
SCALE: SHEET OF SHEETS STA. 694+00.00 TO STA. 694+25.00

F.A.S. RTE. 1188	SECTION *	COUNTY HENRY	TOTAL SHEETS 697	SHEET NO. 518
CONTRACT NO. 64F50				
ILLINOIS FED. AID PROJECT				

FINAL SURVEY NO.	SURVEYED	DATE
NOTE BOOK	PLOTTED	BY
AREAS CHECKED	TEMPLATE	
	AREAS	

ORIGINAL SURVEY NO.	SURVEYED	DATE
NOTE BOOK	PLOTTED	BY
AREAS CHECKED	TEMPLATE	
	AREAS	

MODEL: Defn.rvt
 FILE NAME: D:\1185\4\EBID\INT\Ca Illinois\pwp\WIDOT\Documents\DOT Office\District 2\Projects\0211309\CA00\Draws\CAD\Draws\0211309-snc-xsect.html.dgn



USER NAME = cushmanbw	DESIGNED -	REVISED -
	DRAWN -	REVISED -
PLOT SCALE = 20.0000' / in.	CHECKED -	REVISED -
PLOT DATE = 8/24/2017	DATE -	REVISED -

**STATE OF ILLINOIS
DEPARTMENT OF TRANSPORTATION**

US 150 X-SECTIONS

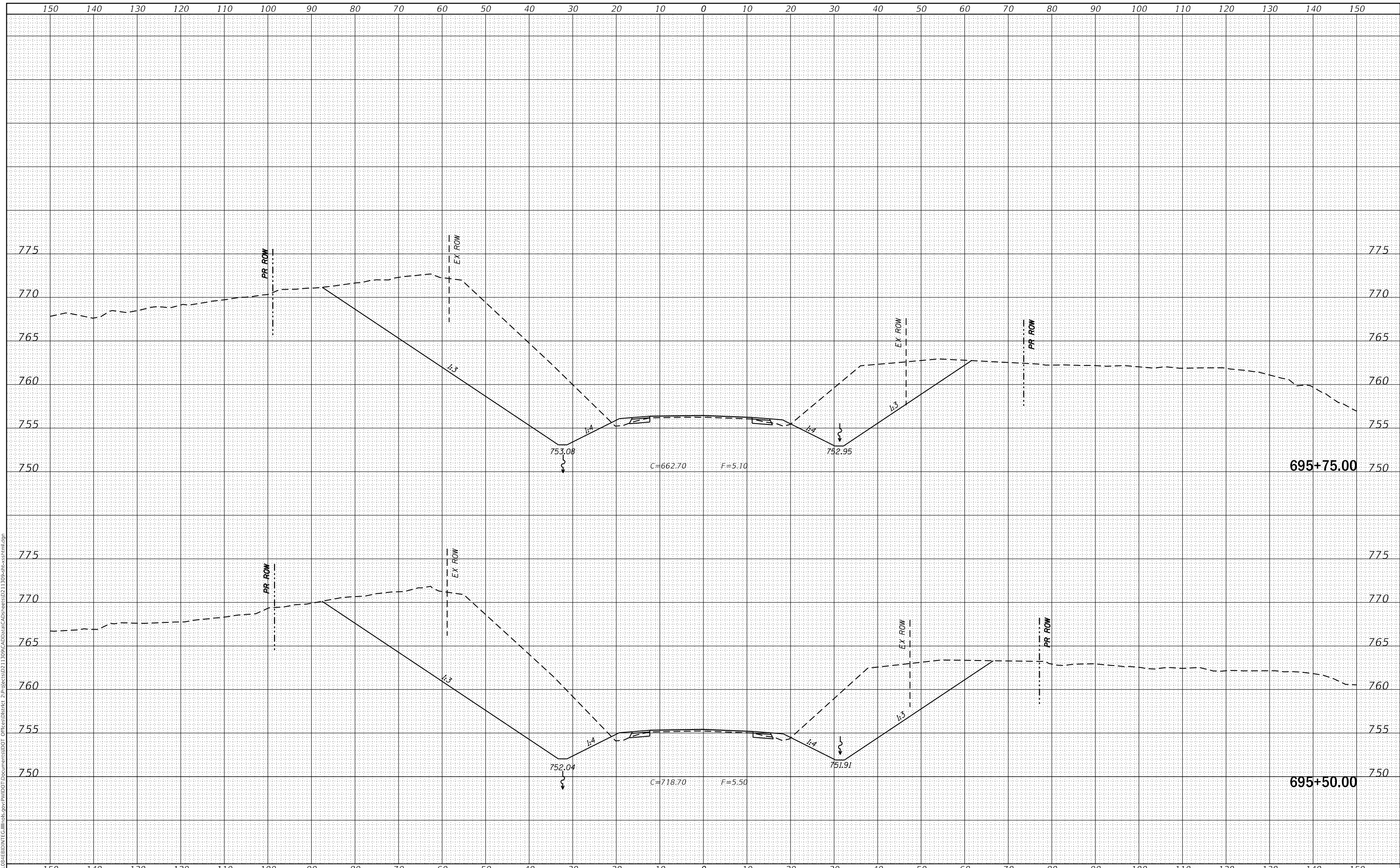
SCALE: SHEET OF SHEETS STA. 694+50.00 TO STA. 694+75.00

F.A.S. RTE. 1188	SECTION *	COUNTY HENRY	TOTAL SHEETS 697	SHEET NO. 519
CONTRACT NO. 64F50				
ILLINOIS FED. AID PROJECT				

FINAL SURVEY NO.	SURVEYED	DATE
NOTE BOOK	PLOTTED	
	TEMPLATE	
	AREAS CHECKED	

ORIGINAL SURVEY NO.	SURVEYED	DATE
NOTE BOOK	PLOTTED	
	TEMPLATE	
	AREAS CHECKED	

MODEL: Defaulr
 FILE NAME: D:\1185\4\EB\BENT\Tc\Illinois\pwr\WIDOT\Documents\DOT Office\District 2\Projects\0211309\CA00Data\CAD\areas\0211309-snc-xsect.html.dgn



USER NAME = cushmanbw	DESIGNED -	REVISED -
	DRAWN -	REVISED -
PLOT SCALE = 20.0000' / in.	CHECKED -	REVISED -
PLOT DATE = 8/24/2017	DATE -	REVISED -

**STATE OF ILLINOIS
DEPARTMENT OF TRANSPORTATION**

US 150 X-SECTIONS

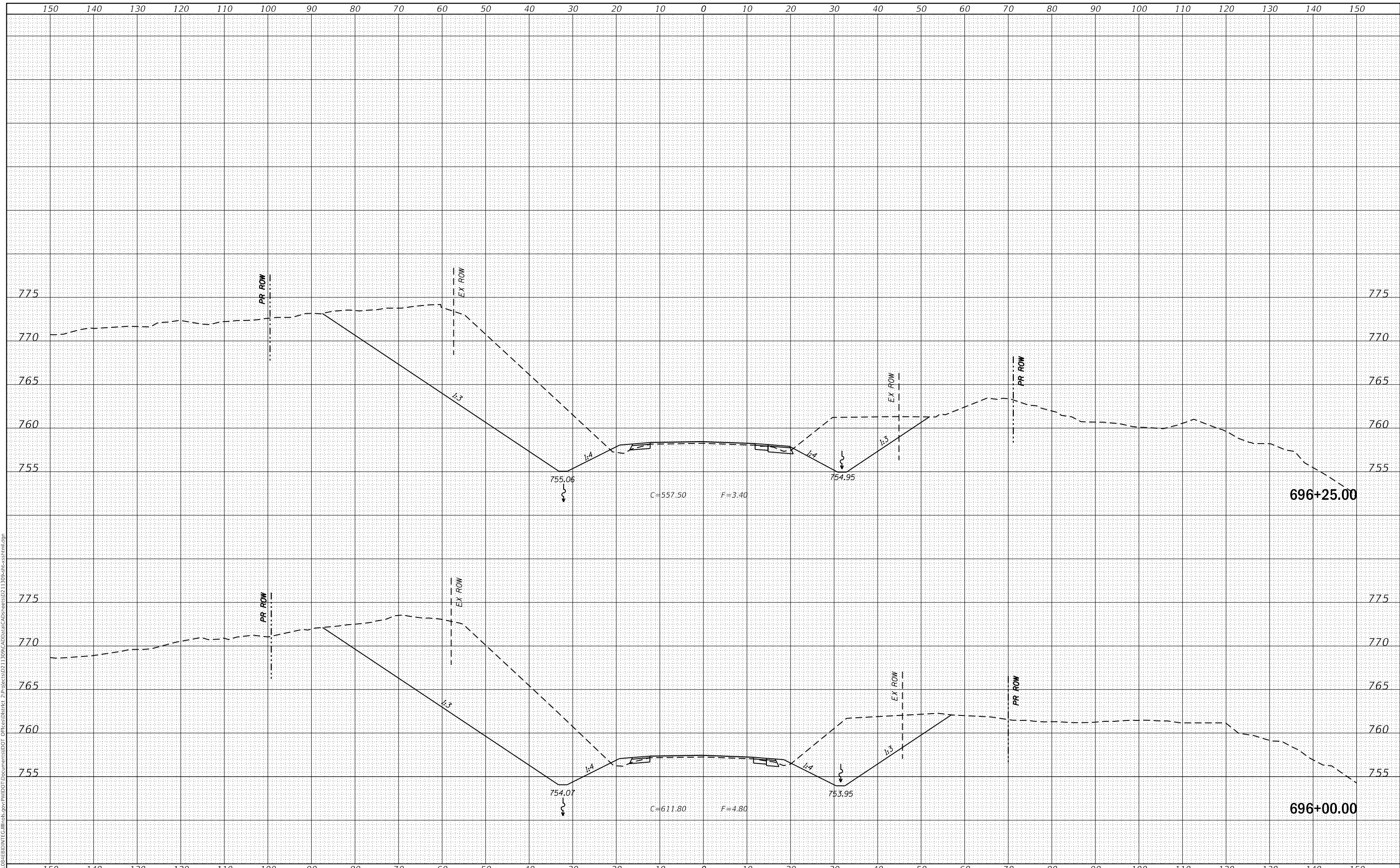
SCALE: SHEET OF SHEETS STA. 695+50.00 TO STA. 695+75.00

F.A.S. RTE. 1188	SECTION *	COUNTY HENRY	TOTAL SHEETS 697	SHEET NO. 521
CONTRACT NO. 64F50				

FINAL SURVEY NO.	SURVEYED	DATE
NOTE BOOK	PLOTTED	BY
AREAS CHECKED	TEMPLATE	
	AREAS CHECKED	

ORIGINAL SURVEY NO.	SURVEYED	DATE
NOTE BOOK	PLOTTED	BY
AREAS CHECKED	TEMPLATE	
	AREAS CHECKED	

MODEL: Defn.rvt
FILE NAME: D:\ILLINOIS\BID\NTC\Illinois\pwp\WIDOT\Documents\DOT Offices\District 2\Projects\0211309\CAD\Drawings\CAD\Drawings\0211309-snc-xsect.html.dgn



USER NAME = cushmanbw	DESIGNED -	REVISED -
	DRAWN -	REVISED -
PLOT SCALE = 20.0000' / in.	CHECKED -	REVISED -
PLOT DATE = 8/24/2017	DATE -	REVISED -

**STATE OF ILLINOIS
DEPARTMENT OF TRANSPORTATION**

US 150 X-SECTIONS

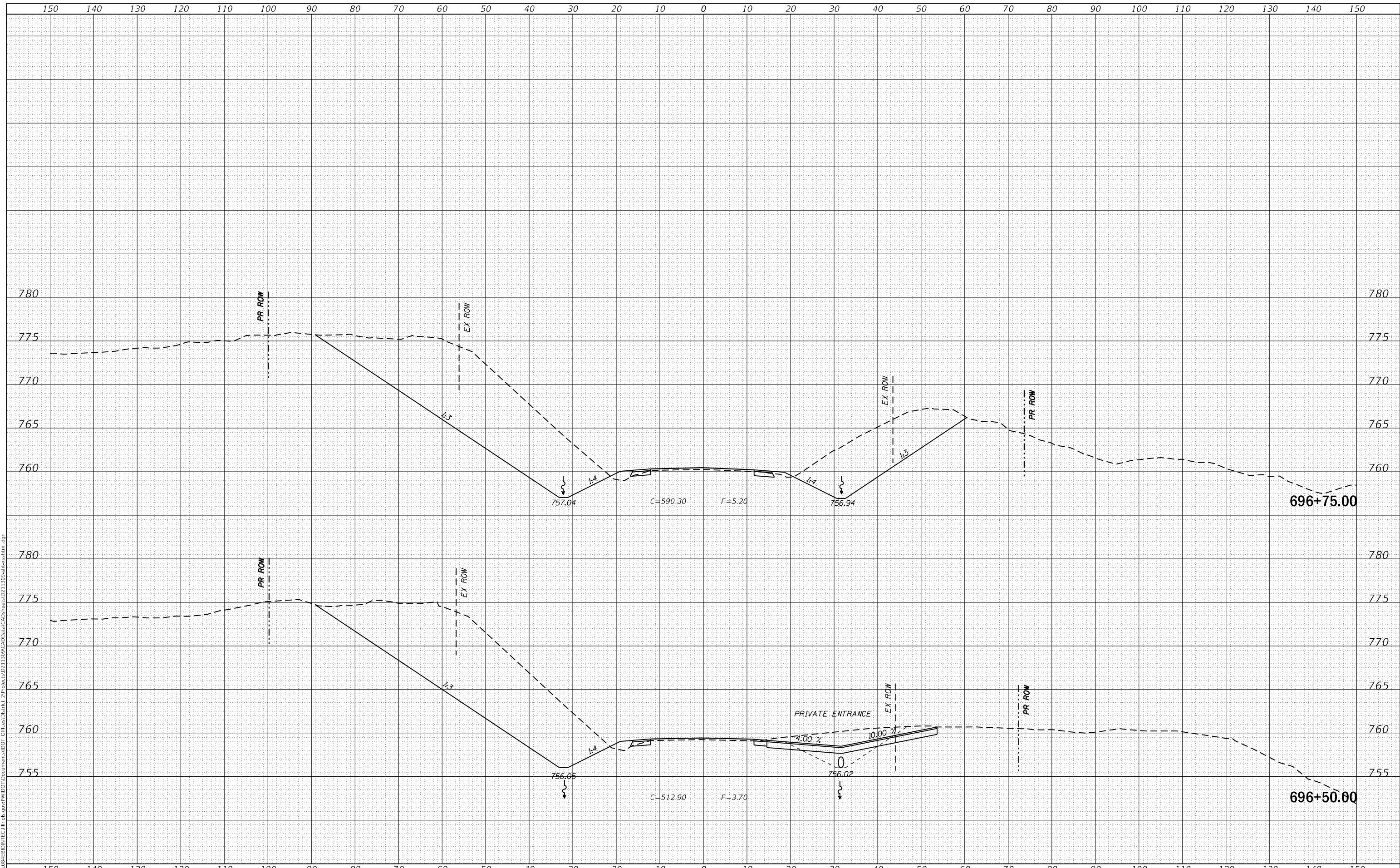
SCALE: SHEET OF SHEETS STA. 696+00.00 TO STA. 696+25.00

F.A.S. RTE. 1188	SECTION *	COUNTY HENRY	TOTAL SHEETS 697	SHEET NO. 522
CONTRACT NO. 64F50				
ILLINOIS FED. AID PROJECT				

FINAL SURVEY NO.	SURVEYED	DATE
NOTE BOOK NO.	PLOTTED	BY
AREAS CHECKED	TEMPLATE	
	AREAS CHECKED	

ORIGINAL SURVEY NO.	SURVEYED	DATE
NOTE BOOK NO.	PLOTTED	BY
AREAS CHECKED	TEMPLATE	
	AREAS CHECKED	

MODEL: Defn.rvt
FILE NAME: D:\ILLINOIS\EBID\NTC\Illinois.gov\PW\DOT\Documents\DOT Offices\District 2\Projects\0211309\CA0\Draws\CAD\Draws\0211309-snc-xsect.html.dgn



USER NAME = cushmanbw	DESIGNED -	REVISED -
PLOT SCALE = 20.0000' / in.	DRAWN -	REVISED -
PLOT DATE = 8/24/2017	CHECKED -	REVISED -
	DATE -	REVISED -

**STATE OF ILLINOIS
DEPARTMENT OF TRANSPORTATION**

US 150 X-SECTIONS

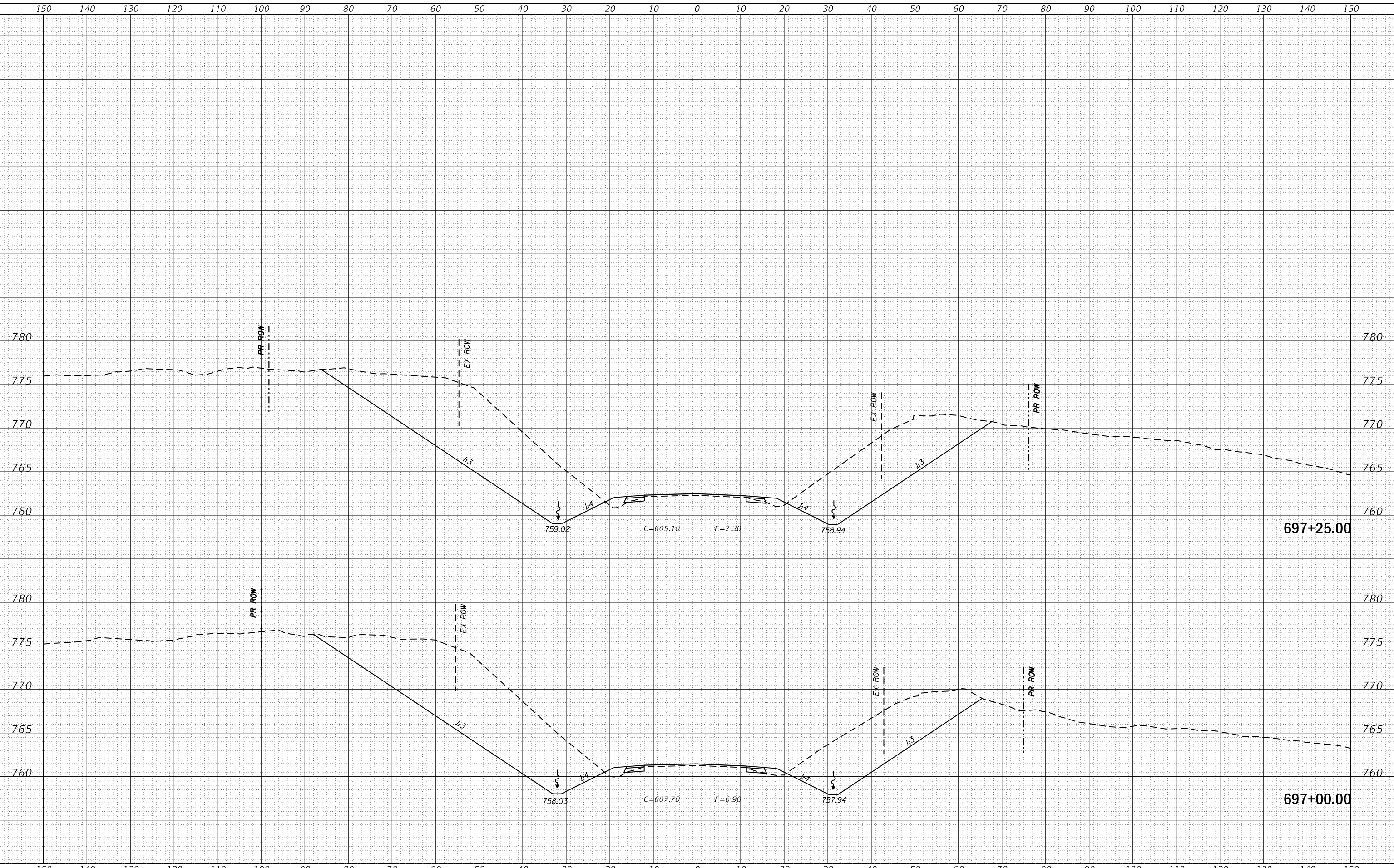
SCALE: SHEET OF SHEETS STA. 696+50.00 TO STA. 696+75.00

F.A.S. RTE. 1188	SECTION *	COUNTY HENRY	TOTAL SHEETS 697	SHEET NO. 523
CONTRACT NO. 64F50				
ILLINOIS FED. AID PROJECT				

FINAL SURVEY NO.	SURVEYED	DATE
NOTE BOOK	PLOTTED	BY
AREAS CHECKED	TEMPLATE	
	AREAS CHECKED	

ORIGINAL SURVEY NO.	SURVEYED	DATE
NOTE BOOK	PLOTTED	BY
AREAS CHECKED	TEMPLATE	
	AREAS CHECKED	

MODEL: Defaulr
 FILE NAME: D:\118R5-4\EBID\NTC\Illinois\pwp\WDDT\Documents\DOT Office\District 2\Project\0211309\CAD\Drawings\0211309-xsec.html.dgn



USER NAME = cushmanbw	DESIGNED -	REVISED -
	DRAWN -	REVISED -
PLOT SCALE = 20.0000' / in.	CHECKED -	REVISED -
PLOT DATE = 8/24/2017	DATE -	REVISED -

**STATE OF ILLINOIS
DEPARTMENT OF TRANSPORTATION**

US 150 X-SECTIONS

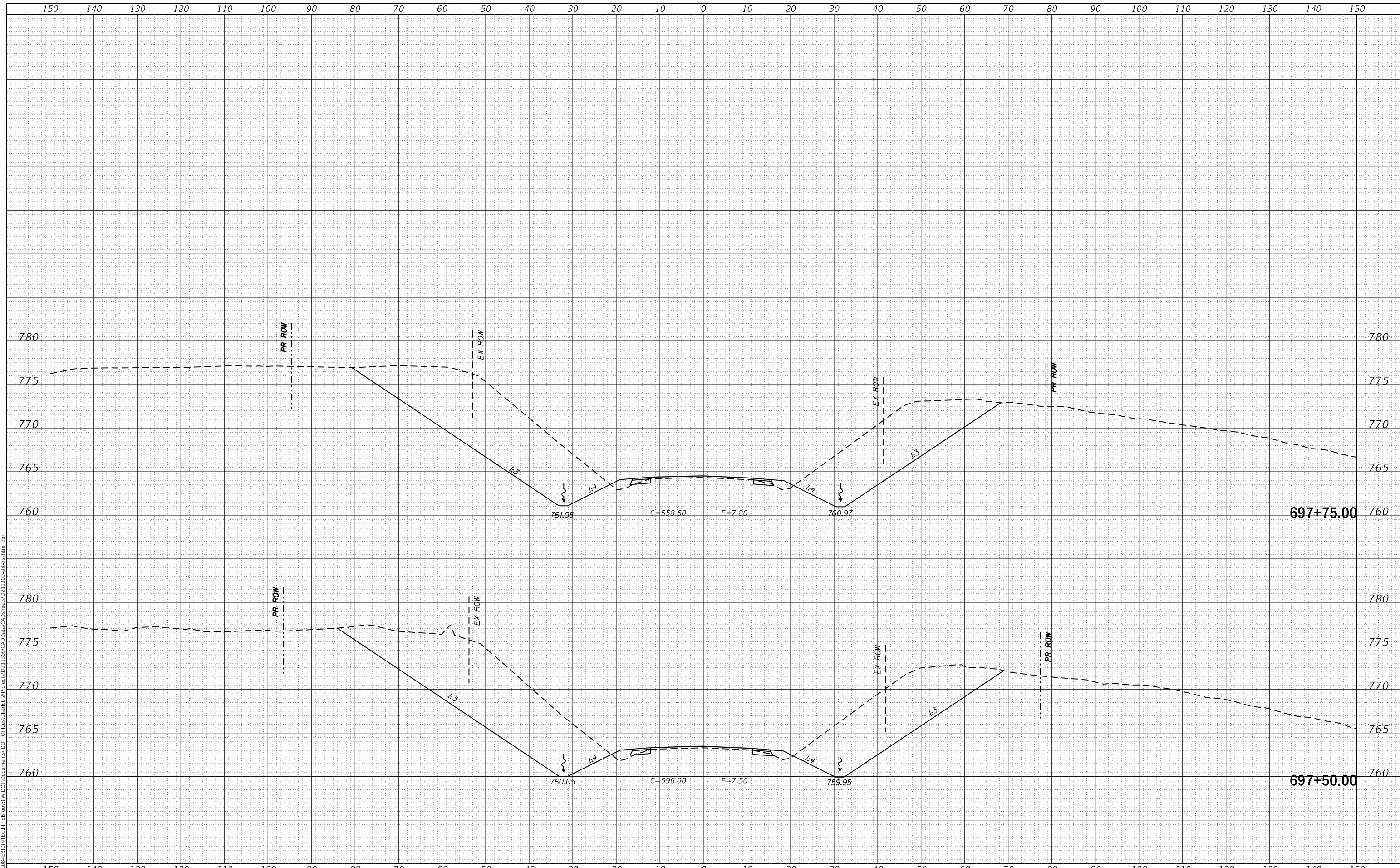
SCALE: SHEET OF SHEETS STA. 697+00.00 TO STA. 697+25.00

F.A.S. RTE. 1188	SECTION *	COUNTY HENRY	TOTAL SHEETS 697	SHEET NO. 524
CONTRACT NO. 64F50				
ILLINOIS FED. AID PROJECT				

FINAL SURVEY NO.	SURVEYED	DATE
NOTE BOOK	PLOTTED	BY
AREAS CHECKED	TEMPLATE	
	AREAS CHECKED	

ORIGINAL SURVEY NO.	SURVEYED	DATE
NOTE BOOK	PLOTTED	BY
AREAS CHECKED	TEMPLATE	
	AREAS CHECKED	

MODEL: Defnair
 FILE NAME: D:\118R5-4\EBID\NTC\Illinois\pwp\WIDOT\Documents\DOT Office\District 2\Projects\0211309\CAD\Drawings\CAD\arees\0211309-snc-xsect.html.dgn



USER NAME = cushmanbw	DESIGNED -	REVISED -
	DRAWN -	REVISED -
PLOT SCALE = 20.0000' / in.	CHECKED -	REVISED -
PLOT DATE = 8/24/2017	DATE -	REVISED -

**STATE OF ILLINOIS
DEPARTMENT OF TRANSPORTATION**

US 150 X-SECTIONS

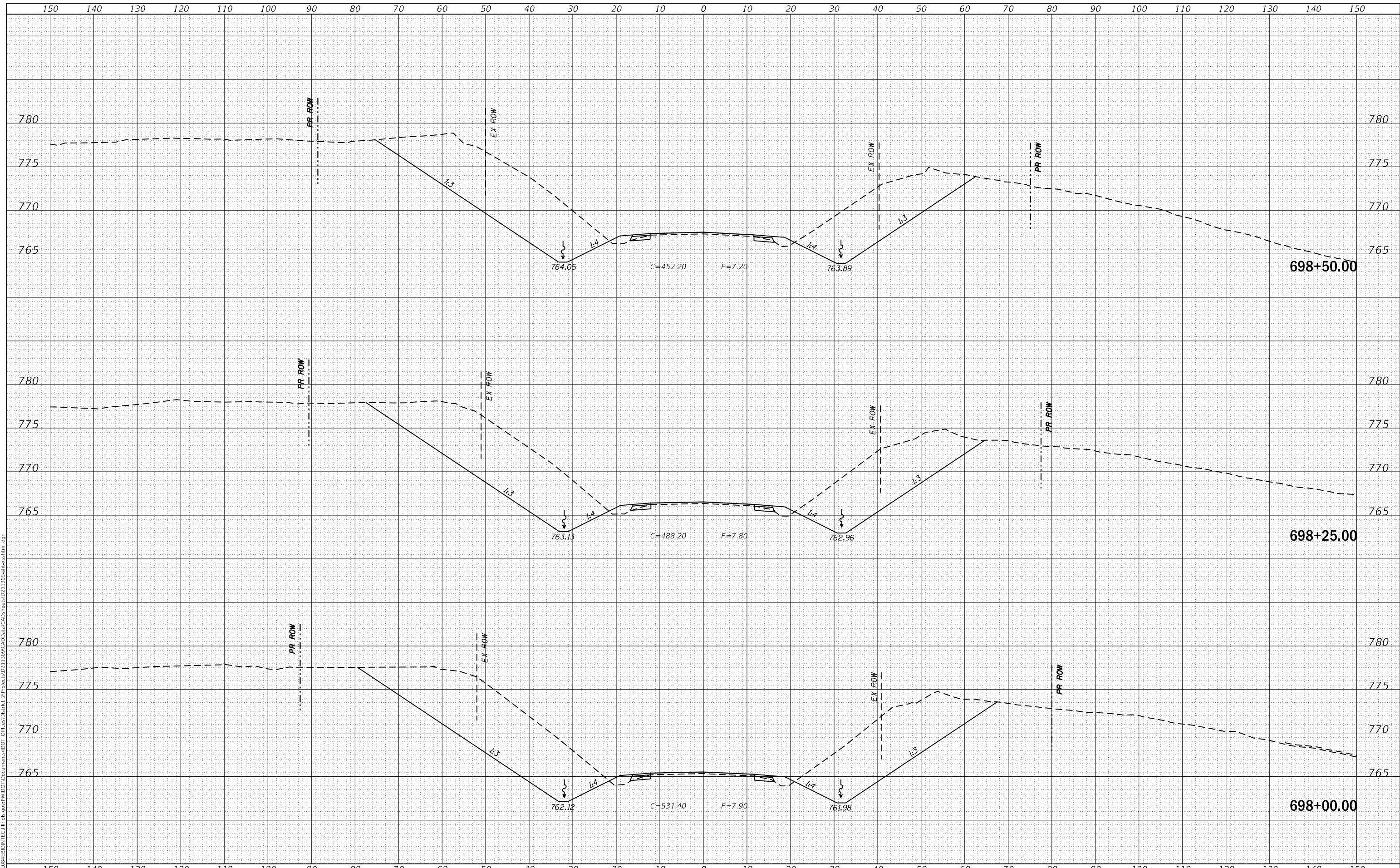
SCALE: SHEET OF SHEETS STA. 697+50.00 TO STA. 697+75.00

F.A.S. RTE. 1188	SECTION *	COUNTY HENRY	TOTAL SHEETS 697	SHEET NO. 525
CONTRACT NO. 64F50				
ILLINOIS FED. AID PROJECT				

DATE	
BY	
SURVEYED	
PLOTTED	
TEMPLATE	
AREAS CHECKED	
FINAL SURVEY NO.	
NOTE BOOK NO.	
AREAS CHECKED	

DATE	
BY	
SURVEYED	
PLOTTED	
TEMPLATE	
AREAS CHECKED	
ORIGINAL SURVEY NO.	
NOTE BOOK NO.	
AREAS CHECKED	

MODEL: Defaul
 FILE NAME: D:\ILLINOIS\EBID\INT\G:\Illinois\pwp\WIDOT\Documents\DOT Office\District 2\Project\0211309\CAD\DATA\CAD\areas\0211309-snc-xsect.html.dgn



USER NAME = cushmanbw	DESIGNED -	REVISED -
	DRAWN -	REVISED -
PLOT SCALE = 20.0000' / in.	CHECKED -	REVISED -
PLOT DATE = 8/24/2017	DATE -	REVISED -

**STATE OF ILLINOIS
 DEPARTMENT OF TRANSPORTATION**

US 150 X-SECTIONS

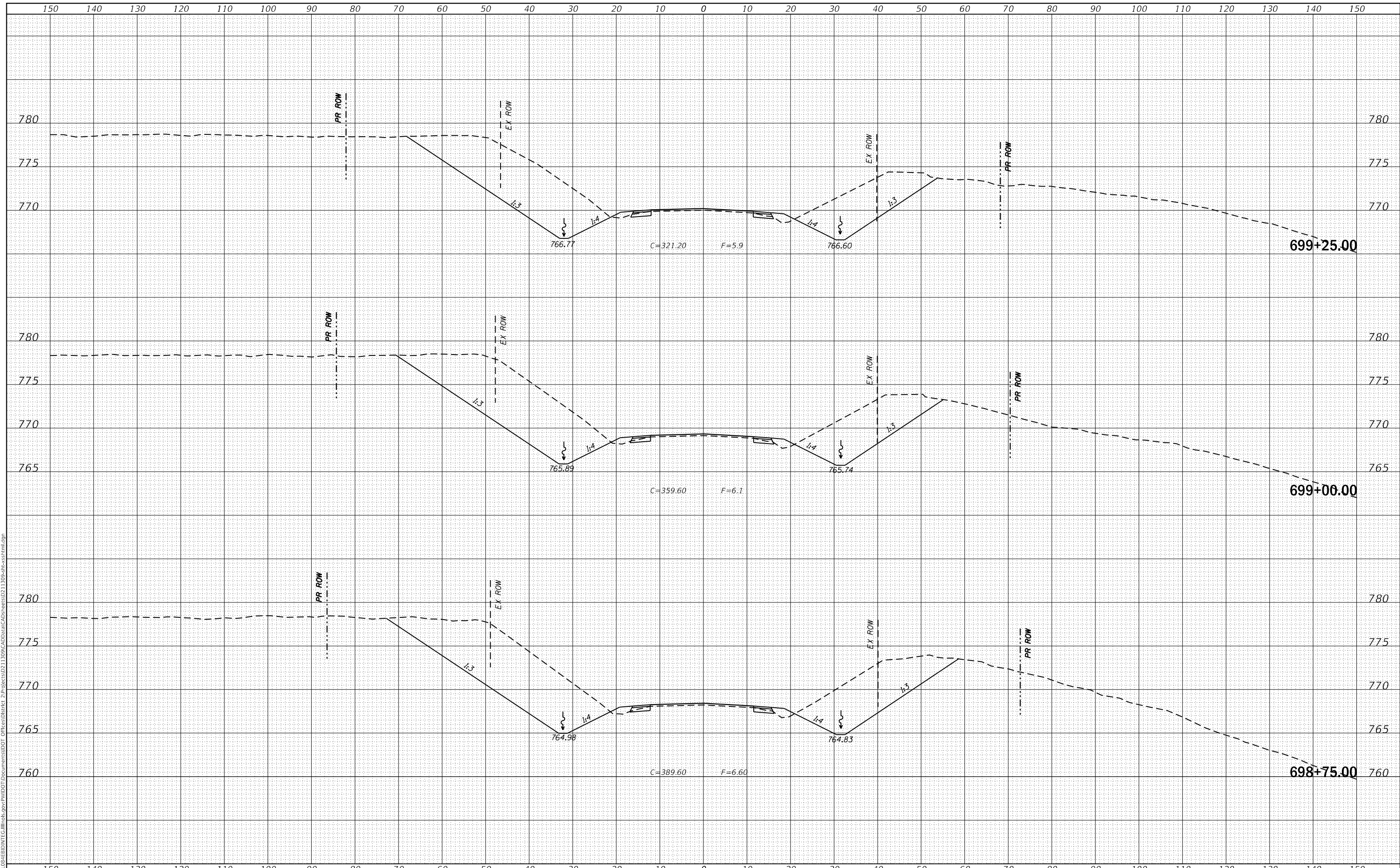
SCALE: SHEET OF SHEETS STA. 698+00.00 TO STA. 698+50.00

F.A.S. RTE. 1188	SECTION *	COUNTY HENRY	TOTAL SHEETS 697	SHEET NO. 526
CONTRACT NO. 64F50				
ILLINOIS FED. AID PROJECT				

FINAL SURVEY NO.	SURVEYED	DATE
NOTE BOOK	PLOTTED	BY
AREAS CHECKED	TEMPLATE	
	AREAS CHECKED	

ORIGINAL SURVEY NO.	SURVEYED	DATE
NOTE BOOK	PLOTTED	BY
AREAS CHECKED	TEMPLATE	
	AREAS CHECKED	

MODEL: Defnair
 FILE NAME: D:\118R5-4\EBID\NTC\Illinois\pwp\WIDOT\Documents\DOT Office\District 2\Projects\0211309\CA00Data\CAD\Drawings\0211309-snc-xsect.html.dgn



USER NAME = cushmanbw	DESIGNED -	REVISED -
PLOT SCALE = 20.0000' / in.	DRAWN -	REVISED -
PLOT DATE = 8/24/2017	CHECKED -	REVISED -
	DATE -	REVISED -

**STATE OF ILLINOIS
 DEPARTMENT OF TRANSPORTATION**

US 150 X-SECTIONS

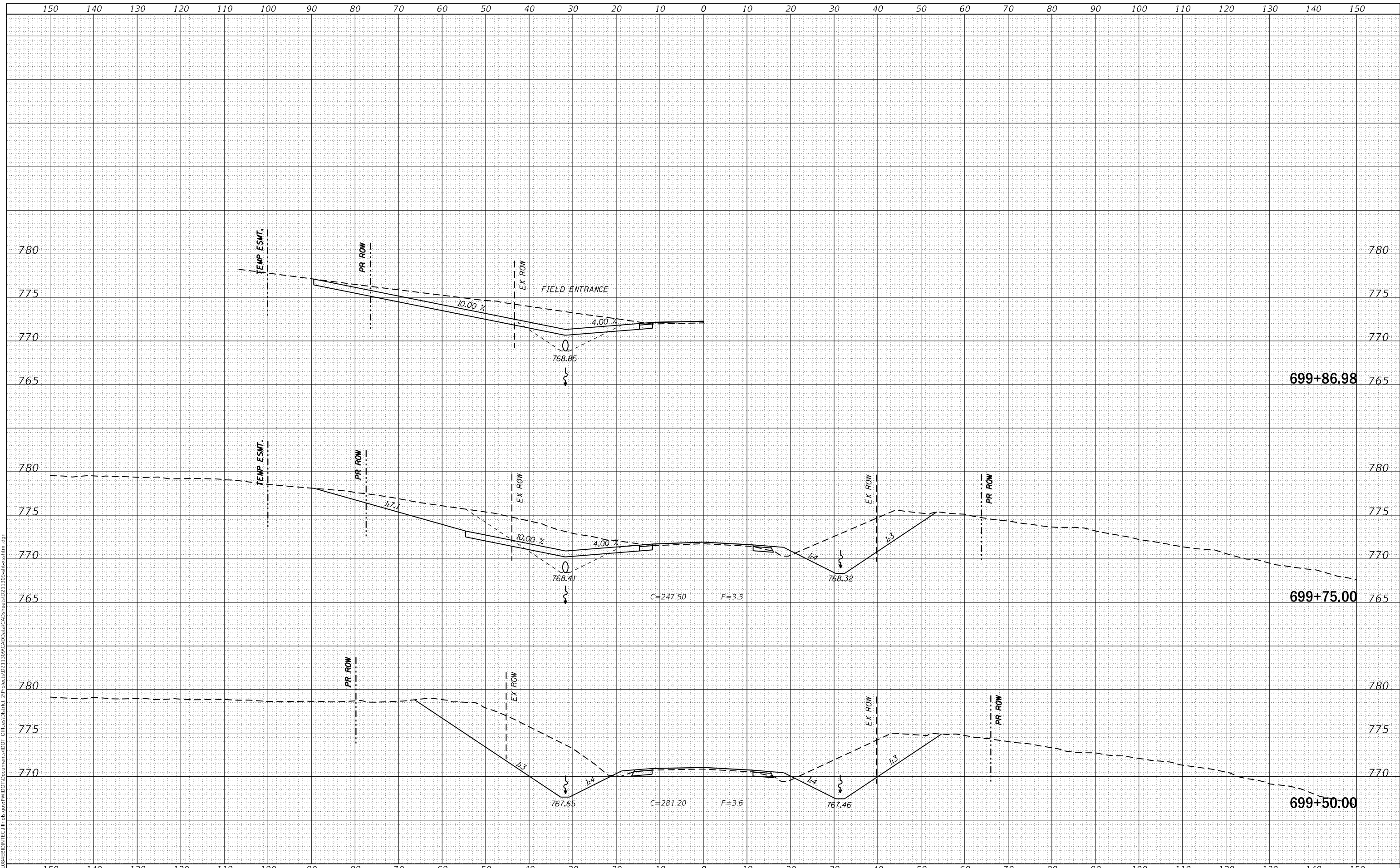
SCALE: SHEET OF SHEETS STA. 698+75.00 TO STA. 699+25.00

F.A.S. RTE. 1188	SECTION *	COUNTY HENRY	TOTAL SHEETS 697	SHEET NO. 527
CONTRACT NO. 64F50				
ILLINOIS FED. AID PROJECT				

DATE	
BY	
FINAL SURVEY NO.	
SURVEYED AREAS CHECKED	
PLOTTED TEMPLATE	
NOTE BOOK	
AREAS CHECKED	

DATE	
BY	
ORIGINAL SURVEY NO.	
SURVEYED AREAS CHECKED	
PLOTTED TEMPLATE	
NOTE BOOK	
AREAS CHECKED	

MODEL: Defaulr
 FILE NAME: D:\118R5-4\EBID\NTC\Illinois\pwp\WIDOT\Documents\DOT Offices\District 2\Projects\0211309\CA0\Draws\CAD\Draws\0211309-snc-xsect.html.dgn



USER NAME = cushmanbw	DESIGNED -	REVISD -
	DRAWN -	REVISD -
PLOT SCALE = 20.0000' / in.	CHECKED -	REVISD -
PLOT DATE = 8/24/2017	DATE -	REVISD -

**STATE OF ILLINOIS
 DEPARTMENT OF TRANSPORTATION**

US 150 X-SECTIONS

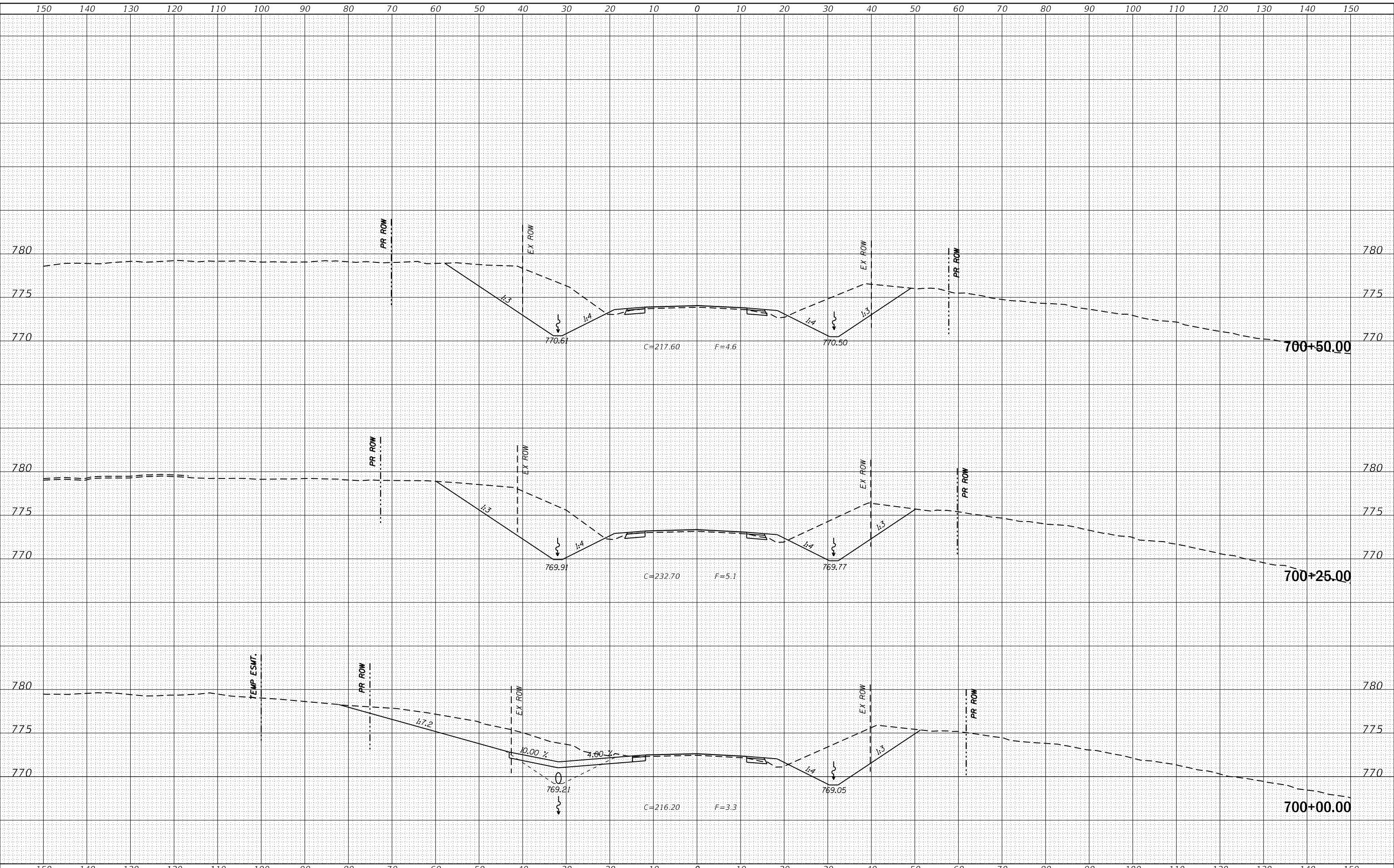
SCALE: SHEET OF SHEETS STA. 699+50.00 TO STA. 699+86.98

F.A.S. RTE. 1188	SECTION *	COUNTY HENRY	TOTAL SHEETS 697	SHEET NO. 528
CONTRACT NO. 64F50				

FINAL SURVEY NO.	SURVEYED	DATE
NOTE BOOK	PLOTTED	BY
AREAS CHECKED	TEMPLATE	
	AREAS CHECKED	

ORIGINAL SURVEY NO.	SURVEYED	DATE
NOTE BOOK	PLOTTED	BY
AREAS CHECKED	TEMPLATE	
	AREAS CHECKED	

MODEL: Defnair
 FILE NAME: D:\ILLINOIS\BID\INT\G:\Illinois\pwp\PWDOT\Documents\DOT Office\District 2\Projects\0211309\CA0\Draws\CAD\Draws\0211309-snc-xsect.html.dgn



USER NAME =	cushmanbw
DESIGNED -	
DRAWN -	
CHECKED -	
DATE -	

REVISED -	
REVISED -	
REVISED -	
REVISED -	

**STATE OF ILLINOIS
DEPARTMENT OF TRANSPORTATION**

US 150 X-SECTIONS

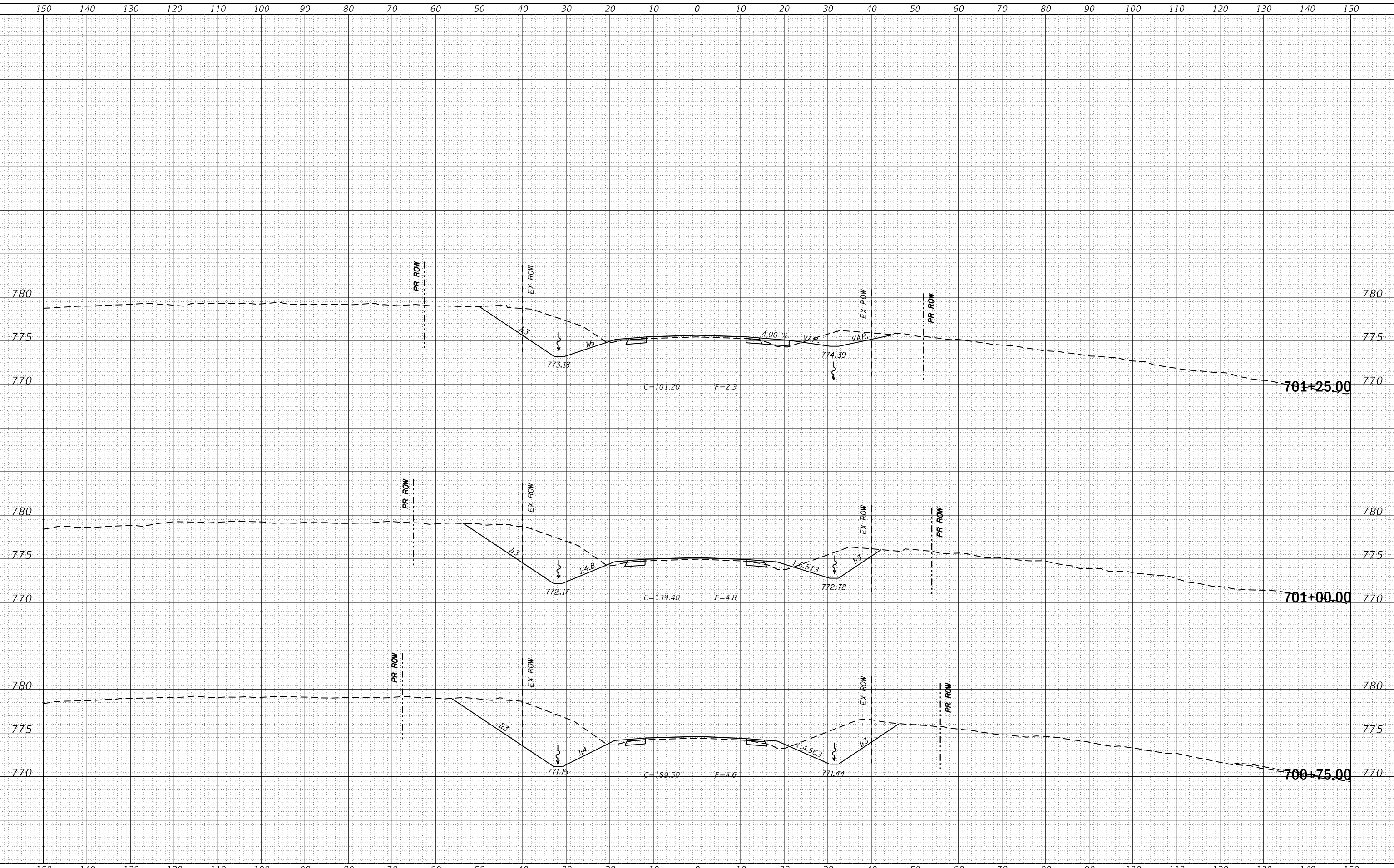
SCALE: SHEET OF SHEETS STA. 700+00.00 TO STA. 700+50.00

F.A.S. RTE.	SECTION	COUNTY	TOTAL SHEETS	SHEET NO.
1188	*	HENRY	697	529
CONTRACT NO. 64F50				
ILLINOIS FED. AID PROJECT				

FINAL SURVEY	SURVEYED	DATE
NOTE BOOK	PLOTTED	BY
NO.	TEMPLATE	
	AREAS CHECKED	

ORIGINAL SURVEY	SURVEYED	DATE
NOTE BOOK	PLOTTED	BY
NO.	TEMPLATE	
	AREAS CHECKED	

MODEL: Defnair
 FILE NAME: D:\1185\4\EBID\INT\Ca Illinois\pwp\WIDOT\Documents\DOT Office\District 2\Projects\0211309\CA00Data\CAD\areas\0211309-snc-x-section1.dgn



USER NAME = cushmanbw	DESIGNED -	REVISED -
PLOT SCALE = 20.0000' / in.	DRAWN -	REVISED -
PLOT DATE = 8/24/2017	CHECKED -	REVISED -
	DATE -	REVISED -

**STATE OF ILLINOIS
 DEPARTMENT OF TRANSPORTATION**

US 150 X-SECTIONS

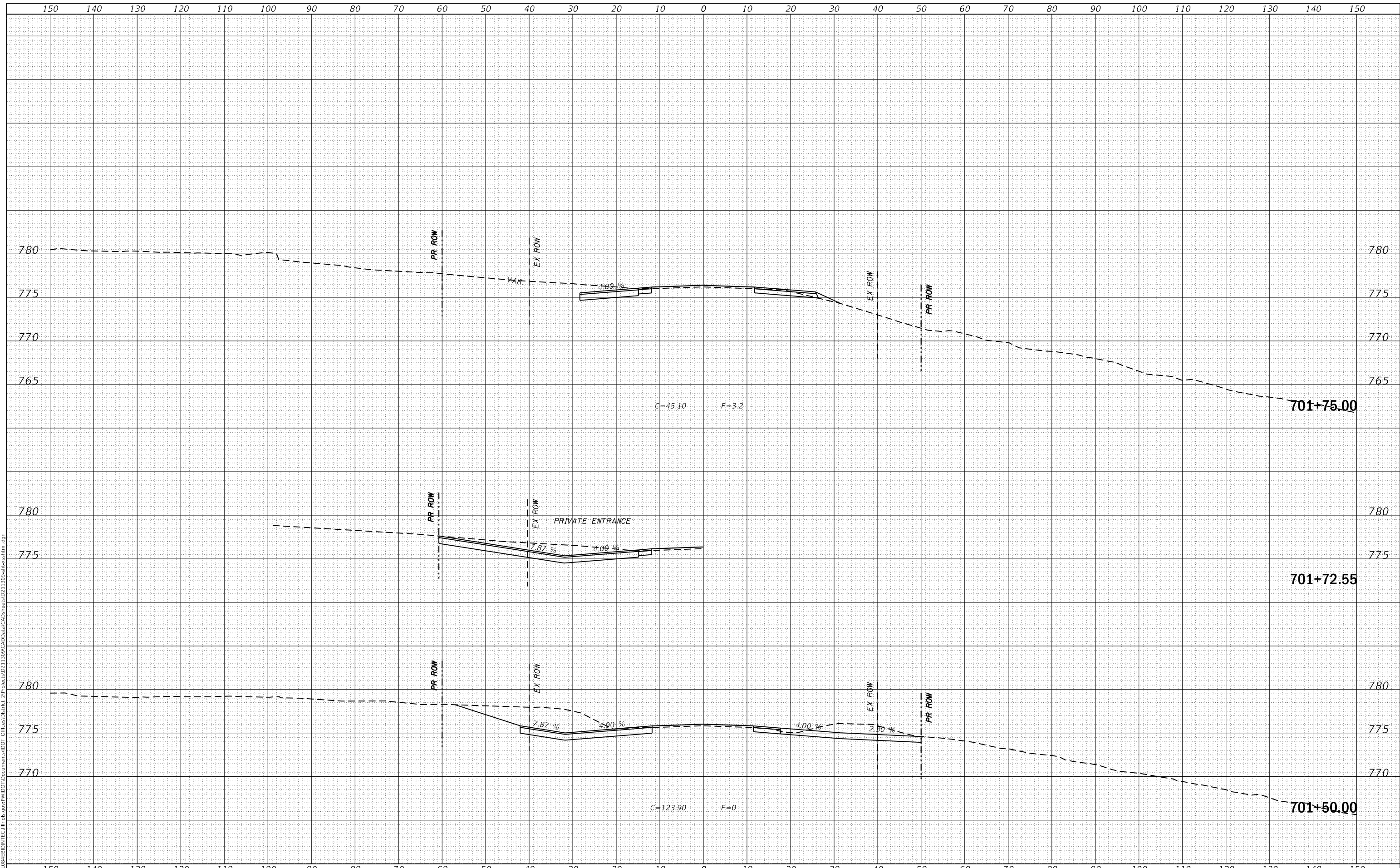
SCALE: SHEET OF SHEETS STA. 700+75.00 TO STA. 701+25.00

F.A.S. RTE. 1188	SECTION *	COUNTY HENRY	TOTAL SHEETS 697	SHEET NO. 530
CONTRACT NO. 64F50				
ILLINOIS FED. AID PROJECT				

FINAL SURVEY NO.	SURVEYED	DATE
NOTE BOOK NO.	PLOTTED	
	TEMPLATE	
	AREAS CHECKED	

ORIGINAL SURVEY NO.	SURVEYED	DATE
NOTE BOOK NO.	PLOTTED	
	TEMPLATE	
	AREAS CHECKED	

MODEL: Defn.rvt
 FILE NAME: D:\118R5-4\EBID\NTC\Illinois\pwp\WIDOT\Documents\DOT Office\District 2\Projects\0211309\CA0\Draws\CAD\Draws\0211309-x-section.html.dgn



USER NAME = cushmanbw	DESIGNED -	REVISED -
	DRAWN -	REVISED -
PLOT SCALE = 20.0000' / in.	CHECKED -	REVISED -
PLOT DATE = 8/24/2017	DATE -	REVISED -

**STATE OF ILLINOIS
 DEPARTMENT OF TRANSPORTATION**

US 150 X-SECTIONS

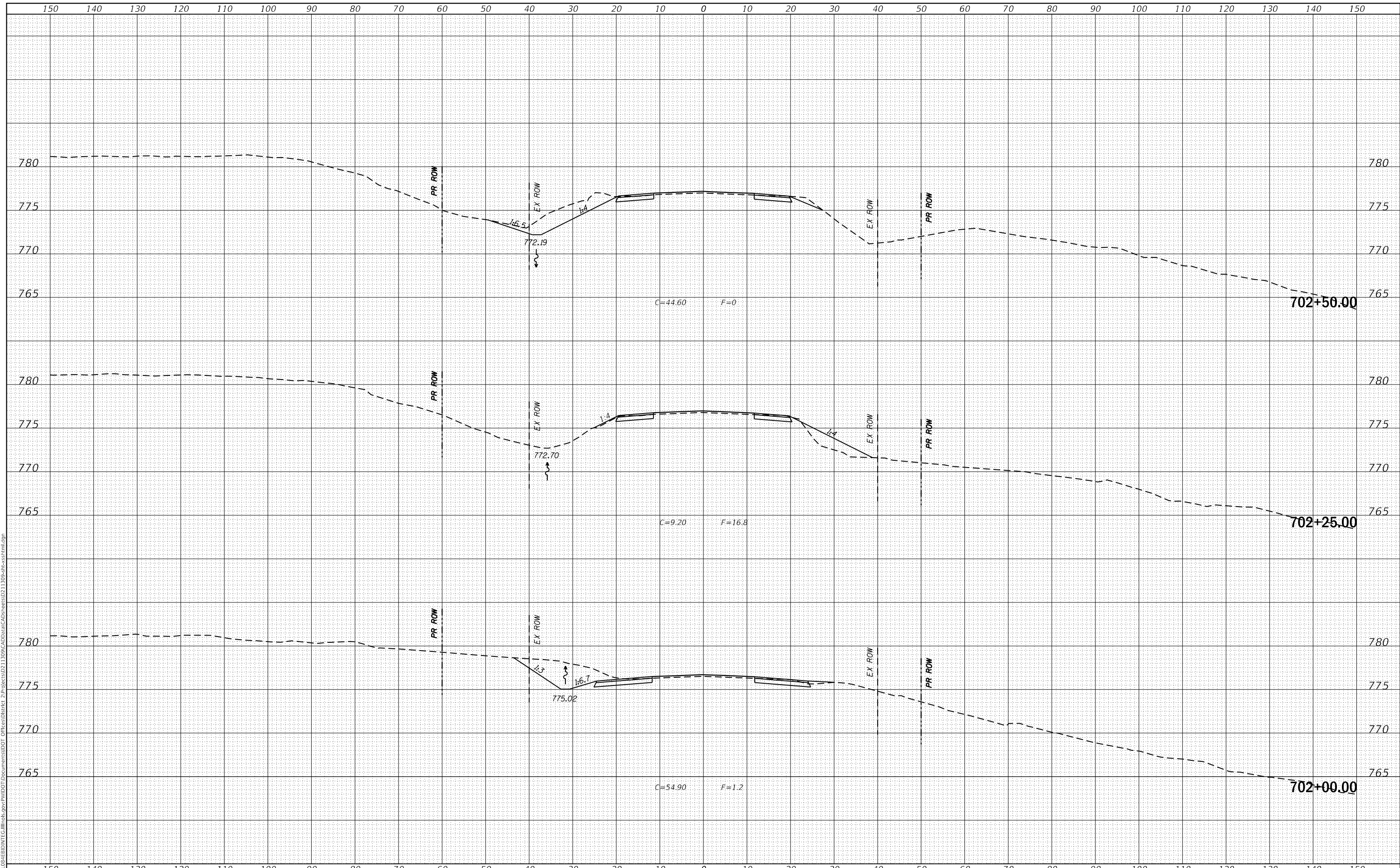
SCALE: SHEET OF SHEETS STA. 701+50.00 TO STA. 701+75.00

F.A.S. RTE. 1188	SECTION *	COUNTY HENRY	TOTAL SHEETS 697	SHEET NO. 531
CONTRACT NO. 64F50				
ILLINOIS FED. AID PROJECT				

DATE	
BY	
SURVEYED	
PLOTTED	
TEMPLATE	
AREAS CHECKED	
FINAL SURVEY NO.	
NOTE BOOK NO.	
AREAS CHECKED	

DATE	
BY	
SURVEYED	
PLOTTED	
TEMPLATE	
AREAS CHECKED	
ORIGINAL SURVEY NO.	
NOTE BOOK NO.	
AREAS CHECKED	

MODEL: Defn.rvt
 FILE NAME: D:\118R5\4\EBID\INT\G:\Illinois\pwr\PWIDOT\Documents\DOT Office\District 2\Project\0211309\CA00Data\CAD\areas\0211309-snc-x-section.html.dgn



USER NAME = cushmanbw	DESIGNED -	REVISED -
	DRAWN -	REVISED -
PLOT SCALE = 20.0000 ' / in.	CHECKED -	REVISED -
PLOT DATE = 8/24/2017	DATE -	REVISED -

**STATE OF ILLINOIS
DEPARTMENT OF TRANSPORTATION**

US 150 X-SECTIONS

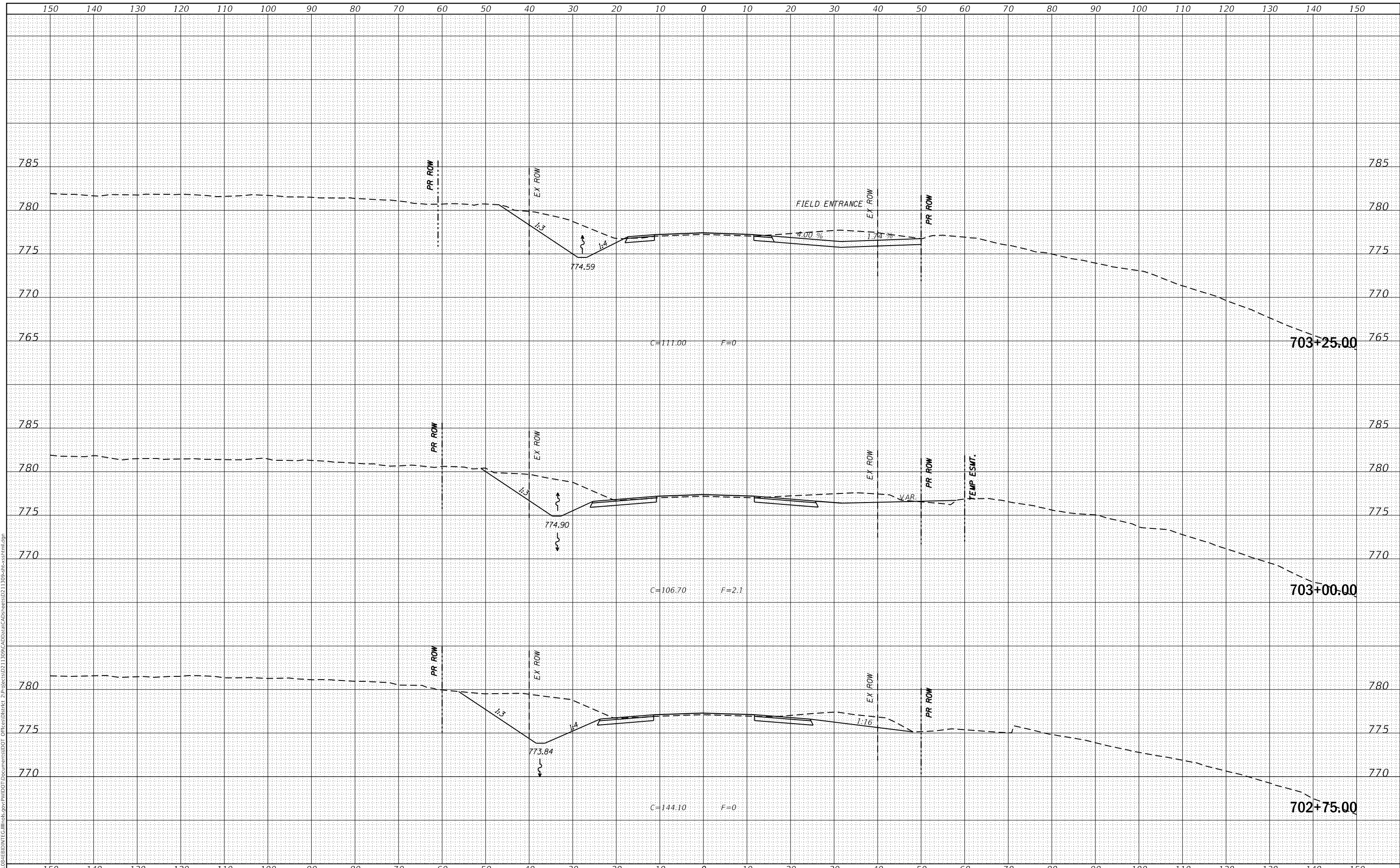
SCALE: SHEET OF SHEETS STA. 702+00.00 TO STA. 702+50.00

F.A.S. RTE.	SECTION	COUNTY	TOTAL SHEETS	SHEET NO.
1188	*	HENRY	697	532
CONTRACT NO. 64F50				

DATE	
BY	
SURVEYED	
PLOTTED	
TEMPLATE	
AREAS CHECKED	
FINAL SURVEY	
NOTE BOOK	
NO.	

DATE	
BY	
SURVEYED	
PLOTTED	
TEMPLATE	
AREAS CHECKED	
ORIGINAL SURVEY	
NOTE BOOK	
NO.	

MODEL: Defnair
 FILE NAME: D:\ILLINOIS\EBID\INT\G:\Illinois\pwp\WIDOT\Documents\DOT Office\District 2\Projects\0211309\CA0\Draws\CAD\Draws\0211309-snc-xsect.html.dgn



USER NAME =	cushmanbw
DESIGNED -	REVISD -
DRAWN -	REVISD -
PLOT SCALE =	20.0000 ' / in.
CHECKED -	REVISD -
DATE -	REVISD -
PLOT DATE =	8/24/2017

**STATE OF ILLINOIS
 DEPARTMENT OF TRANSPORTATION**

US 150 X-SECTIONS

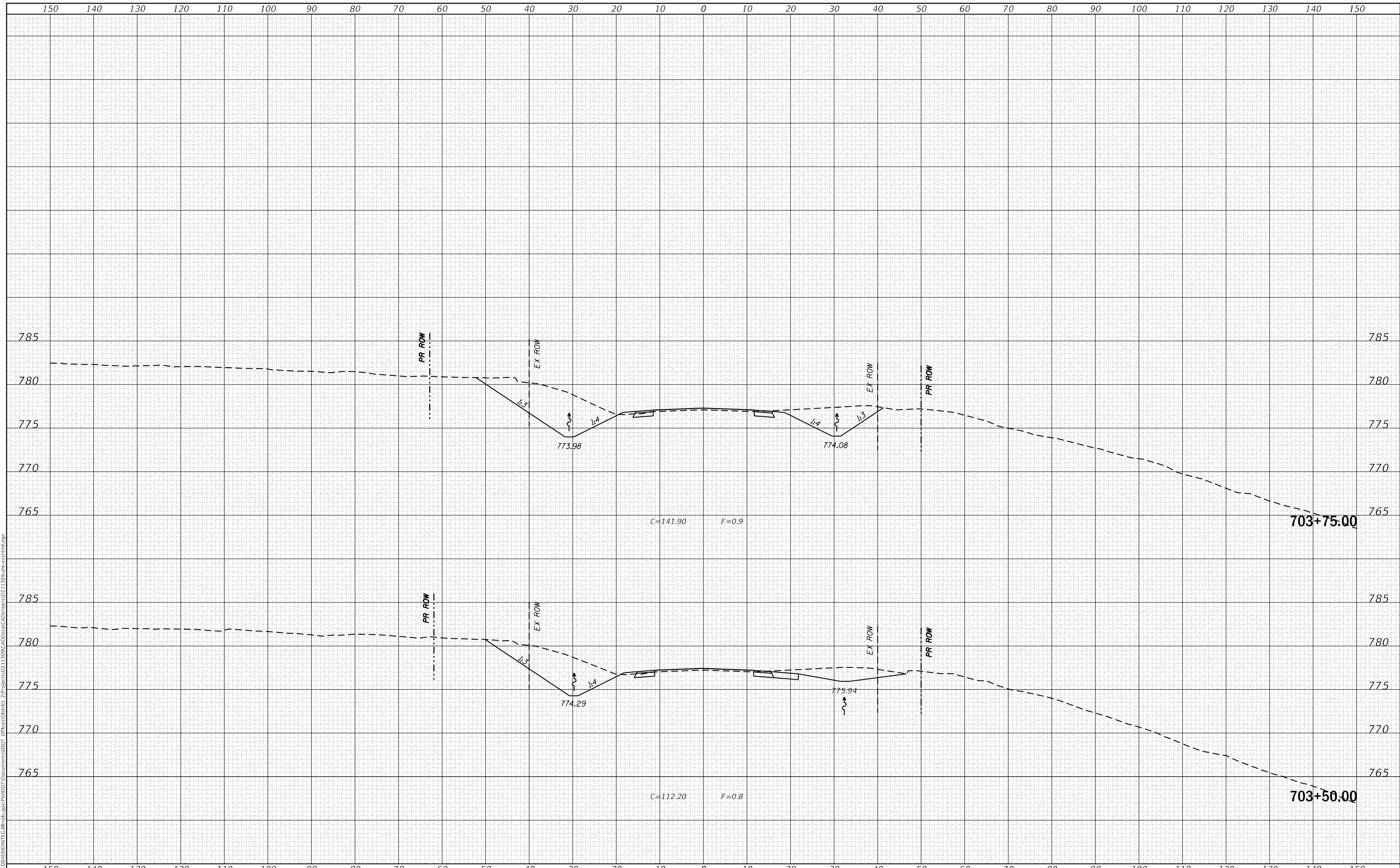
SCALE: SHEET OF SHEETS STA. 702+75.00 TO STA. 703+25.00

F.A.S. RTE.	SECTION	COUNTY	TOTAL SHEETS	SHEET NO.
1188	*	HENRY	697	533
CONTRACT NO. 64F50				
ILLINOIS FED. AID PROJECT				

FINAL SURVEY NO.	SURVEYED	DATE
NOTE BOOK	PLOTTED	
AREAS CHECKED	TEMPLATE	
	AREAS CHECKED	

ORIGINAL SURVEY NO.	SURVEYED	DATE
NOTE BOOK	PLOTTED	
AREAS CHECKED	TEMPLATE	
	AREAS CHECKED	

MODEL: Defn.rvt
FILE NAME: D:\ILLINOIS\EBID\NTC\Illinois.gov\PWIDOT\Documents\DOT Office\District 2\Projects\0211309\CAD\Drawings\CAD\arees\0211309-snc-x-section.html.dgn



USER NAME = cushmanbw	DESIGNED -	REVISED -
	DRAWN -	REVISED -
PLOT SCALE = 20.0000 ' / in.	CHECKED -	REVISED -
PLOT DATE = 8/24/2017	DATE -	REVISED -

**STATE OF ILLINOIS
DEPARTMENT OF TRANSPORTATION**

US 150 X-SECTIONS

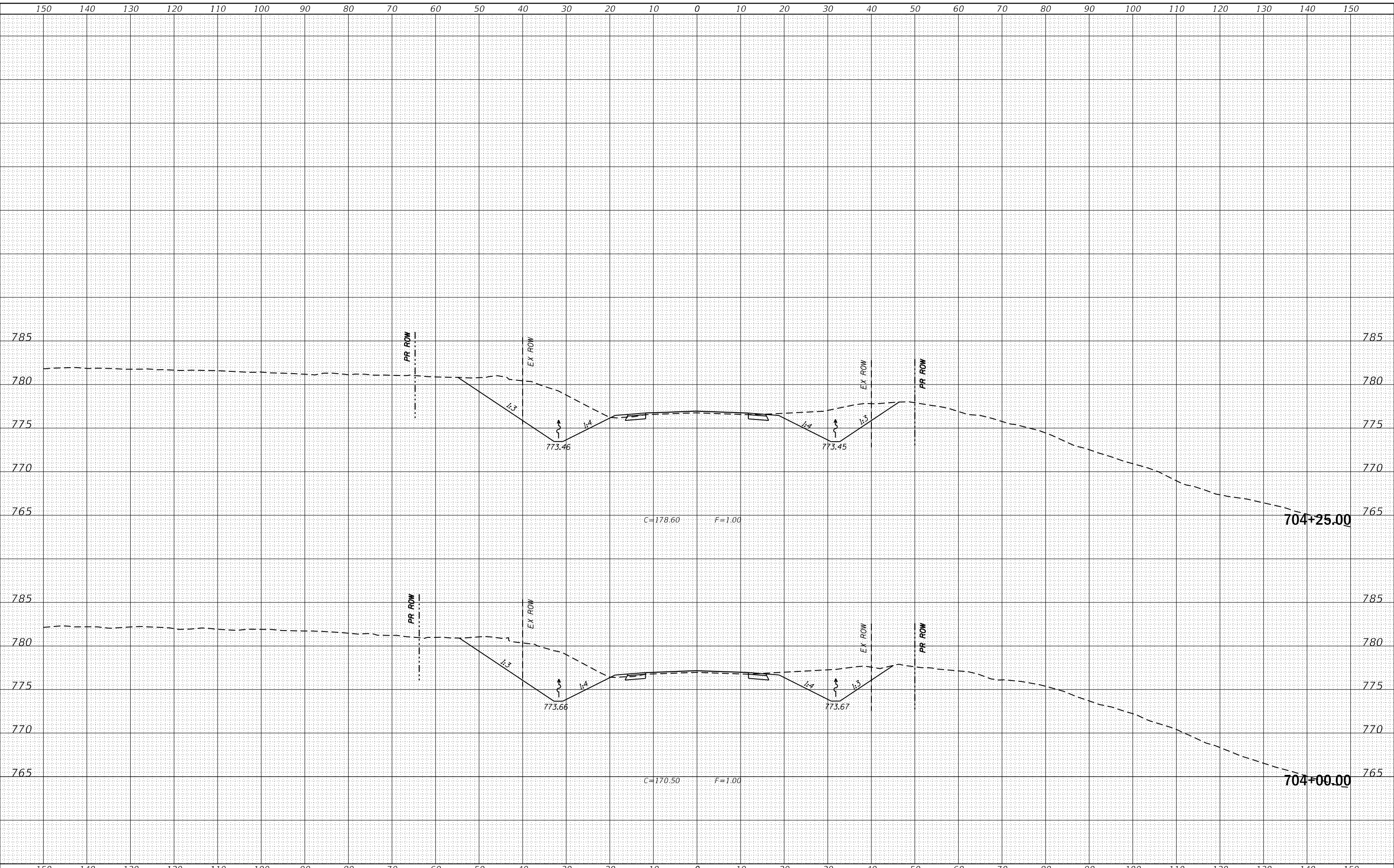
SCALE: SHEET OF SHEETS STA. 703+50.00 TO STA. 703+75.00

F.A.S. RTE. 1188	SECTION *	COUNTY HENRY	TOTAL SHEETS 697	SHEET NO. 534
CONTRACT NO. 64F50				
ILLINOIS FED. AID PROJECT				

FINAL SURVEY NO.	SURVEYED	DATE
NOTE BOOK	PLOTTED	
	TEMPLATE	
	AREAS CHECKED	

ORIGINAL SURVEY NO.	SURVEYED	DATE
NOTE BOOK	PLOTTED	
	TEMPLATE	
	AREAS CHECKED	

MODEL: Defn.rvt
 FILE NAME: D:\118R5-4\EBID\NTC\Illinois\pwp\DWG\Documents\DOT\Office\District 2\Projects\0211309\CAD\Draw\CAD\arees\0211309-snc-xsect.html.dgn



USER NAME = cushmanbw	DESIGNED -	REVISED -
	DRAWN -	REVISED -
PLOT SCALE = 20.0000 ' / in.	CHECKED -	REVISED -
PLOT DATE = 8/24/2017	DATE -	REVISED -

**STATE OF ILLINOIS
 DEPARTMENT OF TRANSPORTATION**

US 150 X-SECTIONS

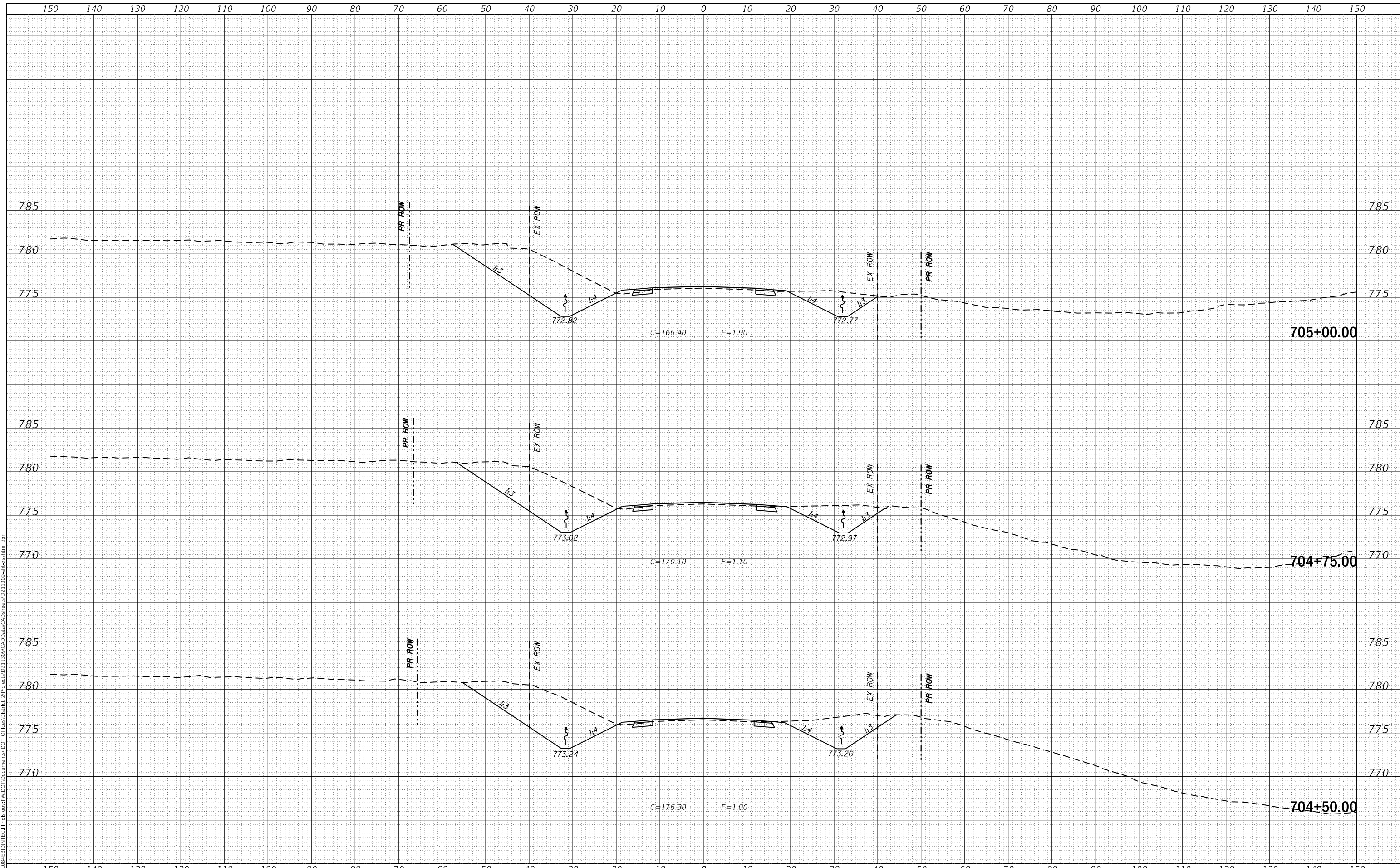
SCALE: SHEET OF SHEETS STA. 704+00.00 TO STA. 704+25.00

F.A.S. RTE. 1188	SECTION *	COUNTY HENRY	TOTAL SHEETS 697	SHEET NO. 535
CONTRACT NO. 64F50				
ILLINOIS FED. AID PROJECT				

FINAL SURVEY NO.	SURVEYED BY	DATE
NOTE BOOK NO.	PLOTTED BY	
AREAS CHECKED	TEMPLATE	

ORIGINAL SURVEY NO.	SURVEYED BY	DATE
NOTE BOOK NO.	PLOTTED BY	
AREAS CHECKED	TEMPLATE	

MODEL: Defn.dwg
FILE NAME: D:\ILLINOIS\EBID\NTC\Illinois\pwr\pwr\DOT Documents\DOT Office\District 2\Projects\0211309\CA0\Drawn\CAD\Drawings\0211309-ss-x-section.dgn



USER NAME = cushmanbw	DESIGNED -	REVISIED -
	DRAWN -	REVISIED -
PLOT SCALE = 20.0000' / in.	CHECKED -	REVISIED -
PLOT DATE = 8/24/2017	DATE -	REVISIED -

**STATE OF ILLINOIS
DEPARTMENT OF TRANSPORTATION**

US 150 X-SECTIONS

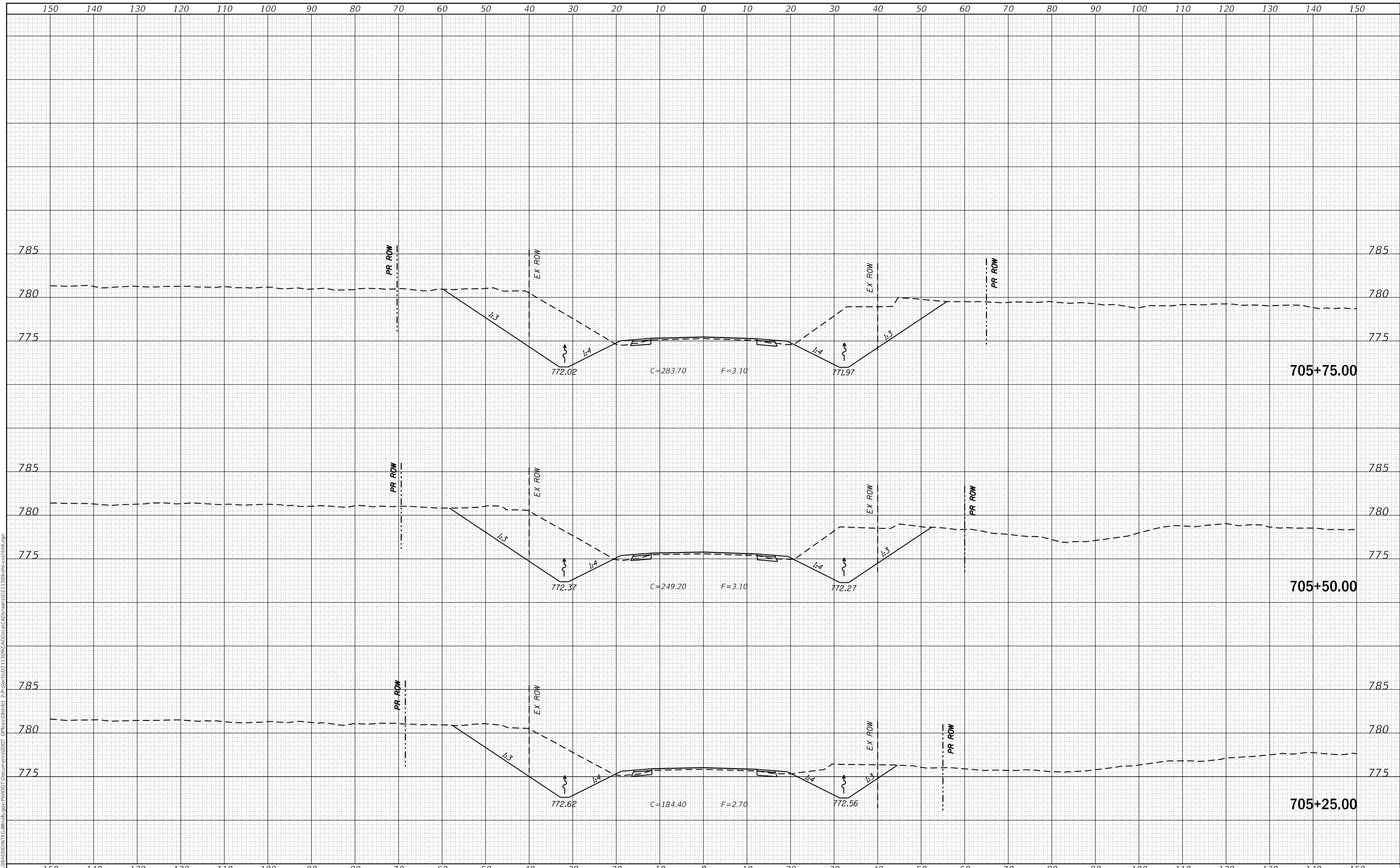
SCALE: SHEET OF SHEETS STA. 704+50.00 TO STA. 705+00.00

F.A.S. RTE. 1188	SECTION *	COUNTY HENRY	TOTAL SHEETS 697	SHEET NO. 536
CONTRACT NO. 64F50				

FINAL SURVEY NO.	SURVEYED	DATE
NOTE BOOK	PLOTTED	
AREAS CHECKED	TEMPLATE	
	AREAS	

ORIGINAL SURVEY NO.	SURVEYED	DATE
NOTE BOOK	PLOTTED	
AREAS CHECKED	TEMPLATE	
	AREAS	

MODEL: Defaulr
 FILE NAME: D:\ILLINOIS\BID\INT\G:\Illinois\pwp\p\DOT Documents\DOT Office\District 2\Projects\0211309\CAD\Drawings\0211309-snc-x-section.html.dgn



USER NAME = cushmanbw	DESIGNED -	REVISD -
	DRAWN -	REVISD -
PLOT SCALE = 20.0000 ' / in.	CHECKED -	REVISD -
PLOT DATE = 8/24/2017	DATE -	REVISD -

**STATE OF ILLINOIS
DEPARTMENT OF TRANSPORTATION**

US 150 X-SECTIONS

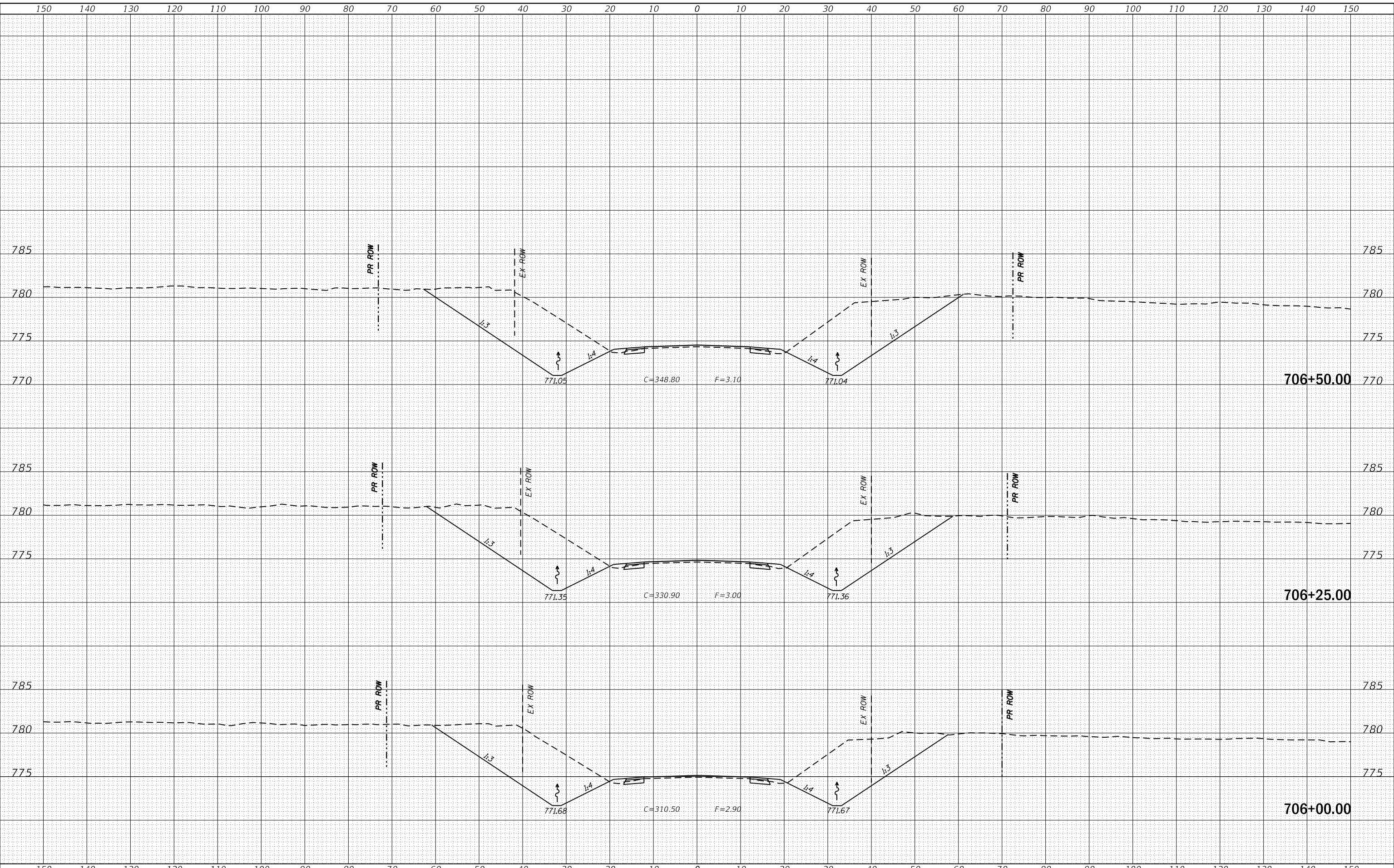
SCALE: SHEET OF SHEETS STA. 705+25.00 TO STA. 705+75.00

F.A.S. RTE. 1188	SECTION *	COUNTY HENRY	TOTAL SHEETS 697	SHEET NO. 537
CONTRACT NO. 64F50				
ILLINOIS FED. AID PROJECT				

DATE	
BY	
SURVEYED	
PLOTTED	
TEMPLATE	
NOTE BOOK	
AREAS CHECKED	
NO.	

DATE	
BY	
SURVEYED	
PLOTTED	
TEMPLATE	
NOTE BOOK	
AREAS CHECKED	
NO.	

MODEL: Defn.rvt
FILE NAME: D:\ILLINOIS\BID\INT\Ca Illinois\pwp\PWDOT\Documents\DOT Office\District 2\Projects\0211309\CA00\Drawings\0211309-us150-x-section.html.dgn



USER NAME =	cushmanbw
DESIGNED -	
DRAWN -	
PLOT SCALE =	20.0000' / in.
CHECKED -	
PLOT DATE =	8/24/2017
DATE -	

REVISED -	
REVISED -	
REVISED -	
REVISED -	

**STATE OF ILLINOIS
DEPARTMENT OF TRANSPORTATION**

US 150 X-SECTIONS

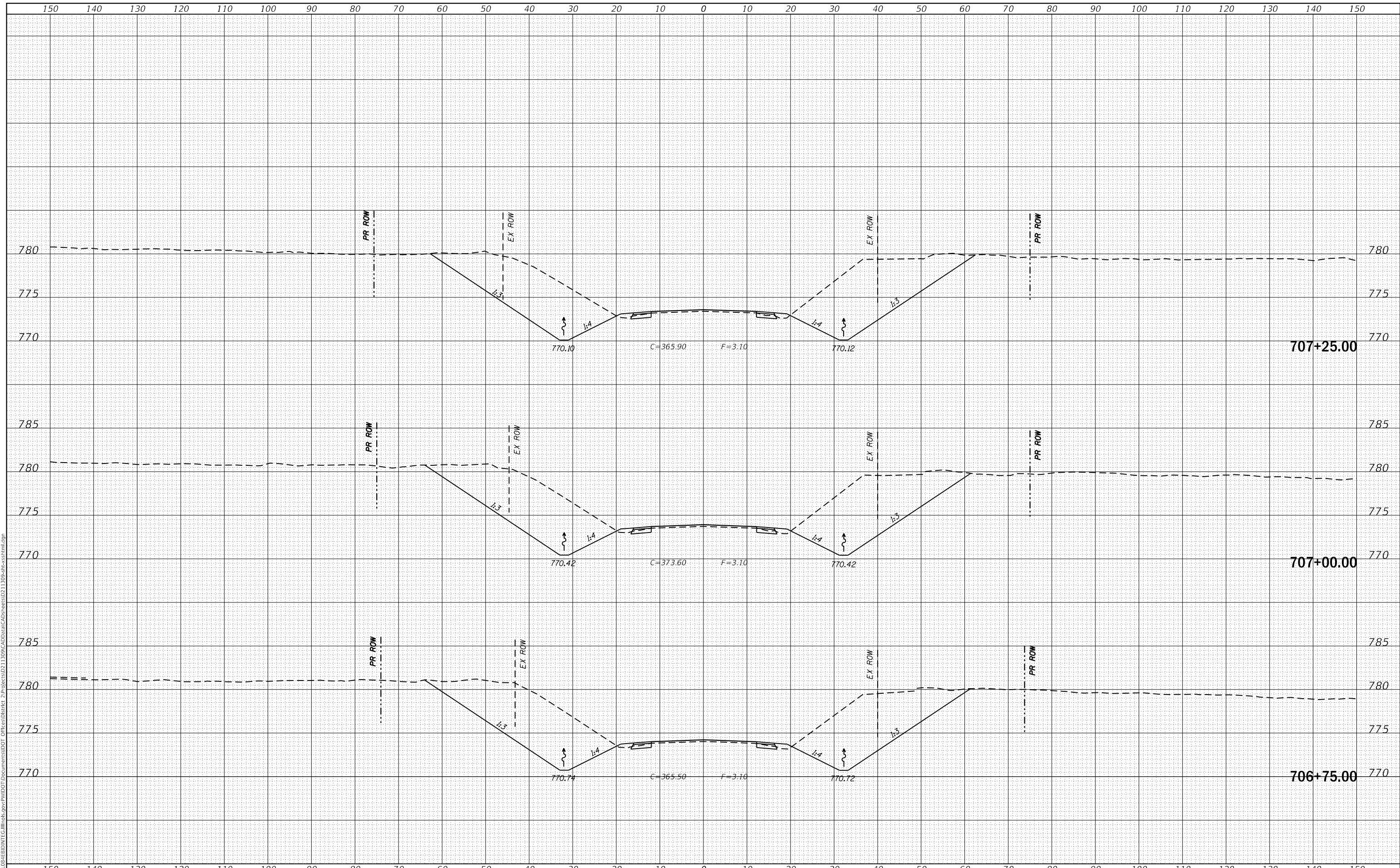
SCALE: SHEET OF SHEETS STA. 706+00.00 TO STA. 706+50.00

F.A.S. RTE.	SECTION	COUNTY	TOTAL SHEETS	SHEET NO.
1188	*	HENRY	697	538
CONTRACT NO. 64F50				
ILLINOIS FED. AID PROJECT				

FINAL SURVEY NO.	SURVEYED	DATE
NOTE BOOK	PLOTTED	
	TEMPLATE	
	AREAS CHECKED	

ORIGINAL SURVEY NO.	SURVEYED	DATE
NOTE BOOK	PLOTTED	
	TEMPLATE	
	AREAS CHECKED	

MODEL: Defnair
 FILE NAME: D:\118R5-4\EBID\NTC\Illinois\pwp\WIDOT\Documents\DOT Office\District 2\Projects\0211309\CA00Data\CAD\areas\0211309-sr-x-section.html.dgn



USER NAME = cushmanbw	DESIGNED -	REVISIED -
	DRAWN -	REVISIED -
PLOT SCALE = 20.0000' / in.	CHECKED -	REVISIED -
PLOT DATE = 8/24/2017	DATE -	REVISIED -

**STATE OF ILLINOIS
DEPARTMENT OF TRANSPORTATION**

US 150 X-SECTIONS

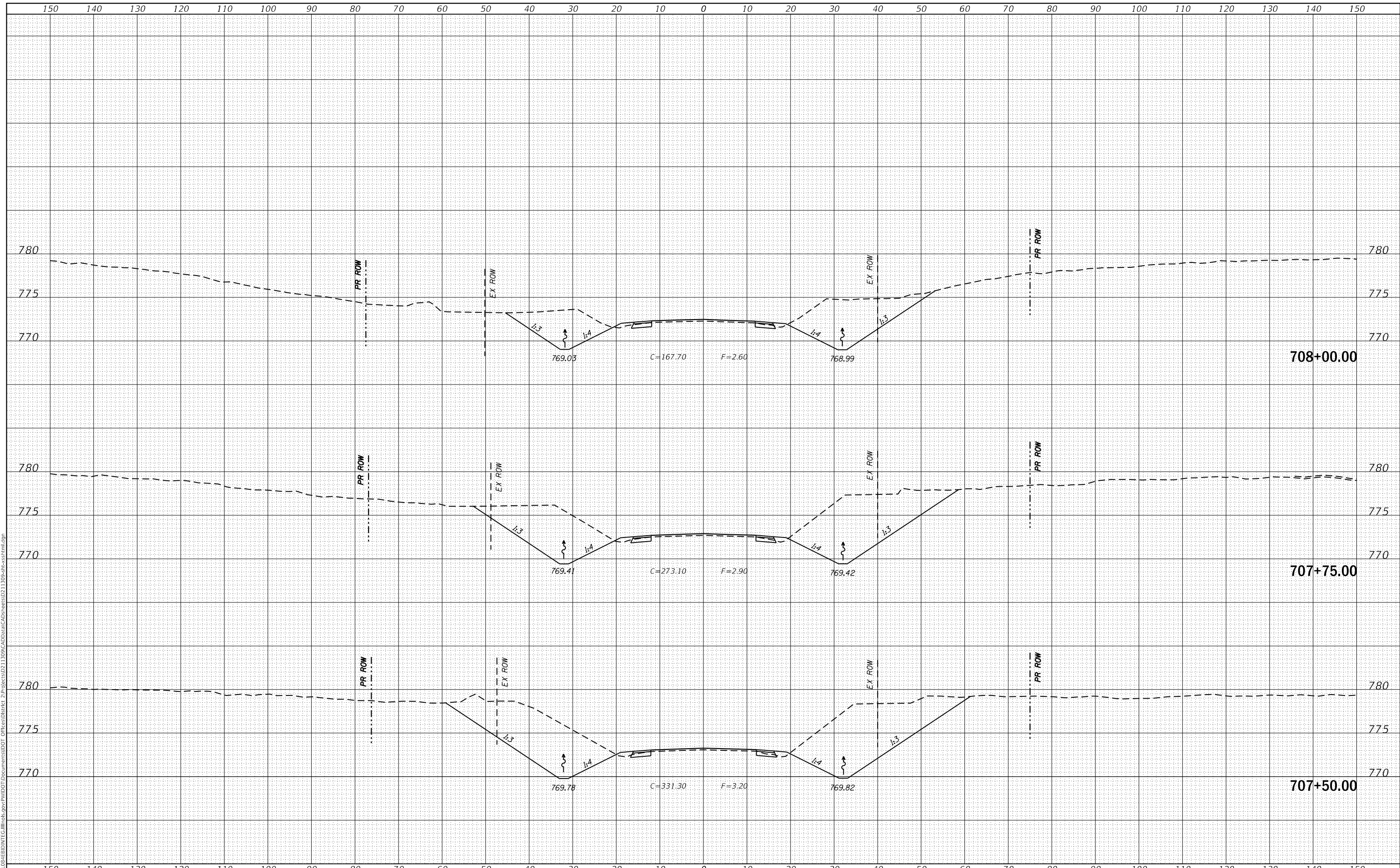
SCALE: SHEET OF SHEETS STA. 706+75.00 TO STA. 707+25.00

F.A.S. RTE. 1188	SECTION *	COUNTY HENRY	TOTAL SHEETS 697	SHEET NO. 539
CONTRACT NO. 64F50				
ILLINOIS FED. AID PROJECT				

FINAL SURVEY NO.	SURVEYED	DATE
NOTE BOOK	PLOTTED	
	TEMPLATE	
	AREAS CHECKED	

ORIGINAL SURVEY NO.	SURVEYED	DATE
NOTE BOOK	PLOTTED	
	TEMPLATE	
	AREAS CHECKED	

MODEL: Defnair
 FILE NAME: D:\118R5-4\EBID\NTC\Illinois\pwp\WIDOT\Documents\DOT Office\District 2\Projects\0211309\CA0\Draws\CAD\Draws\0211309-snc-xsect.html.dgn



USER NAME = cushmanbw	DESIGNED -	REVISED -
	DRAWN -	REVISED -
PLOT SCALE = 20.0000 ' / in.	CHECKED -	REVISED -
PLOT DATE = 8/24/2017	DATE -	REVISED -

**STATE OF ILLINOIS
DEPARTMENT OF TRANSPORTATION**

US 150 X-SECTIONS

SCALE: SHEET OF SHEETS STA. 707+50.00 TO STA. 708+00.00

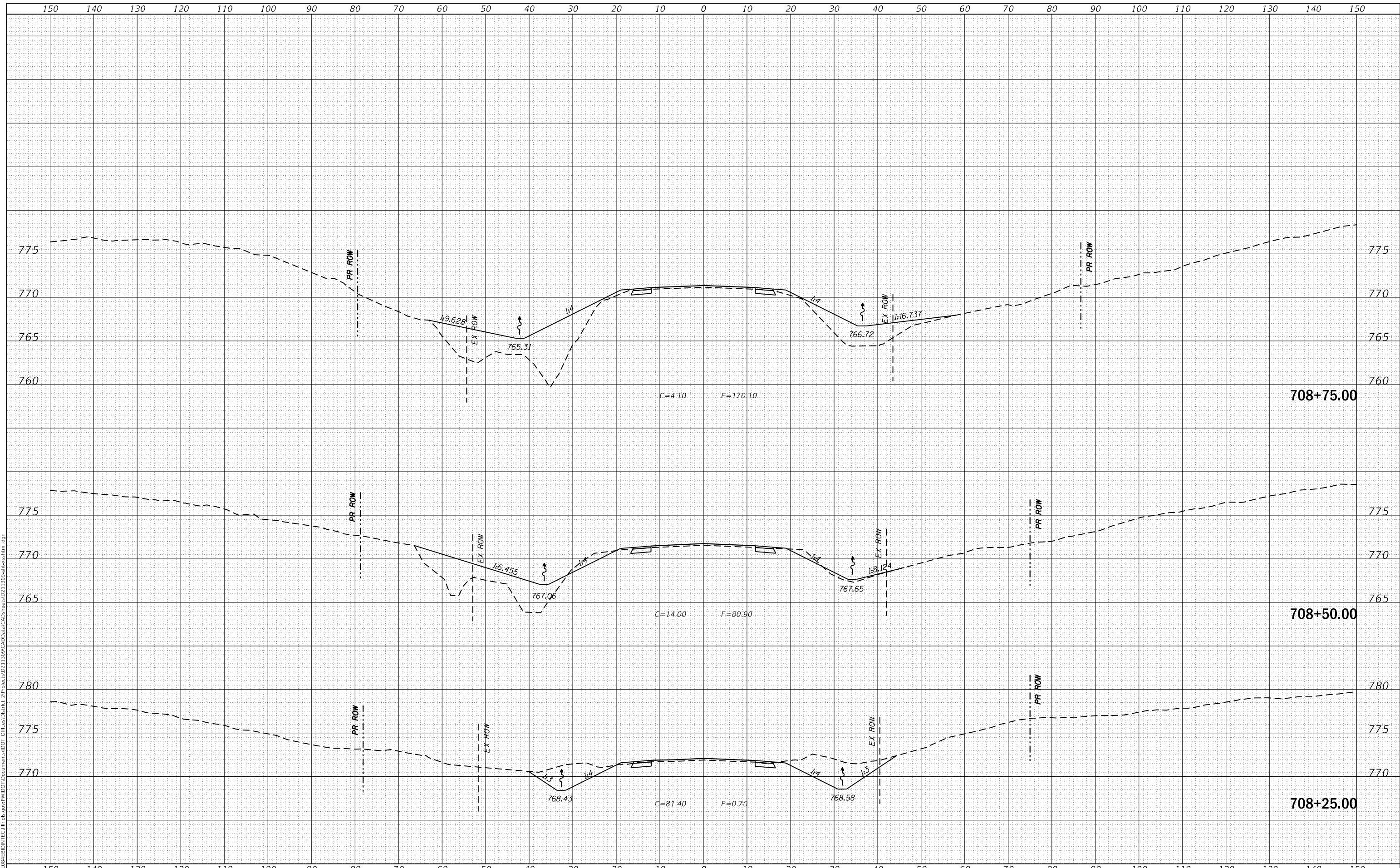
F.A.S. RTE. 1188	SECTION *	COUNTY HENRY	TOTAL SHEETS 697	SHEET NO. 540
CONTRACT NO. 64F50				
ILLINOIS FED. AID PROJECT				

* 118R5-4 & 118T-1

FINAL SURVEY NO.	SURVEYED	DATE
NOTE BOOK	PLOTTED	BY
AREAS CHECKED	TEMPLATE	
	AREAS	

ORIGINAL SURVEY NO.	SURVEYED	DATE
NOTE BOOK	PLOTTED	BY
AREAS CHECKED	TEMPLATE	
	AREAS	

MODEL: Defnair
 FILE NAME: D:\ILLINOIS\EBID\INT\G:\Illinois\pwp\pww\DOT Documents\DOT Office\District 2\Projects\0211309\CA0\Draws\CAD\Draws\0211309-snc-x-section.html.dgn



USER NAME = cushmanbw	DESIGNED -	REVISD -
	DRAWN -	REVISD -
PLOT SCALE = 20.0000' / in.	CHECKED -	REVISD -
PLOT DATE = 8/24/2017	DATE -	REVISD -

**STATE OF ILLINOIS
DEPARTMENT OF TRANSPORTATION**

US 150 X-SECTIONS

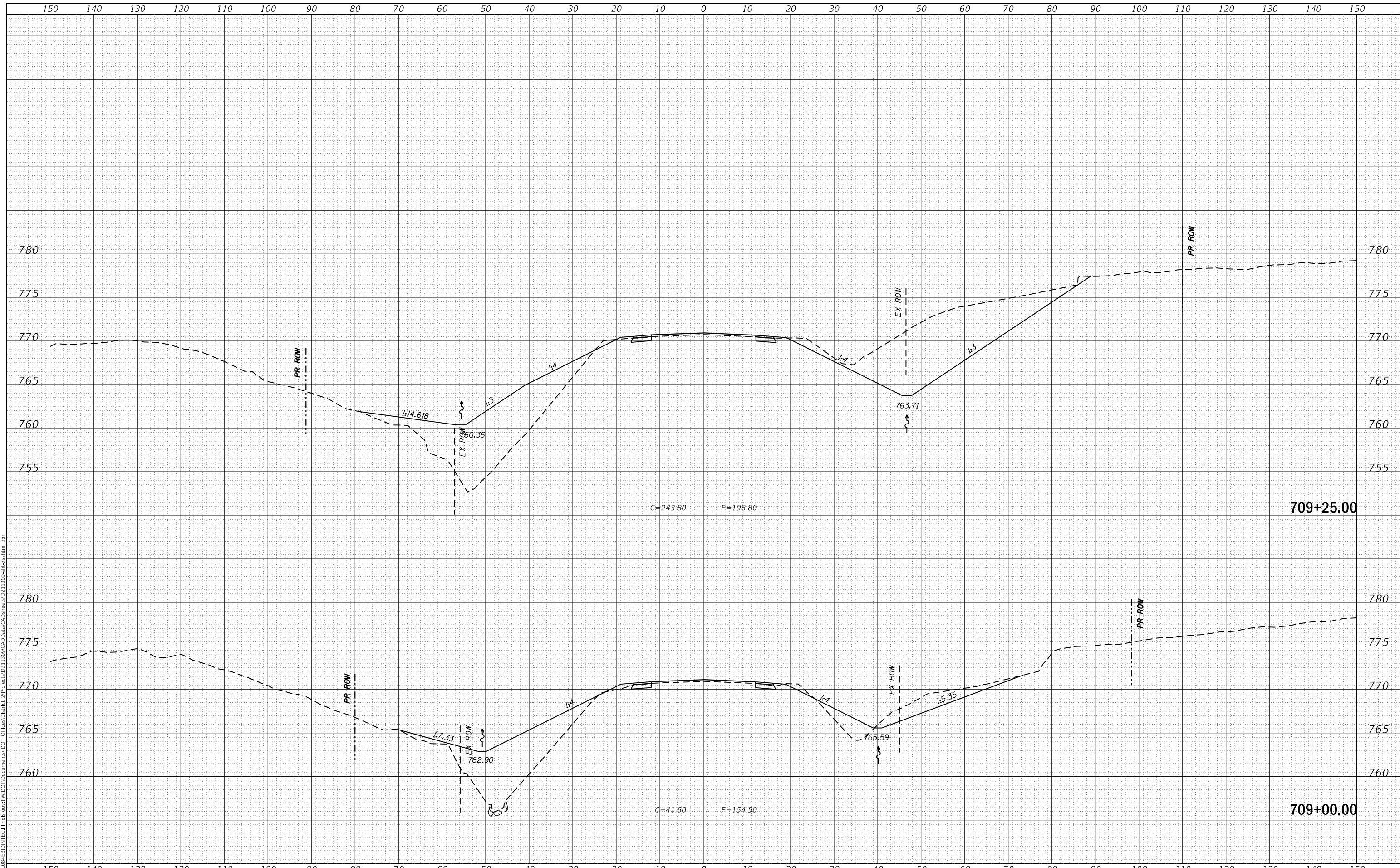
SCALE: SHEET OF SHEETS STA. 708+25.00 TO STA. 708+75.00

F.A.S. RTE. 1188	SECTION *	COUNTY HENRY	TOTAL SHEETS 697	SHEET NO. 541
CONTRACT NO. 64F50				
ILLINOIS FED. AID PROJECT				

FINAL SURVEY NO.	SURVEYED	DATE
NOTE BOOK	PLOTTED	
	TEMPLATE	
	AREAS CHECKED	

ORIGINAL SURVEY NO.	SURVEYED	DATE
NOTE BOOK	PLOTTED	
	TEMPLATE	
	AREAS CHECKED	

MODEL: Defn.dwg
FILE NAME: D:\118R5-4\EBID\NTC\Illinois\pwp\DWG\Documents\DOT Office\District 2\Project\0211309\CA0\Draws\CAD\Draws\0211309-snc-xsect.html.dgn



USER NAME = cushmanbw	DESIGNED -	REVISED -
	DRAWN -	REVISED -
PLOT SCALE = 20.0000' / in.	CHECKED -	REVISED -
PLOT DATE = 8/24/2017	DATE -	REVISED -

**STATE OF ILLINOIS
DEPARTMENT OF TRANSPORTATION**

US 150 X-SECTIONS

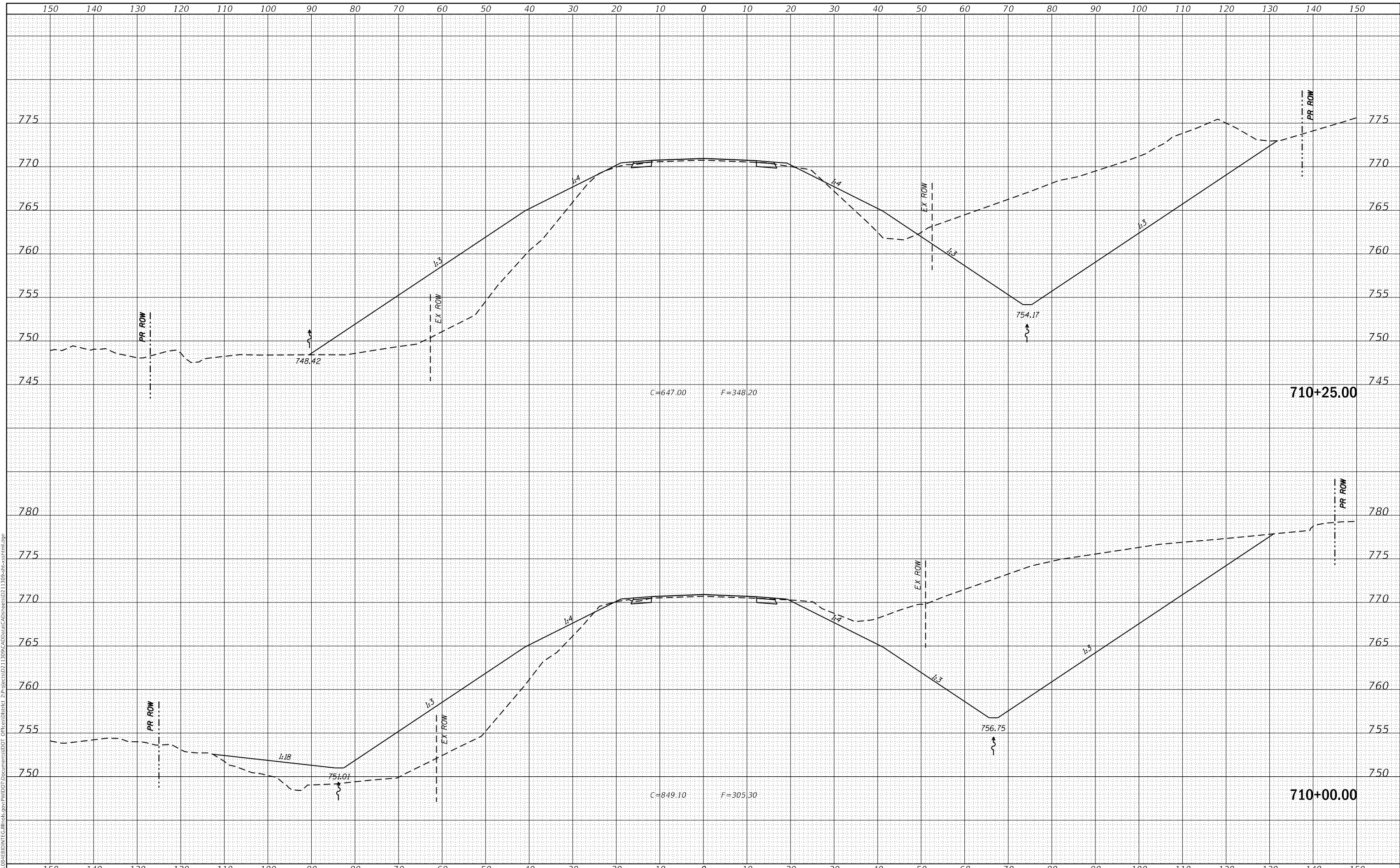
SCALE: SHEET OF SHEETS STA. 709+00.00 TO STA. 709+25.00

F.A.S. RTE. 1188	SECTION *	COUNTY HENRY	TOTAL SHEETS 697	SHEET NO. 542
CONTRACT NO. 64F50				
ILLINOIS FED. AID PROJECT				

FINAL SURVEY NO.	SURVEYED	DATE
NOTE BOOK	PLOTTED	BY
AREAS CHECKED	TEMPLATE	
	AREAS CHECKED	

ORIGINAL SURVEY NO.	SURVEYED	DATE
NOTE BOOK	PLOTTED	BY
AREAS CHECKED	TEMPLATE	
	AREAS CHECKED	

MODEL: Defn.rvt
 FILE NAME: D:\wll\GIS\EBID\NTC\Illinois\pwp\WDDT\Documents\DOT Offices\District 2\Projects\0211309\CAD\Drawings\CAD\areas\0211309-srvcross.html.dgn



USER NAME = cushmanbw	DESIGNED -	REVISED -
	DRAWN -	REVISED -
PLOT SCALE = 20.0000' / in.	CHECKED -	REVISED -
PLOT DATE = 8/24/2017	DATE -	REVISED -

**STATE OF ILLINOIS
DEPARTMENT OF TRANSPORTATION**

US 150 X-SECTIONS

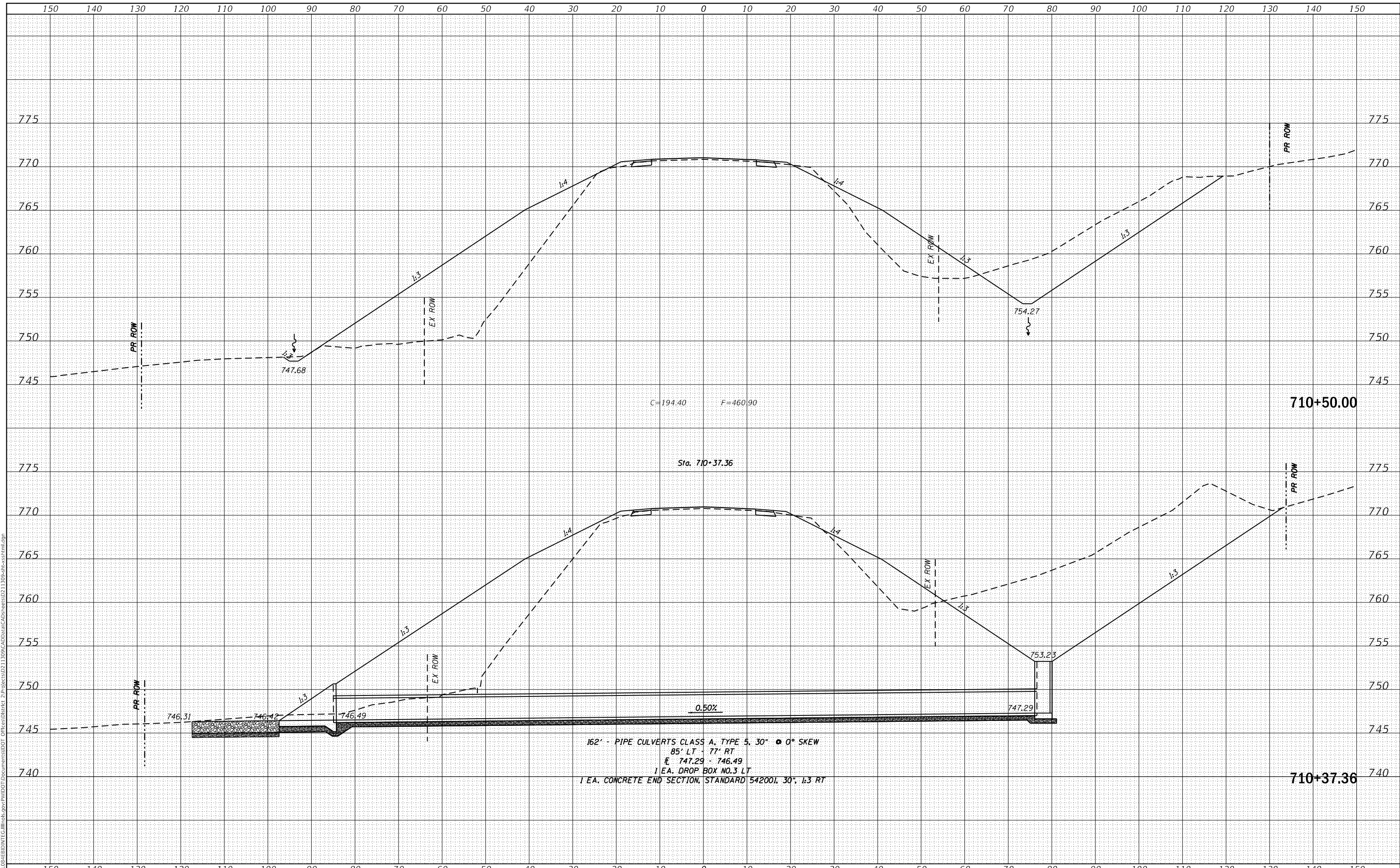
SCALE: SHEET OF SHEETS STA. 710+00.00 TO STA. 710+25.00

F.A.S. RTE. 1188	SECTION *	COUNTY HENRY	TOTAL SHEETS 697	SHEET NO. 544
CONTRACT NO. 64F50				
ILLINOIS FED. AID PROJECT				

DATE	
BY	
SURVEYED	
PLOTTED	
TEMPLATE	
AREAS CHECKED	
FINAL SURVEY NO.	
NOTE BOOK NO.	
AREAS CHECKED	

DATE	
BY	
SURVEYED	
PLOTTED	
TEMPLATE	
AREAS CHECKED	
ORIGINAL SURVEY NO.	
NOTE BOOK NO.	
AREAS CHECKED	

MODEL: Defn.dwg
 FILE NAME: D:\ILLINOIS\EBID\NTC\Illinois\pwp\WIDOT\Documents\DOT\Documents\DOT\Illinois\pwp\WIDOT\1309\CAD\DATA\CAD\Drawings\02\1309-ss-x-section.dgn



162' - PIPE CULVERTS CLASS A, TYPE 5, 30" ϕ 0° SKEW
 85' LT - 77' RT
 E 747.29 - 746.49
 1 EA. DROP BOX NO.3 LT
 1 EA. CONCRETE END SECTION, STANDARD 542001, 30", 1:3 RT

USER NAME = cushmanbw	DESIGNED -	REVISED -
	DRAWN -	REVISED -
PLOT SCALE = 20.0000' / in.	CHECKED -	REVISED -
PLOT DATE = 8/24/2017	DATE -	REVISED -

STATE OF ILLINOIS
 DEPARTMENT OF TRANSPORTATION

US 150 X-SECTIONS

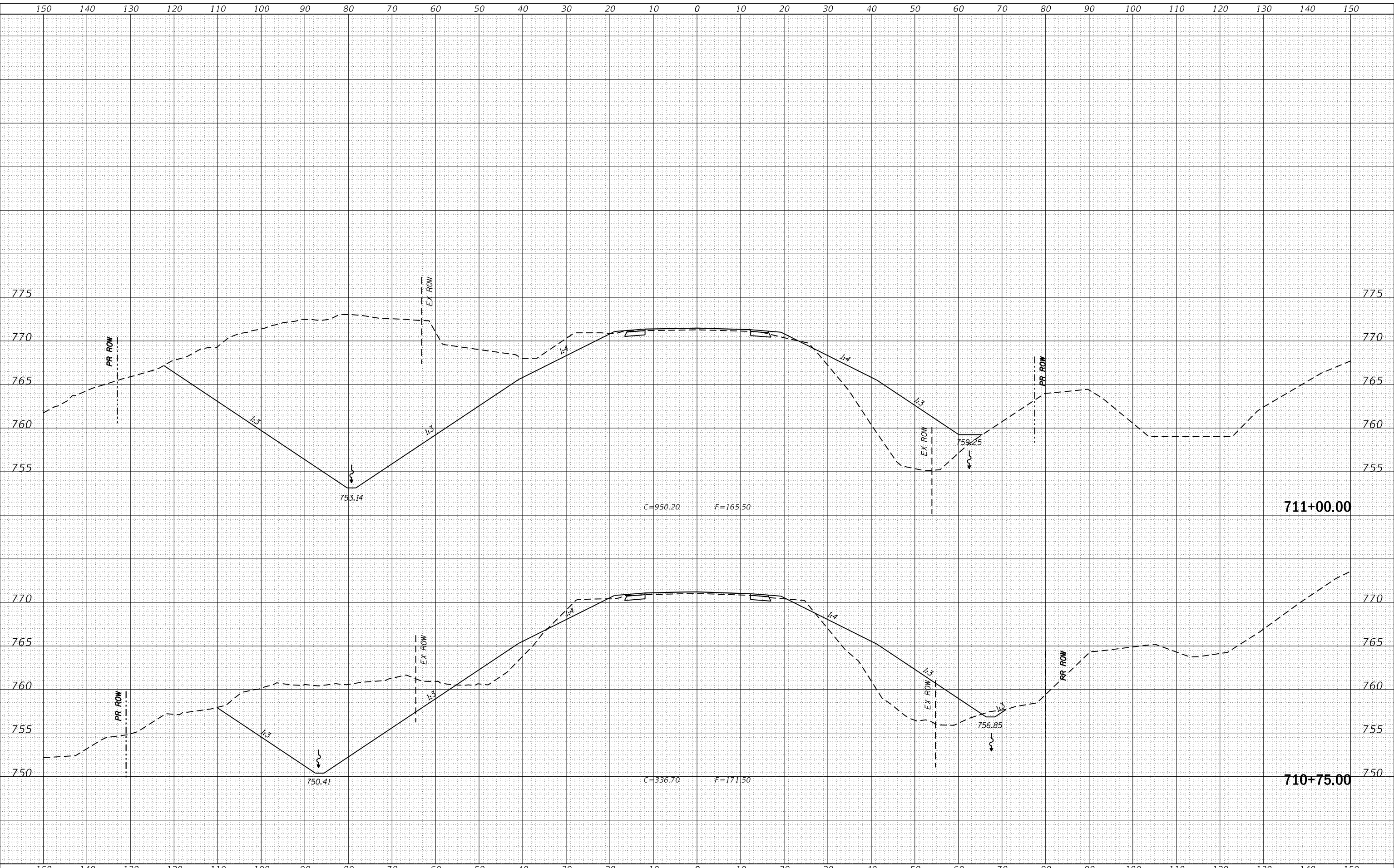
SCALE: SHEET OF SHEETS STA. 710+37.36 TO STA. 710+50.00

F.A.S. RTE.	SECTION	COUNTY	TOTAL SHEETS	SHEET NO.
1188	*	HENRY	697	545
CONTRACT NO. 64F50				
ILLINOIS FED. AID PROJECT				
* 118R5-4 & 118T-1				

FINAL SURVEY	SURVEYED	DATE
NOTE BOOK	PLOTTED	BY
NO.	TEMPLATE	
	AREAS CHECKED	
	AREAS CHECKED	

ORIGINAL SURVEY	SURVEYED	DATE
NOTE BOOK	PLOTTED	BY
NO.	TEMPLATE	
	AREAS CHECKED	
	AREAS CHECKED	

MODEL: Defn.rvt
 FILE NAME: D:\ILLINOIS\BID\INT\G:\Illinois\pwp\pwwd\Documents\DOT\Documents\DOT\Office\District 2\Projects\0211309\CA0\Draws\CAD\Draws\0211309-snc-xsect.html.dgn



USER NAME =	cushmanbw
DESIGNED -	REVISD -
DRAWN -	REVISD -
PLOT SCALE =	20.0000 ' / in.
CHECKED -	REVISD -
DATE -	REVISD -
PLOT DATE =	8/24/2017

DESIGNED -	REVISD -
DRAWN -	REVISD -
CHECKED -	REVISD -
DATE -	REVISD -

**STATE OF ILLINOIS
DEPARTMENT OF TRANSPORTATION**

US 150 X-SECTIONS

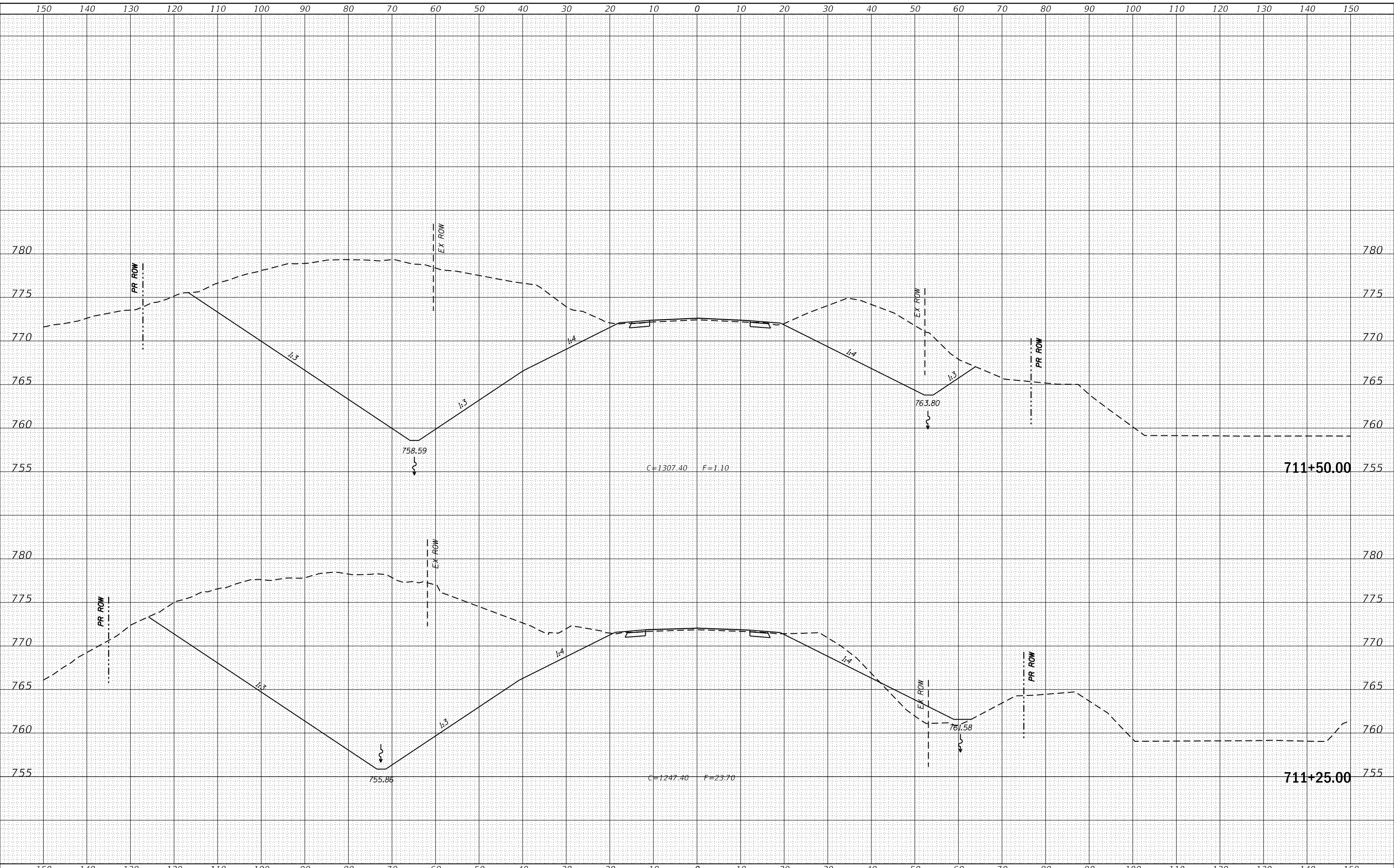
SCALE: SHEET OF SHEETS STA. 710+75.00 TO STA. 711+00.00

F.A.S. RTE.	SECTION	COUNTY	TOTAL SHEETS	SHEET NO.
1188	*	HENRY	697	546
CONTRACT NO. 64F50				
ILLINOIS FED. AID PROJECT				
* 118R5-4 & 118T-1				

FINAL SURVEY NO.	SURVEYED	DATE
NOTE BOOK	PLOTTED	
AREAS CHECKED	TEMPLATE	
	AREAS CHECKED	

ORIGINAL SURVEY NO.	SURVEYED	DATE
NOTE BOOK	PLOTTED	
AREAS CHECKED	TEMPLATE	
	AREAS CHECKED	

MODEL: Defaulr
 FILE NAME: D:\ILLINOIS\BIDDING\ILLINOIS\pwp\DWG\Documents\DOT Office\District 2\Project\0211309\CAD\Drawings\0211309-snc-x-section.dgn



USER NAME =	cushmanbw
DESIGNED -	REVISD -
DRAWN -	REVISD -
PLOT SCALE =	20.0000 ' / in.
CHECKED -	REVISD -
DATE -	REVISD -
PLOT DATE =	8/24/2017

**STATE OF ILLINOIS
DEPARTMENT OF TRANSPORTATION**

US 150 X-SECTIONS

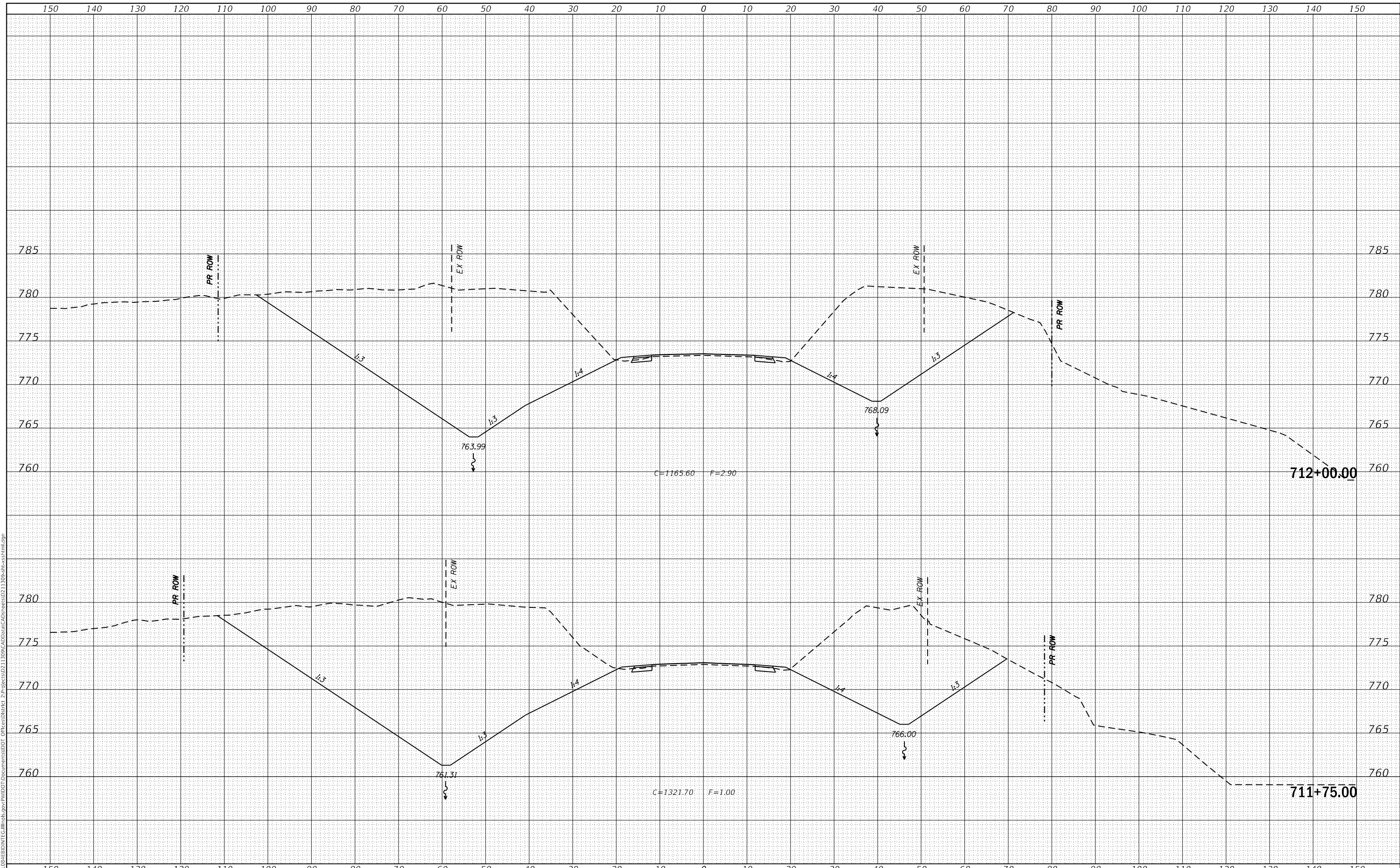
SCALE: SHEET OF SHEETS STA. 711+25.00 TO STA. 711+50.00

F.A.S. RTE.	SECTION	COUNTY	TOTAL SHEETS	SHEET NO.
1188	*	HENRY	697	547
CONTRACT NO. 64F50				
ILLINOIS FED. AID PROJECT				

FINAL SURVEY NO.	SURVEYED	DATE
NOTE BOOK	PLOTTED	
AREAS CHECKED	TEMPLATE	
	AREAS CHECKED	

ORIGINAL SURVEY NO.	SURVEYED	DATE
NOTE BOOK	PLOTTED	
AREAS CHECKED	TEMPLATE	
	AREAS CHECKED	

MODEL: Defaulr
 FILE NAME: D:\118R5-4\EBID\INT\Ca Illinois\pwp\WIDOT Documents\DOT Office\District 2\Project\0211309\CA00\Draws\CAD\Draws\0211309-snc-x-section.dgn



USER NAME = cushmanbw	DESIGNED -	REVISED -
	DRAWN -	REVISED -
PLOT SCALE = 20.0000' / in.	CHECKED -	REVISED -
PLOT DATE = 8/24/2017	DATE -	REVISED -

**STATE OF ILLINOIS
DEPARTMENT OF TRANSPORTATION**

US 150 X-SECTIONS

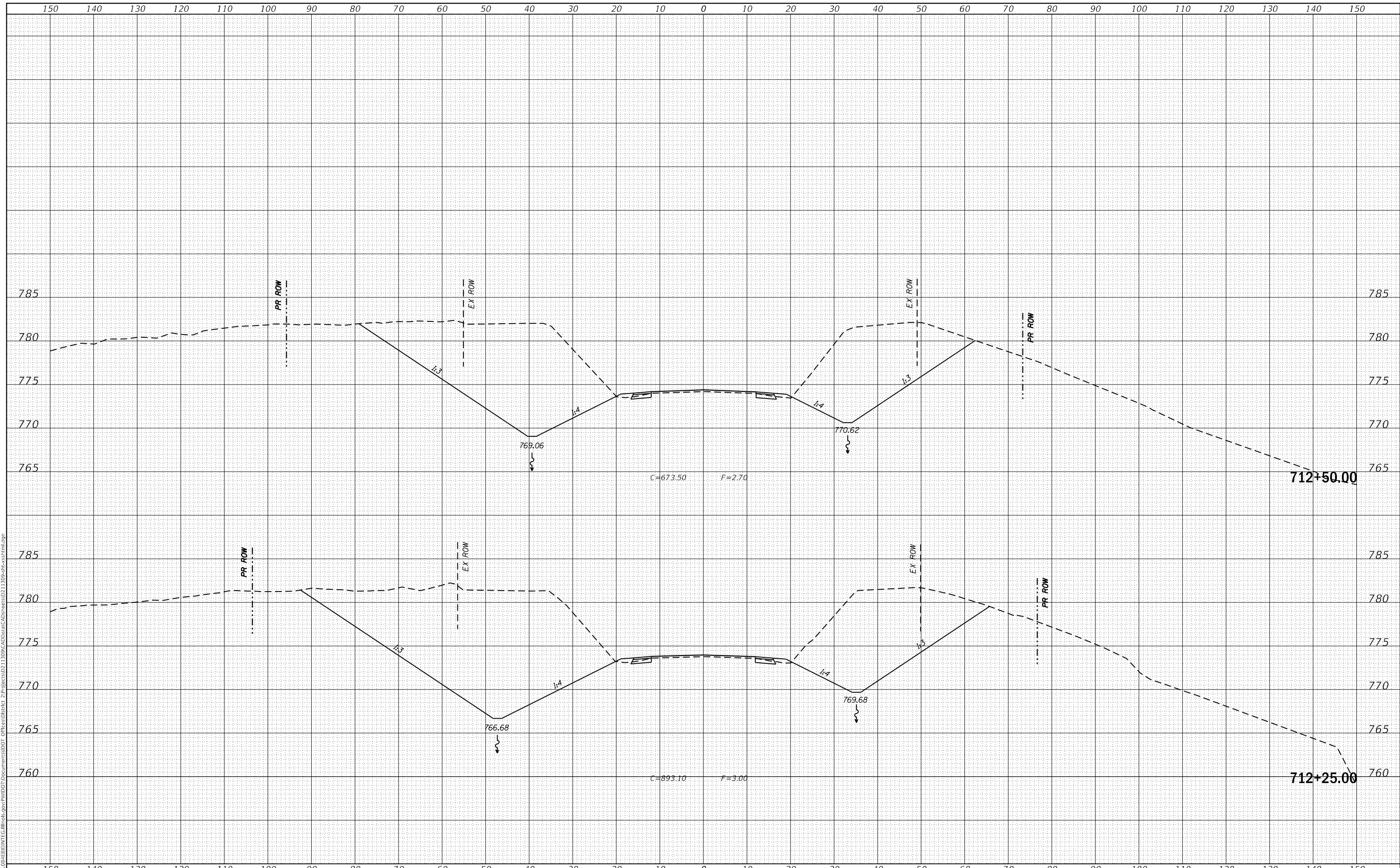
SCALE: SHEET OF SHEETS STA. 711+75.00 TO STA. 712+00.00

F.A.S. RTE. 1188	SECTION *	COUNTY HENRY	TOTAL SHEETS 697	SHEET NO. 548
CONTRACT NO. 64F50				
ILLINOIS FED. AID PROJECT				
* 118R5-4 & 118T-1				

FINAL SURVEY NO.	SURVEYED	DATE
NOTE BOOK	PLOTTED	
AREAS CHECKED	TEMPLATE	
	AREAS CHECKED	

ORIGINAL SURVEY NO.	SURVEYED	DATE
NOTE BOOK	PLOTTED	
AREAS CHECKED	TEMPLATE	
	AREAS CHECKED	

MODEL: Defn.rvt
FILE NAME: D:\ILLINOIS\BID\NTC\Illinois.pwd\DOT Documents\DOT Office\District 2\Projects\0211309\CA0\Draws\CAD\Draws\0211309-snc-x-section1.dgn



USER NAME = cushmanbw	DESIGNED -	REVISED -
	DRAWN -	REVISED -
PLOT SCALE = 20.0000' / in.	CHECKED -	REVISED -
PLOT DATE = 8/24/2017	DATE -	REVISED -

**STATE OF ILLINOIS
DEPARTMENT OF TRANSPORTATION**

US 150 X-SECTIONS

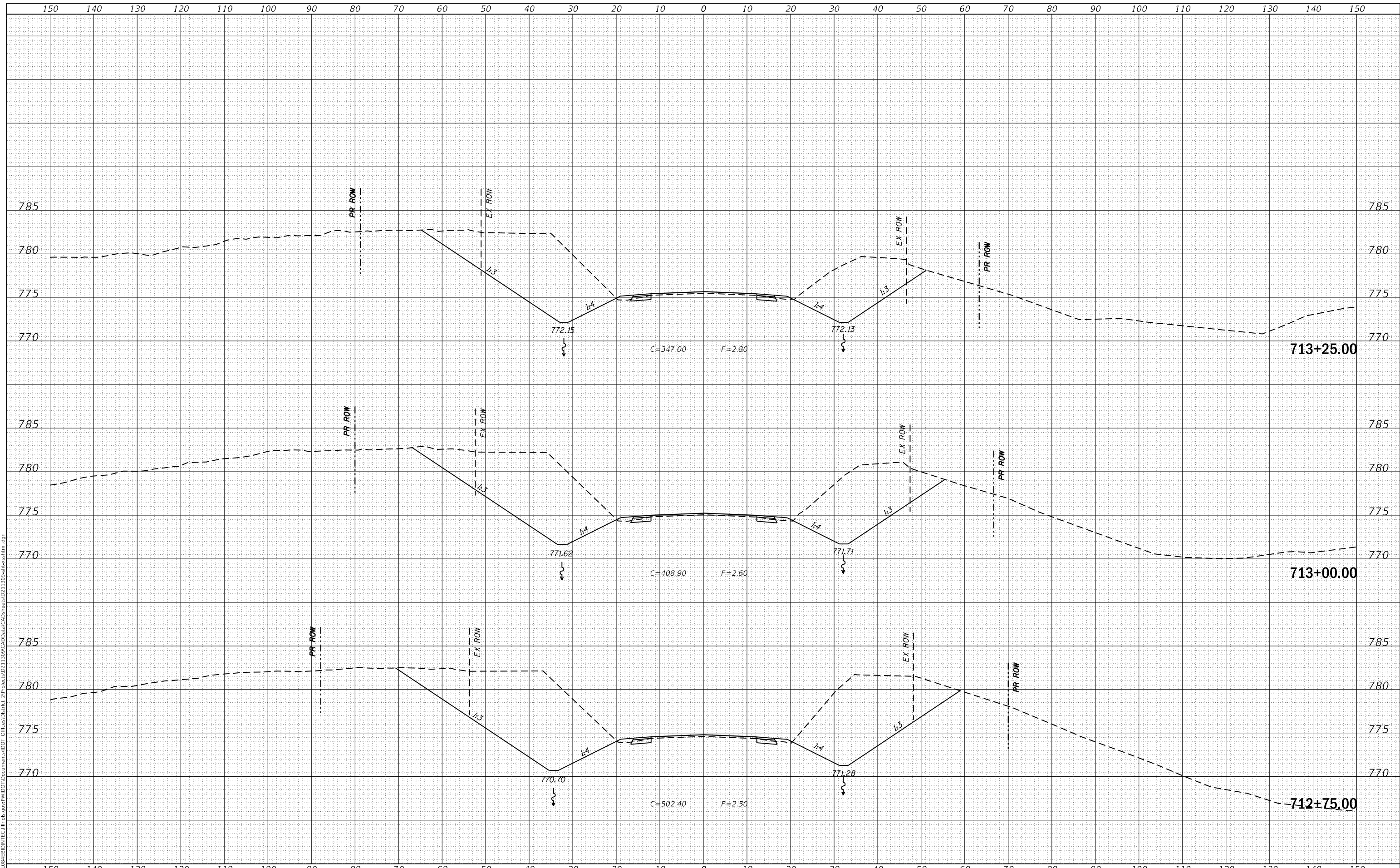
SCALE: SHEET OF SHEETS STA. 712+25.00 TO STA. 712+50.00

F.A.S. RTE. 1188	SECTION *	COUNTY HENRY	TOTAL SHEETS 697	SHEET NO. 549
CONTRACT NO. 64F50				

DATE	
BY	
SURVEYED	
PLOTTED	
TEMPLATE	
AREAS CHECKED	
FINAL SURVEY NO.	
NOTE BOOK NO.	
AREAS CHECKED	

DATE	
BY	
SURVEYED	
PLOTTED	
TEMPLATE	
AREAS CHECKED	
ORIGINAL SURVEY NO.	
NOTE BOOK NO.	
AREAS CHECKED	

MODEL: Defaulr
FILE NAME: D:\ILLINOIS\EBID\INT\G:\Illinois\pwp\PROJECTS\DOT Documents\DOT Office\District 2\Project\0211309\CAD\DATA\CAD\areas0211309-spc-xsect.html.dgn



USER NAME =	cushmanbw	DESIGNED -	REVISD -
		DRAWN -	REVISD -
PLOT SCALE =	20.0000' / in.	CHECKED -	REVISD -
PLOT DATE =	8/24/2017	DATE -	REVISD -

**STATE OF ILLINOIS
DEPARTMENT OF TRANSPORTATION**

US 150 X-SECTIONS

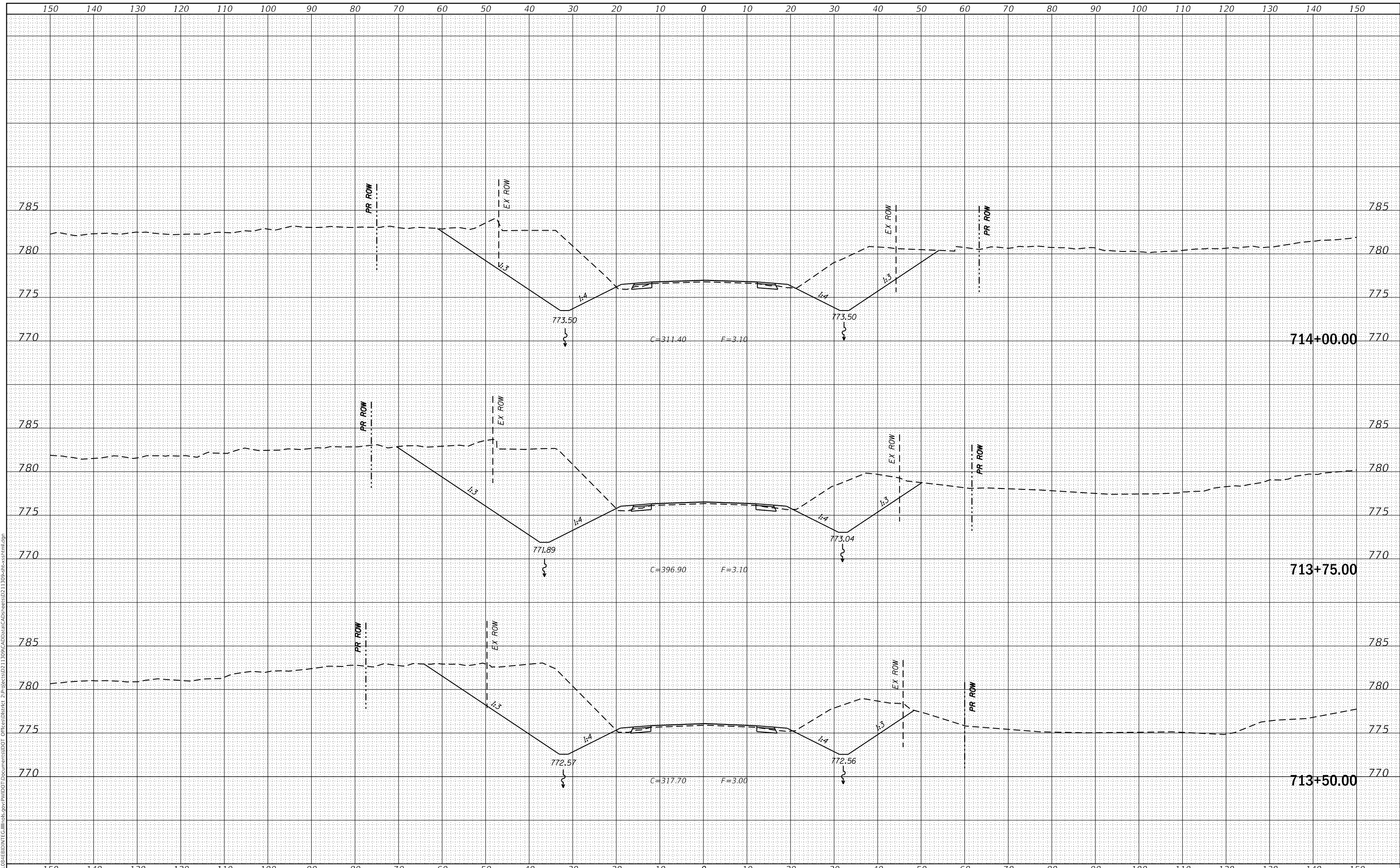
SCALE: SHEET OF SHEETS STA. 712+75.00 TO STA. 713+25.00

F.A.S. RTE.	SECTION	COUNTY	TOTAL SHEETS	SHEET NO.
1188	*	HENRY	697	550
CONTRACT NO. 64F50				
ILLINOIS FED. AID PROJECT				

FINAL SURVEY NO.	SURVEYED	DATE
NOTE BOOK	PLOTTED	
AREAS CHECKED	TEMPLATE	
	AREAS	

ORIGINAL SURVEY NO.	SURVEYED	DATE
NOTE BOOK	PLOTTED	
AREAS CHECKED	TEMPLATE	
	AREAS	

MODEL: Defaul
 FILE NAME: D:\1188\4\EBID\INT\Ca Illinois\pwp\DWG\Documents\DOT\Documents\DOT\1188\4\EBID\INT\Ca Illinois\pwp\DWG\11309-snc-x-section1.dgn



USER NAME = cushmanbw	DESIGNED -	REVISED -
	DRAWN -	REVISED -
PLOT SCALE = 20.0000' / in.	CHECKED -	REVISED -
PLOT DATE = 8/24/2017	DATE -	REVISED -

**STATE OF ILLINOIS
DEPARTMENT OF TRANSPORTATION**

US 150 X-SECTIONS

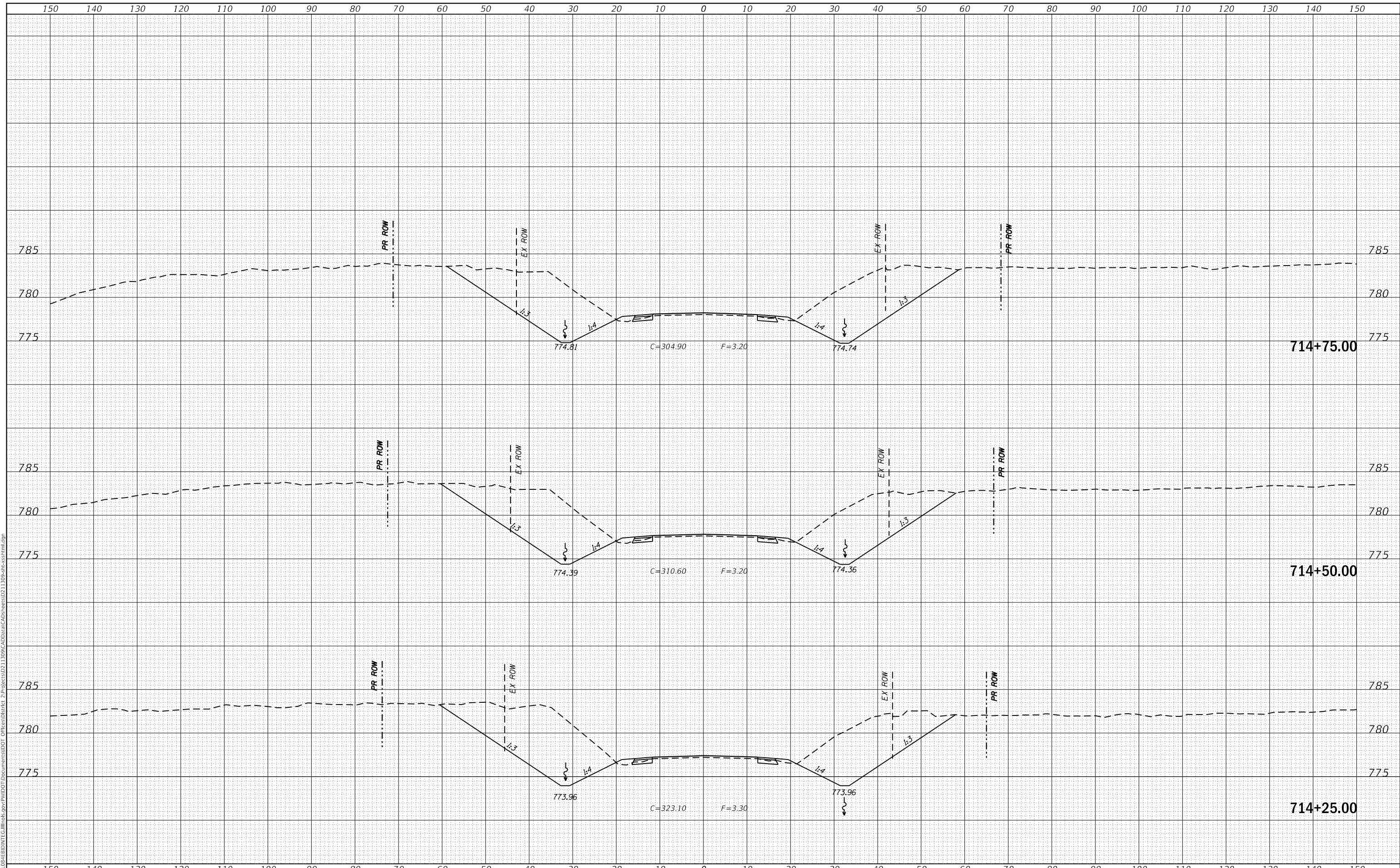
SCALE: SHEET OF SHEETS STA. 713+50.00 TO STA. 714+00.00

F.A.S. RTE. 1188	SECTION *	COUNTY HENRY	TOTAL SHEETS 697	SHEET NO. 551
CONTRACT NO. 64F50				
ILLINOIS FED. AID PROJECT				
* 118R5-4 & 118T-1				

FINAL SURVEY NO.	SURVEYED	DATE
NOTE BOOK	PLOTTED	
	TEMPLATE	
	AREAS CHECKED	

ORIGINAL SURVEY NO.	SURVEYED	DATE
NOTE BOOK	PLOTTED	
	TEMPLATE	
	AREAS CHECKED	

MODEL: Definit
 FILE NAME: D:\118R5-4\EBID\INT\Ca Illinois\pwp\WDDT Documents\DOT Office\District 2\Projects\0211309\CA00Data\CAD\areas\0211309-snc-xsect.html.dgn



USER NAME = cushmanbw	DESIGNED -	REVISED -
	DRAWN -	REVISED -
PLOT SCALE = 20.0000' / in.	CHECKED -	REVISED -
PLOT DATE = 8/24/2017	DATE -	REVISED -

**STATE OF ILLINOIS
DEPARTMENT OF TRANSPORTATION**

US 150 X-SECTIONS

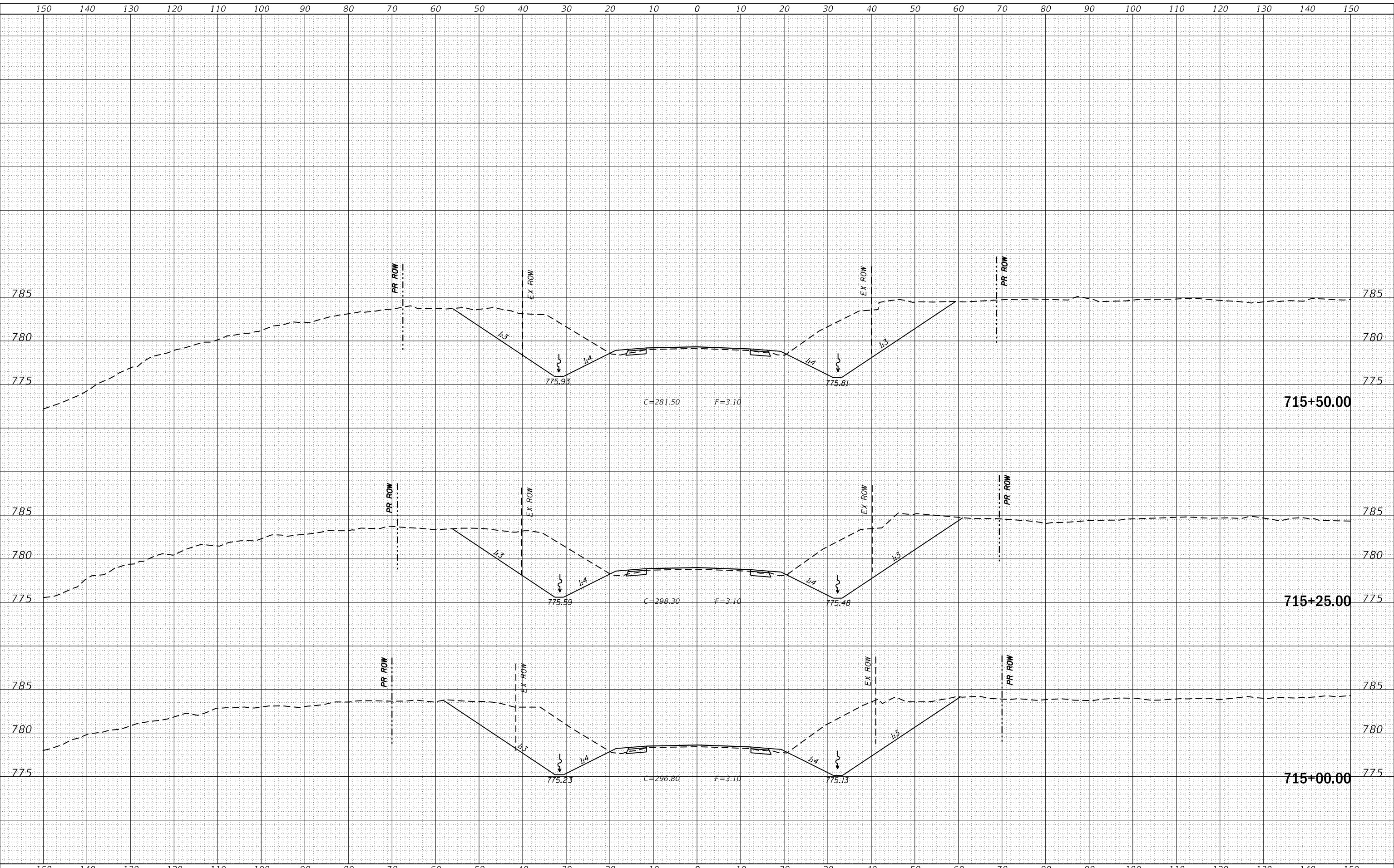
SCALE: SHEET OF SHEETS STA. 714+25.00 TO STA. 714+75.00

F.A.S. RTE. 1188	SECTION *	COUNTY HENRY	TOTAL SHEETS 697	SHEET NO. 552
CONTRACT NO. 64F50				
ILLINOIS FED. AID PROJECT				

FINAL SURVEY NO.	SURVEYED	DATE
NOTE BOOK	PLOTTED	
	TEMPLATE	
	AREAS CHECKED	

ORIGINAL SURVEY NO.	SURVEYED	DATE
	PLOTTED	
	TEMPLATE	
	AREAS CHECKED	

MODEL: Defaulr
 FILE NAME: D:\1185-4\EBID\NTC\Illinois\pwp\WIDOT\Documents\DOT Office\District 2\Projects\0211309\CAD\Drawings\0211309-spc-x-section.html.dgn



USER NAME =	cushmanbw
DESIGNED -	
DRAWN -	
PLOT SCALE =	20.0000' / in.
CHECKED -	
PLOT DATE =	8/24/2017
DATE -	

REVISIED -	
REVISIED -	
REVISIED -	
REVISIED -	

**STATE OF ILLINOIS
 DEPARTMENT OF TRANSPORTATION**

US 150 X-SECTIONS

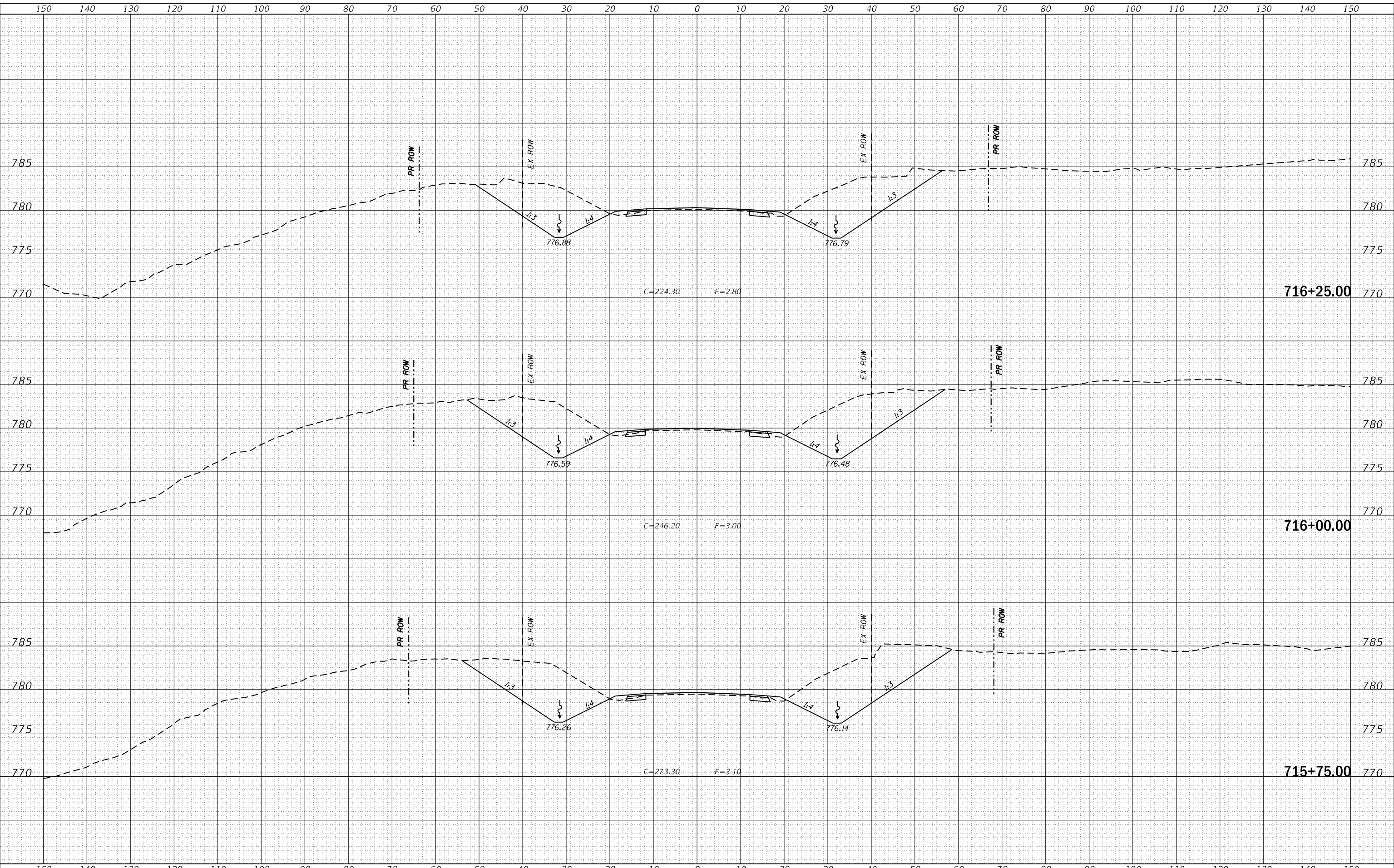
SCALE: SHEET OF SHEETS STA. 715+00.00 TO STA. 715+50.00

F.A.S. RTE.	SECTION	COUNTY	TOTAL SHEETS	SHEET NO.
1188	*	HENRY	697	553
CONTRACT NO. 64F50				
ILLINOIS FED. AID PROJECT				

DATE	
BY	
SURVEYED	
PLOTTED	
TEMPLATE	
AREAS CHECKED	
FINAL SURVEY NO.	
NOTE BOOK NO.	
AREAS CHECKED	

DATE	
BY	
SURVEYED	
PLOTTED	
TEMPLATE	
AREAS CHECKED	
ORIGINAL SURVEY NO.	
NOTE BOOK NO.	
AREAS CHECKED	

MODEL: Defaulr
 FILE NAME: D:\118R5-4\EBID\INT\G:\Illinois\gov\PWIDOT\Documents\DOT Office\District 2\Projects\0211309\CA00\Draw\CAD\Drawings\0211309-snc-x-section.dgn



USER NAME =	cushmanbw
DESIGNED -	
DRAWN -	
PLOT SCALE =	20.0000 ' / in.
CHECKED -	
DATE -	8/24/2017

REVISD -	
REVISD -	
REVISD -	
REVISD -	

**STATE OF ILLINOIS
DEPARTMENT OF TRANSPORTATION**

US 150 X-SECTIONS

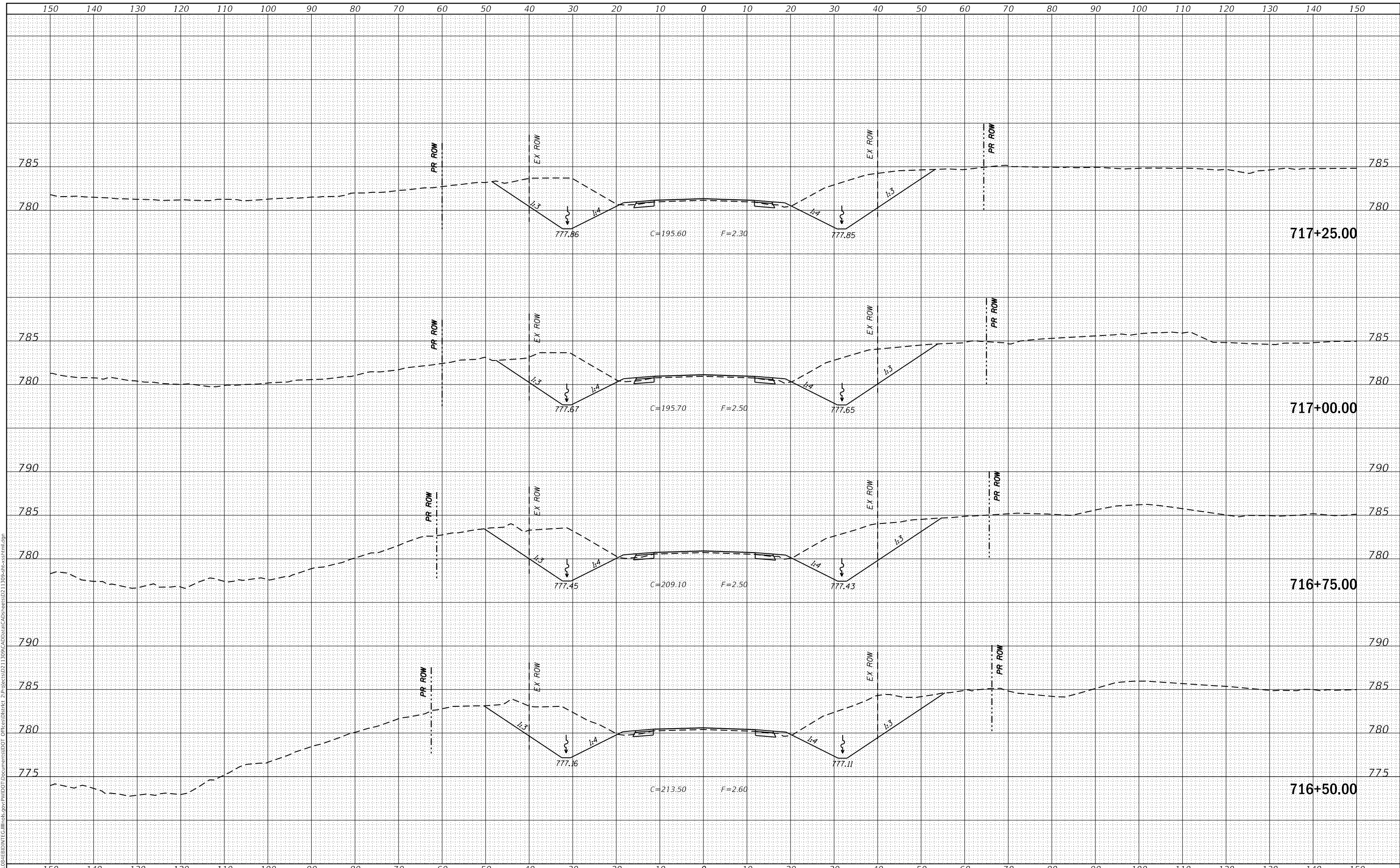
SCALE: SHEET OF SHEETS STA. 715+75.00 TO STA. 716+25.00

F.A.S. RTE.	SECTION	COUNTY	TOTAL SHEETS	SHEET NO.
1188	*	HENRY	697	554
CONTRACT NO. 64F50				
ILLINOIS FED. AID PROJECT				
* 118R5-4 & 118T-1				

FINAL SURVEY NO.	SURVEYED	DATE
NOTE BOOK	PLOTTED	BY
AREAS CHECKED	TEMPLATE	
	AREAS CHECKED	

ORIGINAL SURVEY NO.	SURVEYED	DATE
NOTE BOOK	PLOTTED	BY
AREAS CHECKED	TEMPLATE	
	AREAS CHECKED	

MODEL: Defa1.rvt
 FILE NAME: D:\118R5-4\EBID\INT\G:\Illinois\pwp\WDDOT\Documents\DOT Office\District 2\Project\0211309\CA0\Draws\CAD\Draws\0211309-snc-x-section1.dgn



USER NAME = cushmanbw	DESIGNED -	REVISD -
PLOT SCALE = 20.0000' / in.	DRAWN -	REVISD -
PLOT DATE = 8/24/2017	CHECKED -	REVISD -
	DATE -	REVISD -

**STATE OF ILLINOIS
DEPARTMENT OF TRANSPORTATION**

US 150 X-SECTIONS

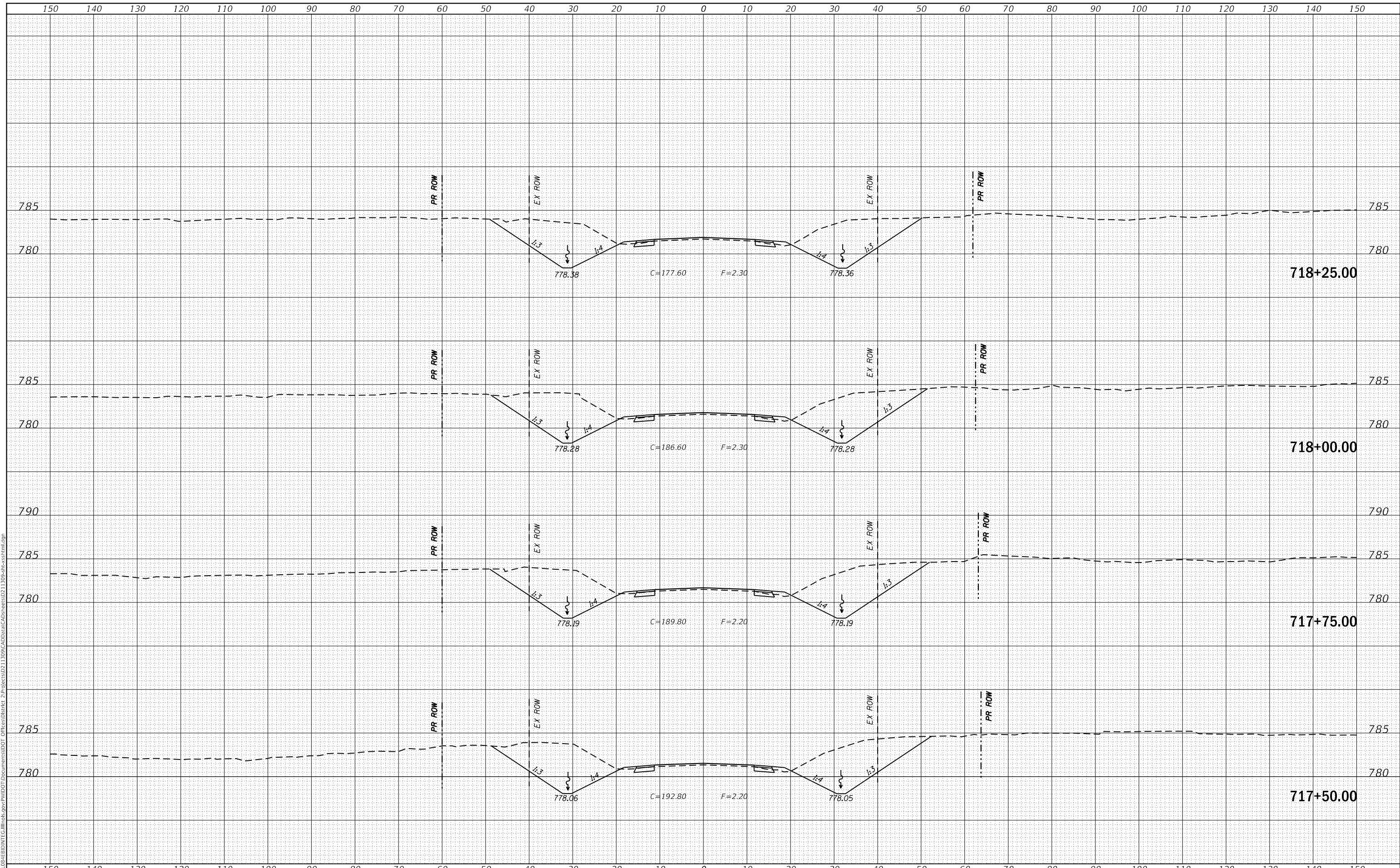
SCALE: SHEET OF SHEETS STA. 716+50.00 TO STA. 717+25.00

F.A.S. RTE. 1188	SECTION *	COUNTY HENRY	TOTAL SHEETS 697	SHEET NO. 555
CONTRACT NO. 64F50				
ILLINOIS FED. AID PROJECT				

DATE	
BY	
FINAL SURVEY	SURVEYED
NOTE BOOK	PLOTTED
NO.	TEMPLATE
	AREAS CHECKED

DATE	
BY	
ORIGINAL SURVEY	SURVEYED
NOTE BOOK	PLOTTED
NO.	TEMPLATE
	AREAS CHECKED

MODEL: Defaulr
 FILE NAME: D:\1185-4\EBID\INTC\Illinois\pwp\WDDT\Documents\1185-4\EBID\INTC\Projects\0211309\CAD\DATA\CAD\Areas\0211309-snc-x-section.html.dgn



USER NAME = cushmanbw	DESIGNED -	REVISED -
	DRAWN -	REVISED -
PLOT SCALE = 20.0000' / in.	CHECKED -	REVISED -
PLOT DATE = 8/24/2017	DATE -	REVISED -

**STATE OF ILLINOIS
DEPARTMENT OF TRANSPORTATION**

US 150 X-SECTIONS

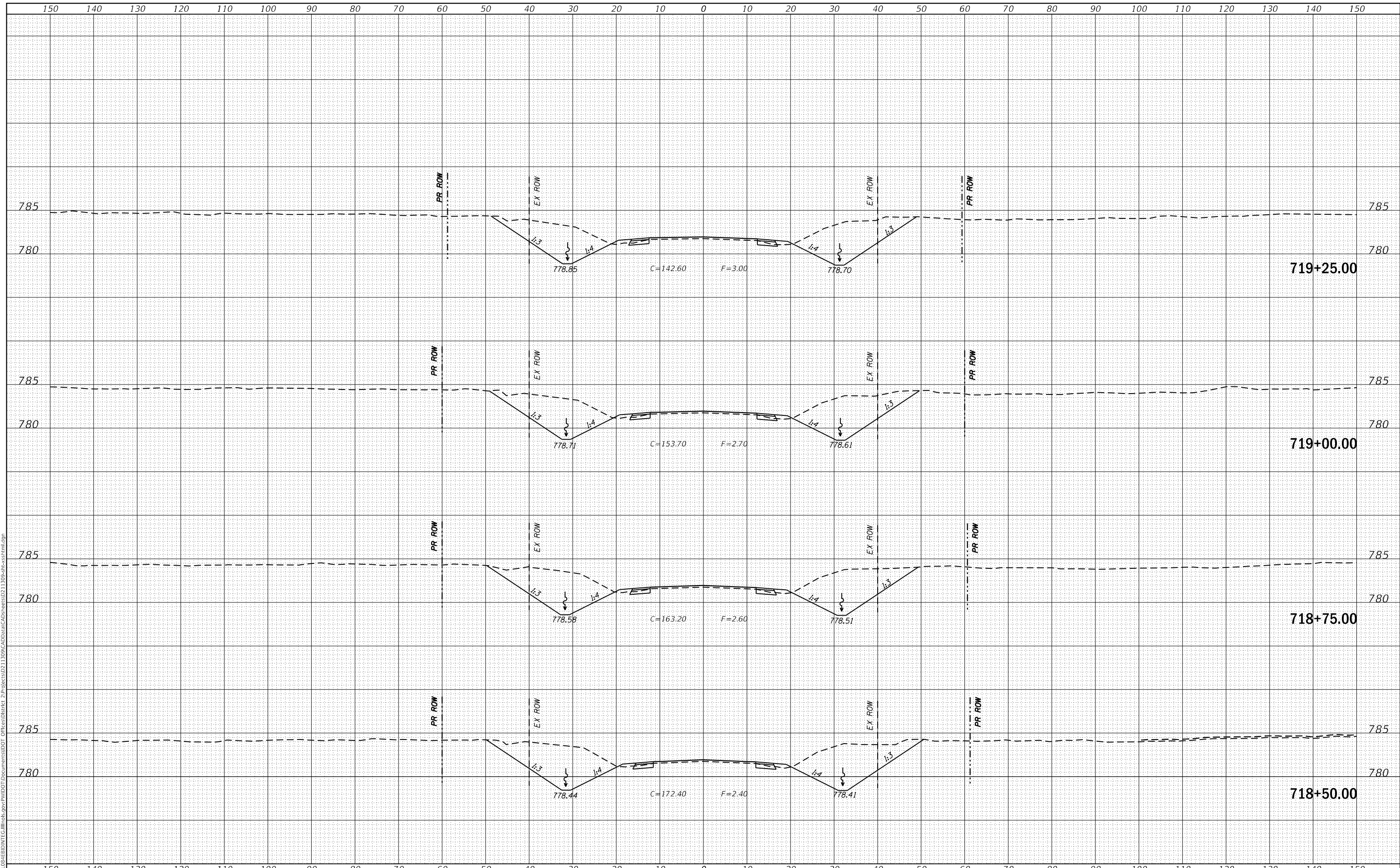
SCALE: SHEET OF SHEETS STA. 717+50.00 TO STA. 718+25.00

F.A.S. RTE.	SECTION	COUNTY	TOTAL SHEETS	SHEET NO.
1188	*	HENRY	697	556
CONTRACT NO. 64F50				
ILLINOIS FED. AID PROJECT				

FINAL SURVEY	SURVEYED
NOTE BOOK	PLOTTED
NO.	TEMPLATE
	AREAS CHECKED

ORIGINAL SURVEY	SURVEYED
NOTE BOOK	PLOTTED
NO.	TEMPLATE
	AREAS CHECKED

MODEL: Definit
 FILE NAME: D:\ILLINOIS\EBID\INT\G:\Illinois\pwp\WIDOT\Documents\DOT Office\District 2\Projects\0211309\CA0\Drawn\Areas\0211309-sr-x-section.html.dgn



USER NAME = cushmanbw	DESIGNED -	REVISED -
	DRAWN -	REVISED -
PLOT SCALE = 20.0000' / in.	CHECKED -	REVISED -
PLOT DATE = 8/24/2017	DATE -	REVISED -

**STATE OF ILLINOIS
DEPARTMENT OF TRANSPORTATION**

US 150 X-SECTIONS

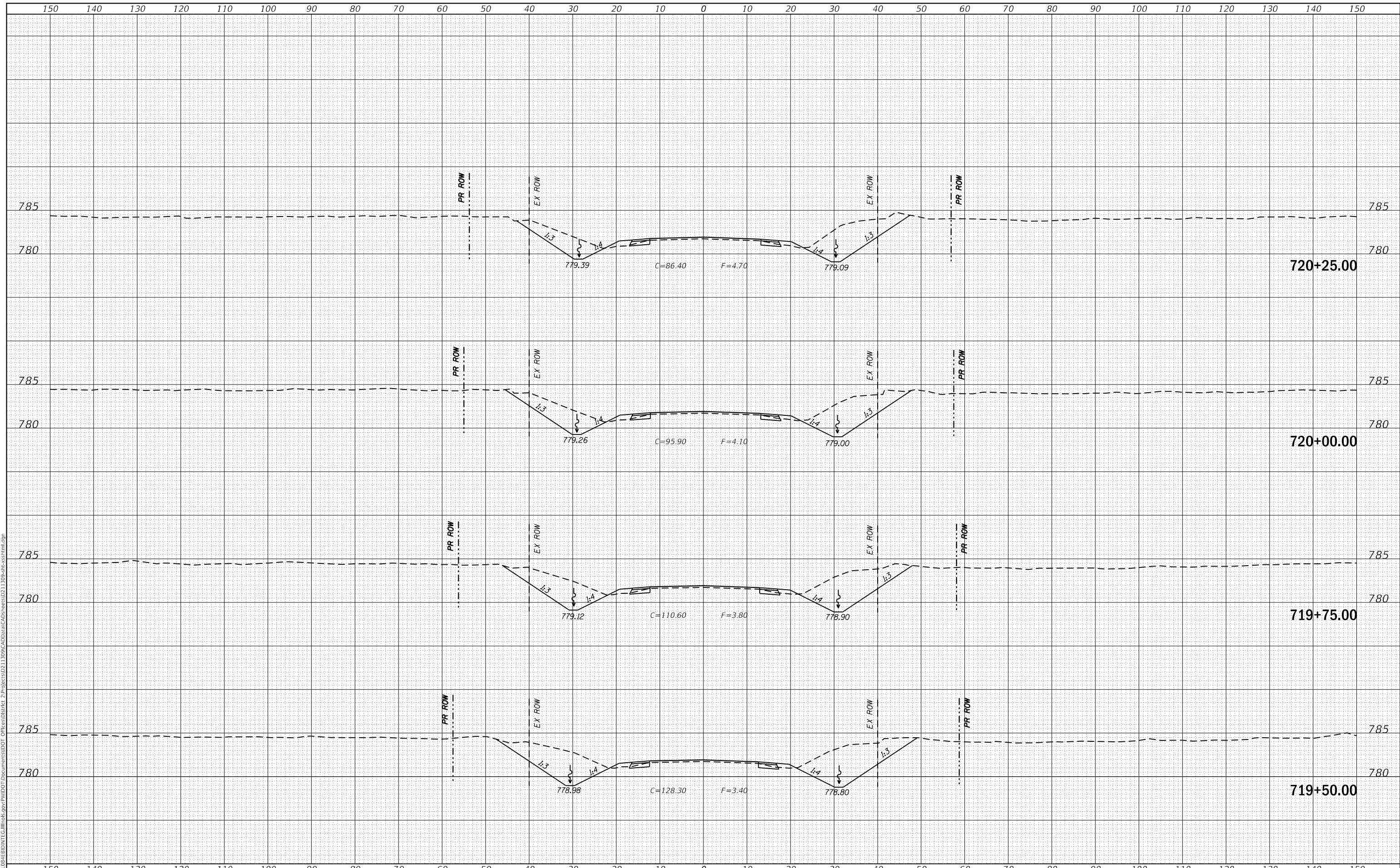
SCALE: SHEET OF SHEETS STA. 718+50.00 TO STA. 719+25.00

F.A.S. RTE. 1188	SECTION *	COUNTY HENRY	TOTAL SHEETS 697	SHEET NO. 557
CONTRACT NO. 64F50				
ILLINOIS FED. AID PROJECT				

FINAL SURVEY NO.	SURVEYED	DATE
NOTE BOOK	PLOTTED	
NO.	TEMPLATE	
	AREAS CHECKED	

ORIGINAL SURVEY NO.	SURVEYED	DATE
NOTE BOOK	PLOTTED	
NO.	TEMPLATE	
	AREAS CHECKED	

MODEL: Defaul
 FILE NAME: D:\ILLINOIS\EBID\INT\G:\Illinois\pwp\WIDOT\Documents\DOT Office\District 2\Projects\0211309\CA0\Draws\CAD\Areas\0211309-spc-x-section.html.dgn



USER NAME = cushmanbw	DESIGNED -	REVISED -
	DRAWN -	REVISED -
PLOT SCALE = 20.0000' / in.	CHECKED -	REVISED -
PLOT DATE = 8/24/2017	DATE -	REVISED -

**STATE OF ILLINOIS
DEPARTMENT OF TRANSPORTATION**

US 150 X-SECTIONS

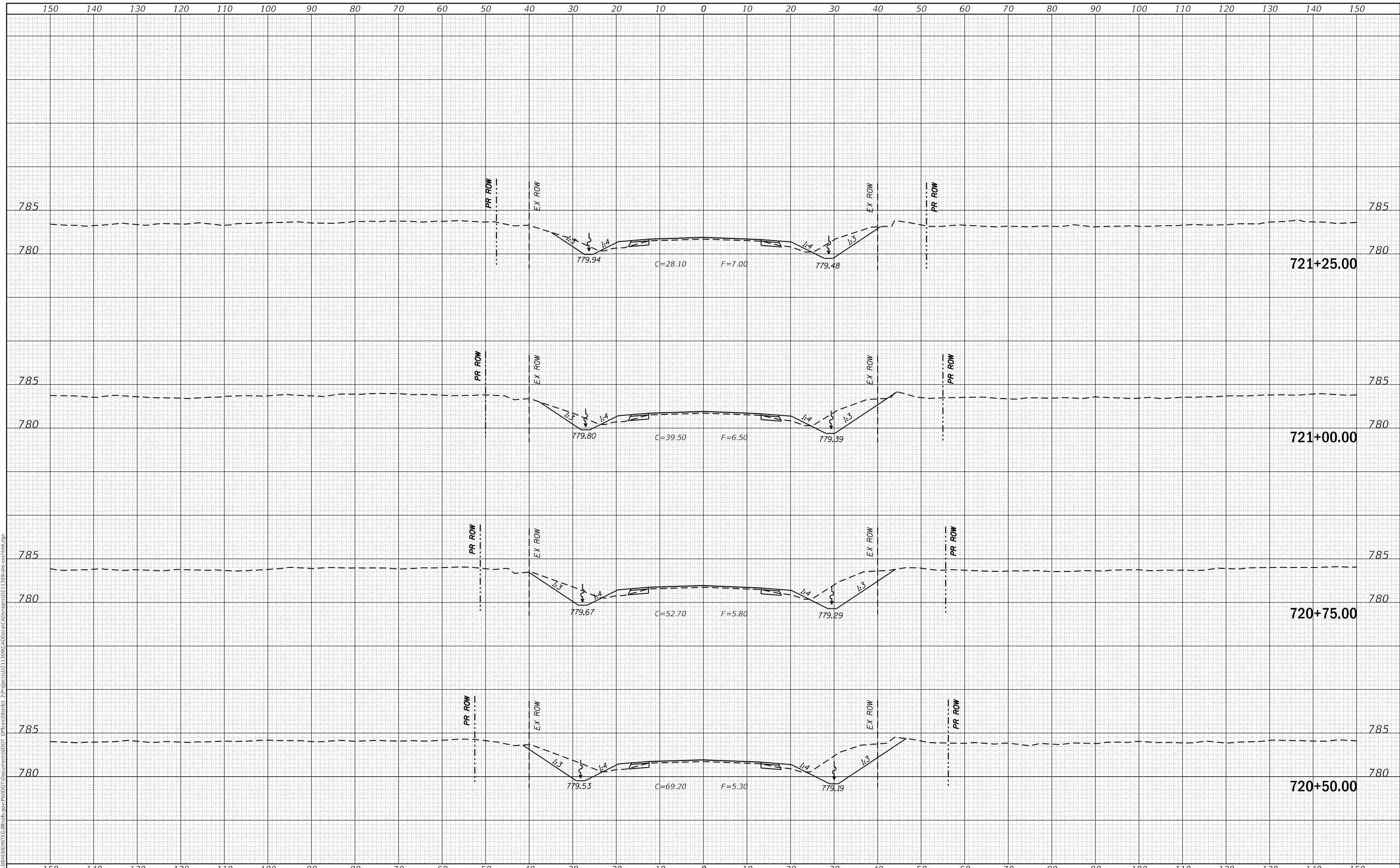
SCALE: SHEET OF SHEETS STA. 719+50.00 TO STA. 720+25.00

F.A.S. RTE. 1188	SECTION *	COUNTY HENRY	TOTAL SHEETS 697	SHEET NO. 558
CONTRACT NO. 64F50				
ILLINOIS FED. AID PROJECT				

FINAL SURVEY NO.	SURVEYED	DATE
NOTE BOOK	PLOTTED	
NO.	TEMPLATE	
	AREAS CHECKED	

ORIGINAL SURVEY NO.	SURVEYED	DATE
NOTE BOOK	PLOTTED	
NO.	TEMPLATE	
	AREAS CHECKED	

MODEL: Defaulr
FILE NAME: D:\work\EBID\INT\Ca Illinois\pwp\WIDOT\Documents\DOT Office\District 2\Project\0211309\CAD\Drawings\0211309-x-section.html.dgn



USER NAME = cushmanbw	DESIGNED -	REVISED -
	DRAWN -	REVISED -
PLOT SCALE = 20.0000' / in.	CHECKED -	REVISED -
PLOT DATE = 8/24/2017	DATE -	REVISED -

**STATE OF ILLINOIS
DEPARTMENT OF TRANSPORTATION**

US 150 X-SECTIONS

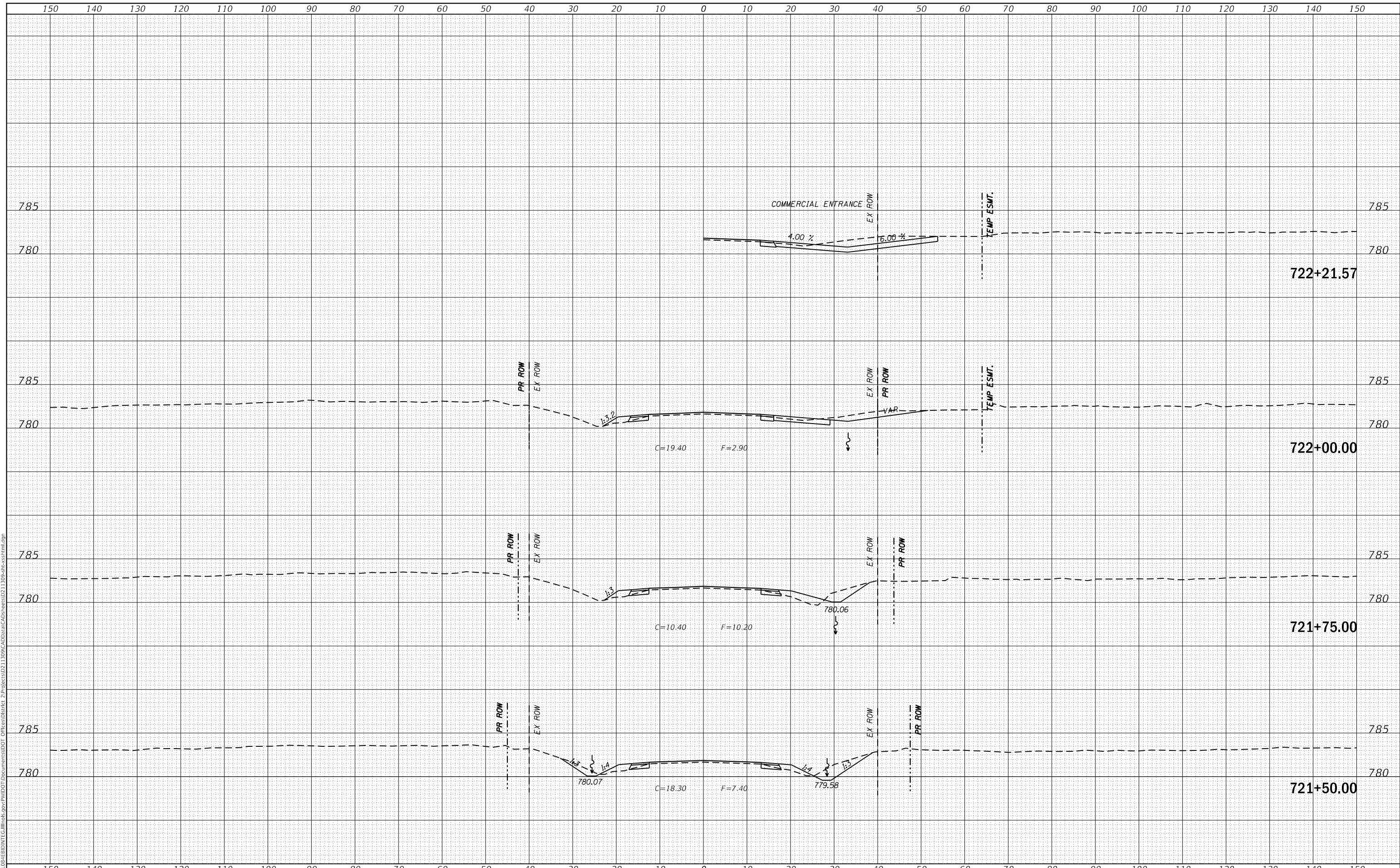
SCALE: SHEET OF SHEETS STA. 720+50.00 TO STA. 721+25.00

F.A.S. RTE. 1188	SECTION *	COUNTY HENRY	TOTAL SHEETS 697	SHEET NO. 559
CONTRACT NO. 64F50				
ILLINOIS FED. AID PROJECT				
* 118R5-4 & 118T-1				

FINAL SURVEY NO.	SURVEYED	DATE
NOTE BOOK	PLOTTED	
	TEMPLATE	
	AREAS CHECKED	

ORIGINAL SURVEY NO.	SURVEYED	DATE
NOTE BOOK	PLOTTED	
	TEMPLATE	
	AREAS CHECKED	

MODEL: Defn.dwg
 FILE NAME: D:\118R5-4\EBID\INT\Ca Illinois\pwp\PWIDOT Documents\DOT Office\District 2\Projects\0211309\CA0\Draws\CAD\Draws\0211309-snc-x-section1.dgn



USER NAME = cushmanbw	DESIGNED -	REVISED -
	DRAWN -	REVISED -
PLOT SCALE = 20.0000' / in.	CHECKED -	REVISED -
PLOT DATE = 8/24/2017	DATE -	REVISED -

**STATE OF ILLINOIS
DEPARTMENT OF TRANSPORTATION**

US 150 X-SECTIONS

SCALE: SHEET OF SHEETS STA. 721+50.00 TO STA. 722+21.57

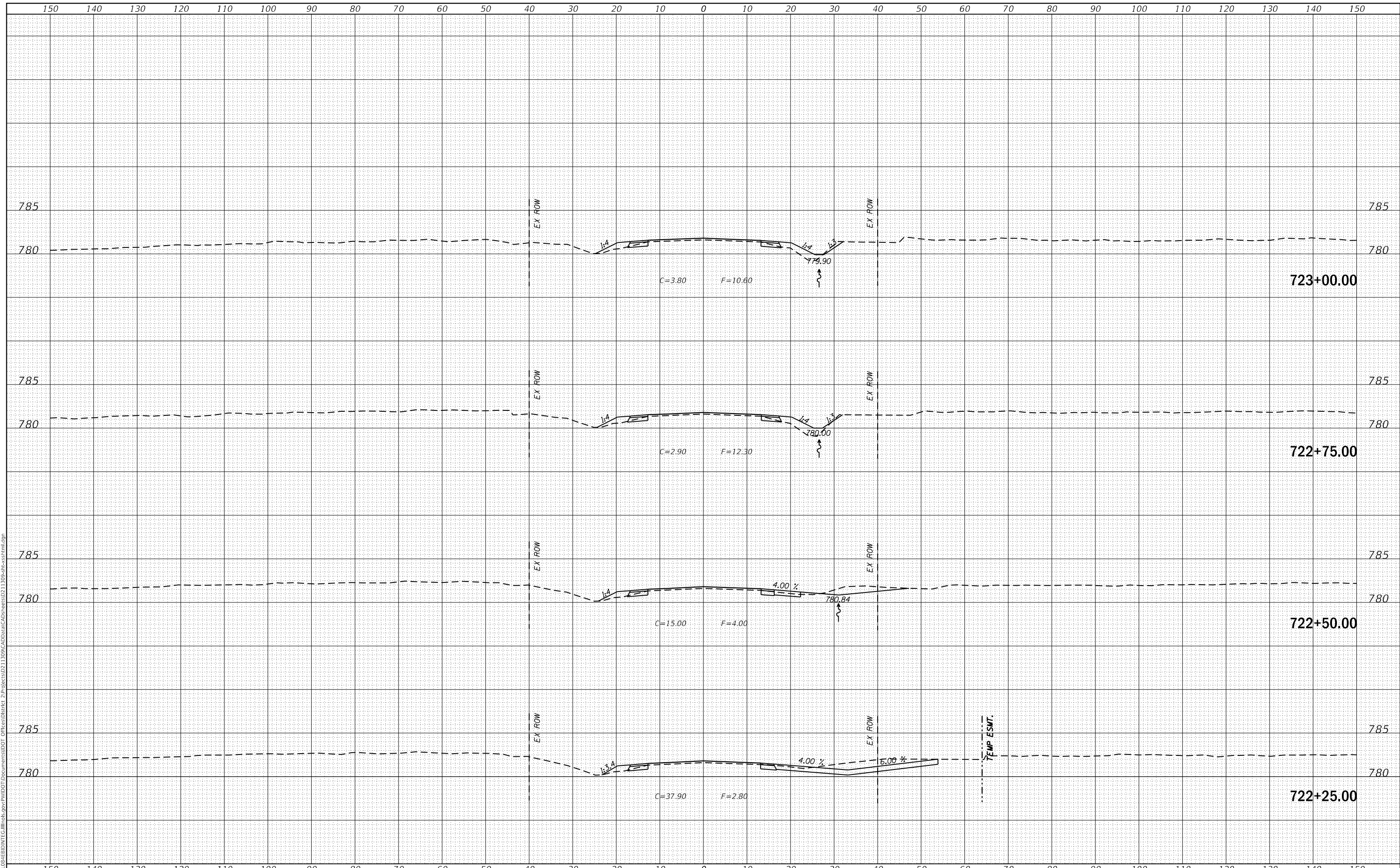
F.A.S. RTE. 1188	SECTION *	COUNTY HENRY	TOTAL SHEETS 697	SHEET NO. 560
CONTRACT NO. 64F50				
ILLINOIS FED. AID PROJECT				

* 118R5-4 & 118T-1

FINAL SURVEY NO.	SURVEYED	DATE
NOTE BOOK	PLOTTED	
NO.	TEMPLATE	
	AREAS CHECKED	

ORIGINAL SURVEY NO.	SURVEYED	DATE
NOTE BOOK	PLOTTED	
NO.	TEMPLATE	
	AREAS CHECKED	

MODEL: Defnair
 FILE NAME: D:\1185\4\EBID\NTC\Illinois\pwp\WIDOT\Documents\DOT Office\District 2\Projects\0211309\CA0\Draws\CAD\Draws\0211309-snc-x-section.dgn



USER NAME = cushmanbw	DESIGNED -	REVISED -
	DRAWN -	REVISED -
PLOT SCALE = 20.0000' / in.	CHECKED -	REVISED -
PLOT DATE = 8/24/2017	DATE -	REVISED -

**STATE OF ILLINOIS
 DEPARTMENT OF TRANSPORTATION**

US 150 X-SECTIONS

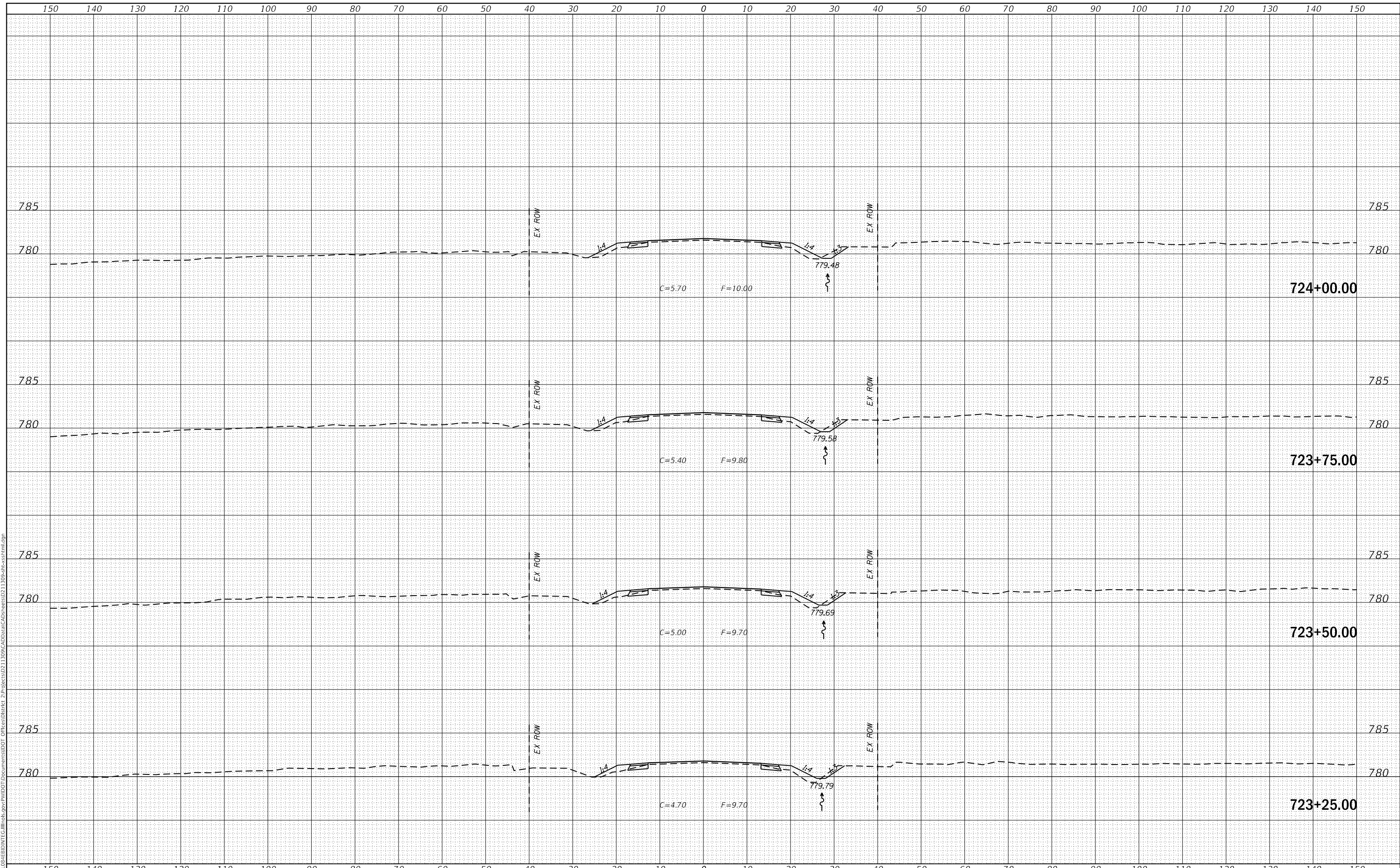
SCALE: SHEET OF SHEETS STA. 722+25.00 TO STA. 723+00.00

F.A.S. RTE. 1188	SECTION *	COUNTY HENRY	TOTAL SHEETS 697	SHEET NO. 561
CONTRACT NO. 64F50				
ILLINOIS FED. AID PROJECT				

FINAL SURVEY NO.	SURVEYED	DATE
NOTE BOOK	PLOTTED	
AREAS CHECKED	TEMPLATE	
	AREAS	

ORIGINAL SURVEY NO.	SURVEYED	DATE
NOTE BOOK	PLOTTED	
AREAS CHECKED	TEMPLATE	
	AREAS	

MODEL: Defnair
 FILE NAME: D:\w\1185\4\EB\B\INT\G\Illinois.gov\PW\DOT\Documents\DOT Office\District 2\Project\0211309\CAD\Draws\CAD\Draws\0211309-x-section.html.dgn



USER NAME = cushmanbw	DESIGNED -	REVISED -
	DRAWN -	REVISED -
PLOT SCALE = 20.0000' / in.	CHECKED -	REVISED -
PLOT DATE = 8/24/2017	DATE -	REVISED -

**STATE OF ILLINOIS
DEPARTMENT OF TRANSPORTATION**

US 150 X-SECTIONS

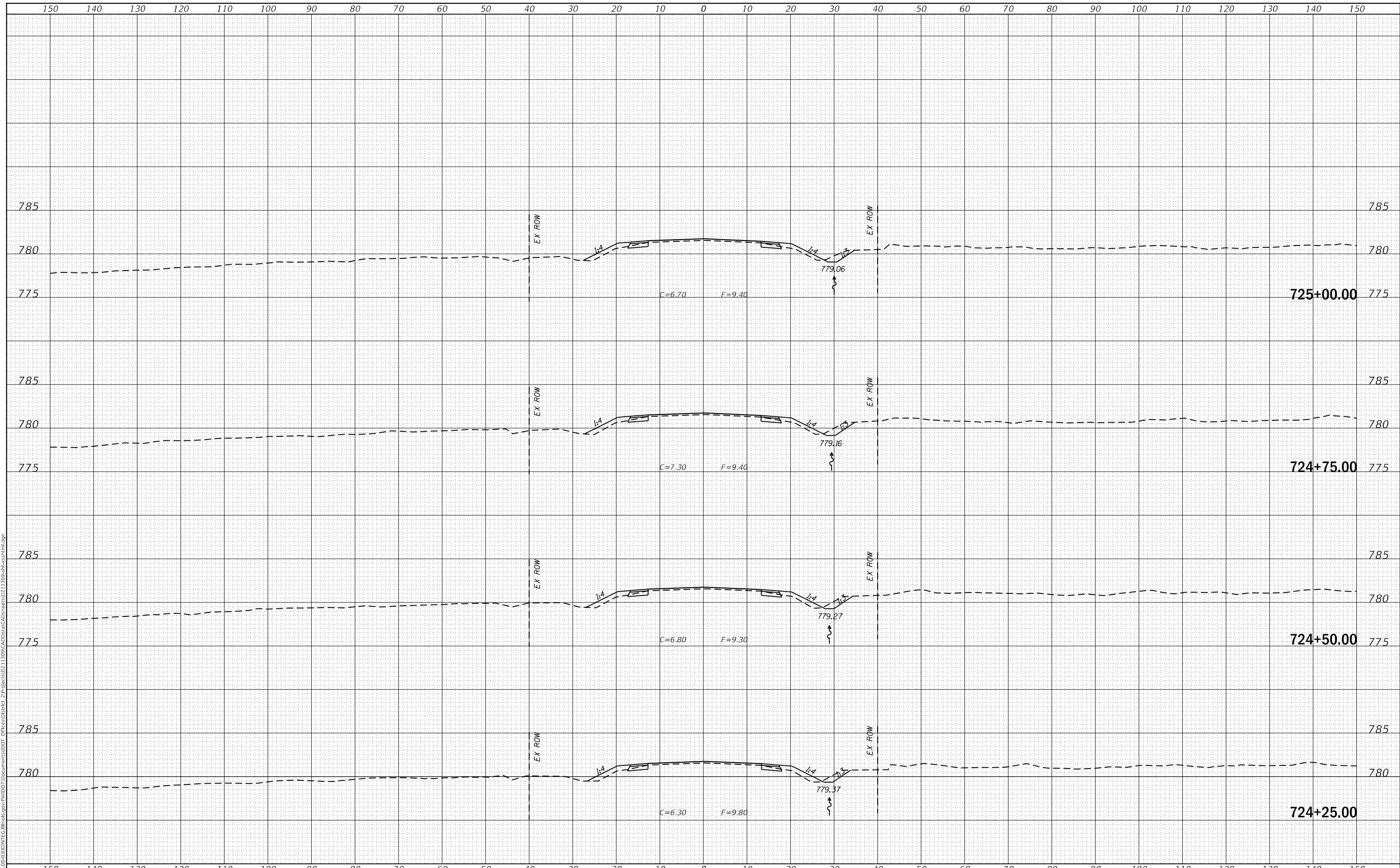
SCALE: SHEET OF SHEETS STA. 723+25.00 TO STA. 724+00.00

F.A.S. RTE. 1188	SECTION *	COUNTY HENRY	TOTAL SHEETS 697	SHEET NO. 562
CONTRACT NO. 64F50				
ILLINOIS FED. AID PROJECT				

FINAL SURVEY NO.	SURVEYED	DATE
NOTE BOOK	PLOTTED	
AREAS CHECKED	TEMPLATE	
	AREAS	

ORIGINAL SURVEY NO.	SURVEYED	DATE
NOTE BOOK	PLOTTED	
AREAS CHECKED	TEMPLATE	
	AREAS	

MODEL: Defnair
 FILE NAME: D:\118R5-4\EBID\INT\Ca Illinois\pwp\WIDOT\Documents\DOT Office\District 2\Projects\0211309\CA00Data\CAD\Areas\0211309-snc-x-section.html.dgn



USER NAME = cushmanbw	DESIGNED -	REVISED -
PLOT SCALE = 20.0000' / in.	DRAWN -	REVISED -
PLOT DATE = 8/24/2017	CHECKED -	REVISED -
	DATE -	REVISED -

**STATE OF ILLINOIS
DEPARTMENT OF TRANSPORTATION**

US 150 X-SECTIONS

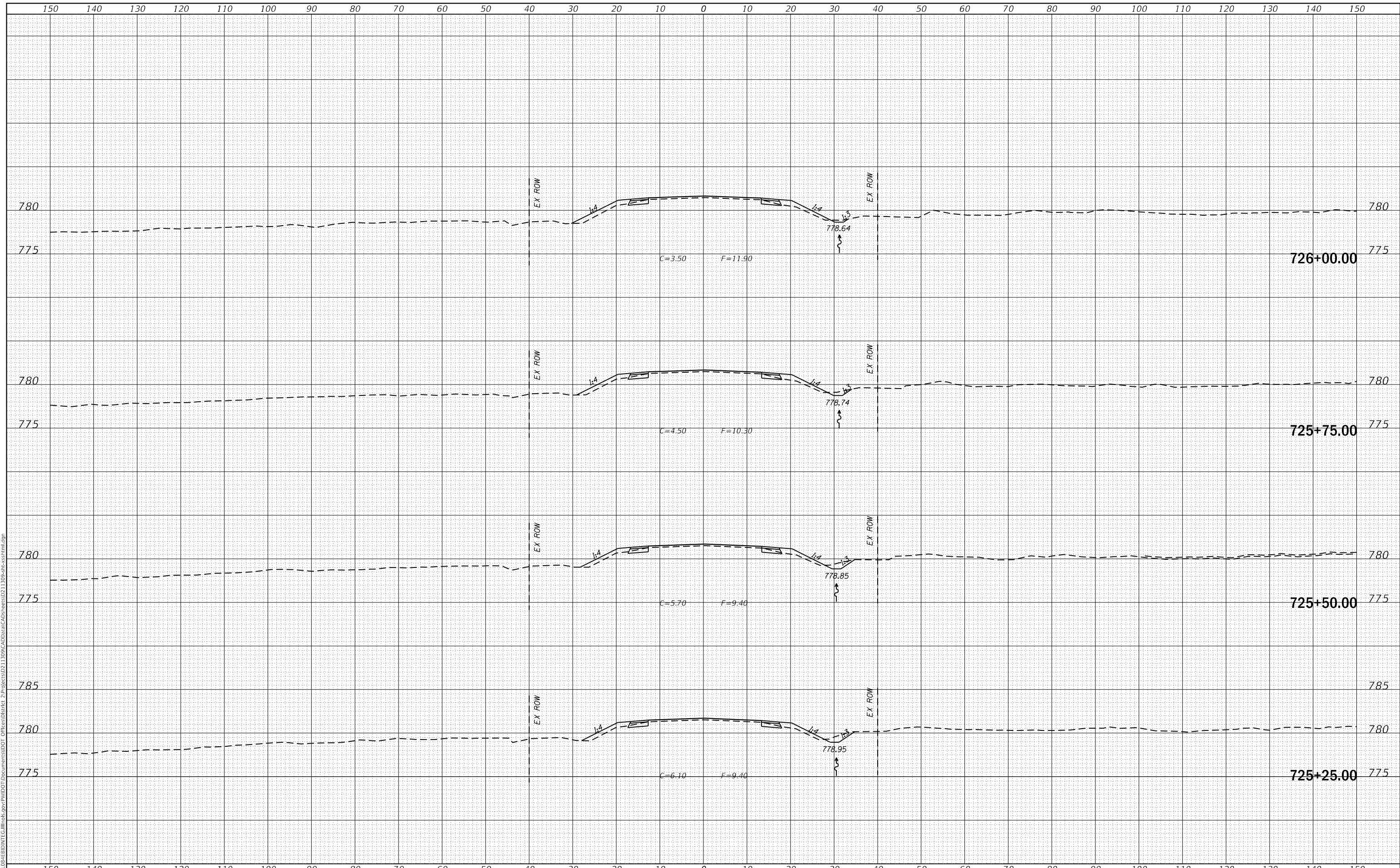
SCALE: SHEET OF SHEETS STA. 724+25.00 TO STA. 725+00.00

F.A.S. RTE. 1188	SECTION *	COUNTY HENRY	TOTAL SHEETS 697	SHEET NO. 563
CONTRACT NO. 64F50				
ILLINOIS FED. AID PROJECT				

FINAL SURVEY NO.	SURVEYED	DATE
NOTE BOOK	PLOTTED	
	TEMPLATE	
	AREAS CHECKED	

ORIGINAL SURVEY NO.	SURVEYED	DATE
NOTE BOOK	PLOTTED	
	TEMPLATE	
	AREAS CHECKED	

MODEL: Defn.rvt
FILE NAME: D:\1185\4\EBID\INT\CA\Illinois\pwp\WIDOT\Documents\DOT\Office\District 2\Projects\0211309\CA0\Draws\CAD\Draws\0211309-snc-x-section1.dgn



USER NAME = cushmanbw	DESIGNED -	REVISED -
	DRAWN -	REVISED -
PLOT SCALE = 20.0000' / in.	CHECKED -	REVISED -
PLOT DATE = 8/24/2017	DATE -	REVISED -

**STATE OF ILLINOIS
DEPARTMENT OF TRANSPORTATION**

US 150 X-SECTIONS

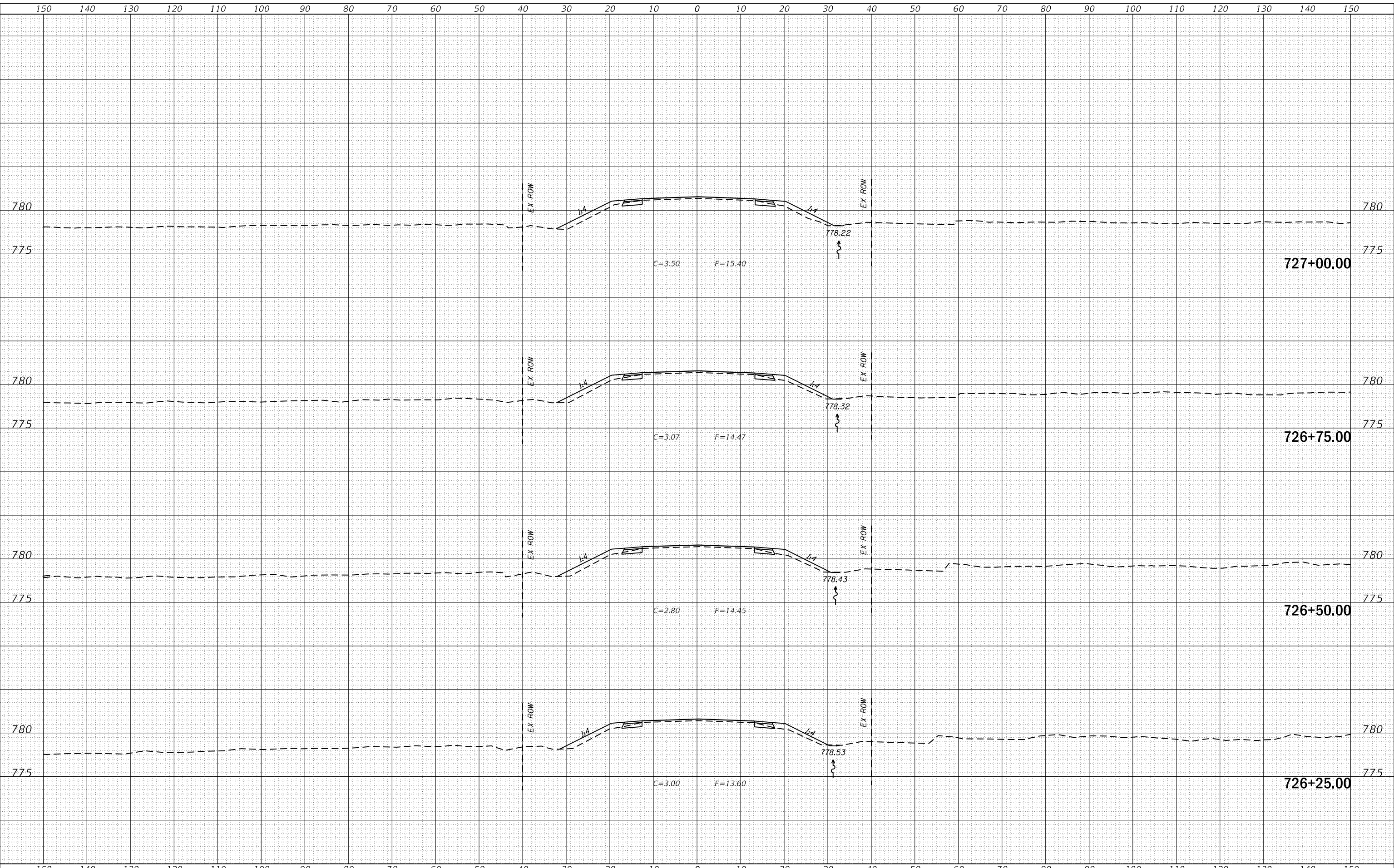
SCALE: SHEET OF SHEETS STA. 725+25.00 TO STA. 726+00.00

F.A.S. RTE. 1188	SECTION *	COUNTY HENRY	TOTAL SHEETS 697	SHEET NO. 564
CONTRACT NO. 64F50				
ILLINOIS FED. AID PROJECT				

FINAL SURVEY NO.	SURVEYED	DATE
NOTE BOOK	PLOTTED	
	TEMPLATE	
	AREAS CHECKED	

ORIGINAL SURVEY NO.	SURVEYED	DATE
NOTE BOOK	PLOTTED	
	TEMPLATE	
	AREAS CHECKED	

MODEL: Defnair
FILE NAME: D:\x1185\4\EBID\NTC\Illinois\pwp\WIDOT\Documents\DOT Office\District 2\Projects\0211309\CAD\Draws\CAD\Draws\0211309-x-sections.html.dgn



USER NAME = cushmanbw	DESIGNED -	REVISED -
PLOT SCALE = 20.0000' / in.	DRAWN -	REVISED -
PLOT DATE = 8/24/2017	CHECKED -	REVISED -
	DATE -	REVISED -

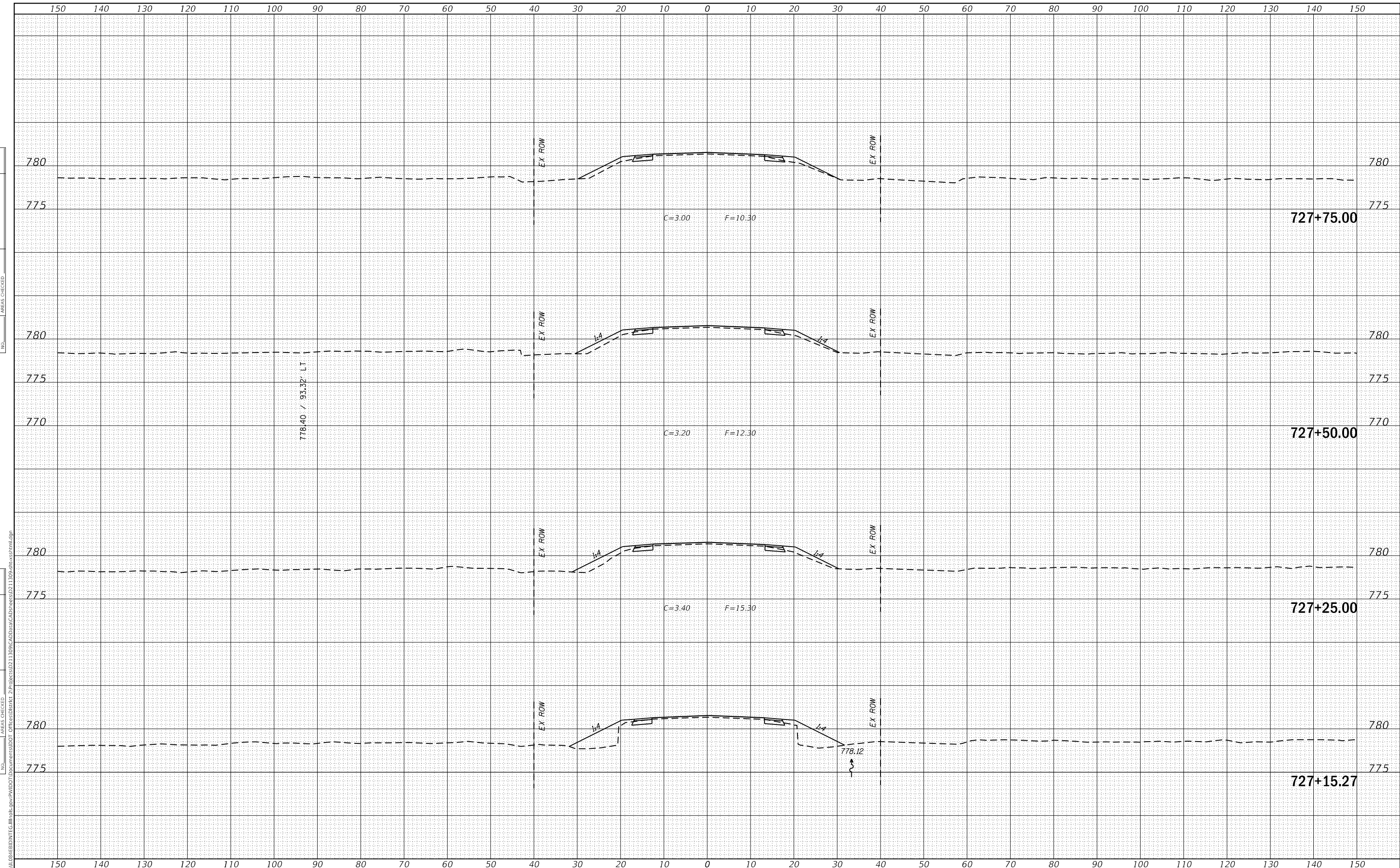
**STATE OF ILLINOIS
DEPARTMENT OF TRANSPORTATION**

US 150 X-SECTIONS

SCALE: SHEET OF SHEETS STA. 726+25.00 TO STA. 727+00.00

F.A.S. RTE. 1188	SECTION *	COUNTY HENRY	TOTAL SHEETS 697	SHEET NO. 565
CONTRACT NO. 64F50				
ILLINOIS FED. AID PROJECT				

* 118R5-4 & 118T-1



DATE	
BY	
SURVEYED	
PLOTTED	
TEMPLATE	
AREAS CHECKED	
FINAL SURVEY NO.	
NOTE BOOK NO.	
AREAS CHECKED	

DATE	
BY	
SURVEYED	
PLOTTED	
TEMPLATE	
AREAS CHECKED	
ORIGINAL SURVEY NO.	
NOTE BOOK NO.	
AREAS CHECKED	

MODEL: Defn.dwg
 FILE NAME: D:\1185\4\EB\INDT\CA\Illinois\pwp\PWIDOT\Documents\DOT\Office\District 2\Projects\0211309\CA0\Draws\CAD\Areas\0211309-snc-xsect.html.dgn

USER NAME = cushmanbw	DESIGNED -	REVISED -
	DRAWN -	REVISED -
PLOT SCALE = 20.0000' / in.	CHECKED -	REVISED -
PLOT DATE = 8/24/2017	DATE -	REVISED -

**STATE OF ILLINOIS
 DEPARTMENT OF TRANSPORTATION**

US 150 X-SECTIONS

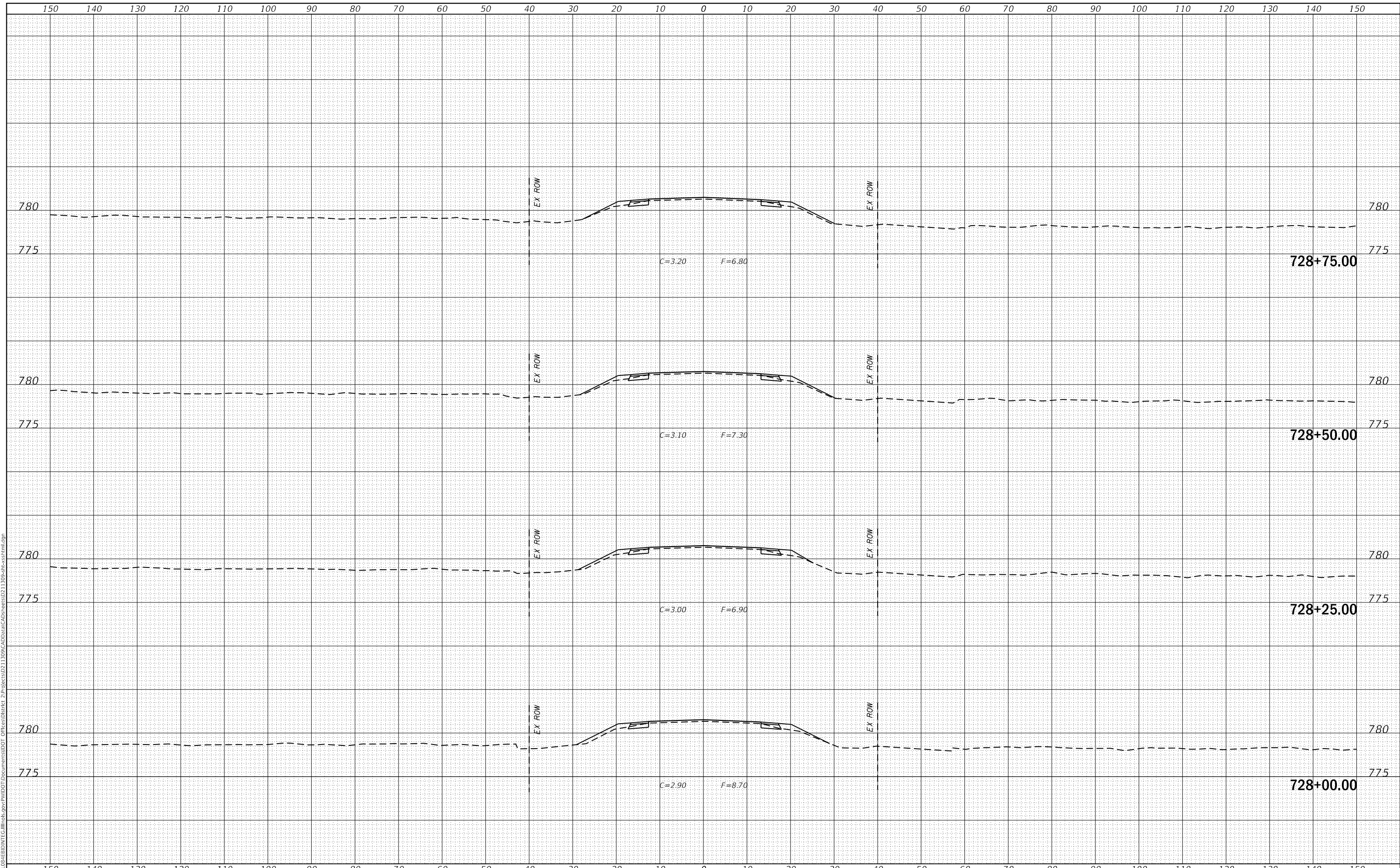
SCALE: SHEET OF SHEETS STA. 727+15.27 TO STA. 727+75.00

F.A.S. RTE. 1188	SECTION *	COUNTY HENRY	TOTAL SHEETS 697	SHEET NO. 566
CONTRACT NO. 64F50				
ILLINOIS FED. AID PROJECT				

FINAL SURVEY	SURVEYED	BY	DATE
NOTE BOOK	PLOTTED		
NO.	TEMPLATE		
	AREAS CHECKED		
	AREAS CHECKED		

ORIGINAL SURVEY	SURVEYED	BY	DATE
NOTE BOOK	PLOTTED		
NO.	TEMPLATE		
	AREAS CHECKED		
	AREAS CHECKED		

MODEL: Defn.dwg
 FILE NAME: D:\ILLINOIS\EBID\INT\G:\Illinois\gov\pww\DOT\Documents\DOT Office\District 2\Projects\0211309\CAD\Draws\CAD\Draws\0211309-x-sections.html.dgn



USER NAME = cushmanbw	DESIGNED -	REVISED -
	DRAWN -	REVISED -
PLOT SCALE = 20.0000' / in.	CHECKED -	REVISED -
PLOT DATE = 8/24/2017	DATE -	REVISED -

**STATE OF ILLINOIS
DEPARTMENT OF TRANSPORTATION**

US 150 X-SECTIONS

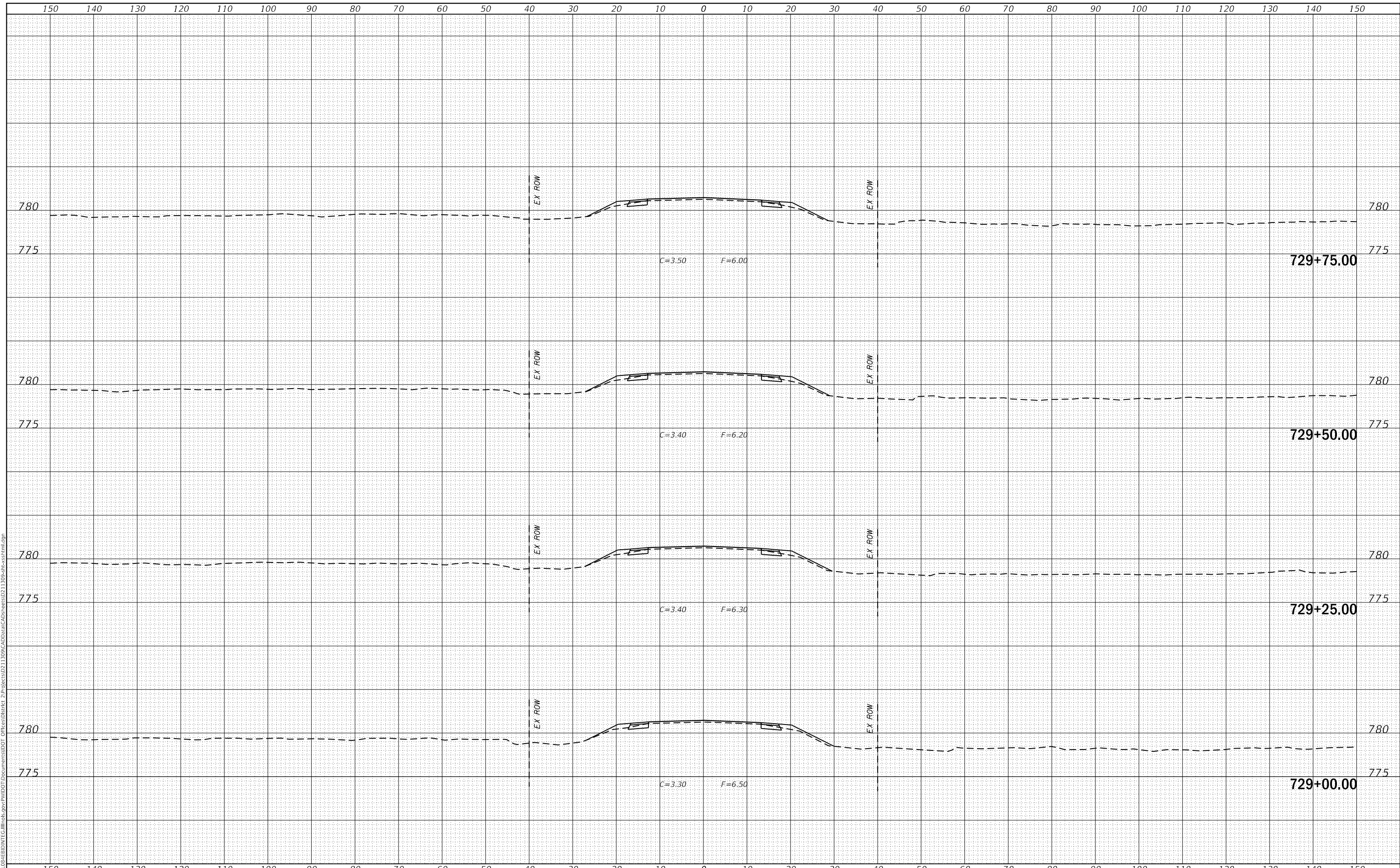
SCALE: SHEET OF SHEETS STA. 728+00.00 TO STA. 728+75.00

F.A.S. RTE.	SECTION	COUNTY	TOTAL SHEETS	SHEET NO.
1188	*	HENRY	697	567
CONTRACT NO. 64F50				
ILLINOIS FED. AID PROJECT				

FINAL SURVEY NO.	SURVEYED	DATE
NOTE BOOK	PLOTTED	
	TEMPLATE	
	AREAS CHECKED	

ORIGINAL SURVEY NO.	SURVEYED	DATE
	PLOTTED	
	TEMPLATE	
	AREAS CHECKED	

MODEL: Defaulr
 FILE NAME: D:\ILLINOIS\EBID\INTC\Illinois\pwp\WIDOT\Documents\DOT Offices\District 2\Projects\0211309\CAD\Drawings\0211309-snc-xsect.html.dgn



USER NAME = cushmanbw	DESIGNED -	REVISED -
	DRAWN -	REVISED -
PLOT SCALE = 20.0000' / in.	CHECKED -	REVISED -
PLOT DATE = 8/24/2017	DATE -	REVISED -

**STATE OF ILLINOIS
DEPARTMENT OF TRANSPORTATION**

US 150 X-SECTIONS

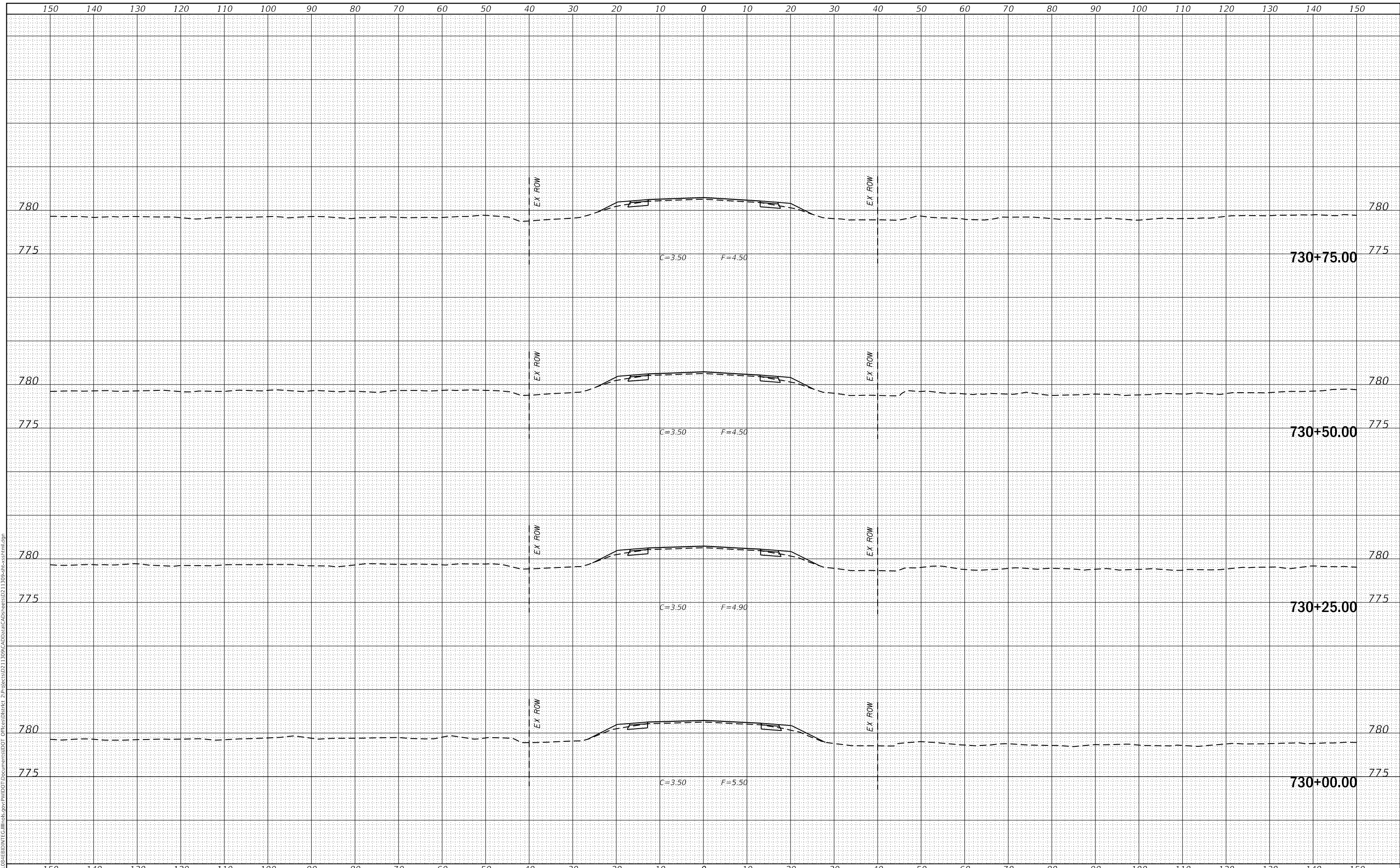
SCALE: SHEET OF SHEETS STA. 729+00.00 TO STA. 729+75.00

F.A.S. RTE. 1188	SECTION *	COUNTY HENRY	TOTAL SHEETS 697	SHEET NO. 568
CONTRACT NO. 64F50				
ILLINOIS FED. AID PROJECT				

FINAL SURVEY NO.	SURVEYED	DATE
NOTE BOOK	PLOTTED	
	TEMPLATE	
	AREAS CHECKED	

ORIGINAL SURVEY NO.	SURVEYED	DATE
NOTE BOOK	PLOTTED	
	TEMPLATE	
	AREAS CHECKED	

MODEL: Defn.dwg
FILE NAME: D:\ILLINOIS\EBID\INT\G:\Illinois\pwp\WIDOT\Documents\DOT_Offices\District_2\Projects\0211309\CA0\Draws\CAD\Draws\0211309-x-sections.html.dgn



USER NAME = cushmanbw	DESIGNED -	REVISED -
	DRAWN -	REVISED -
PLOT SCALE = 20.0000' / in.	CHECKED -	REVISED -
PLOT DATE = 8/24/2017	DATE -	REVISED -

**STATE OF ILLINOIS
DEPARTMENT OF TRANSPORTATION**

US 150 X-SECTIONS

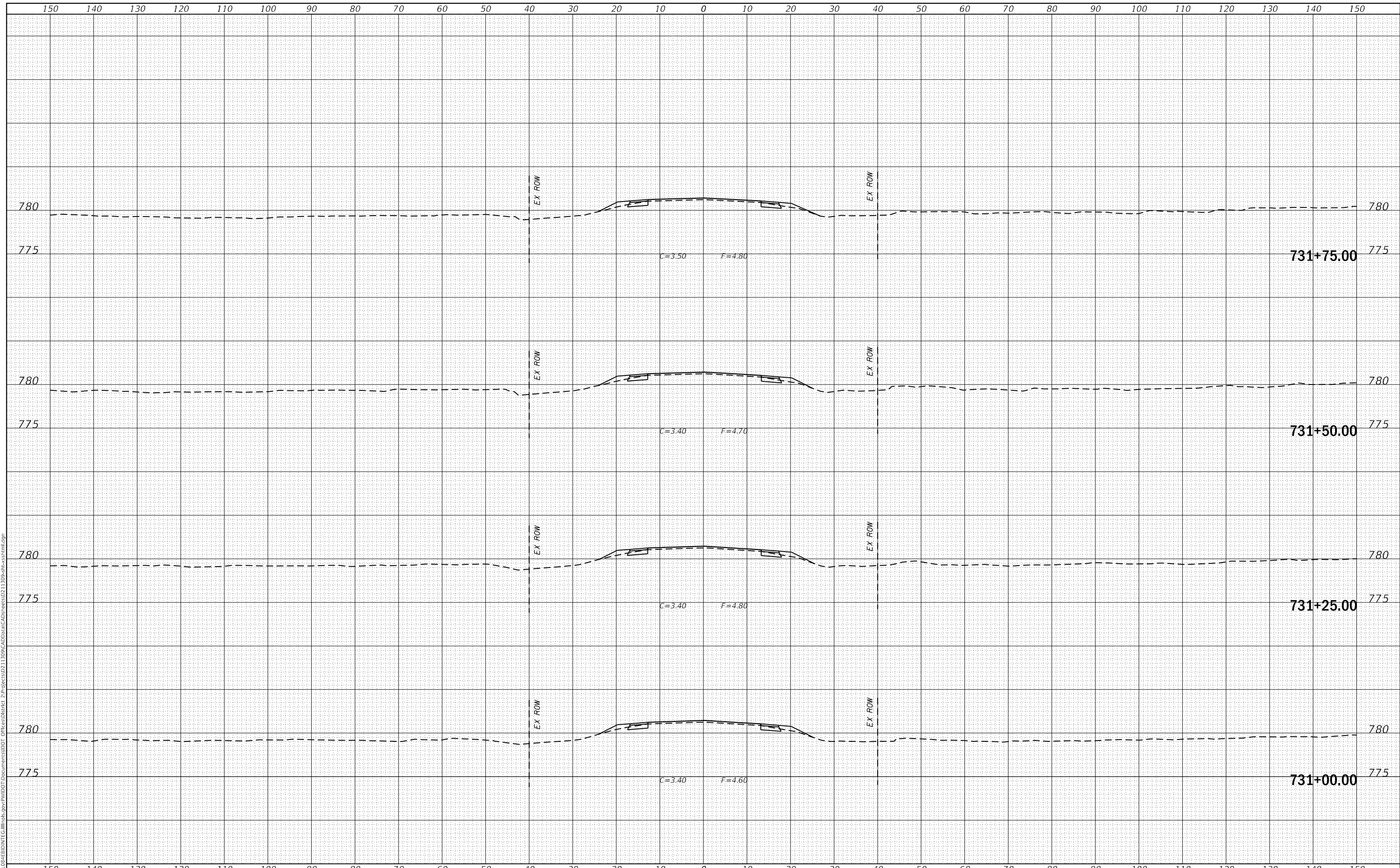
SCALE: SHEET OF SHEETS STA. 730+00.00 TO STA. 730+75.00

F.A.S. RTE. 1188	SECTION *	COUNTY HENRY	TOTAL SHEETS 697	SHEET NO. 569
CONTRACT NO. 64F50				
ILLINOIS FED. AID PROJECT				

FINAL SURVEY NO.	SURVEYED	DATE
NOTE BOOK	PLOTTED	
	TEMPLATE	
	AREAS CHECKED	

ORIGINAL SURVEY NO.	SURVEYED	DATE
NOTE BOOK	PLOTTED	
	TEMPLATE	
	AREAS CHECKED	

MODEL: Defnair
 FILE NAME: D:\118R5-4\FEB18\INTC\Illinois.gov\PWIDOT\Documents\DOT Office\District 2\Projects\0211309\CA0\Draws\CAD\Draws\0211309-spc-x-section.html.dgn



USER NAME = cushmanbw	DESIGNED -	REVISED -
PLOT SCALE = 20.0000' / in.	DRAWN -	REVISED -
PLOT DATE = 8/24/2017	CHECKED -	REVISED -
	DATE -	REVISED -

**STATE OF ILLINOIS
 DEPARTMENT OF TRANSPORTATION**

US 150 X-SECTIONS

SCALE: SHEET OF SHEETS STA. 731+00.00 TO STA. 731+75.00

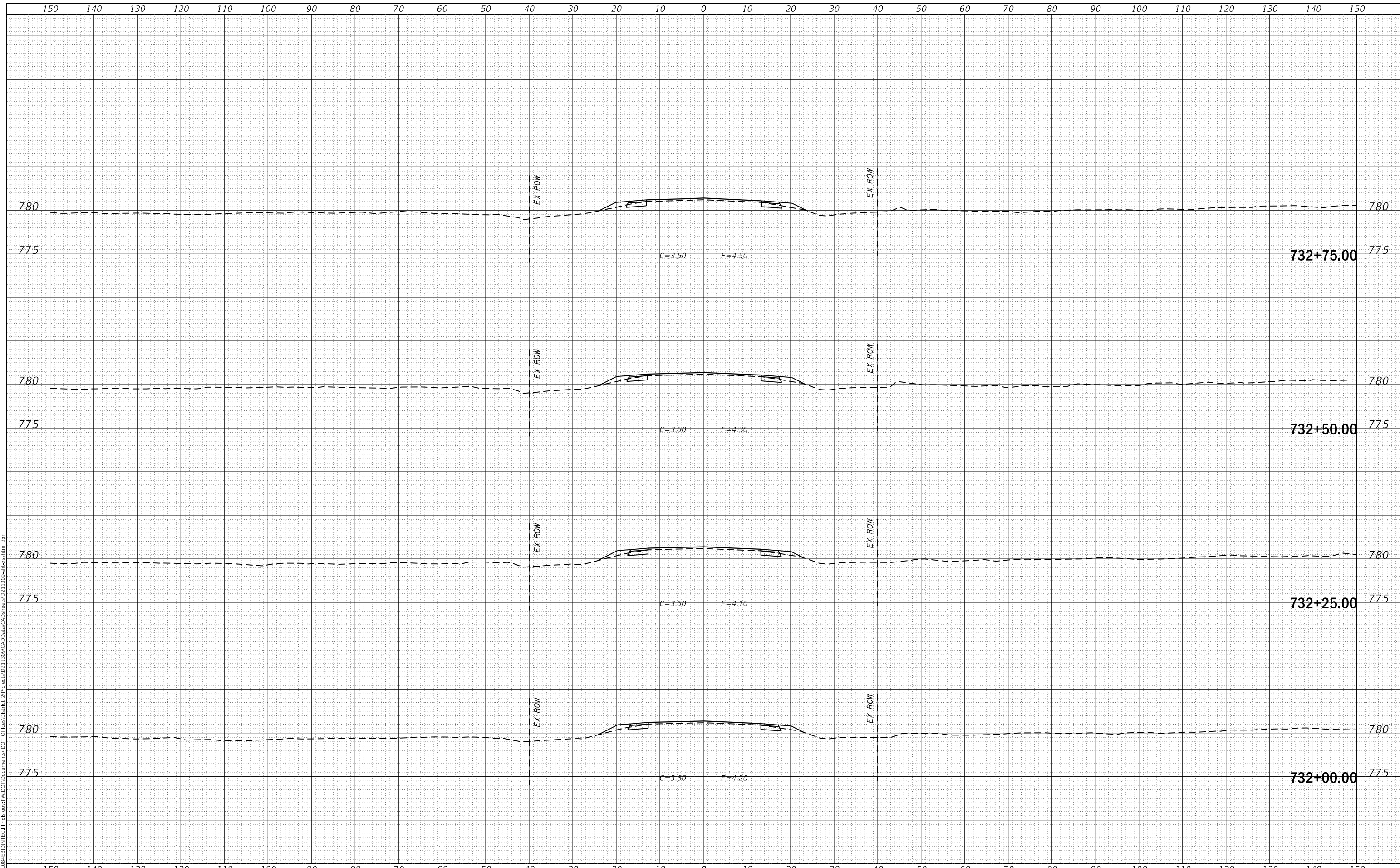
F.A.S. RTE. 1188	SECTION *	COUNTY HENRY	TOTAL SHEETS 697	SHEET NO. 570
CONTRACT NO. 64F50				
ILLINOIS FED. AID PROJECT				

* 118R5-4 & 118T-1

FINAL SURVEY NO.	SURVEYED	DATE
NOTE BOOK	PLOTTED	
	TEMPLATE	
	AREAS CHECKED	

ORIGINAL SURVEY NO.	SURVEYED	DATE
NOTE BOOK	PLOTTED	
	TEMPLATE	
	AREAS CHECKED	

MODEL: Defn.dwg
FILE NAME: D:\118R5-4\FEB18\INTC\Illinois\pwp\DWG\DOT\Documents\DOT\Office\District 2\Project\0211309\CAD\Drawings\0211309-x-sections.html.dgn



USER NAME = cushmanbw	DESIGNED -	REVISED -
	DRAWN -	REVISED -
PLOT SCALE = 20.0000' / in.	CHECKED -	REVISED -
PLOT DATE = 8/24/2017	DATE -	REVISED -

**STATE OF ILLINOIS
DEPARTMENT OF TRANSPORTATION**

US 150 X-SECTIONS

SCALE: SHEET OF SHEETS STA. 732+00.00 TO STA. 732+75.00

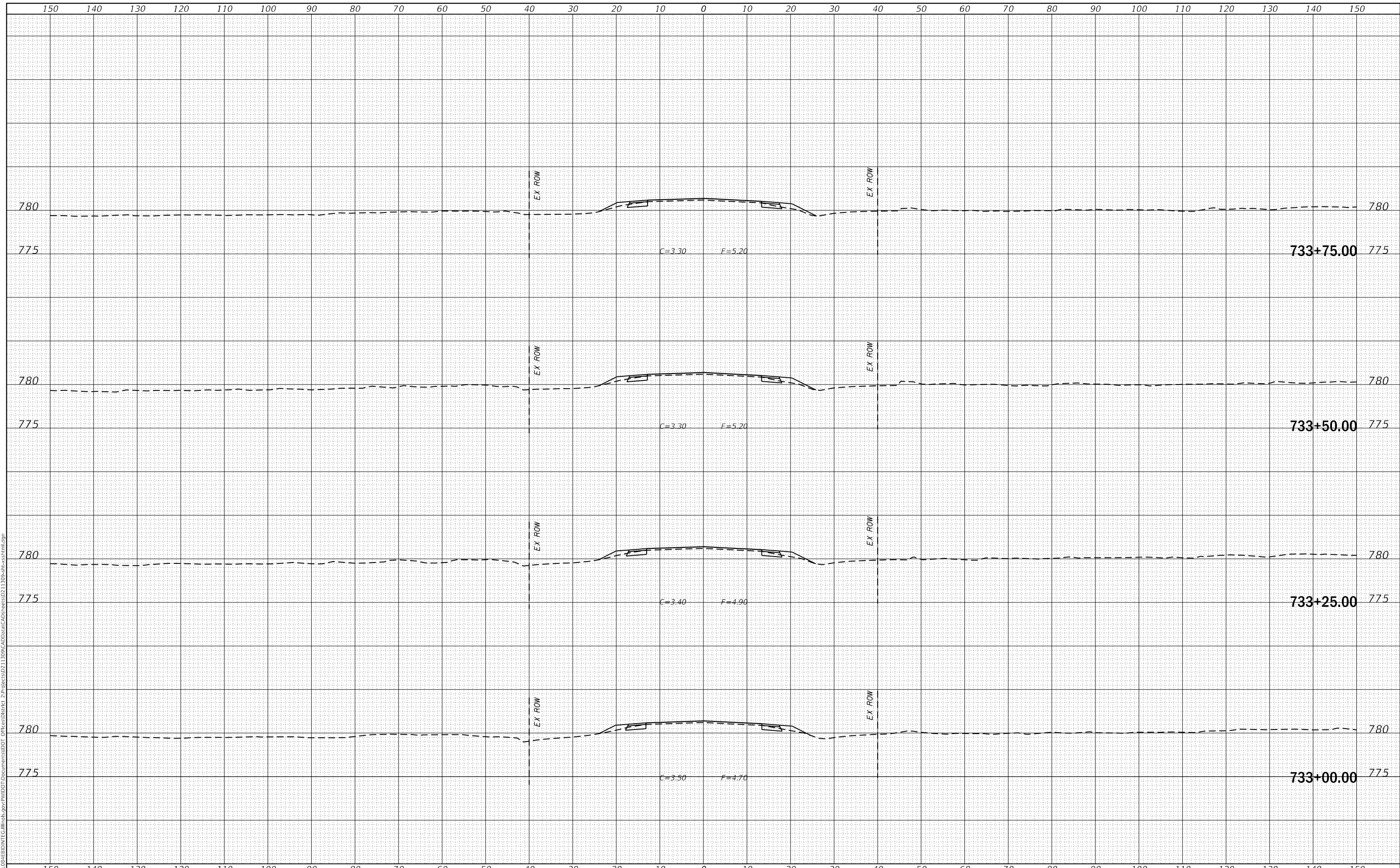
F.A.S. RTE. 1188	SECTION *	COUNTY HENRY	TOTAL SHEETS 697	SHEET NO. 571
CONTRACT NO. 64F50				
ILLINOIS FED. AID PROJECT				

* 118R5-4 & 118T-1

FINAL SURVEY NO.	SURVEYED	DATE
NOTE BOOK	PLOTTED	
	TEMPLATE	
	AREAS CHECKED	

ORIGINAL SURVEY NO.	SURVEYED	DATE
NOTE BOOK	PLOTTED	
	TEMPLATE	
	AREAS CHECKED	

MODEL: Defn.dwg
FILE NAME: D:\ILLINOIS\EBID\NTC\Illinois\pwp\WIDOT\Documents\DOT Offices\District 2\Projects\0211309\CAD\Drawings\0211309-x-sections.html.dgn



USER NAME = cushmanbw	DESIGNED -	REVISED -
	DRAWN -	REVISED -
PLOT SCALE = 20.0000' / in.	CHECKED -	REVISED -
PLOT DATE = 8/24/2017	DATE -	REVISED -

**STATE OF ILLINOIS
DEPARTMENT OF TRANSPORTATION**

US 150 X-SECTIONS

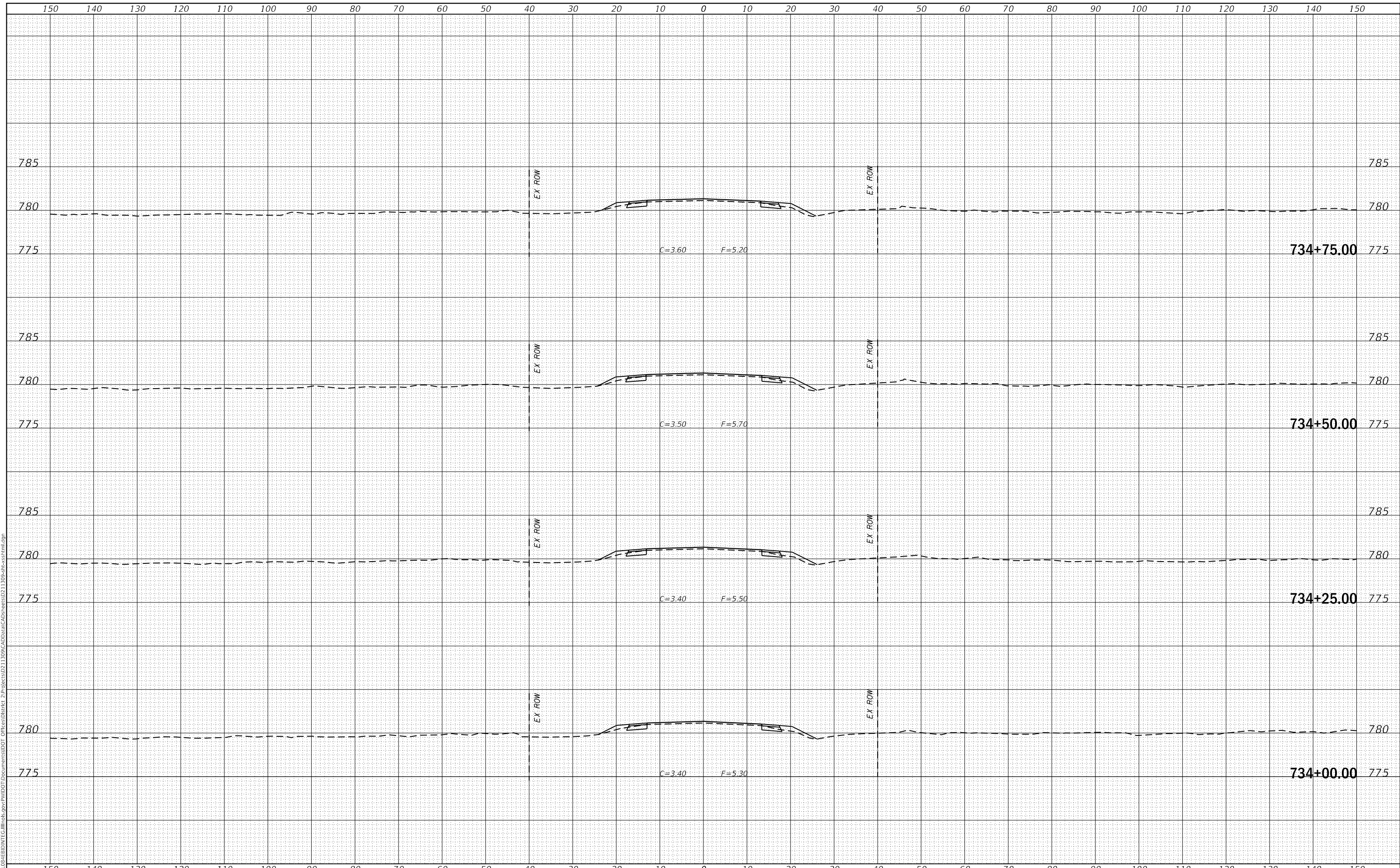
SCALE: SHEET OF SHEETS STA. 733+00.00 TO STA. 733+75.00

F.A.S. RTE. 1188	SECTION *	COUNTY HENRY	TOTAL SHEETS 697	SHEET NO. 572
CONTRACT NO. 64F50				
ILLINOIS FED. AID PROJECT				

DATE	
BY	
SURVEYED	
PLOTTED	
TEMPLATE	
AREAS CHECKED	
FINAL SURVEY NO.	
NOTE BOOK	
AREAS CHECKED	

DATE	
BY	
SURVEYED	
PLOTTED	
TEMPLATE	
AREAS CHECKED	
ORIGINAL SURVEY NO.	
NOTE BOOK	
AREAS CHECKED	

MODEL: Defnair
 FILE NAME: D:\118R5-4\FEB18\INTC\Illinois\pwp\WIDOT\Documents\DOT Office\District 2\Projects\0211309\CAD\Draws\CAD\Draws\0211309-x-section.html.dgn



USER NAME = cushmanbw	DESIGNED -	REVISED -
	DRAWN -	REVISED -
PLOT SCALE = 20.0000 ' / in.	CHECKED -	REVISED -
PLOT DATE = 8/24/2017	DATE -	REVISED -

**STATE OF ILLINOIS
DEPARTMENT OF TRANSPORTATION**

US 150 X-SECTIONS

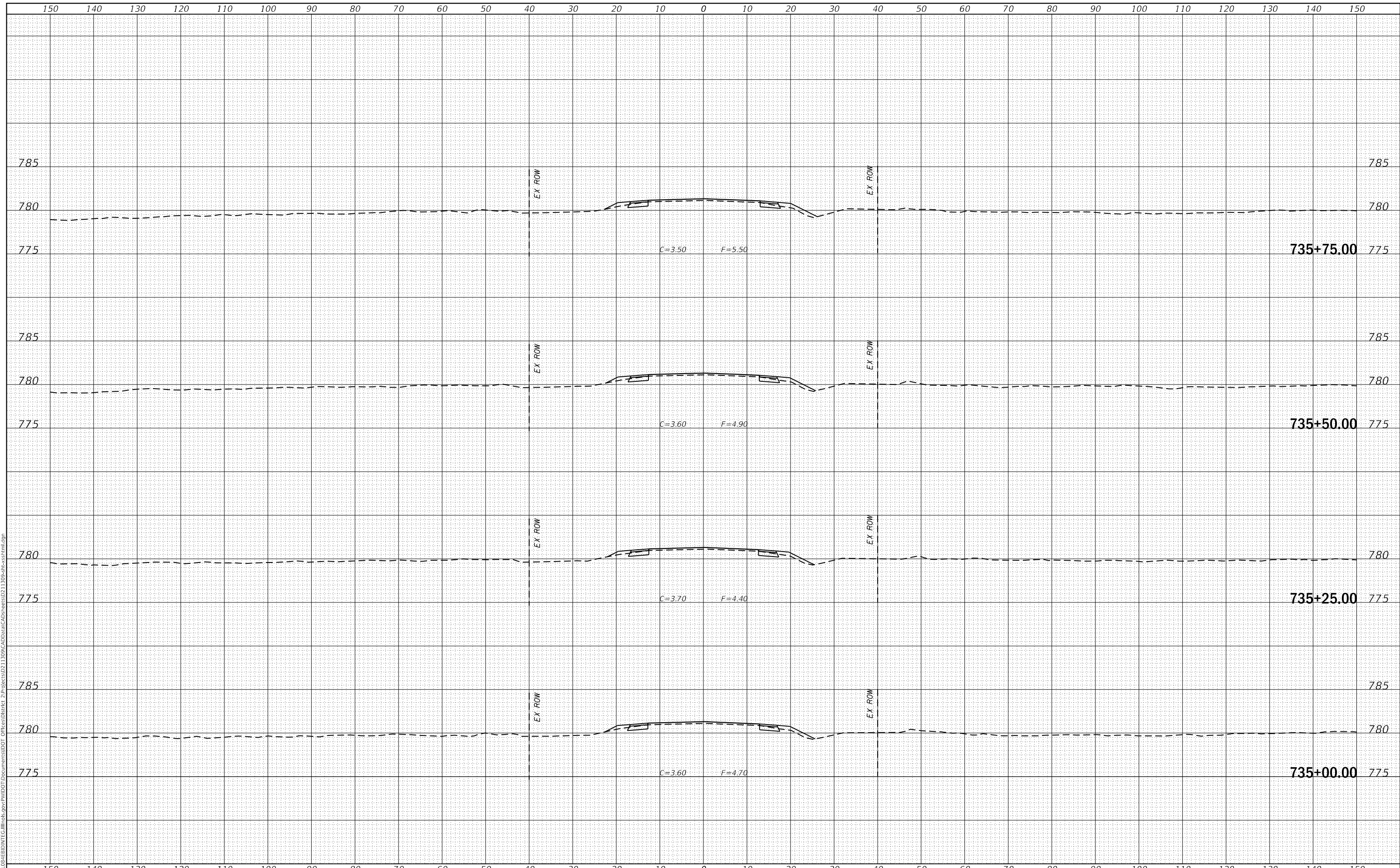
SCALE: SHEET OF SHEETS STA. 734+00.00 TO STA. 734+75.00

F.A.S. RTE.	SECTION	COUNTY	TOTAL SHEETS	SHEET NO.
1188	*	HENRY	697	573
CONTRACT NO. 64F50				
ILLINOIS FED. AID PROJECT				

DATE	
BY	
SURVEYED	
PLOTTED	
TEMPLATE	
AREAS CHECKED	
FINAL SURVEY NO.	
NOTE BOOK	
AREAS CHECKED	

DATE	
BY	
SURVEYED	
PLOTTED	
TEMPLATE	
AREAS CHECKED	
ORIGINAL SURVEY NO.	
NOTE BOOK	
AREAS CHECKED	

MODEL: Defn.rvt
FILE NAME: D:\ILLINOIS\EBID\NTC\Illinois.gov\PWIDOT\Documents\DOT Offices\District 2\Projects\0211309\CAD\Draws\CAD\Draws\0211309-x-sections.html.dgn



USER NAME = cushmanbw	DESIGNED -	REVISED -
	DRAWN -	REVISED -
PLOT SCALE = 20.0000' / in.	CHECKED -	REVISED -
PLOT DATE = 8/24/2017	DATE -	REVISED -

**STATE OF ILLINOIS
DEPARTMENT OF TRANSPORTATION**

US 150 X-SECTIONS

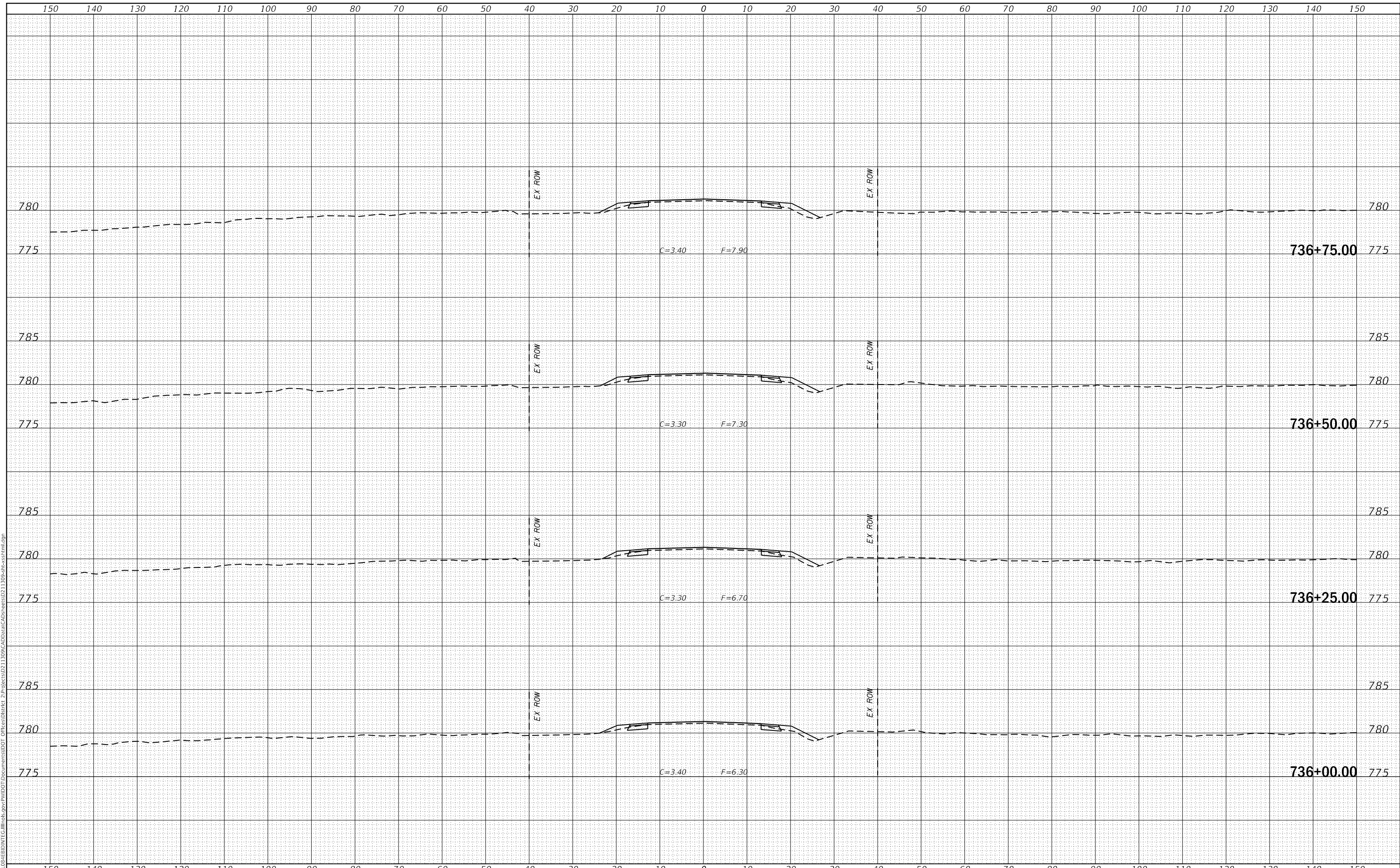
SCALE: SHEET OF SHEETS STA. 735+00.00 TO STA. 735+75.00

F.A.S. RTE.	SECTION	COUNTY	TOTAL SHEETS	SHEET NO.
1188	*	HENRY	697	574
CONTRACT NO. 64F50				
ILLINOIS FED. AID PROJECT				

FINAL SURVEY NO.	SURVEYED	DATE
NOTE BOOK	PLOTTED	BY
AREAS CHECKED	TEMPLATE	
	AREAS CHECKED	

ORIGINAL SURVEY NO.	SURVEYED	DATE
NOTE BOOK	PLOTTED	BY
AREAS CHECKED	TEMPLATE	
	AREAS CHECKED	

MODEL: Defn.dwg
FILE NAME: D:\ILLINOIS\BID\NTEC\Illinois.gov\PWIDOT\Documents\DOT Offices\District 2\Projects\0211309\CAD\Draws\CAD\Draws\0211309-spc-x-section.html.dgn



USER NAME = cushmanbw	DESIGNED -	REVISED -
	DRAWN -	REVISED -
PLOT SCALE = 20.0000' / in.	CHECKED -	REVISED -
PLOT DATE = 8/24/2017	DATE -	REVISED -

**STATE OF ILLINOIS
DEPARTMENT OF TRANSPORTATION**

US 150 X-SECTIONS

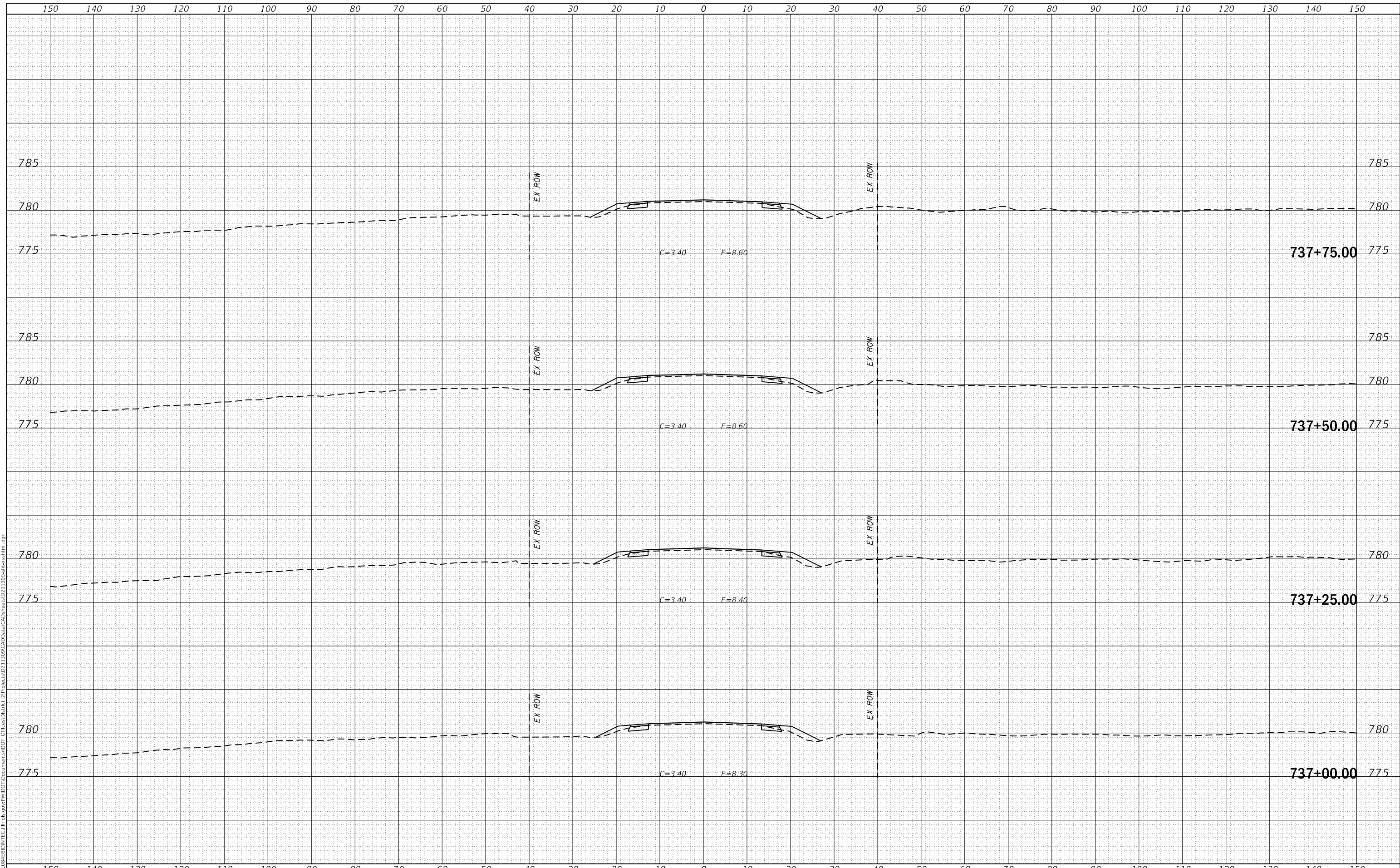
SCALE: SHEET OF SHEETS STA. 736+00.00 TO STA. 736+75.00

F.A.S. RTE. 1188	SECTION *	COUNTY HENRY	TOTAL SHEETS 697	SHEET NO. 575
CONTRACT NO. 64F50				
ILLINOIS FED. AID PROJECT				

FINAL SURVEY NO.	SURVEYED	DATE
NOTE BOOK	PLOTTED	BY
AREAS CHECKED	TEMPLATE	
	AREAS CHECKED	

ORIGINAL SURVEY NO.	SURVEYED	DATE
NOTE BOOK	PLOTTED	BY
AREAS CHECKED	TEMPLATE	
	AREAS CHECKED	

MODEL: Defnair
 FILE NAME: D:\118R5-4\EBID\NTC\Illinois\pwp\WIDOT\Documents\DOT Offices\District 2\Projects\0211309\CA0\Draws\CAD\Draws\0211309-snc-x-section1.dgn



USER NAME = cushmanbw	DESIGNED -	REVISED -
PLOT SCALE = 20.0000' / in.	DRAWN -	REVISED -
PLOT DATE = 8/24/2017	CHECKED -	REVISED -
	DATE -	REVISED -

**STATE OF ILLINOIS
DEPARTMENT OF TRANSPORTATION**

US 150 X-SECTIONS

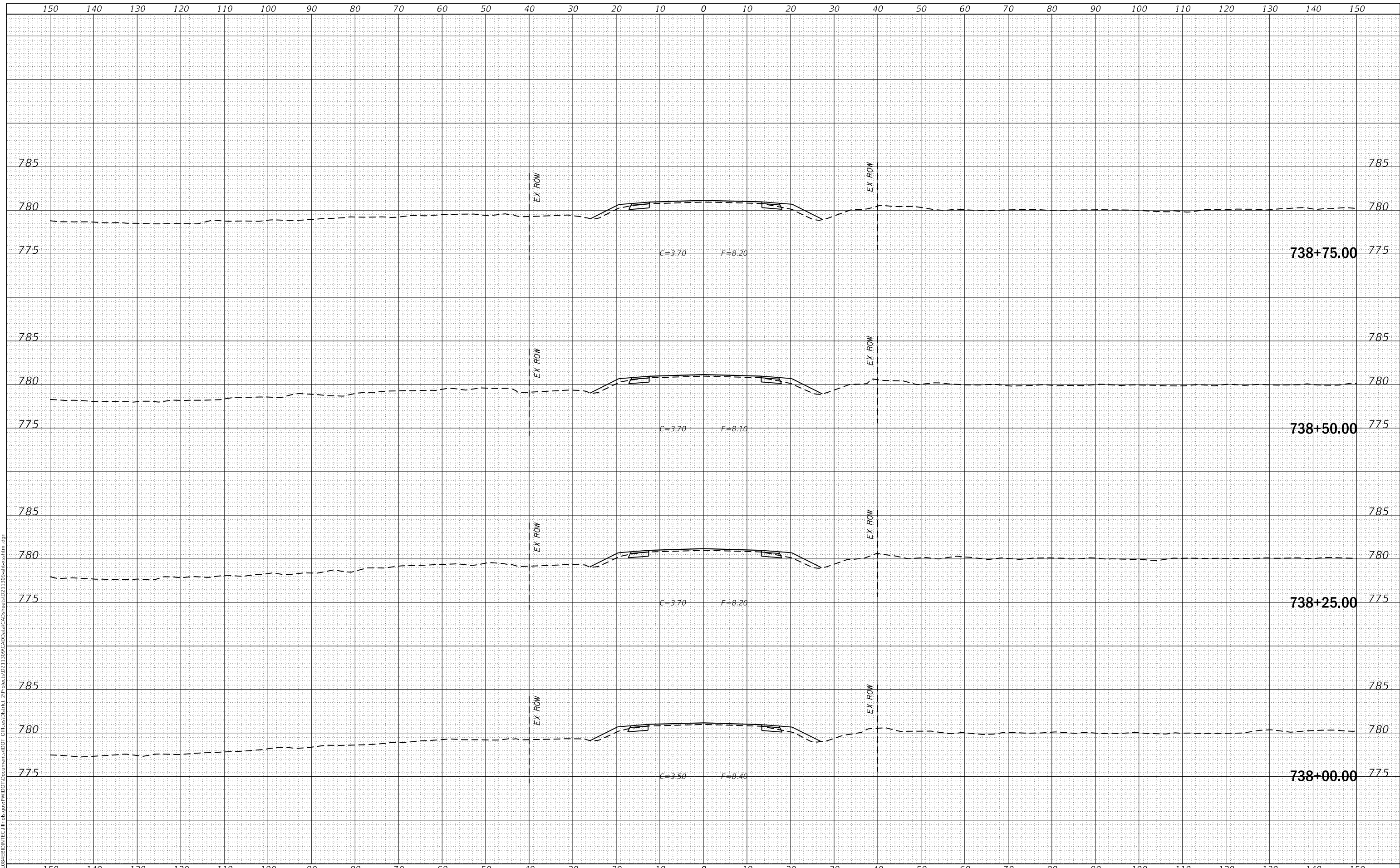
SCALE: SHEET OF SHEETS STA. 737+00.00 TO STA. 737+75.00

F.A.S. RTE. 1188	SECTION *	COUNTY HENRY	TOTAL SHEETS 697	SHEET NO. 576
CONTRACT NO. 64F50				
ILLINOIS FED. AID PROJECT				

DATE	
BY	
SURVEYED	
PLOTTED	
TEMPLATE	
AREAS CHECKED	
FINAL SURVEY	
NOTE BOOK	
NO.	

DATE	
BY	
SURVEYED	
PLOTTED	
TEMPLATE	
AREAS CHECKED	
ORIGINAL SURVEY	
NOTE BOOK	
NO.	

MODEL: Defn.dwg
FILE NAME: D:\ILLINOIS\EBID\INT\G:\Illinois\pwp\WIDOT\Documents\11309\CAD\Drawings\11309-us-x-sections.html.dgn



USER NAME = cushmanbw	DESIGNED -	REVISED -
	DRAWN -	REVISED -
PLOT SCALE = 20.0000' / in.	CHECKED -	REVISED -
PLOT DATE = 8/24/2017	DATE -	REVISED -

**STATE OF ILLINOIS
DEPARTMENT OF TRANSPORTATION**

US 150 X-SECTIONS

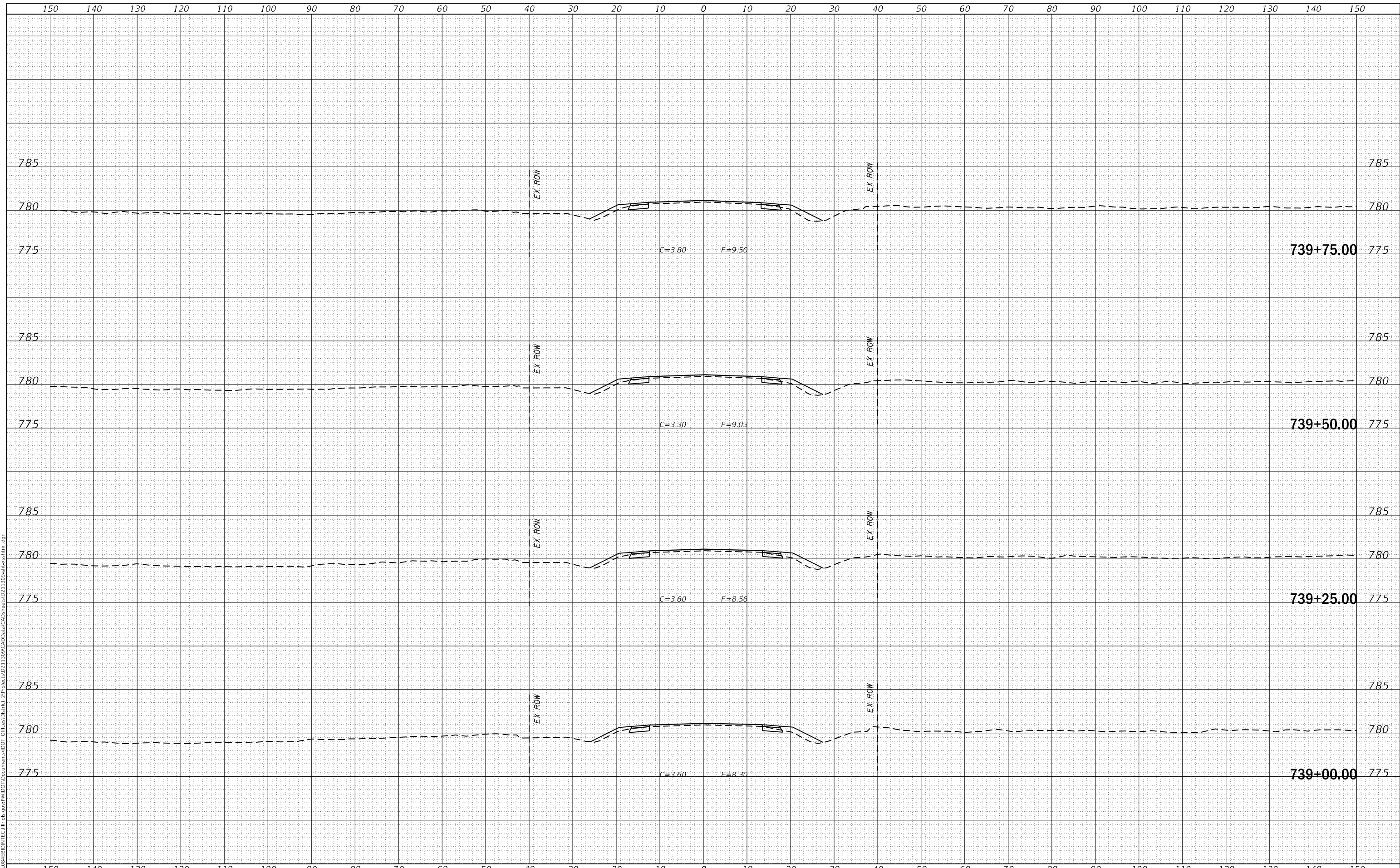
SCALE: SHEET OF SHEETS STA. 738+00.00 TO STA. 738+75.00

F.A.S. RTE.	SECTION	COUNTY	TOTAL SHEETS	SHEET NO.
1188	*	HENRY	697	577
CONTRACT NO. 64F50				

DATE	
BY	
SURVEYED	
PLOTTED	
TEMPLATE	
AREAS CHECKED	
FINAL SURVEY NO.	
NOTE BOOK NO.	
AREAS CHECKED	

DATE	
BY	
SURVEYED	
PLOTTED	
TEMPLATE	
AREAS CHECKED	
ORIGINAL SURVEY NO.	
NOTE BOOK NO.	
AREAS CHECKED	

MODEL: Defn.rvt
 FILE NAME: D:\118R5-4\EBID\INT\G:\Illinois\pwp\PWIDOT\Documents\DOT Office\District 2\Project\0211309\CA0\Draws\CAD\Draws\0211309-x-sections.html.dgn



USER NAME = cushmanbw	DESIGNED -	REVISED -
	DRAWN -	REVISED -
PLOT SCALE = 20.0000' / in.	CHECKED -	REVISED -
PLOT DATE = 8/24/2017	DATE -	REVISED -

**STATE OF ILLINOIS
DEPARTMENT OF TRANSPORTATION**

US 150 X-SECTIONS

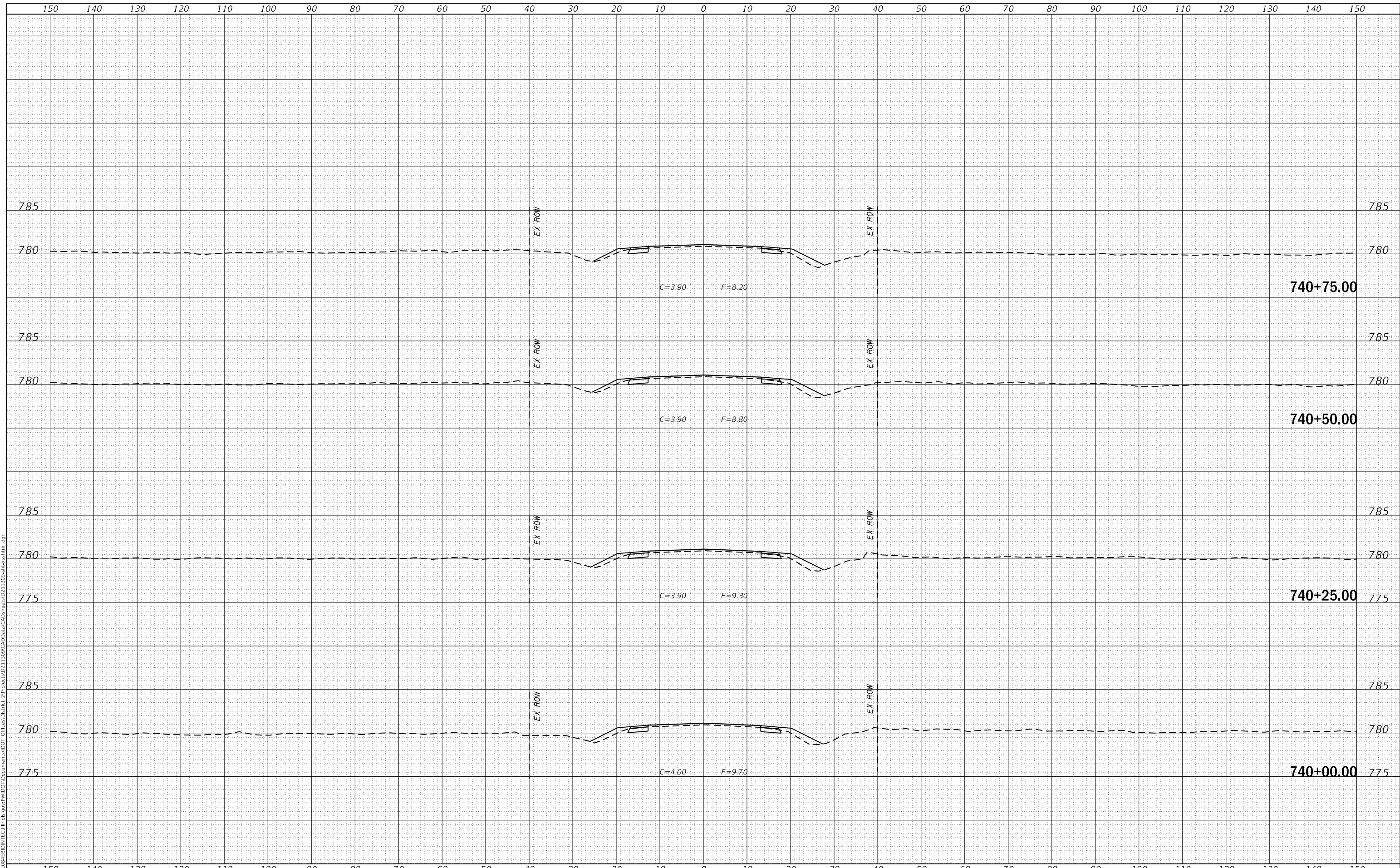
SCALE: SHEET OF SHEETS STA. 739+00.00 TO STA. 739+75.00

F.A.S. RTE.	SECTION	COUNTY	TOTAL SHEETS	SHEET NO.
1188	*	HENRY	697	578
CONTRACT NO. 64F50				
ILLINOIS FED. AID PROJECT				

FINAL SURVEY NO.	SURVEYED	BY	DATE
NOTE BOOK	PLOTTED		
AREAS CHECKED	TEMPLATE		
	AREAS CHECKED		

ORIGINAL SURVEY NO.	SURVEYED	BY	DATE
NOTE BOOK	PLOTTED		
AREAS CHECKED	TEMPLATE		
	AREAS CHECKED		

MODEL: Definit
 FILE NAME: D:\118R5\4\EBID\INT\G:\Illinois\gov\PWIDOT\Documents\DOT Offices\District 2\Projects\0211309\CA0\Draws\CAD\Draws\0211309-sr-x-section.html.dgn



USER NAME = cushmanbw	DESIGNED -	REVISED -
PLOT SCALE = 20.0000 ' / in.	DRAWN -	REVISED -
PLOT DATE = 8/24/2017	CHECKED -	REVISED -
	DATE -	REVISED -

**STATE OF ILLINOIS
 DEPARTMENT OF TRANSPORTATION**

US 150 X-SECTIONS
 SCALE: SHEET OF SHEETS STA. 740+00.00 TO STA. 740+75.00

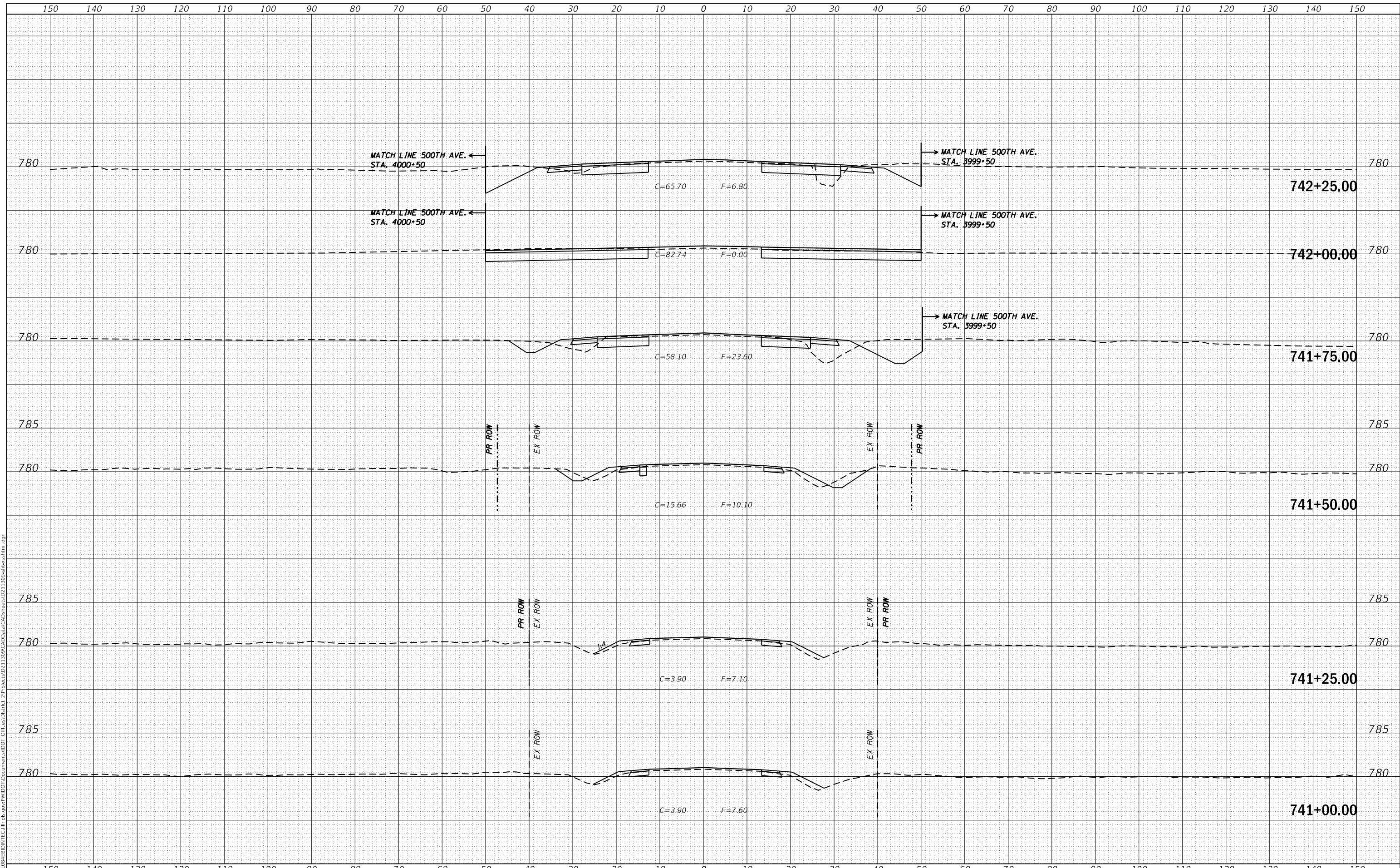
F.A.S. RTE. 1188	SECTION *	COUNTY HENRY	TOTAL SHEETS 697	SHEET NO. 579
CONTRACT NO. 64F50				
ILLINOIS FED. AID PROJECT				

* 118R5-4 & 118T-1

DATE	
BY	
FINAL SURVEY	SURVEYED
NOTE BOOK	PLOTTED
NO.	TEMPLATE
	AREAS CHECKED

DATE	
BY	
ORIGINAL SURVEY	SURVEYED
NOTE BOOK	PLOTTED
NO.	TEMPLATE
	AREAS CHECKED

MODEL: Defaulr
 FILE NAME: D:\118R5-4\EBID\INT\Ca Illinois\pwp\p\118R5-4\DOT Documents\DOT Office\District 2\Project\0211309\CA00Data\CAD\areas\0211309-snc-xsect.html.dgn



USER NAME = cushmanbw	DESIGNED -	REVISED -
	DRAWN -	REVISED -
PLOT SCALE = 20.0000' / in.	CHECKED -	REVISED -
PLOT DATE = 8/24/2017	DATE -	REVISED -

**STATE OF ILLINOIS
DEPARTMENT OF TRANSPORTATION**

US 150 X-SECTIONS

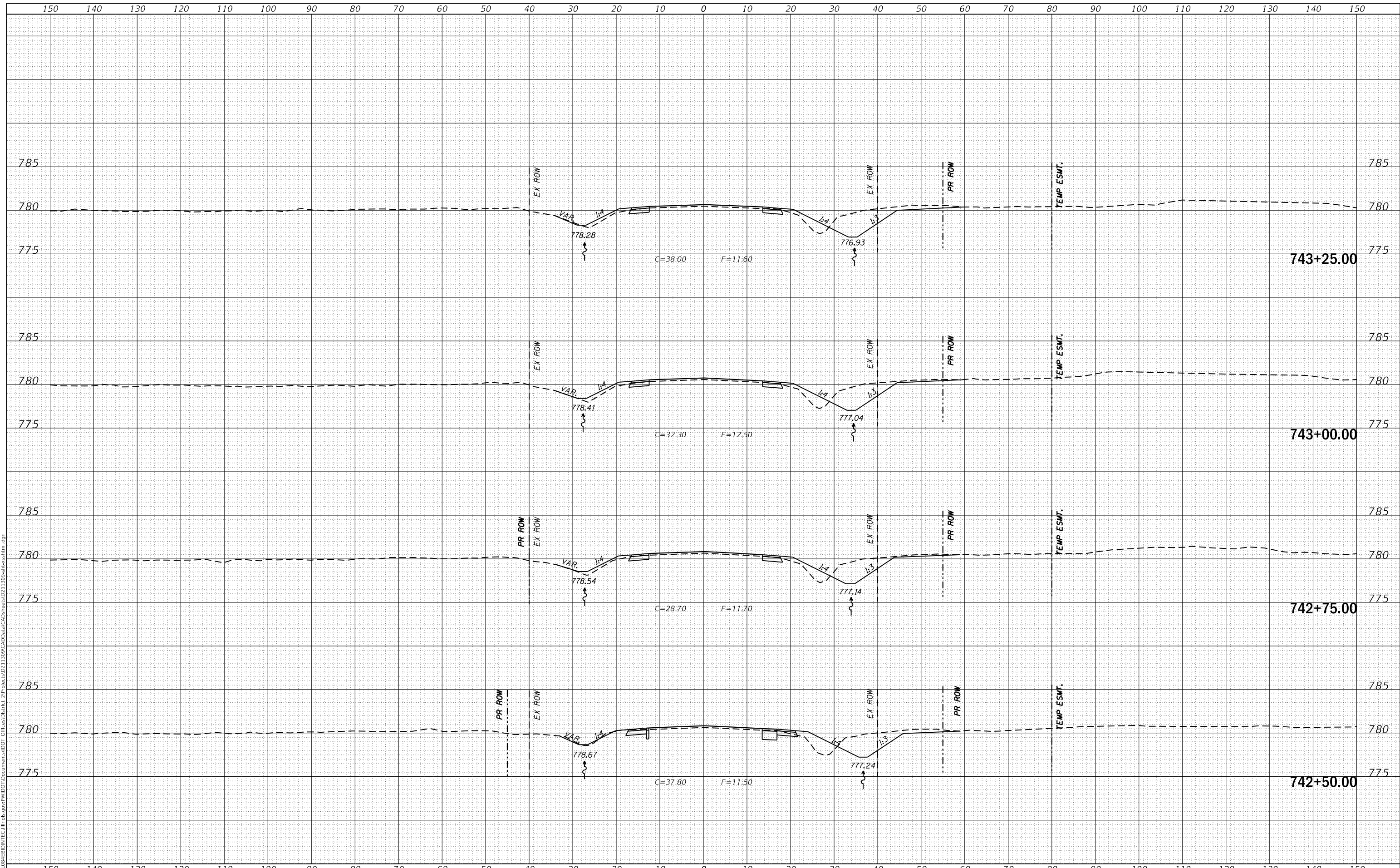
SCALE: SHEET OF SHEETS STA. 741+00.00 TO STA. 742+25.00

F.A.S. RTE.	SECTION	COUNTY	TOTAL SHEETS	SHEET NO.
1188	*	HENRY	697	580
CONTRACT NO. 64F50				

DATE	
BY	
FINAL SURVEY	SURVEYED
NOTE BOOK	PLOTTED
NO.	TEMPLATE
	AREAS CHECKED

DATE	
BY	
ORIGINAL SURVEY	SURVEYED
NOTE BOOK	PLOTTED
NO.	TEMPLATE
	AREAS CHECKED

MODEL: Defnair
 FILE NAME: D:\1185-4\EBID\INT\G:\Illinois\pwp\WIDOT\Documents\DOT\Office\District 2\Projects\0211309\CA0\Draws\CAD\Draws\0211309-spc-x-section1.dgn



USER NAME =	cushmanbw	DESIGNED -	REVISED -
		DRAWN -	REVISED -
PLOT SCALE =	20.0000' / in.	CHECKED -	REVISED -
PLOT DATE =	8/24/2017	DATE -	REVISED -

**STATE OF ILLINOIS
DEPARTMENT OF TRANSPORTATION**

US 150 X-SECTIONS

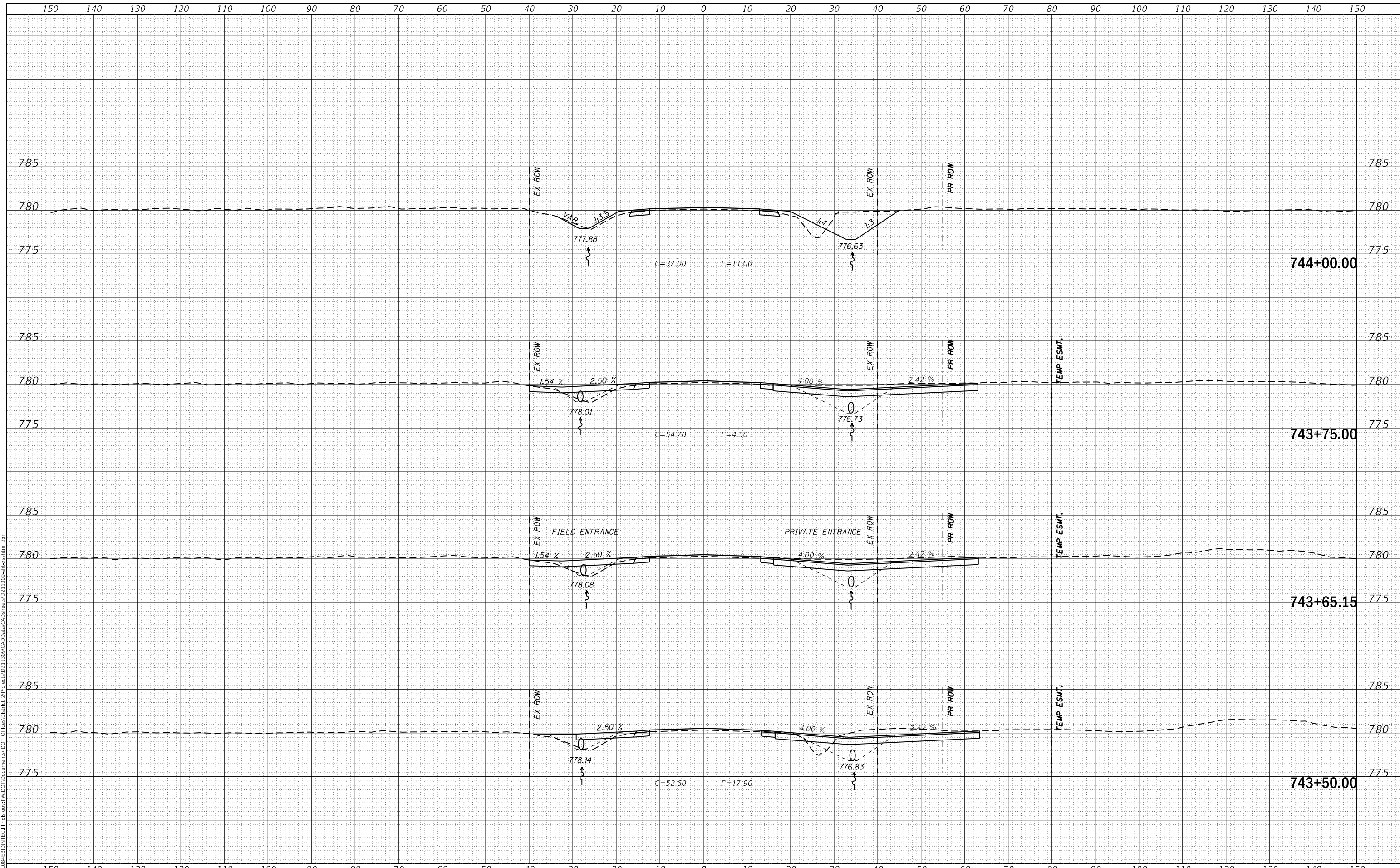
SCALE: SHEET OF SHEETS STA. 742+50.00 TO STA. 743+25.00

F.A.S. RTE.	SECTION	COUNTY	TOTAL SHEETS	SHEET NO.
1188	*	HENRY	697	581
CONTRACT NO. 64F50				

DATE	
BY	
SURVEYED	
PLOTTED	
TEMPLATE	
AREAS CHECKED	
FINAL SURVEY NO.	
NOTE BOOK NO.	
AREAS CHECKED	

DATE	
BY	
SURVEYED	
PLOTTED	
TEMPLATE	
AREAS CHECKED	
ORIGINAL SURVEY NO.	
NOTE BOOK NO.	
AREAS CHECKED	

MODEL: Defn.dwg
 FILE NAME: D:\118R5-4\EBID\NTC\Illinois\pwp\WIDOT\Documents\DOT Office\District 2\Projects\021130P\CAD\Drawings\021130P-snc-xsect.html.dgn



USER NAME = cushmanbw	DESIGNED -	REVISED -
PLOT SCALE = 20.0000' / in.	DRAWN -	REVISED -
PLOT DATE = 8/24/2017	CHECKED -	REVISED -
	DATE -	REVISED -

**STATE OF ILLINOIS
DEPARTMENT OF TRANSPORTATION**

US 150 X-SECTIONS

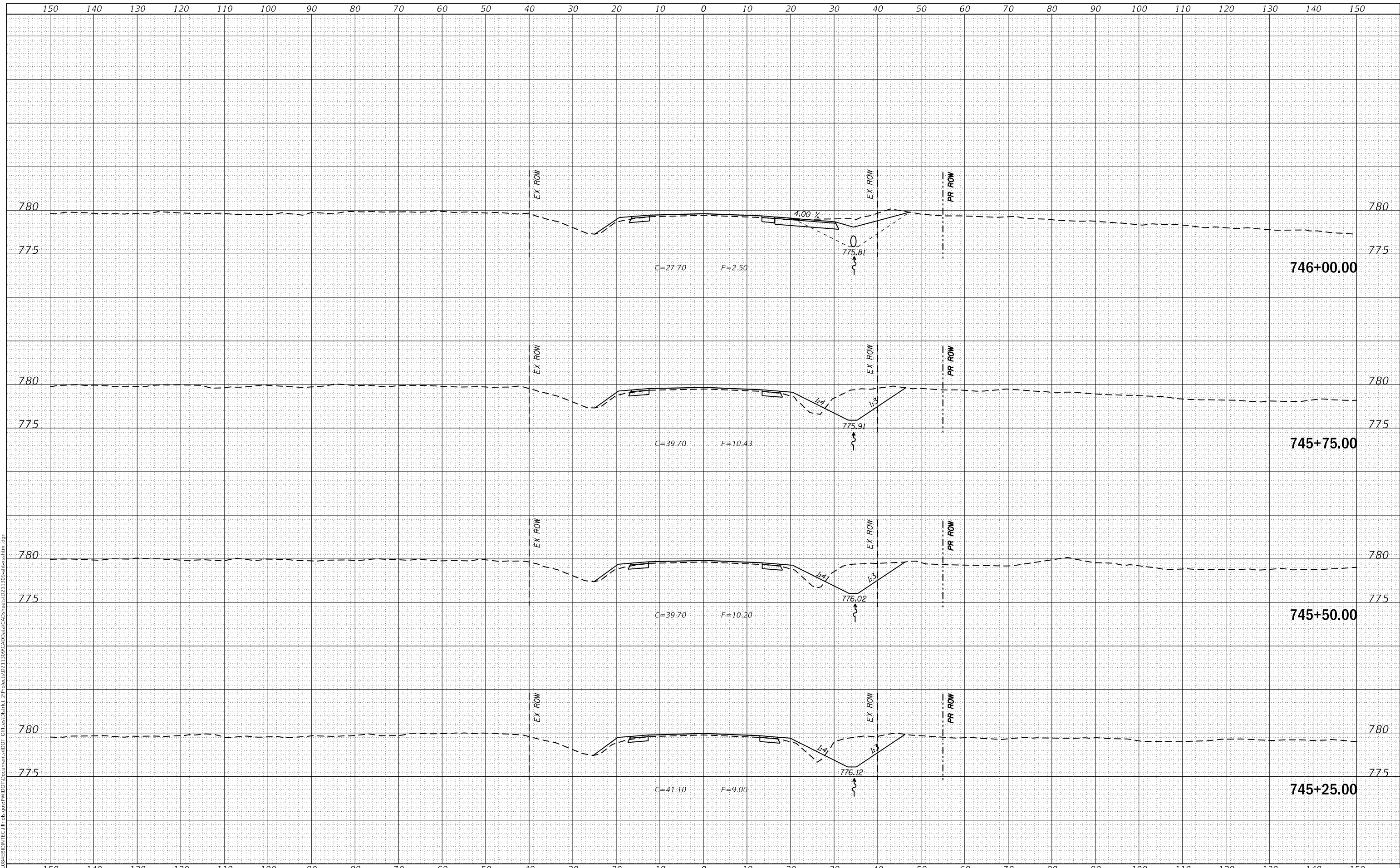
SCALE: SHEET OF SHEETS STA. 743+50.00 TO STA. 744+00.00

F.A.S. RTE. 1188	SECTION *	COUNTY HENRY	TOTAL SHEETS 697	SHEET NO. 582
CONTRACT NO. 64F50				

FINAL SURVEY NO.	SURVEYED	DATE
NOTE BOOK	PLOTTED	
NO.	TEMPLATE	
	AREAS CHECKED	

ORIGINAL SURVEY NO.	SURVEYED	DATE
NOTE BOOK	PLOTTED	
NO.	TEMPLATE	
	AREAS CHECKED	

MODEL: Defn.rvt
 FILE NAME: D:\118R5-4\FEB16\INTC\Illinois.gov\PWIDOT\Documents\DOT Office\District 2\Projects\0211309\CA0\Draws\CAD\Draws\0211309-sr-x-section.html.dgn



USER NAME = cushmanbw	DESIGNED -	REVISED -
	DRAWN -	REVISED -
PLOT SCALE = 20.0000' / in.	CHECKED -	REVISED -
PLOT DATE = 8/24/2017	DATE -	REVISED -

**STATE OF ILLINOIS
DEPARTMENT OF TRANSPORTATION**

US 150 X-SECTIONS

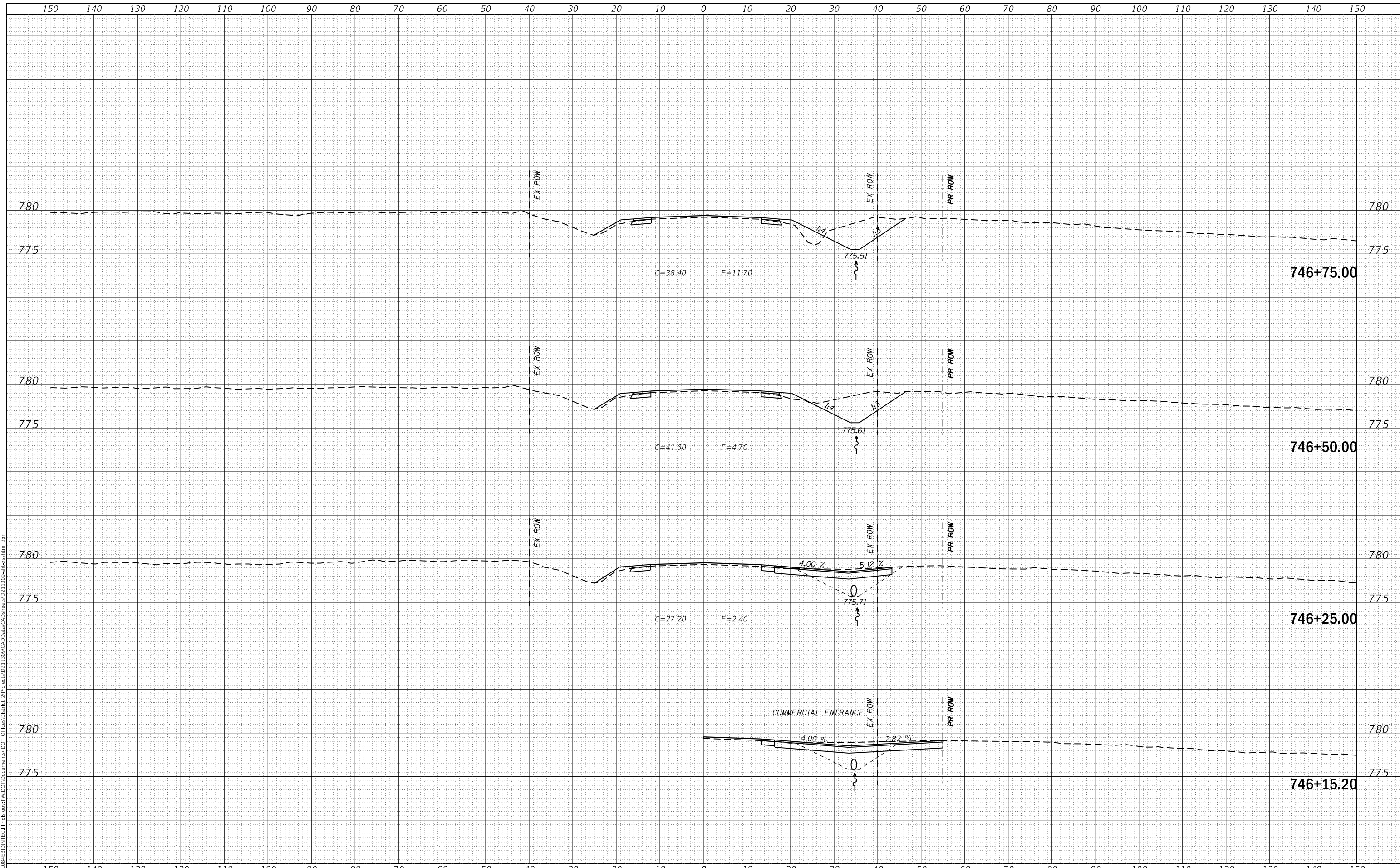
SCALE: SHEET OF SHEETS STA. 745+25.00 TO STA. 746+00.00

F.A.S. RTE. 1188	SECTION *	COUNTY HENRY	TOTAL SHEETS 697	SHEET NO. 584
CONTRACT NO. 64F50				
ILLINOIS FED. AID PROJECT				

DATE	
BY	
FINAL SURVEY	SURVEYED
NOTE BOOK	PLOTTED
NO.	TEMPLATE
	AREAS CHECKED

DATE	
BY	
ORIGINAL SURVEY	SURVEYED
NOTE BOOK	PLOTTED
NO.	TEMPLATE
	AREAS CHECKED

MODEL: Defaulr
 FILE NAME: D:\ILLINOIS\EBID\NTC\Illinois\pwp\WIDOT\Documents\DOT Offices\District 2\Projects\0211309\CA0\Draws\CAD\Draws\0211309-sr-x-section.html.dgn



USER NAME = cushmanbw	DESIGNED -	REVISED -
	DRAWN -	REVISED -
PLOT SCALE = 20.0000' / in.	CHECKED -	REVISED -
PLOT DATE = 8/24/2017	DATE -	REVISED -

**STATE OF ILLINOIS
 DEPARTMENT OF TRANSPORTATION**

US 150 X-SECTIONS

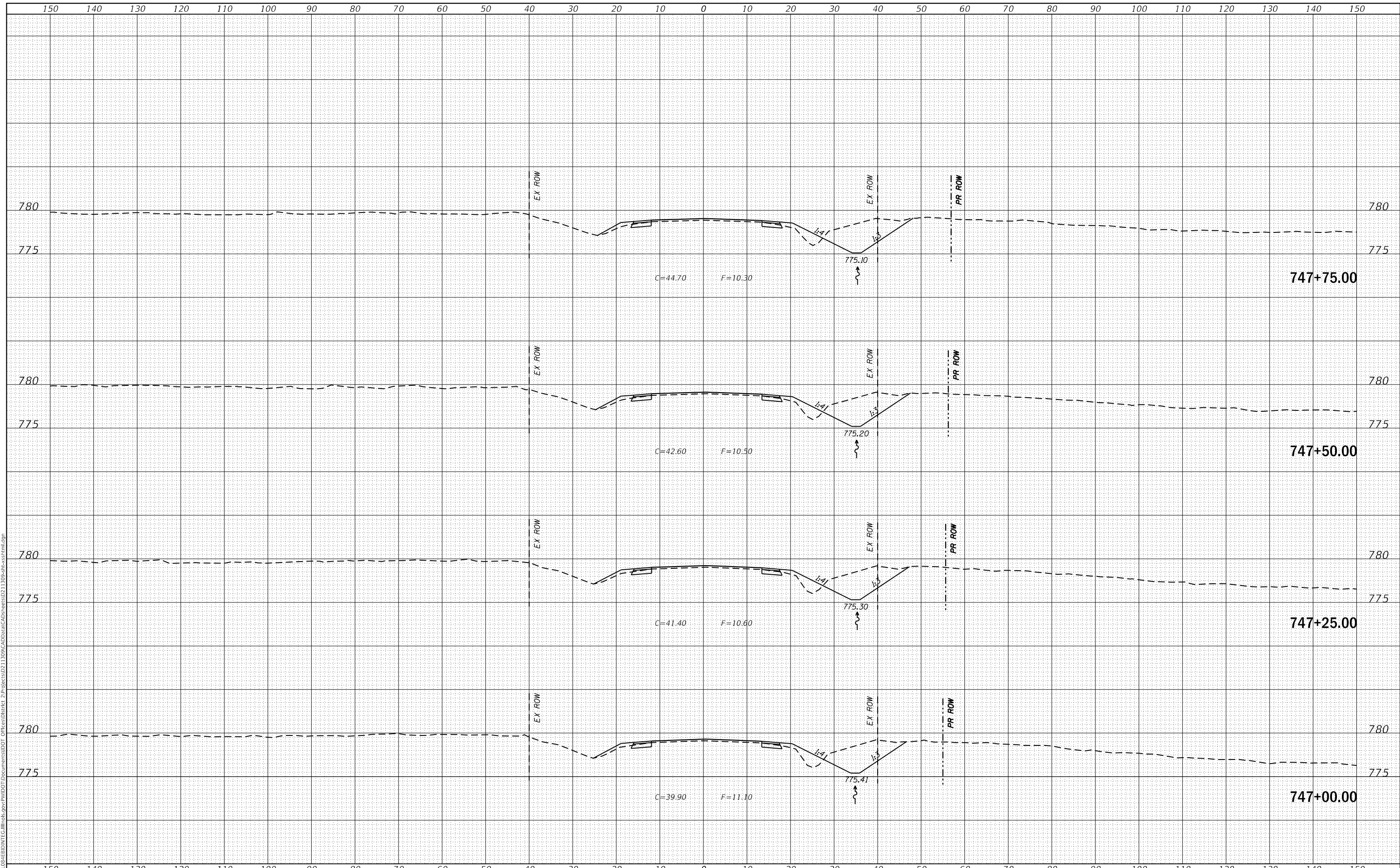
SCALE: SHEET OF SHEETS STA. 746+15.20 TO STA. 746+75.00

F.A.S. RTE.	SECTION	COUNTY	TOTAL SHEETS	SHEET NO.
1188	*	HENRY	697	585
CONTRACT NO. 64F50				

FINAL SURVEY NO.	SURVEYED	DATE
NOTE BOOK	PLOTTED	
	TEMPLATE	
	AREAS CHECKED	

ORIGINAL SURVEY NO.	SURVEYED	DATE
NOTE BOOK	PLOTTED	
	TEMPLATE	
	AREAS CHECKED	

MODEL: Defaul
 FILE NAME: D:\ILLINOIS\EBID\INT\G:\Illinois\gov\PWIDOT\Documents\DOT Office\District 2\Projects\0211309\CA0\Draws\CAD\Draws\0211309-snc-xsect.html.dgn



USER NAME = cushmanbw	DESIGNED -	REVISED -
	DRAWN -	REVISED -
PLOT SCALE = 20.0000' / in.	CHECKED -	REVISED -
PLOT DATE = 8/24/2017	DATE -	REVISED -

**STATE OF ILLINOIS
DEPARTMENT OF TRANSPORTATION**

US 150 X-SECTIONS

SCALE: SHEET OF SHEETS STA. 747+00.00 TO STA. 747+75.00

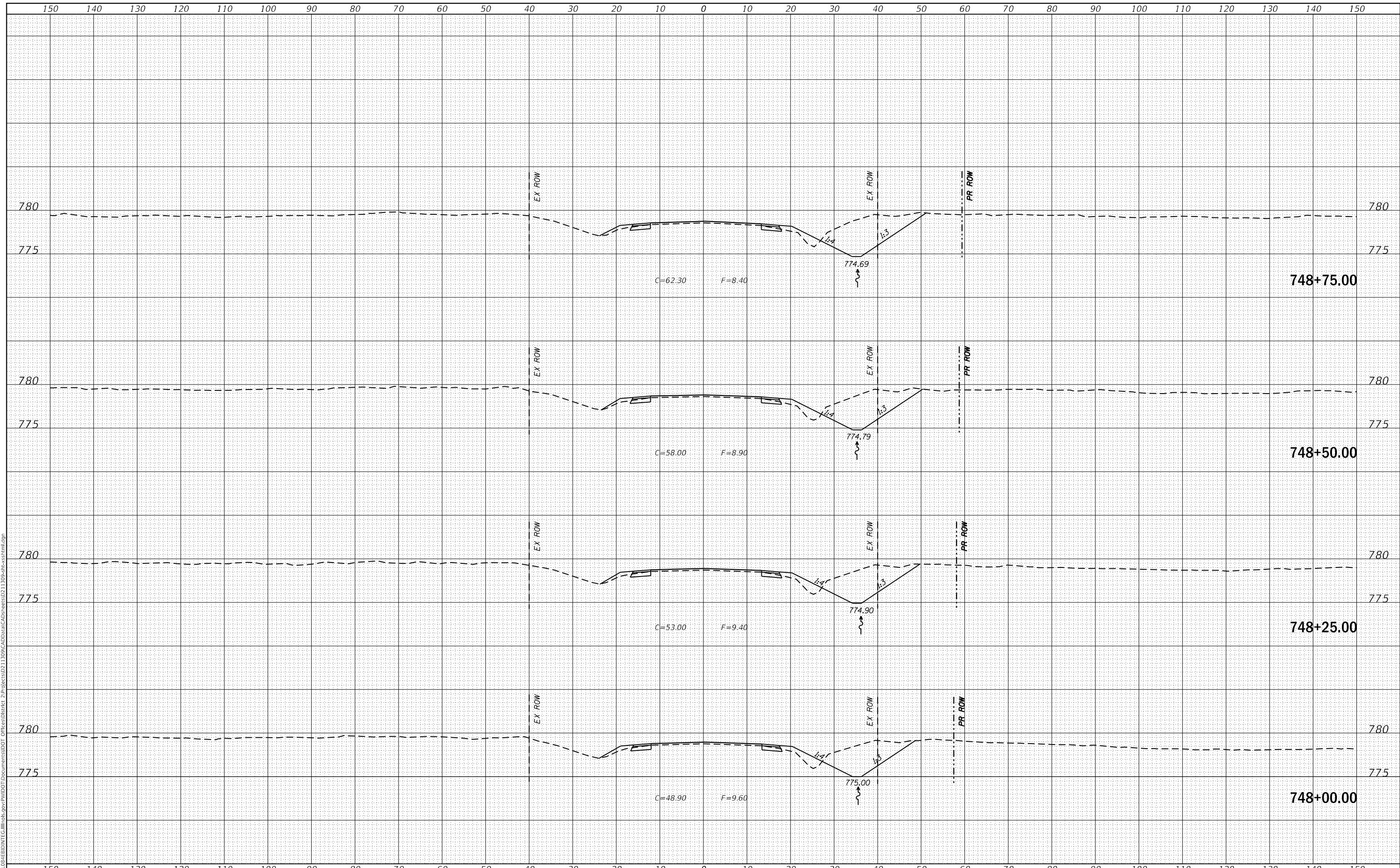
F.A.S. RTE. 1188	SECTION *	COUNTY HENRY	TOTAL SHEETS 697	SHEET NO. 586
CONTRACT NO. 64F50				
ILLINOIS FED. AID PROJECT				

* 118R5-4 & 118T-1

FINAL SURVEY NO.	SURVEYED	DATE
NOTE BOOK	PLOTTED	
NO.	TEMPLATE	
	AREAS CHECKED	

ORIGINAL SURVEY NO.	SURVEYED	DATE
NOTE BOOK	PLOTTED	
NO.	TEMPLATE	
	AREAS CHECKED	

MODEL: Defn.dwg
 FILE NAME: D:\ILLINOIS\EBID\INT\G:\Illinois\pwp\p\DOT\Documents\DOT Office\District 2\Projects\0211309\CA0\Draws\CAD\Draws\0211309-spc-x-section.html.dgn



USER NAME = cushmanbw	DESIGNED -	REVISED -
	DRAWN -	REVISED -
PLOT SCALE = 20.0000' / in.	CHECKED -	REVISED -
PLOT DATE = 8/24/2017	DATE -	REVISED -

**STATE OF ILLINOIS
DEPARTMENT OF TRANSPORTATION**

US 150 X-SECTIONS

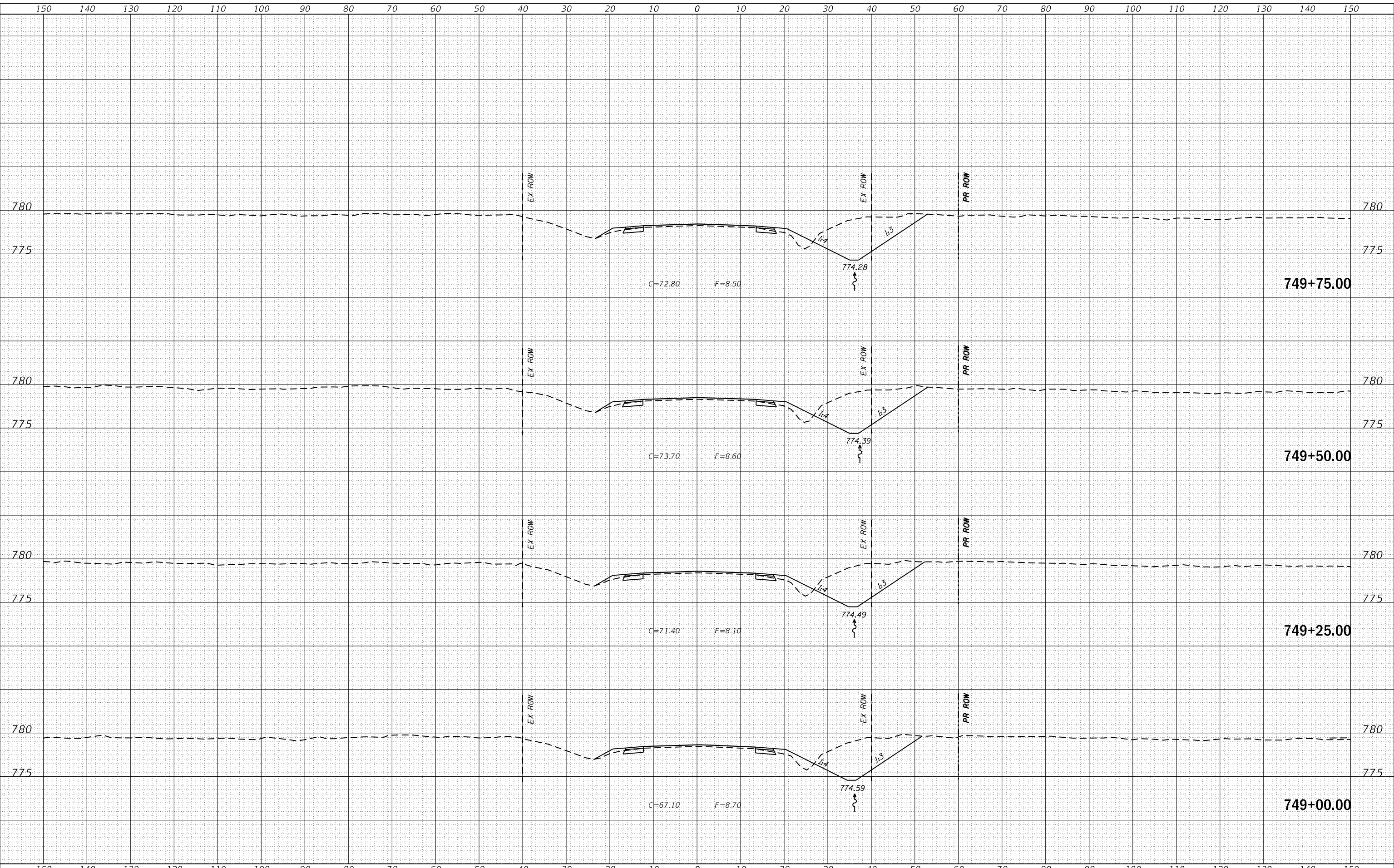
SCALE: SHEET OF SHEETS STA. 748+00.00 TO STA. 748+75.00

F.A.S. RTE. 1188	SECTION *	COUNTY HENRY	TOTAL SHEETS 697	SHEET NO. 587
CONTRACT NO. 64F50				

DATE	
BY	
FINAL SURVEY	SURVEYED
NOTE BOOK	PLOTTED
NO.	TEMPLATE
	AREAS CHECKED
	AREAS CHECKED

DATE	
BY	
ORIGINAL SURVEY	SURVEYED
NOTE BOOK	PLOTTED
NO.	TEMPLATE
	AREAS CHECKED
	AREAS CHECKED

MODEL: Definit
 FILE NAME: D:\ILLINOIS\BID\INT\Ca Illinois\pwp\WIDOT\Documents\DOT Offices\District 2\Projects\0211309\CA0\Draws\CAD\Draws\0211309-x-sections.html.dgn



USER NAME =	cushmanbw	DESIGNED -	REVISIED -
		DRAWN -	REVISIED -
PLOT SCALE =	20.0000 ' / in.	CHECKED -	REVISIED -
PLOT DATE =	8/24/2017	DATE -	REVISIED -

**STATE OF ILLINOIS
DEPARTMENT OF TRANSPORTATION**

US 150 X-SECTIONS

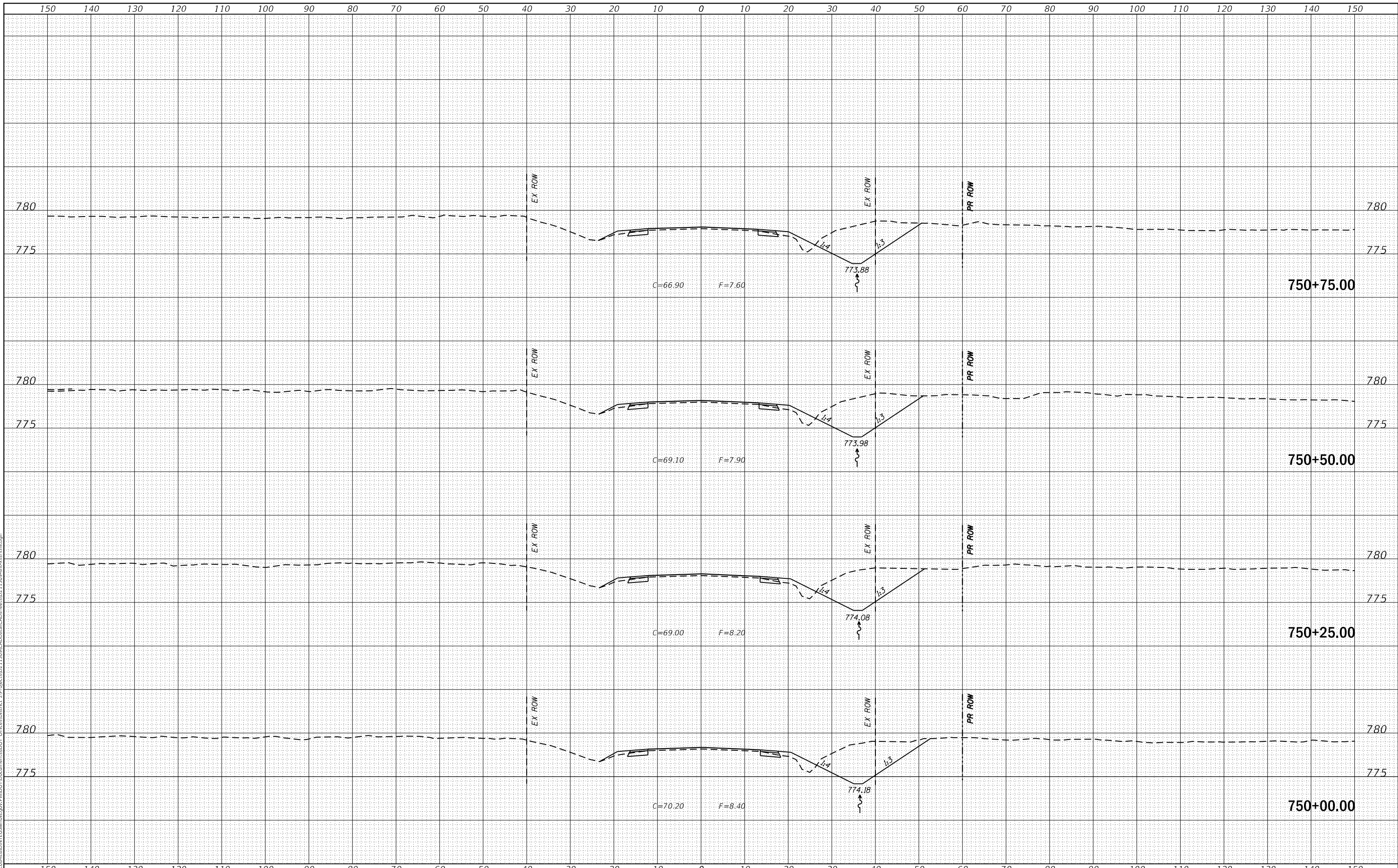
SCALE: SHEET OF SHEETS STA. 749+00.00 TO STA. 749+75.00

F.A.S. RTE.	SECTION	COUNTY	TOTAL SHEETS	SHEET NO.
1188	*	HENRY	697	588
CONTRACT NO. 64F50				
ILLINOIS FED. AID PROJECT				

FINAL SURVEY NO.	SURVEYED	DATE
NOTE BOOK	PLOTTED	
AREAS CHECKED	TEMPLATE	
	AREAS CHECKED	

ORIGINAL SURVEY NO.	SURVEYED	DATE
NOTE BOOK	PLOTTED	
AREAS CHECKED	TEMPLATE	
	AREAS CHECKED	

MODEL: Defn.dwg
FILE NAME: D:\ILLINOIS\EBID\NTC\Illinois\pwr\PWDOT\Documents\DOT Offices\District 2\Projects\0211309\CAD\Drawings\0211309-x-sections.html.dgn



USER NAME = cushmanbw	DESIGNED -	REVISED -
	DRAWN -	REVISED -
PLOT SCALE = 20.0000' / in.	CHECKED -	REVISED -
PLOT DATE = 8/24/2017	DATE -	REVISED -

STATE OF ILLINOIS
DEPARTMENT OF TRANSPORTATION

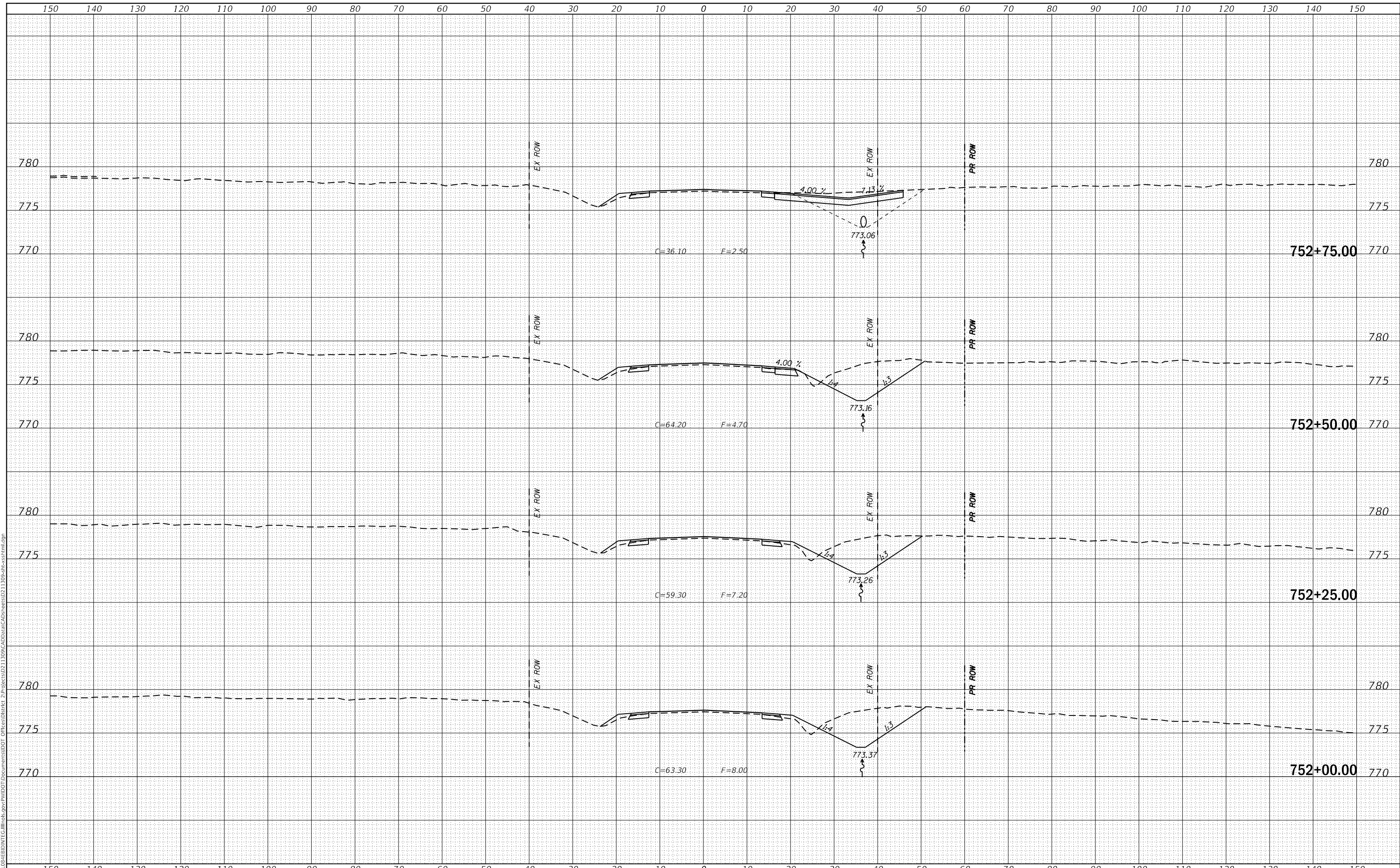
US 150 X-SECTIONS
SCALE: SHEET OF SHEETS STA. 750+00.00 TO STA. 750+75.00

F.A.S. RTE. 1188	SECTION *	COUNTY HENRY	TOTAL SHEETS 697	SHEET NO. 589
CONTRACT NO. 64F50				
ILLINOIS FED. AID PROJECT				

DATE	
BY	
SURVEYED	
PLOTTED	
TEMPLATE	
AREAS CHECKED	
FINAL SURVEY NO.	
NOTE BOOK NO.	
AREAS CHECKED	

DATE	
BY	
SURVEYED	
PLOTTED	
TEMPLATE	
AREAS CHECKED	
ORIGINAL SURVEY NO.	
NOTE BOOK NO.	
AREAS CHECKED	

MODEL: Defaul
 FILE NAME: D:\ILLINOIS\EBID\NTC\Illinois\pwp\WIDOT\Documents\DOT Offices\District 2\Projects\0211309\CA0\Draws\CAD\Draws\0211309-snc-xsect.html.dgn



USER NAME = cushmanbw	DESIGNED -	REVISD -
	DRAWN -	REVISD -
PLOT SCALE = 20.0000' / in.	CHECKED -	REVISD -
PLOT DATE = 8/24/2017	DATE -	REVISD -

**STATE OF ILLINOIS
DEPARTMENT OF TRANSPORTATION**

US 150 X-SECTIONS

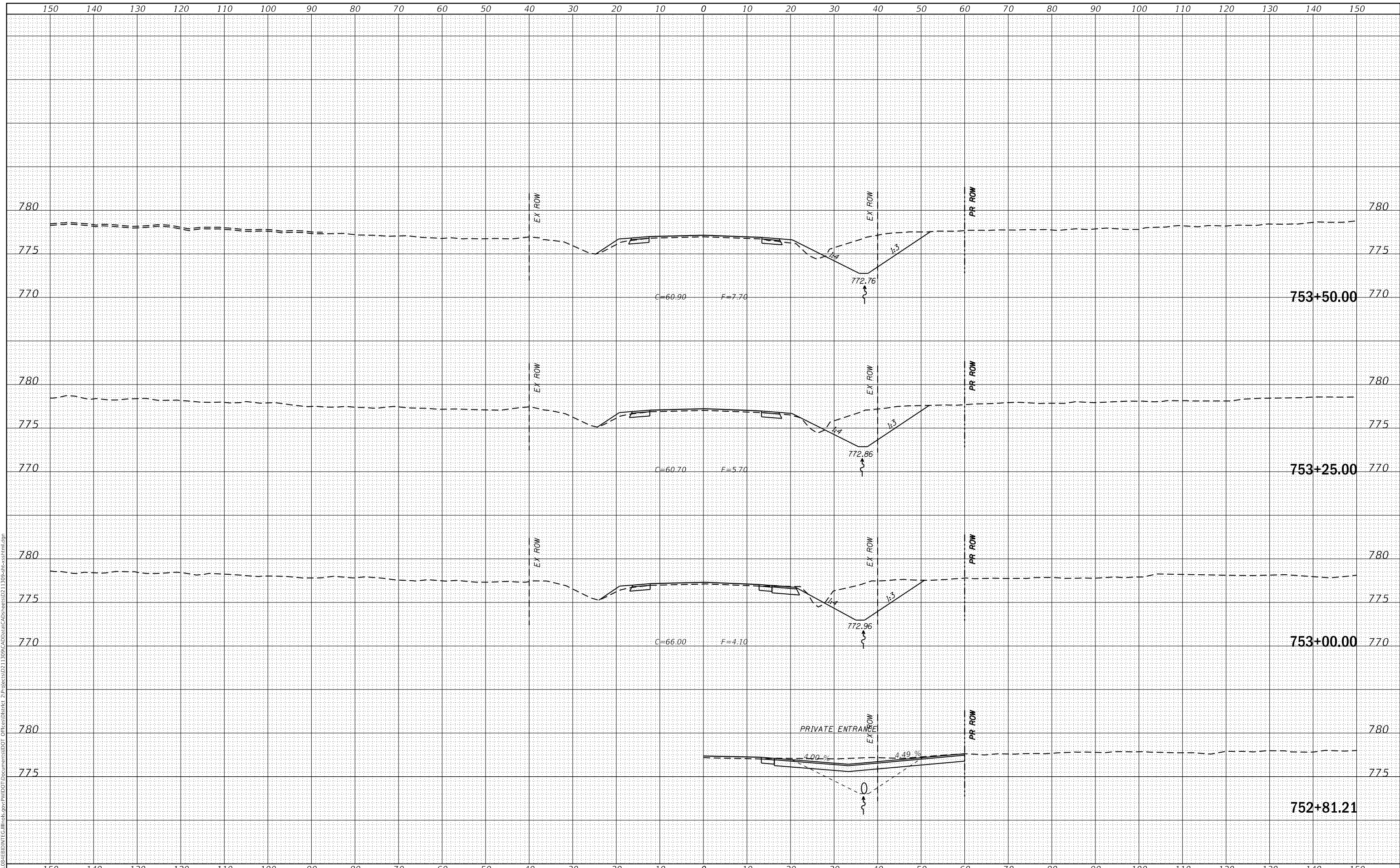
SCALE: SHEET OF SHEETS STA. 752+00.00 TO STA. 752+75.00

F.A.S. RTE.	SECTION	COUNTY	TOTAL SHEETS	SHEET NO.
1188	*	HENRY	697	591
CONTRACT NO. 64F50				
ILLINOIS FED. AID PROJECT				
* 118R5-4 & 118T-1				

FINAL SURVEY NO.	SURVEYED	DATE
NOTE BOOK	PLOTTED	
AREAS CHECKED	TEMPLATE	
	AREAS CHECKED	

ORIGINAL SURVEY NO.	SURVEYED	DATE
NOTE BOOK	PLOTTED	
AREAS CHECKED	TEMPLATE	
	AREAS CHECKED	

MODEL: Defnair
 FILE NAME: D:\118R5-4\EBID\INT\G:\Illinois\pwp\WIDOT\Documents\DOT Office\District 2\Projects\0211309\CA0\Draws\CAD\Draws\0211309-xsec-xsect.html.dgn

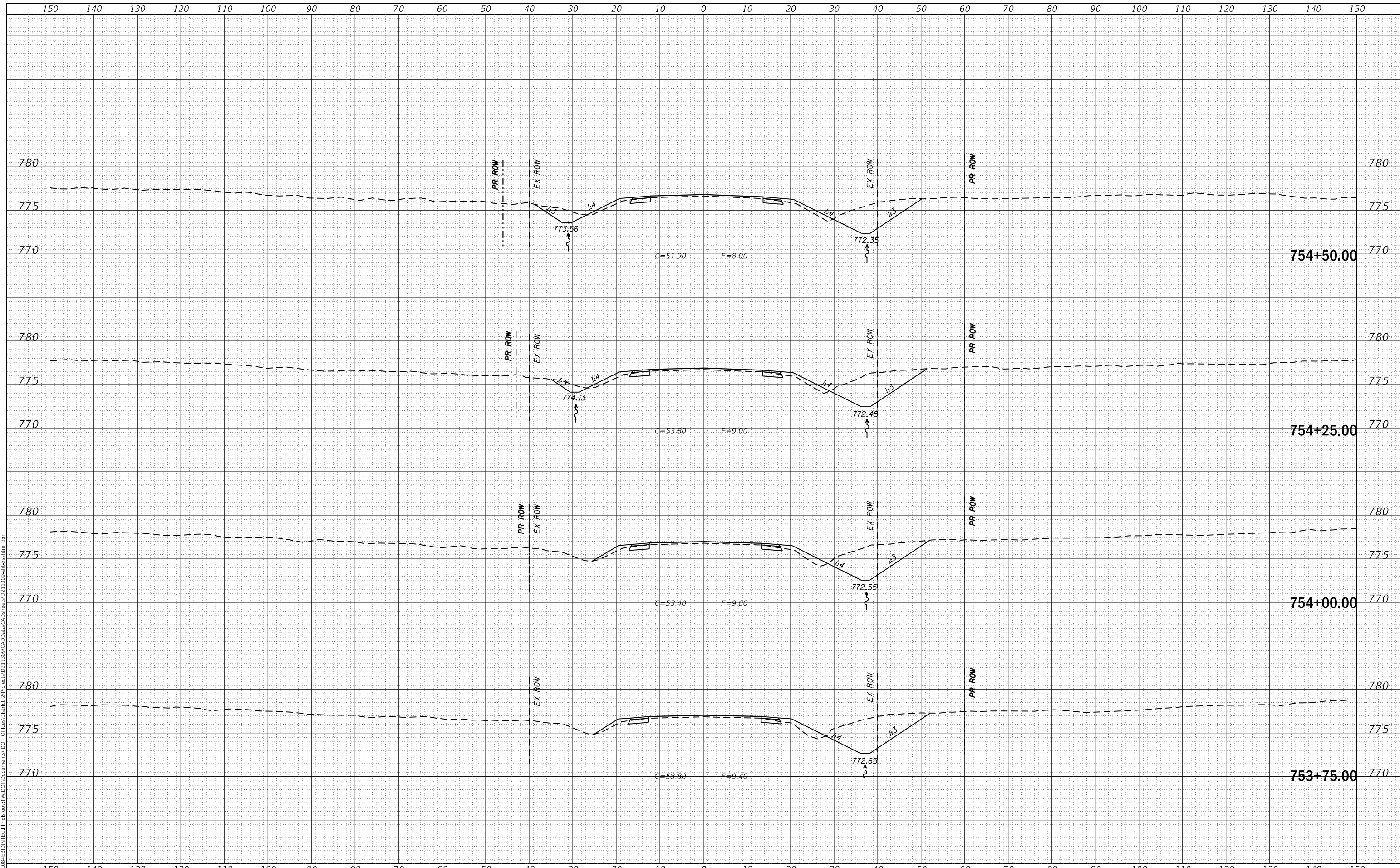


USER NAME = cushmanbw	DESIGNED -	REVISD -	STATE OF ILLINOIS DEPARTMENT OF TRANSPORTATION		US 150 X-SECTIONS		F.A.S. RTE. 1188	SECTION *	COUNTY HENRY	TOTAL SHEETS 697	SHEET NO. 592			
PLOT SCALE = 20.0000' / in.	CHECKED -	REVISD -					CONTRACT NO. 64F50							
PLOT DATE = 8/24/2017	DATE -	REVISD -					SCALE:	SHEET	OF	SHEETS	STA. 752+81.21	TO STA. 753+50.00	ILLINOIS FED. AID PROJECT	
* 118R5-4 & 118T-1														

DATE	
BY	
SURVEYED	
PLOTTED	
TEMPLATE	
AREAS CHECKED	
FINAL SURVEY NO.	
NOTE BOOK NO.	
AREAS CHECKED	

DATE	
BY	
SURVEYED	
PLOTTED	
TEMPLATE	
AREAS CHECKED	
ORIGINAL SURVEY NO.	
NOTE BOOK NO.	
AREAS CHECKED	

MODEL: Defn.rvt
 FILE NAME: D:\ILLINOIS\EBID\INT\G:\Illinois\pwp\pwwd\Documents\DOT Office\District 2\Projects\0211309\CAD\Drawings\0211309-sr-x-sections.html.dgn



USER NAME = cushmanbw	DESIGNED -	REVISED -
	DRAWN -	REVISED -
PLOT SCALE = 20.0000' / in.	CHECKED -	REVISED -
PLOT DATE = 8/24/2017	DATE -	REVISED -

**STATE OF ILLINOIS
DEPARTMENT OF TRANSPORTATION**

US 150 X-SECTIONS

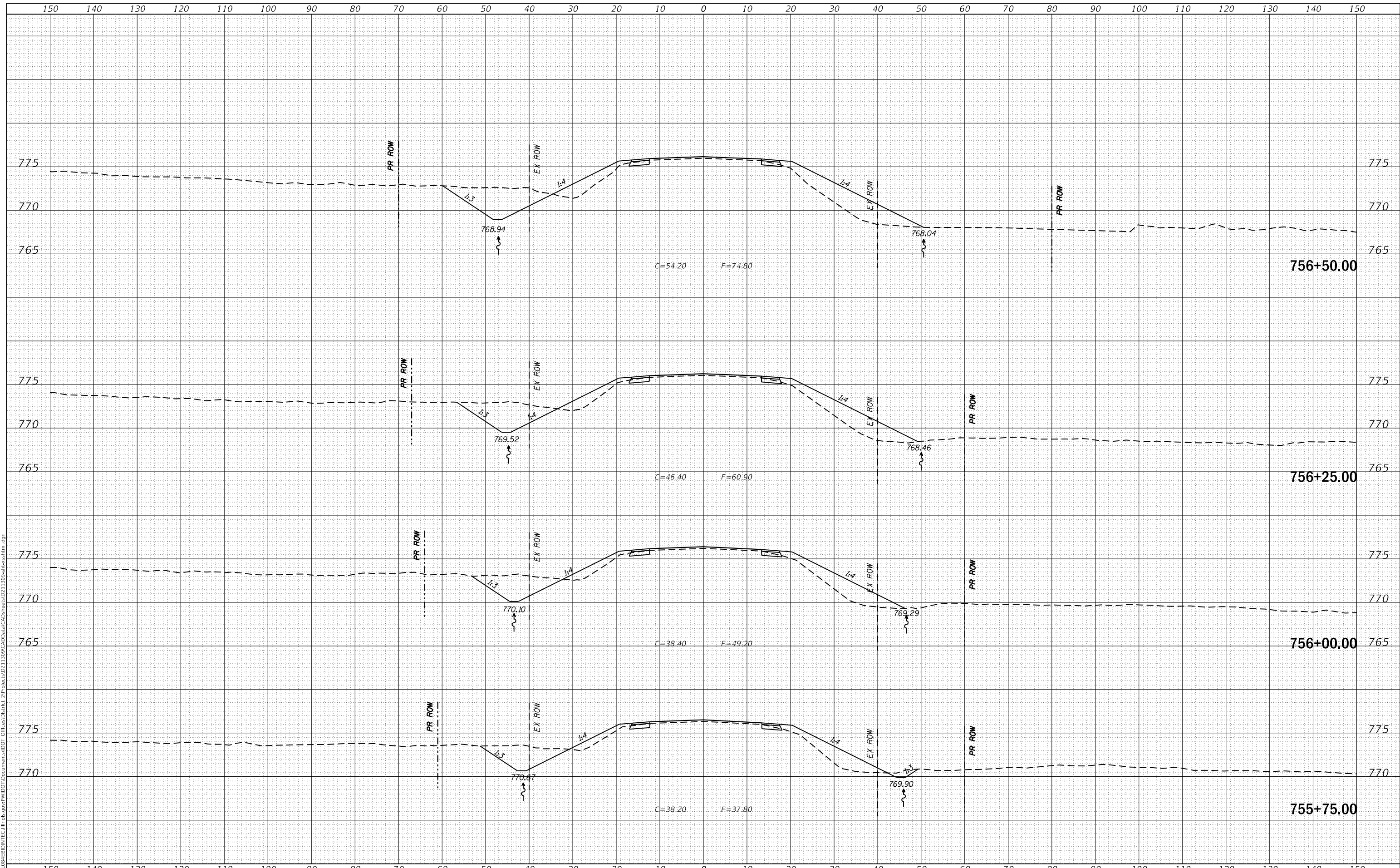
SCALE: SHEET OF SHEETS STA. 753+75.00 TO STA. 754+50.00

F.A.S. RTE. 1188	SECTION *	COUNTY HENRY	TOTAL SHEETS 697	SHEET NO. 593
CONTRACT NO. 64F50				
ILLINOIS FED. AID PROJECT				

DATE	
BY	
SURVEYED	
PLOTTED	
TEMPLATE	
AREAS CHECKED	
FINAL SURVEY NO.	
NOTE BOOK NO.	
AREAS CHECKED	

DATE	
BY	
SURVEYED	
PLOTTED	
TEMPLATE	
AREAS CHECKED	
ORIGINAL SURVEY NO.	
NOTE BOOK NO.	
AREAS CHECKED	

MODEL: Defn.rvt
FILE NAME: D:\ILLINOIS\EBID\NTC\Illinois.pwd\DOT Documents\DOT Office\District 2\Projects\0211309\CAAD\Drawings\0211309-snc-x-section.dgn



USER NAME = cushmanbw	DESIGNED -	REVISED -
PLOT SCALE = 20.0000' / in.	DRAWN -	REVISED -
PLOT DATE = 8/24/2017	CHECKED -	REVISED -
	DATE -	REVISED -

**STATE OF ILLINOIS
DEPARTMENT OF TRANSPORTATION**

US 150 X-SECTIONS

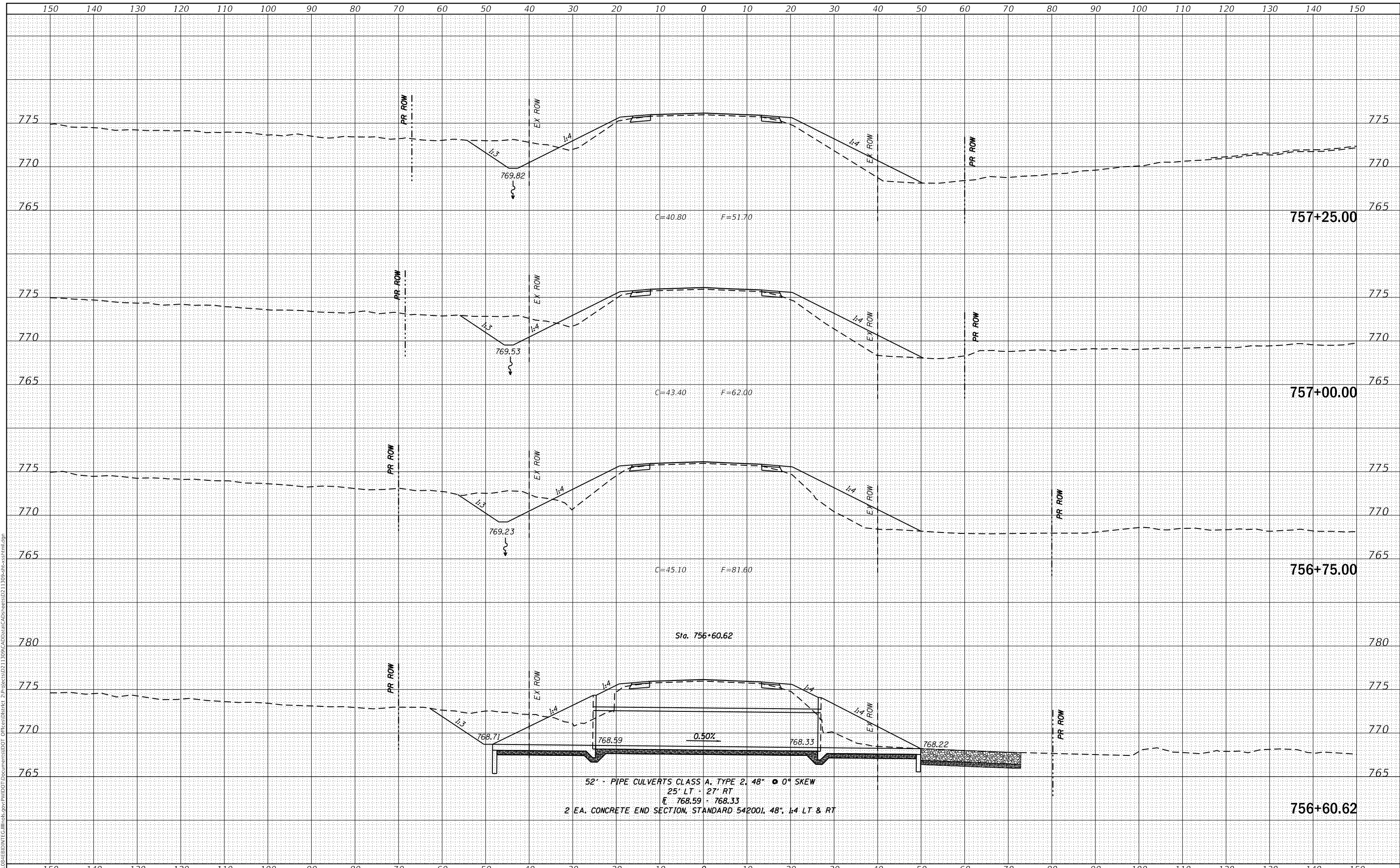
SCALE: SHEET OF SHEETS STA. 755+75.00 TO STA. 756+50.00

F.A.S. RTE. 1188	SECTION *	COUNTY HENRY	TOTAL SHEETS 697	SHEET NO. 595
CONTRACT NO. 64F50				
ILLINOIS FED. AID PROJECT				
* 118R5-4 & 118T-1				

DATE	
BY	
FINAL SURVEY	SURVEYED
NOTE BOOK	PLOTTED
NO.	TEMPLATE
	AREAS CHECKED
	AREAS CHECKED

DATE	
BY	
ORIGINAL SURVEY	SURVEYED
NOTE BOOK	PLOTTED
NO.	TEMPLATE
	AREAS CHECKED
	AREAS CHECKED

MODEL: Defn.rvt
 FILE NAME: D:\1188\4\EBID\INT\G:\Illinois\pwp\PWIDOT\Documents\DOT\Office\District 2\Projects\0211309\CAD\Drawings\0211309-snc-x-section.dgn



52' - PIPE CULVERTS CLASS A, TYPE 2, 48" ϕ 0° SKEW
 25' LT - 27' RT
 E 768.59 - 768.33
 2 EA. CONCRETE END SECTION, STANDARD 542001, 48", 1:4 LT & RT

USER NAME = cushmanbw	DESIGNED -	REVISD -
	DRAWN -	REVISD -
PLOT SCALE = 20.0000' / in.	CHECKED -	REVISD -
PLOT DATE = 8/24/2017	DATE -	REVISD -

STATE OF ILLINOIS
 DEPARTMENT OF TRANSPORTATION

US 150 X-SECTIONS

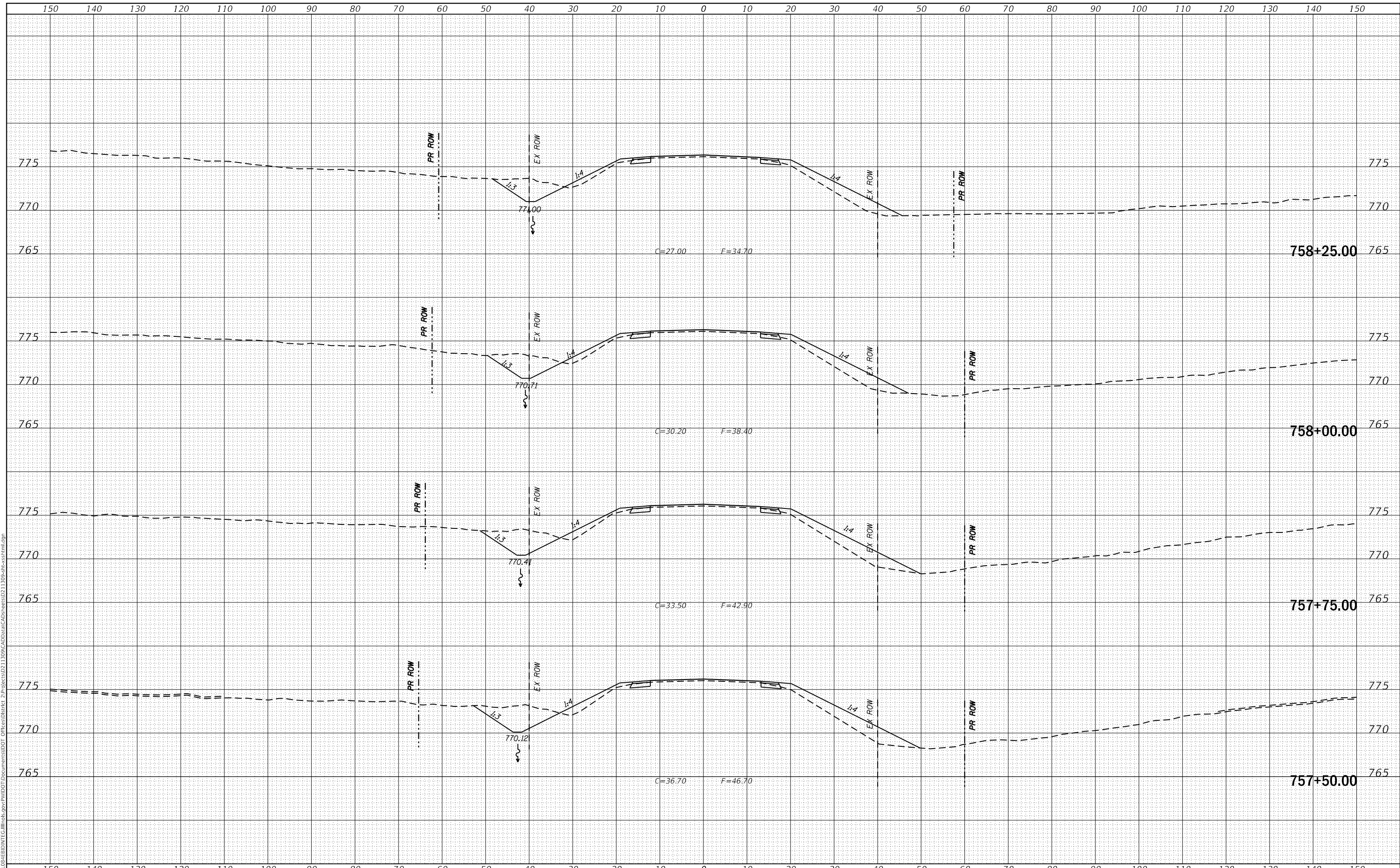
SCALE: SHEET OF SHEETS STA. 756+60.62 TO STA. 757+25.00

F.A.S. RTE.	SECTION	COUNTY	TOTAL SHEETS	SHEET NO.
1188	*	HENRY	697	596
CONTRACT NO. 64F50				
ILLINOIS FED. AID PROJECT				

DATE	
BY	
FINAL SURVEY NO.	
SURVEYED PLOTTED	
TEMPLATE AREAS CHECKED	
NOTE BOOK	
AREAS CHECKED	

DATE	
BY	
ORIGINAL SURVEY NO.	
SURVEYED PLOTTED	
TEMPLATE AREAS CHECKED	
NOTE BOOK	
AREAS CHECKED	

MODEL: Defn.rvt
 FILE NAME: D:\118R5-4\EBID\INT\G:\Illinois\pwp\WIDOT\Documents\DOT Offices\District 2\Projects\0211309\CAD\Draws\CAD\Draws\0211309-snc-x-section.dgn



USER NAME =	cushmanbw	DESIGNED -	REVISD -
		DRAWN -	REVISD -
PLOT SCALE =	20.0000' / in.	CHECKED -	REVISD -
PLOT DATE =	8/24/2017	DATE -	REVISD -

**STATE OF ILLINOIS
DEPARTMENT OF TRANSPORTATION**

US 150 X-SECTIONS

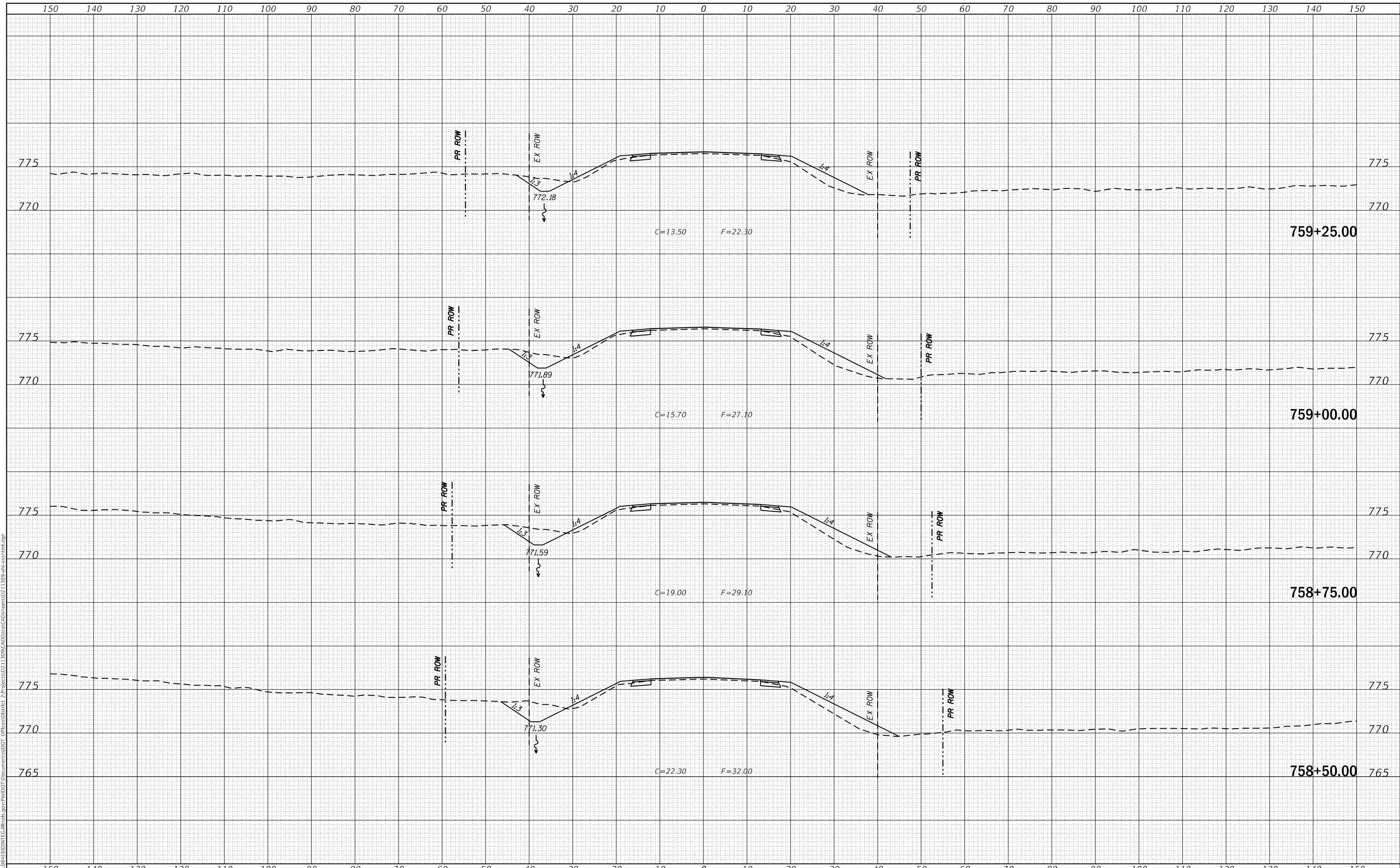
SCALE: SHEET OF SHEETS STA. 757+50.00 TO STA. 758+25.00

F.A.S. RTE.	SECTION	COUNTY	TOTAL SHEETS	SHEET NO.
1188	*	HENRY	697	597
CONTRACT NO. 64F50				
ILLINOIS FED. AID PROJECT				

DATE	
BY	
FINAL SURVEY	SURVEYED
NOTE BOOK	PLOTTED
NO.	TEMPLATE
	AREAS CHECKED

DATE	
BY	
ORIGINAL SURVEY	SURVEYED
NOTE BOOK	PLOTTED
NO.	TEMPLATE
	AREAS CHECKED

MODEL: Defn.rvt
 FILE NAME: D:\ILLINOIS\EBID\INT\G:\Illinois\pwp\WIDOT\Documents\DOT Offices\District 2\Projects\0211309\CAD\Drawings\0211309-x-sections.html.dgn



USER NAME =	cushmanbw	DESIGNED -	REVISED -
		DRAWN -	REVISED -
PLOT SCALE =	20.0000' / in.	CHECKED -	REVISED -
PLOT DATE =	8/24/2017	DATE -	REVISED -

**STATE OF ILLINOIS
DEPARTMENT OF TRANSPORTATION**

US 150 X-SECTIONS

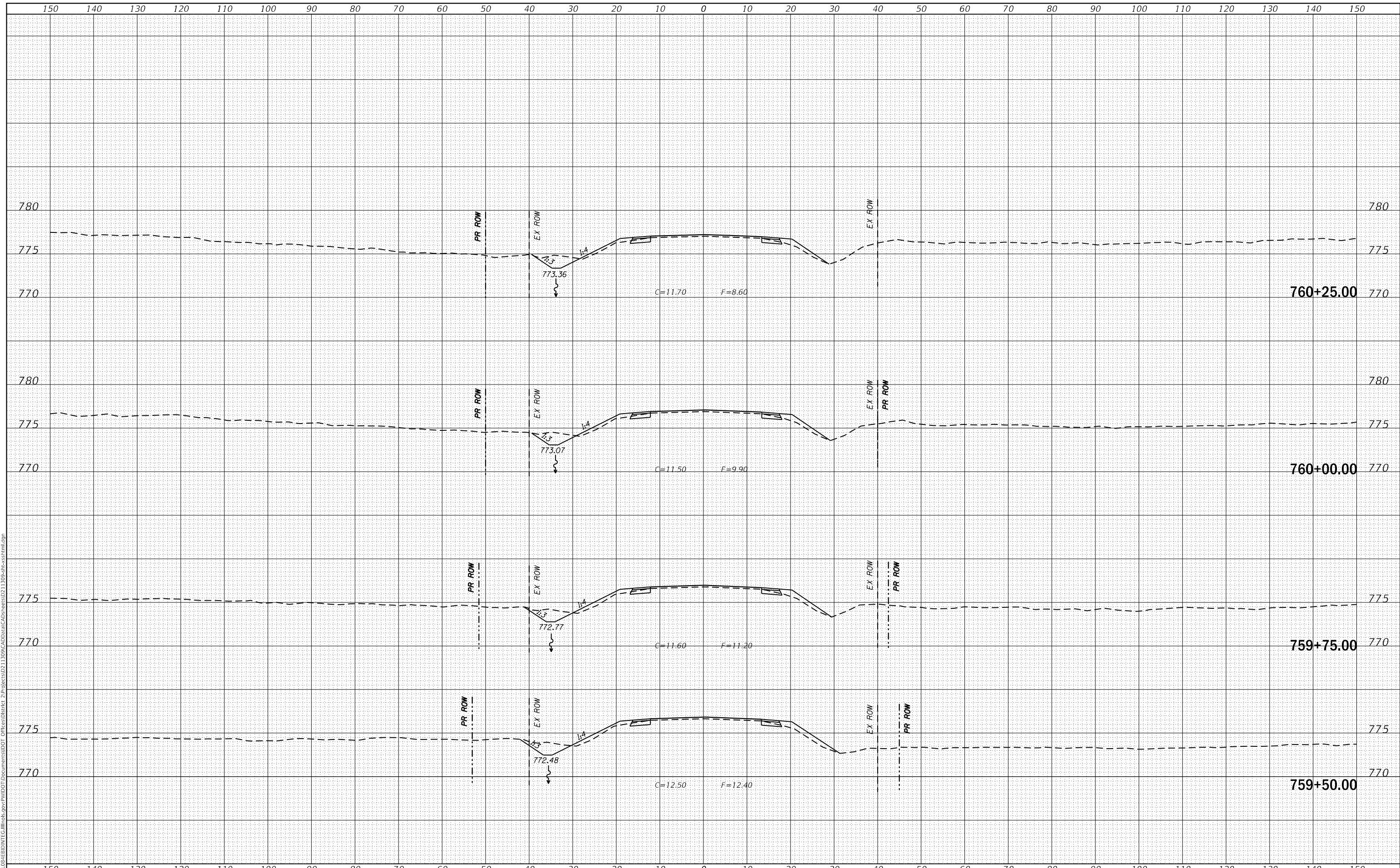
SCALE: SHEET OF SHEETS STA. 758+50.00 TO STA. 759+25.00

F.A.S. RTE.	SECTION	COUNTY	TOTAL SHEETS	SHEET NO.
1188	*	HENRY	697	598
CONTRACT NO. 64F50				
ILLINOIS FED. AID PROJECT				

FINAL SURVEY NO.	SURVEYED	DATE
NOTE BOOK	PLOTTED	
AREAS CHECKED	TEMPLATE	
	AREAS CHECKED	

ORIGINAL SURVEY NO.	SURVEYED	DATE
NOTE BOOK	PLOTTED	
AREAS CHECKED	TEMPLATE	
	AREAS CHECKED	

MODEL: Defaulr
 FILE NAME: D:\ILLINOIS\BID\INT\Ca Illinois\pwp\p\WIDOT Documents\DOT Office\District 2\Projects\0211309\CA00Data\CAD\areas\0211309-snc-xsect.html.dgn



USER NAME = cushmanbw	DESIGNED -	REVISED -
PLOT SCALE = 20.0000' / in.	DRAWN -	REVISED -
PLOT DATE = 8/24/2017	CHECKED -	REVISED -
	DATE -	REVISED -

**STATE OF ILLINOIS
DEPARTMENT OF TRANSPORTATION**

US 150 X-SECTIONS

SCALE: SHEET OF SHEETS STA. 759+50.00 TO STA. 760+25.00

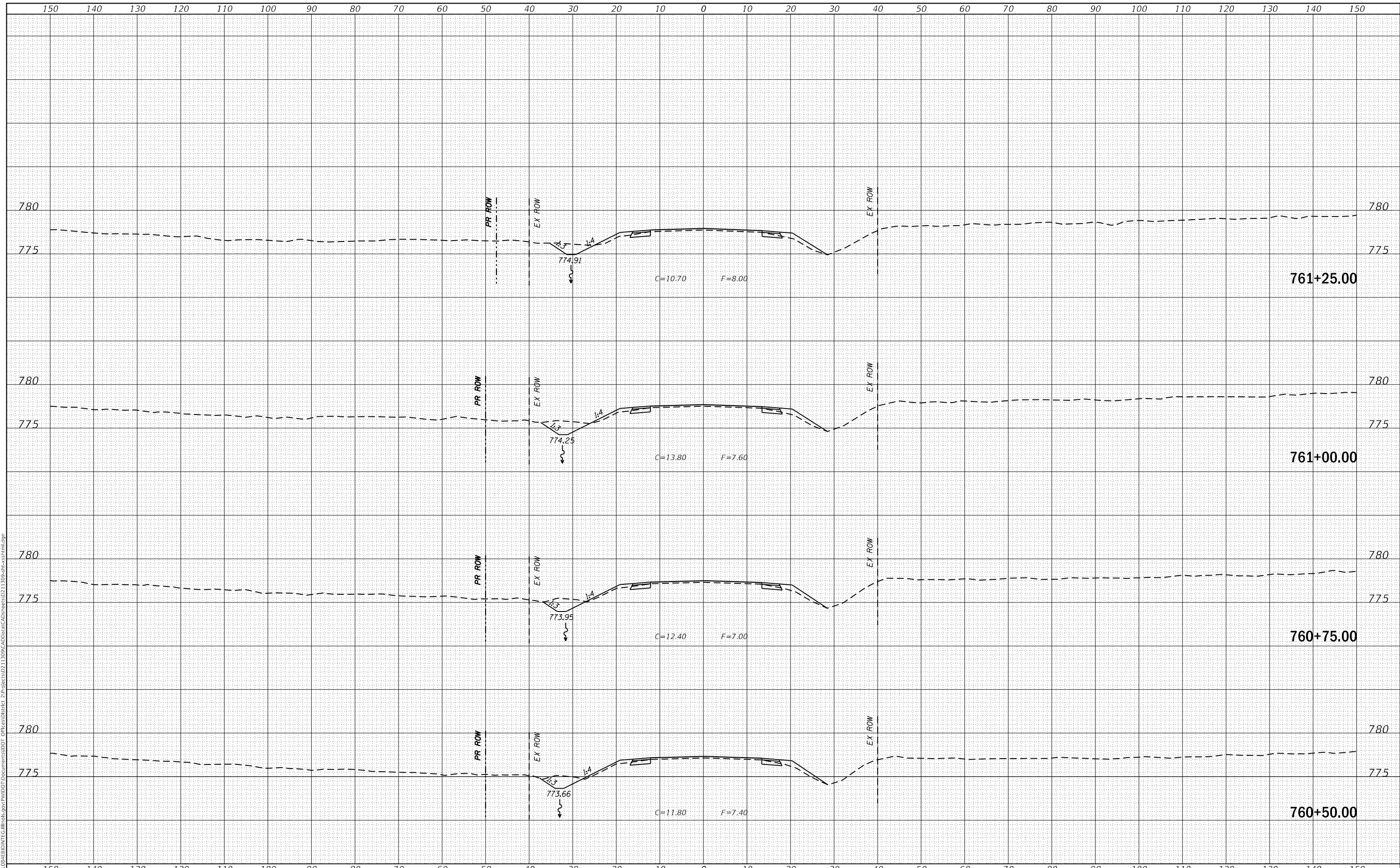
F.A.S. RTE. 1188	SECTION *	COUNTY HENRY	TOTAL SHEETS 697	SHEET NO. 599
CONTRACT NO. 64F50				

* 118R5-4 & 118T-1

FINAL SURVEY NO.	SURVEYED	DATE
NOTE BOOK	PLOTTED	
AREAS CHECKED	TEMPLATE	
	AREAS CHECKED	

ORIGINAL SURVEY NO.	SURVEYED	DATE
NOTE BOOK	PLOTTED	
AREAS CHECKED	TEMPLATE	
	AREAS CHECKED	

MODEL: Defnair
 FILE NAME: D:\x1185\4\EBID\INT\G:\Illinois\pwr\p\DOT\Documents\1185\DOT\11309\CAD\Draws\CAD\Draws\0211309-snc-xsect.html.dgn



USER NAME = cushmanbw	DESIGNED -	REVISED -
PLOT SCALE = 20.0000' / in.	DRAWN -	REVISED -
PLOT DATE = 8/24/2017	CHECKED -	REVISED -
	DATE -	REVISED -

**STATE OF ILLINOIS
DEPARTMENT OF TRANSPORTATION**

US 150 X-SECTIONS

SCALE: SHEET OF SHEETS STA. 760+50.00 TO STA. 761+25.00

F.A.S. RTE. 1188	SECTION *	COUNTY HENRY	TOTAL SHEETS 697	SHEET NO. 600
CONTRACT NO. 64F50				
ILLINOIS FED. AID PROJECT				

* 118R5-4 & 118T-1