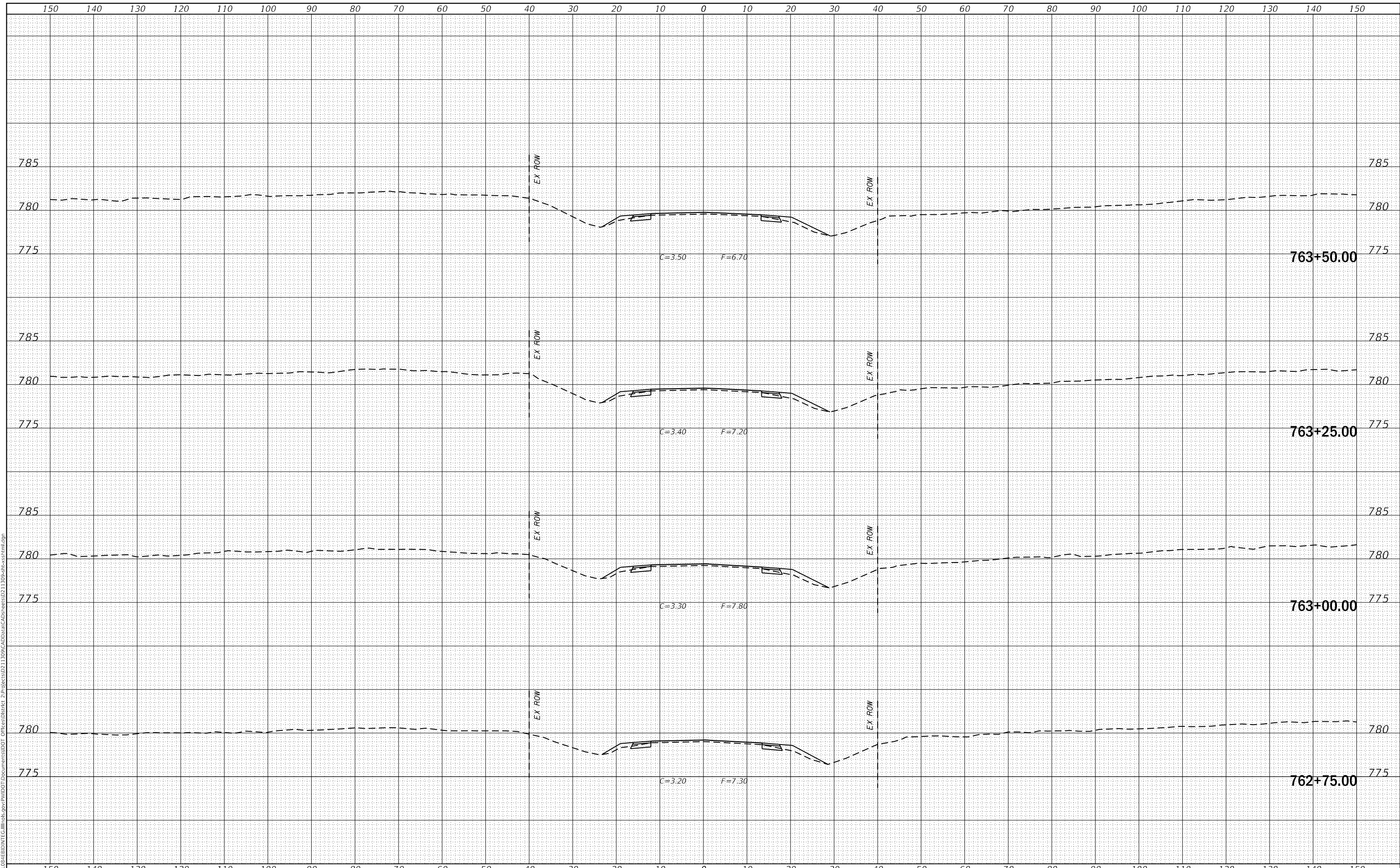


DATE	
BY	
SURVEYED	
PLOTTED	
TEMPLATE	
AREAS CHECKED	
FINAL SURVEY NO.	
NOTE BOOK NO.	
AREAS CHECKED	

DATE	
BY	
SURVEYED	
PLOTTED	
TEMPLATE	
AREAS CHECKED	
ORIGINAL SURVEY NO.	
NOTE BOOK NO.	
AREAS CHECKED	

MODEL: Defn.rvt
 FILE NAME: D:\1185\4\EBID\NTC\Illinois\pwp\WIDOT\Documents\DOT Offices\District 2\Projects\0211309\CAD\Drawings\0211309-x-sections.html.dgn



USER NAME =	cushmanbw	DESIGNED -	REVISD -
		DRAWN -	REVISD -
PLOT SCALE =	20.0000' / in.	CHECKED -	REVISD -
PLOT DATE =	8/24/2017	DATE -	REVISD -

**STATE OF ILLINOIS
DEPARTMENT OF TRANSPORTATION**

US 150 X-SECTIONS

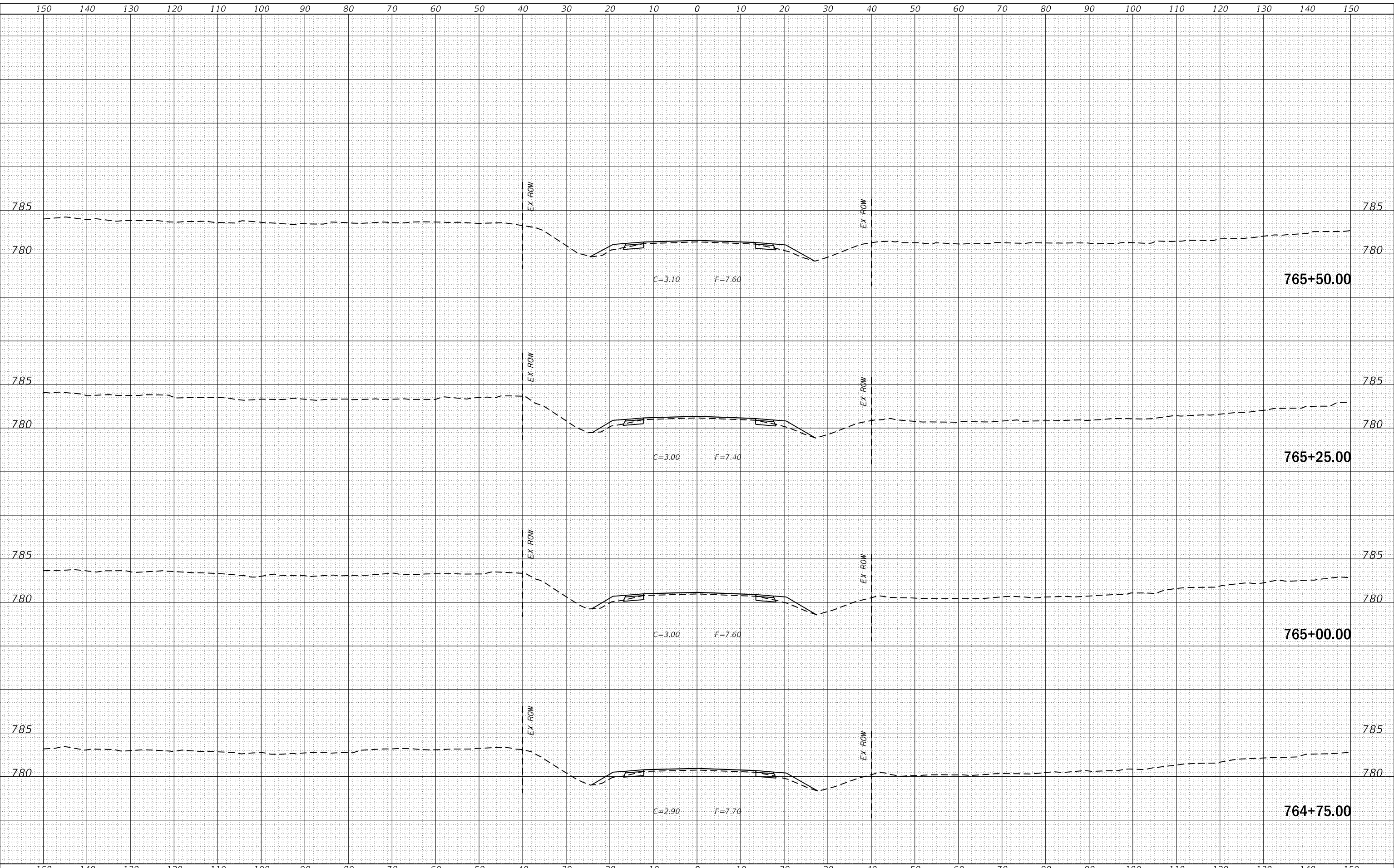
SCALE: SHEET OF SHEETS STA. 762+75.00 TO STA. 763+50.00

F.A.S. RTE.	SECTION	COUNTY	TOTAL SHEETS	SHEET NO.
1188	*	HENRY	697	602
CONTRACT NO. 64F50				

DATE	
BY	
FINAL SURVEY	SURVEYED
NOTE BOOK	PLOTTED
NO.	TEMPLATE
	AREAS CHECKED
	AREAS CHECKED

DATE	
BY	
ORIGINAL SURVEY	SURVEYED
NOTE BOOK	PLOTTED
NO.	TEMPLATE
	AREAS CHECKED
	AREAS CHECKED

MODEL: Defaul
 FILE NAME: D:\work\EBID\NTC\Illinois\pwp\DOT\Documents\DOT Office\District 2\Projects\0211309\CAD\Drawings\0211309-x-sections.html.dgn



USER NAME =	cushmanbw	DESIGNED -	REVISIED -
		DRAWN -	REVISIED -
PLOT SCALE =	20.0000' / in.	CHECKED -	REVISIED -
PLOT DATE =	8/24/2017	DATE -	REVISIED -

**STATE OF ILLINOIS
DEPARTMENT OF TRANSPORTATION**

US 150 X-SECTIONS

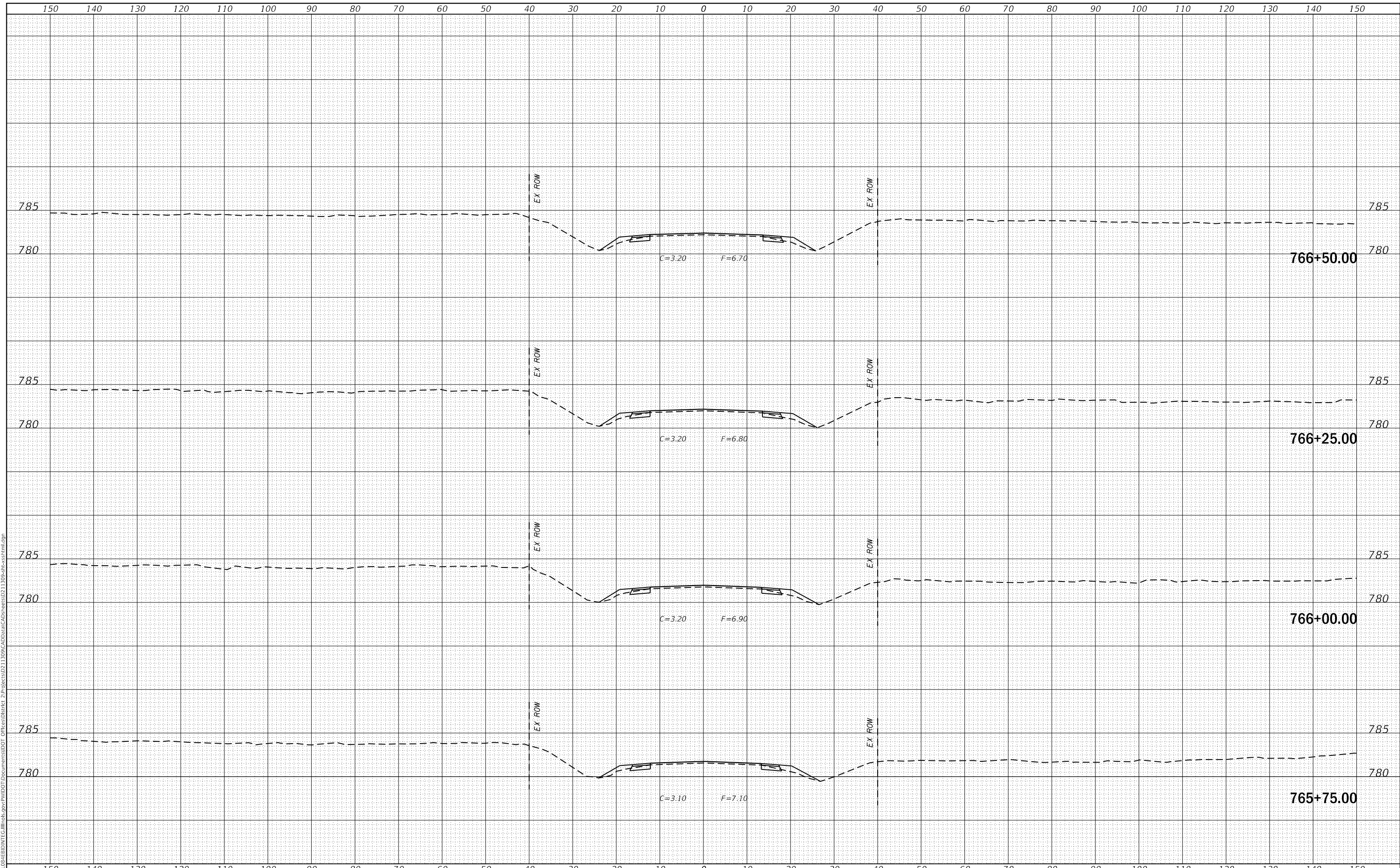
SCALE: SHEET OF SHEETS STA. 764+75.00 TO STA. 765+50.00

F.A.S. RTE.	SECTION	COUNTY	TOTAL SHEETS	SHEET NO.
1188	*	HENRY	697	604
CONTRACT NO. 64F50				
ILLINOIS FED. AID PROJECT				

DATE	
BY	
FINAL SURVEY	SURVEYED
NOTE BOOK	PLOTTED
NO.	TEMPLATE
	AREAS CHECKED

DATE	
BY	
ORIGINAL SURVEY	SURVEYED
NOTE BOOK	PLOTTED
NO.	TEMPLATE
	AREAS CHECKED

MODEL: Defnair
 FILE NAME: D:\118R5-4\FEB18\INTC\Illinois.gov\PWIDOT\Documents\DOT Offices\District 2\Projects\0211309\CAD\Drawings\0211309-snc-xsect.html.dgn



USER NAME =	cushmanbw	DESIGNED -	REVISIED -
		DRAWN -	REVISIED -
PLOT SCALE =	20.0000' / in.	CHECKED -	REVISIED -
PLOT DATE =	8/24/2017	DATE -	REVISIED -

**STATE OF ILLINOIS
DEPARTMENT OF TRANSPORTATION**

US 150 X-SECTIONS

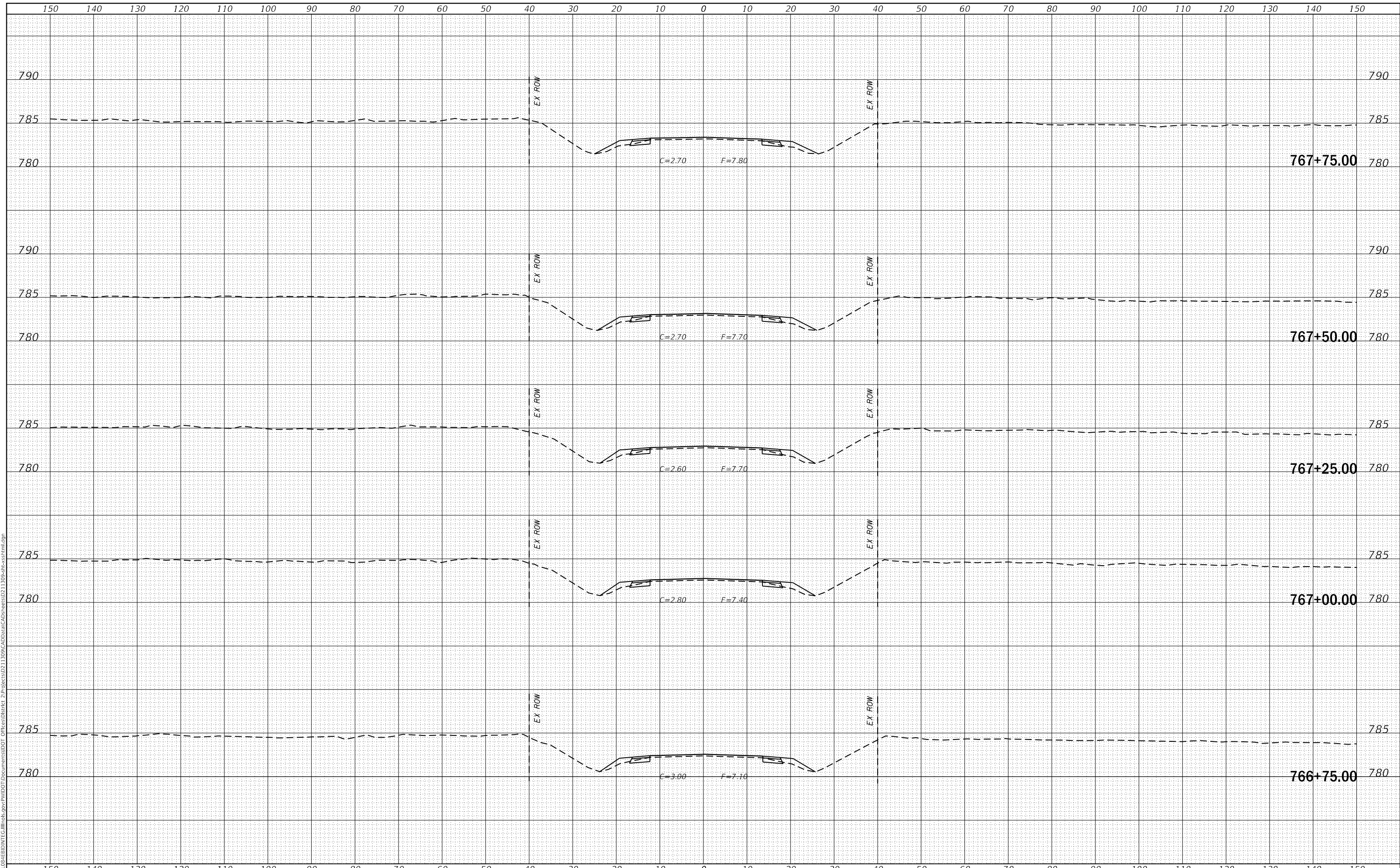
SCALE: SHEET OF SHEETS STA. 765+75.00 TO STA. 766+50.00

F.A.S. RTE.	SECTION	COUNTY	TOTAL SHEETS	SHEET NO.
1188	*	HENRY	697	605
CONTRACT NO. 64F50				
ILLINOIS FED. AID PROJECT				
* 118R5-4 & 118T-1				

DATE	
BY	
FINAL SURVEY NO.	
SURVEYED	
PLOTTED	
TEMPLATE	
AREAS CHECKED	

DATE	
BY	
ORIGINAL SURVEY NO.	
SURVEYED	
PLOTTED	
TEMPLATE	
AREAS CHECKED	

MODEL: Defn.dwg
 FILE NAME: D:\118R5-4\EBID\INT\Ca Illinois\pwp\WIDOT\Documents\DOT Offices\District 2\Projects\0211309\CAD\Drawings\0211309-x-sections.html.dgn



USER NAME =	cushmanbw	DESIGNED -	REVISD -
		DRAWN -	REVISD -
PLOT SCALE =	20.0000' / in.	CHECKED -	REVISD -
PLOT DATE =	8/24/2017	DATE -	REVISD -

**STATE OF ILLINOIS
DEPARTMENT OF TRANSPORTATION**

US 150 X-SECTIONS

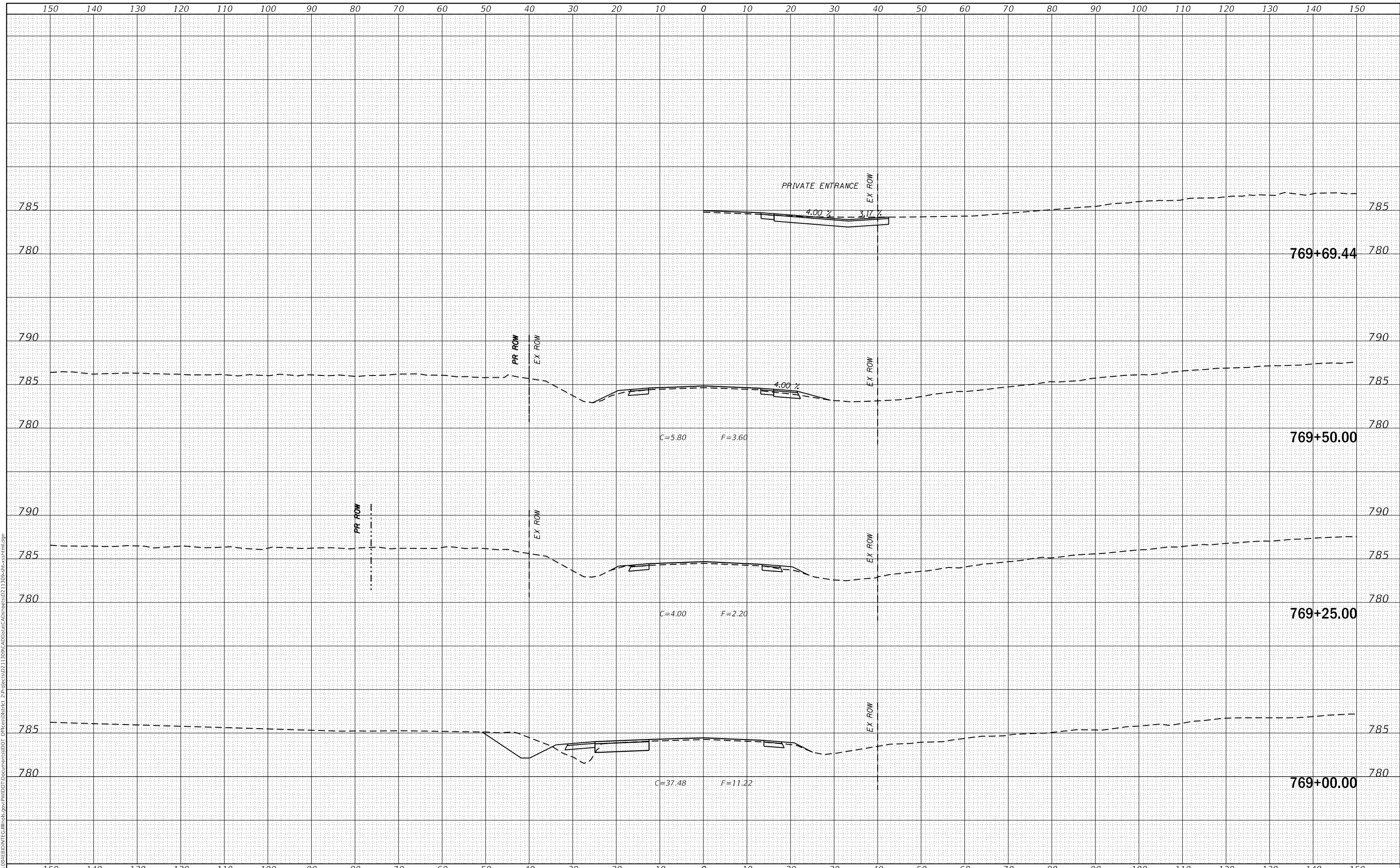
SCALE: SHEET OF SHEETS STA. 766+75.00 TO STA. 767+75.00

F.A.S. RTE.	SECTION	COUNTY	TOTAL SHEETS	SHEET NO.
1188	*	HENRY	697	606
CONTRACT NO. 64F50				

FINAL SURVEY NO.	SURVEYED	DATE
NOTE BOOK	PLOTTED	
	TEMPLATE	
	AREAS CHECKED	

ORIGINAL SURVEY NO.	SURVEYED	DATE
NOTE BOOK	PLOTTED	
	TEMPLATE	
	AREAS CHECKED	

MODEL: Defnair
 FILE NAME: D:\1185-4\EBID\NTC\Illinois\pwr\WIDOT\Documents\DOT Office\District 2\Projects\0211309\CA0\Draws\CAD\Draws\0211309-sr-x-sections.html.dgn



USER NAME = cushmanbw	DESIGNED -	REVISED -
	DRAWN -	REVISED -
PLOT SCALE = 20.0000' / in.	CHECKED -	REVISED -
PLOT DATE = 8/24/2017	DATE -	REVISED -

**STATE OF ILLINOIS
DEPARTMENT OF TRANSPORTATION**

US 150 X-SECTIONS

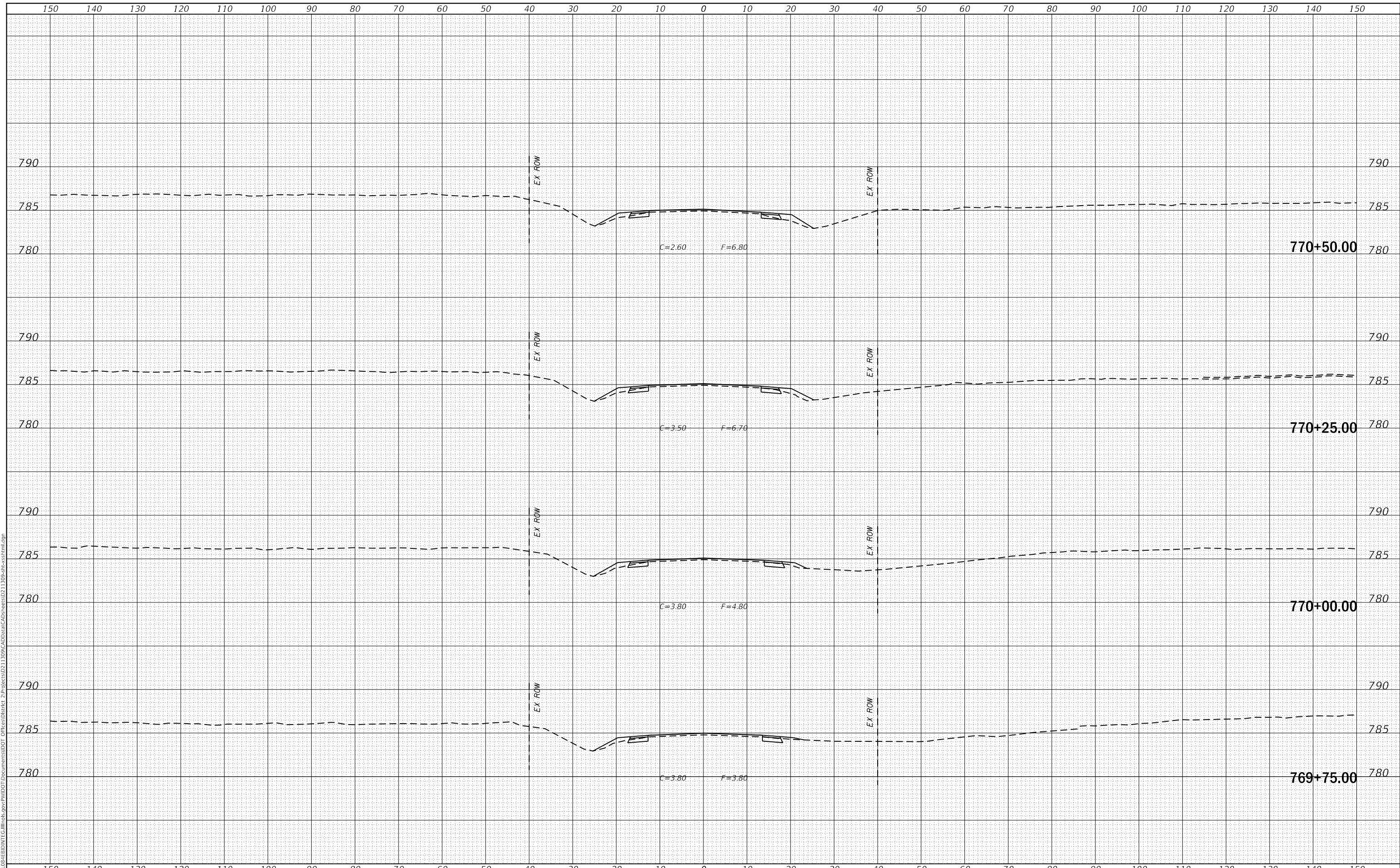
SCALE: SHEET OF SHEETS STA. 769+00.00 TO STA. 769+69.44

F.A.S. RTE. 1188	SECTION *	COUNTY HENRY	TOTAL SHEETS 697	SHEET NO. 608
CONTRACT NO. 64F50				
ILLINOIS FED. AID PROJECT				

DATE	
BY	
SURVEYED	
PLOTTED	
TEMPLATE	
AREAS CHECKED	
FINAL SURVEY NO.	
NOTE BOOK NO.	
AREAS CHECKED	

DATE	
BY	
SURVEYED	
PLOTTED	
TEMPLATE	
AREAS CHECKED	
ORIGINAL SURVEY NO.	
NOTE BOOK NO.	
AREAS CHECKED	

MODEL: Defn.rvt
 FILE NAME: D:\118R5-4\EBID\NTC\Illinois\pwp\WIDOT\Documents\DOT Office\District 2\Projects\0211309\CA0\Draws\CAD\Draws\0211309-sr-x-section1.dgn



USER NAME = cushmanbw	DESIGNED -	REVISED -
	DRAWN -	REVISED -
PLOT SCALE = 20.0000' / in.	CHECKED -	REVISED -
PLOT DATE = 8/24/2017	DATE -	REVISED -

**STATE OF ILLINOIS
DEPARTMENT OF TRANSPORTATION**

US 150 X-SECTIONS

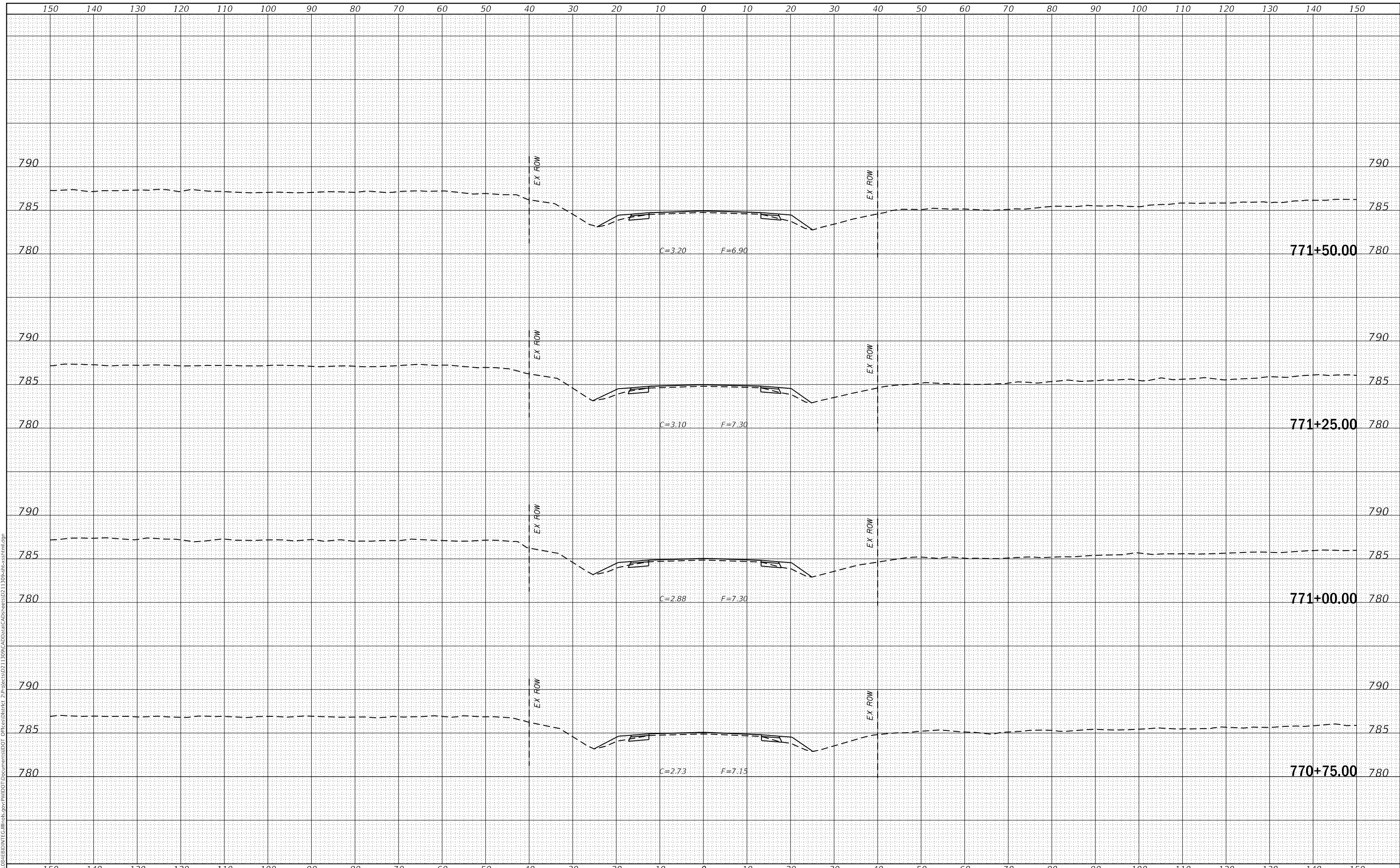
SCALE: SHEET OF SHEETS STA. 769+75.00 TO STA. 770+50.00

F.A.S. RTE. 1188	SECTION *	COUNTY HENRY	TOTAL SHEETS 697	SHEET NO. 609
CONTRACT NO. 64F50				
ILLINOIS FED. AID PROJECT				

DATE	
BY	
SURVEYED	
PLOTTED	
TEMPLATE	
AREAS CHECKED	
FINAL SURVEY NO.	
NOTE BOOK	
AREAS CHECKED	

DATE	
BY	
SURVEYED	
PLOTTED	
TEMPLATE	
AREAS CHECKED	
ORIGINAL SURVEY NO.	
NOTE BOOK	
AREAS CHECKED	

MODEL: Defnair
 FILE NAME: D:\ILLINOIS\EBID\NTC\Illinois\pwp\WIDOT\Documents\DOT_Offices\District_2\Projects\0211309\CAD\Drawings\0211309-xsec\sheet1.dgn



USER NAME =	cushmanbw	DESIGNED -	REVISIED -
		DRAWN -	REVISIED -
PLOT SCALE =	20.0000' / in.	CHECKED -	REVISIED -
PLOT DATE =	8/24/2017	DATE -	REVISIED -

**STATE OF ILLINOIS
DEPARTMENT OF TRANSPORTATION**

US 150 X-SECTIONS

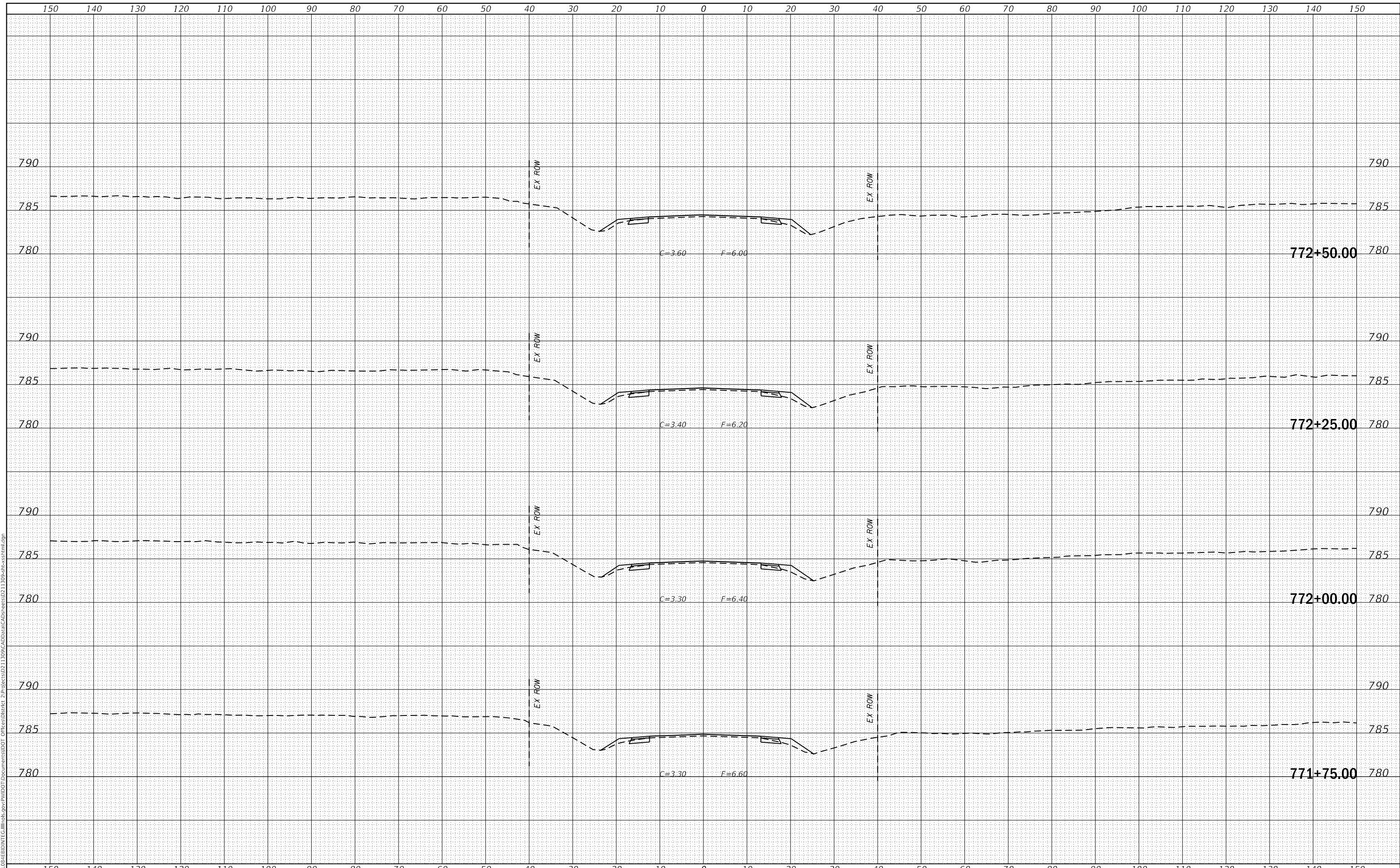
SCALE: SHEET OF SHEETS STA. 770+75.00 TO STA. 771+50.00

F.A.S. RTE.	SECTION	COUNTY	TOTAL SHEETS	SHEET NO.
1188	*	HENRY	697	610
CONTRACT NO. 64F50				
ILLINOIS FED. AID PROJECT				

DATE	
BY	
SURVEYED	
PLOTTED	
TEMPLATE	
AREAS CHECKED	
FINAL SURVEY NO.	
NOTE BOOK	
AREAS CHECKED	

DATE	
BY	
SURVEYED	
PLOTTED	
TEMPLATE	
AREAS CHECKED	
ORIGINAL SURVEY NO.	
NOTE BOOK	
AREAS CHECKED	

MODEL: Defaulr
 FILE NAME: D:\ILLINOIS\EBID\NTC\Illinois\pwp\WIDOT\Documents\DOT Office\District 2\Projects\0211309\CAD\Drawings\0211309-x-sections.html.dgn



USER NAME = cushmanbw	DESIGNED -	REVISED -
	DRAWN -	REVISED -
PLOT SCALE = 20.0000' / in.	CHECKED -	REVISED -
PLOT DATE = 8/24/2017	DATE -	REVISED -

**STATE OF ILLINOIS
DEPARTMENT OF TRANSPORTATION**

US 150 X-SECTIONS

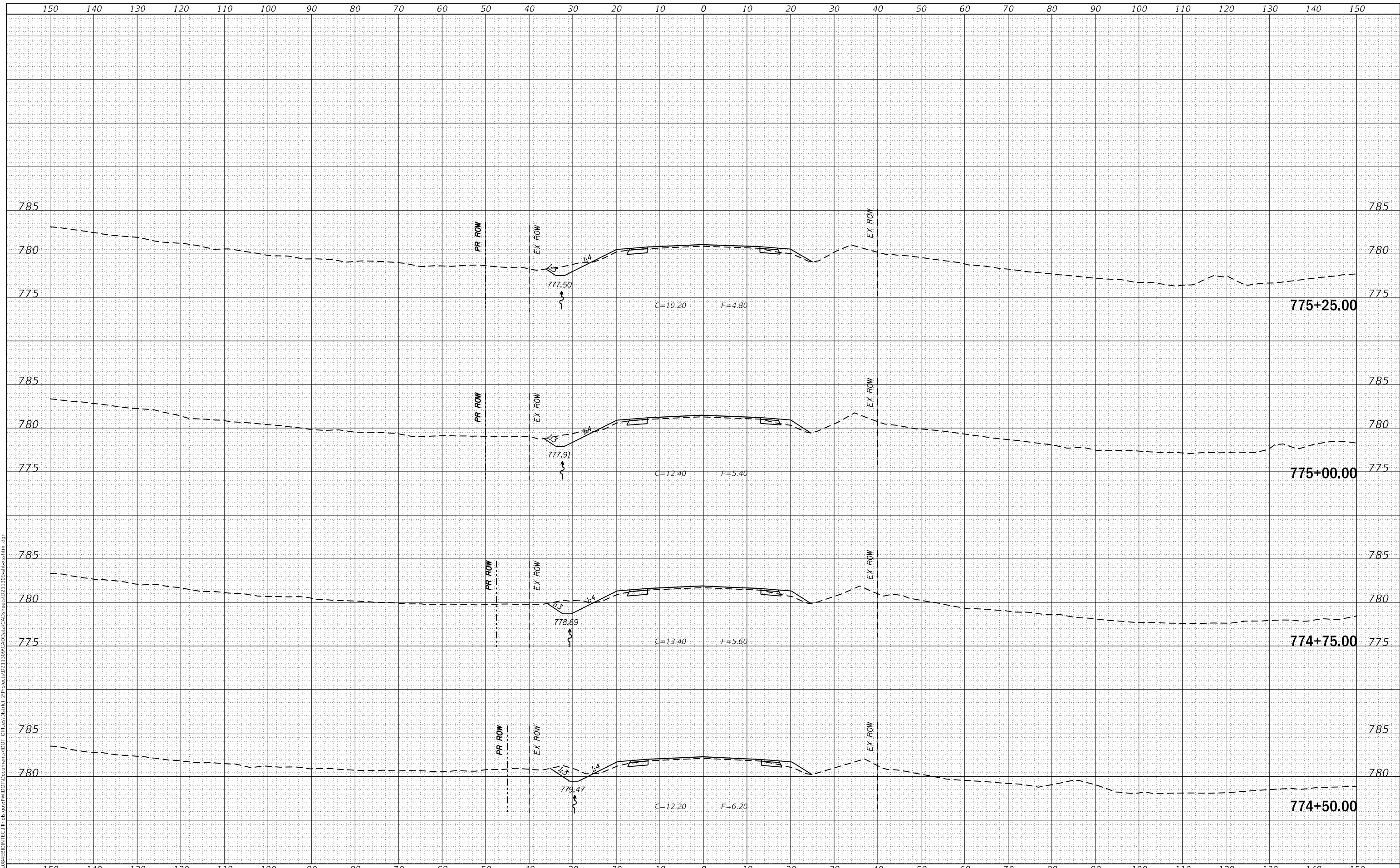
SCALE: SHEET OF SHEETS STA. 771+75.00 TO STA. 772+50.00

F.A.S. RTE.	SECTION	COUNTY	TOTAL SHEETS	SHEET NO.
1188	*	HENRY	697	611
CONTRACT NO. 64F50				
ILLINOIS FED. AID PROJECT				
* 118R5-4 & 118T-1				

FINAL SURVEY	SURVEYED	DATE
NOTE BOOK	PLOTTED	
NO.	TEMPLATE	
	AREAS CHECKED	
	AREAS CHECKED	

ORIGINAL SURVEY	SURVEYED	DATE
NOTE BOOK	PLOTTED	
NO.	TEMPLATE	
	AREAS CHECKED	
	AREAS CHECKED	

MODEL: Defaulr
FILE NAME: D:\ILLINOIS\BID\INT\G:\Illinois\pwp\pwwd\Documents\DOT Office\District 2\Projects\0211309\CA0\Draws\CAD\Draws\0211309-x-section.html.dgn



USER NAME = cushmanbw	DESIGNED -	REVISED -
	DRAWN -	REVISED -
PLOT SCALE = 20.0000' / in.	CHECKED -	REVISED -
PLOT DATE = 8/24/2017	DATE -	REVISED -

**STATE OF ILLINOIS
DEPARTMENT OF TRANSPORTATION**

US 150 X-SECTIONS

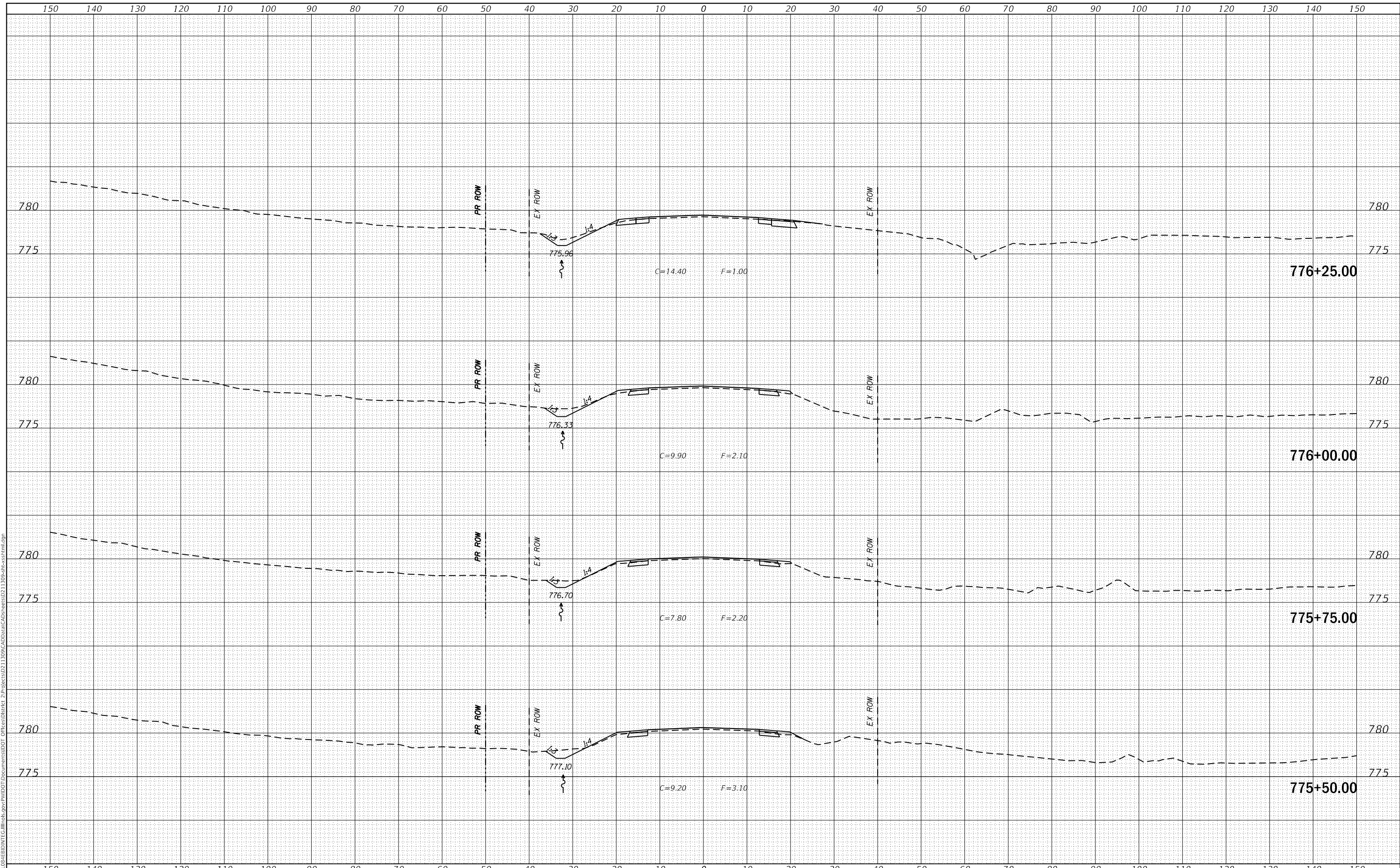
SCALE: SHEET OF SHEETS STA. 774+50.00 TO STA. 775+25.00

F.A.S. RTE.	SECTION	COUNTY	TOTAL SHEETS	SHEET NO.
1188	*	HENRY	697	614
CONTRACT NO. 64F50				
ILLINOIS FED. AID PROJECT				
* 118R5-4 & 118T-1				

FINAL SURVEY NO.	SURVEYED	DATE
NOTE BOOK	PLOTTED	
AREAS CHECKED	TEMPLATE	
	AREAS CHECKED	

ORIGINAL SURVEY NO.	SURVEYED	DATE
NOTE BOOK	PLOTTED	
AREAS CHECKED	TEMPLATE	
	AREAS CHECKED	

MODEL: Defnair
 FILE NAME: D:\x1185\4\EBID\INT\G:\Illinois\pwp\WIDOT\Documents\DOT Office\District 2\Projects\0211309\CA0\Draws\CAD\Draws\0211309-x-sections.html.dgn



USER NAME = cushmanbw	DESIGNED -	REVISED -
	DRAWN -	REVISED -
PLOT SCALE = 20.0000' / in.	CHECKED -	REVISED -
PLOT DATE = 8/24/2017	DATE -	REVISED -

**STATE OF ILLINOIS
DEPARTMENT OF TRANSPORTATION**

US 150 X-SECTIONS

SCALE: SHEET OF SHEETS STA. 775+50.00 TO STA. 776+25.00

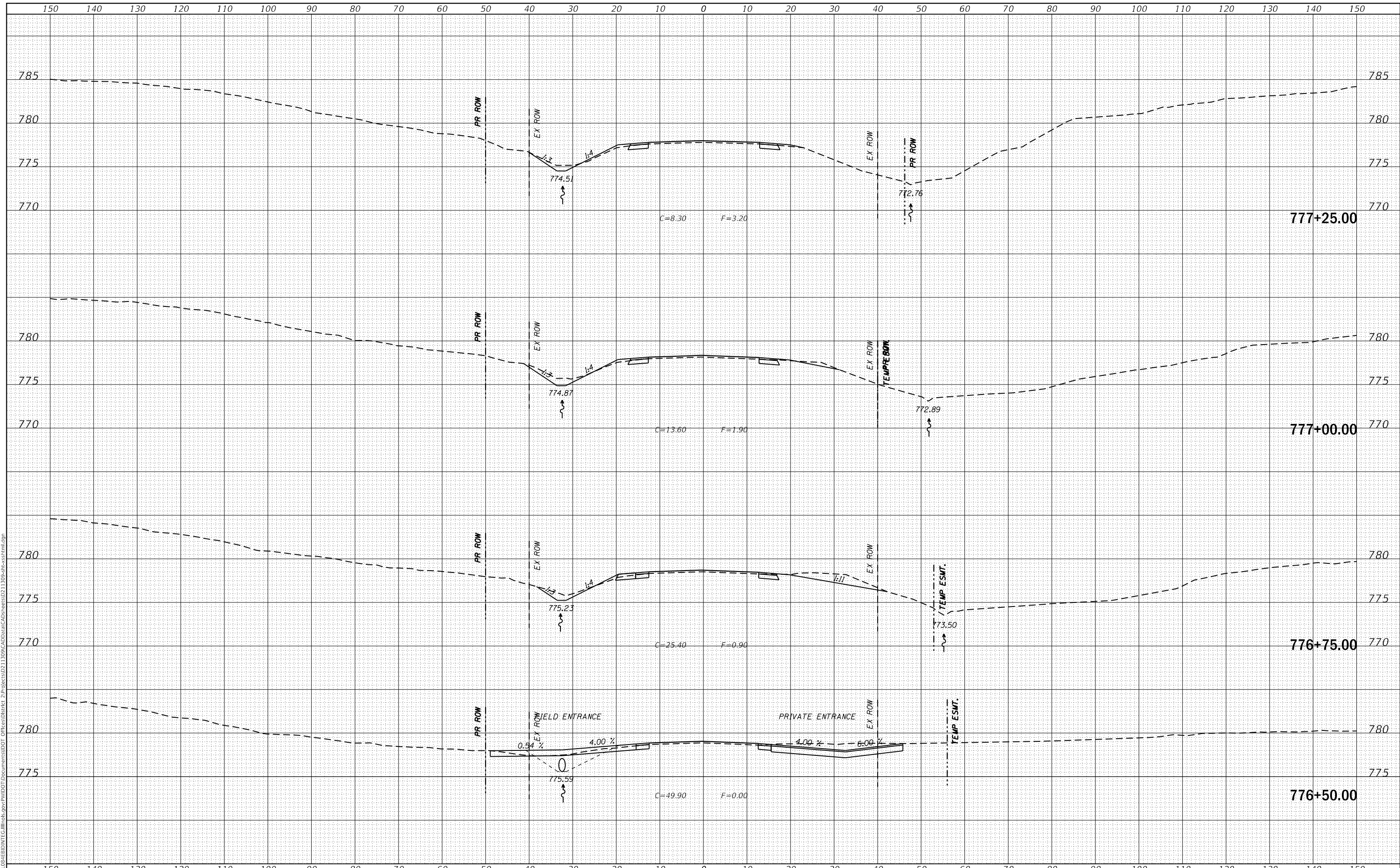
F.A.S. RTE. 1188	SECTION *	COUNTY HENRY	TOTAL SHEETS 697	SHEET NO. 615
CONTRACT NO. 64F50				
ILLINOIS FED. AID PROJECT				

* 118R5-4 & 118T-1

DATE	
BY	
FINAL SURVEY	SURVEYED
NOTE BOOK	PLOTTED
NO.	TEMPLATE
	AREAS CHECKED
	AREAS CHECKED

DATE	
BY	
ORIGINAL SURVEY	SURVEYED
NOTE BOOK	PLOTTED
NO.	TEMPLATE
	AREAS CHECKED
	AREAS CHECKED

MODEL: Defnair
 FILE NAME: D:\118R5-4\EBID\INT\G:\Illinois\gov\PWIDOT\Documents\DOT Office\District 2\Projects\021130P\CAD\Drawings\021130P-x-sections.html.dgn



USER NAME = cushmanbw	DESIGNED -	REVISED -
	DRAWN -	REVISED -
PLOT SCALE = 20.0000' / in.	CHECKED -	REVISED -
PLOT DATE = 8/24/2017	DATE -	REVISED -

**STATE OF ILLINOIS
DEPARTMENT OF TRANSPORTATION**

US 150 X-SECTIONS

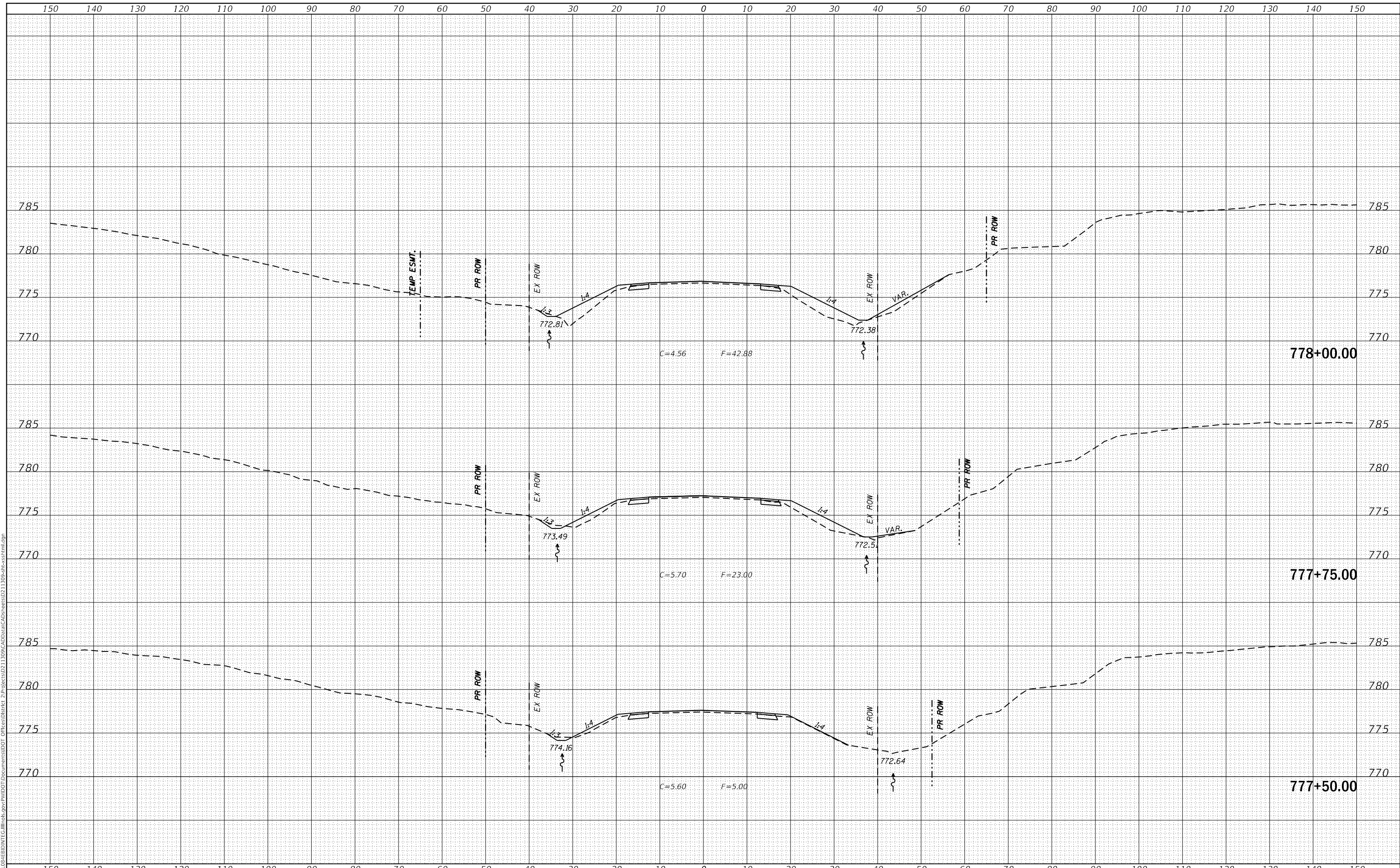
SCALE: SHEET OF SHEETS STA. 776+50.00 TO STA. 777+25.00

F.A.S. RTE.	SECTION	COUNTY	TOTAL SHEETS	SHEET NO.
1188	*	HENRY	697	616
CONTRACT NO. 64F50				
ILLINOIS FED. AID PROJECT				
* 118R5-4 & 118T-1				

FINAL SURVEY NO.	SURVEYED	DATE
NOTE BOOK	PLOTTED	
AREAS CHECKED	TEMPLATE	
	AREAS CHECKED	

ORIGINAL SURVEY NO.	SURVEYED	DATE
NOTE BOOK	PLOTTED	
AREAS CHECKED	TEMPLATE	
	AREAS CHECKED	

MODEL: Defn.rvt
 FILE NAME: D:\118R5-4\EBID\INT\Ca Illinois\pwp\PWIDOT Documents\DOT Office\District 2\Projects\0211309\CA00Data\CAD\areas\0211309-snc-x-section.dgn



USER NAME = cushmanbw	DESIGNED -	REVISED -
	DRAWN -	REVISED -
PLOT SCALE = 20.0000' / in.	CHECKED -	REVISED -
PLOT DATE = 8/24/2017	DATE -	REVISED -

**STATE OF ILLINOIS
DEPARTMENT OF TRANSPORTATION**

US 150 X-SECTIONS

SCALE: SHEET OF SHEETS STA. 777+50.00 TO STA. 778+00.00

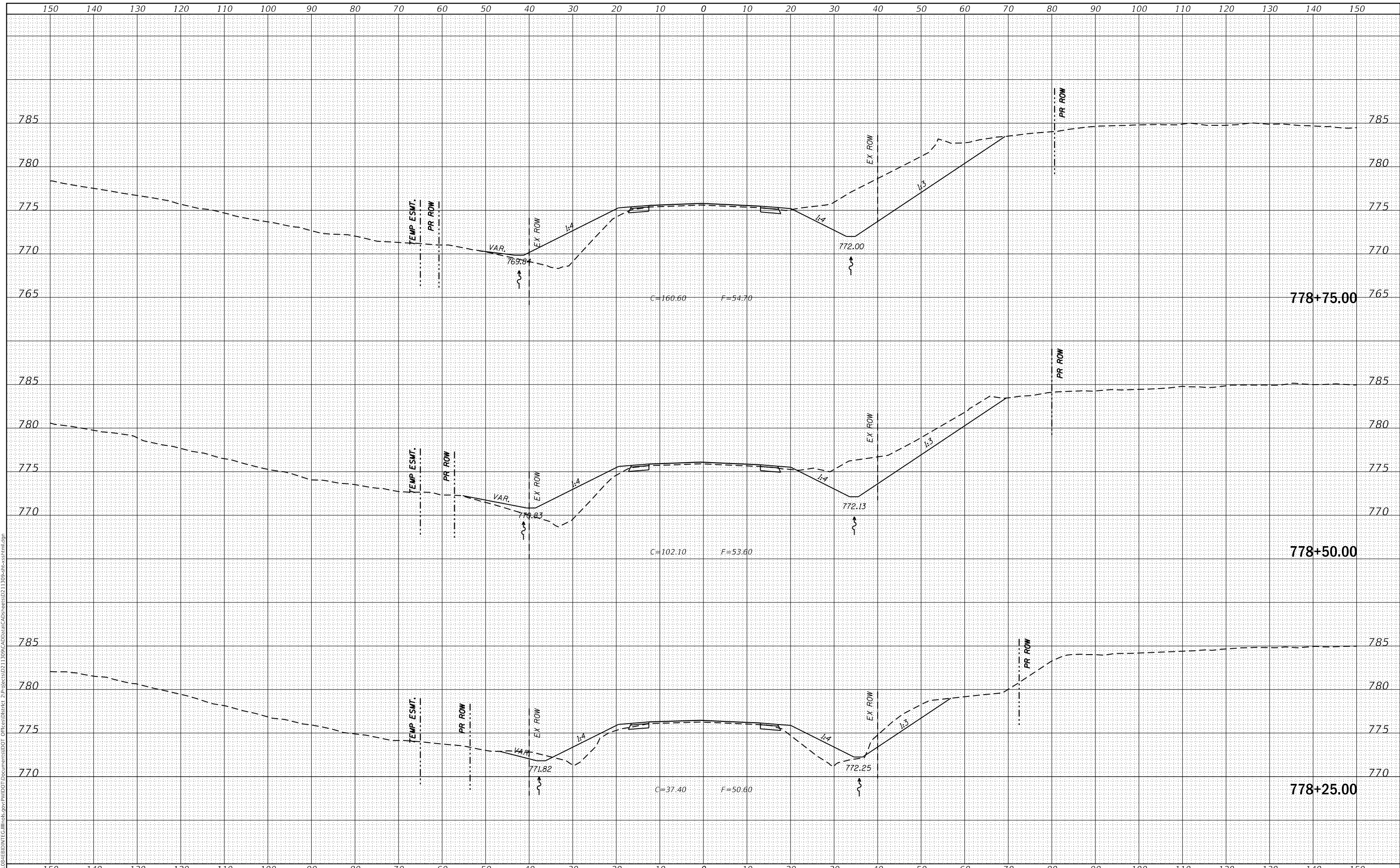
F.A.S. RTE. 1188	SECTION *	COUNTY HENRY	TOTAL SHEETS 697	SHEET NO. 617
CONTRACT NO. 64F50				
ILLINOIS FED. AID PROJECT				

* 118R5-4 & 118T-1

DATE	
BY	
SURVEYED	
PLOTTED	
TEMPLATE	
AREAS CHECKED	
FINAL SURVEY NO.	
NOTE BOOK NO.	
AREAS CHECKED	

DATE	
BY	
SURVEYED	
PLOTTED	
TEMPLATE	
AREAS CHECKED	
ORIGINAL SURVEY NO.	
NOTE BOOK NO.	
AREAS CHECKED	

MODEL: Defaulr
 FILE NAME: D:\118R5-4\EBID\INT\Ca Illinois\pwp\PWDOT Documents\DOT Office\District 2\Projects\0211309\CA00Data\CAD\areas\0211309-snc-xsect.html.dgn



USER NAME = cushmanbw	DESIGNED -	REVISED -
	DRAWN -	REVISED -
PLOT SCALE = 20.0000' / in.	CHECKED -	REVISED -
PLOT DATE = 8/24/2017	DATE -	REVISED -

**STATE OF ILLINOIS
DEPARTMENT OF TRANSPORTATION**

US 150 X-SECTIONS

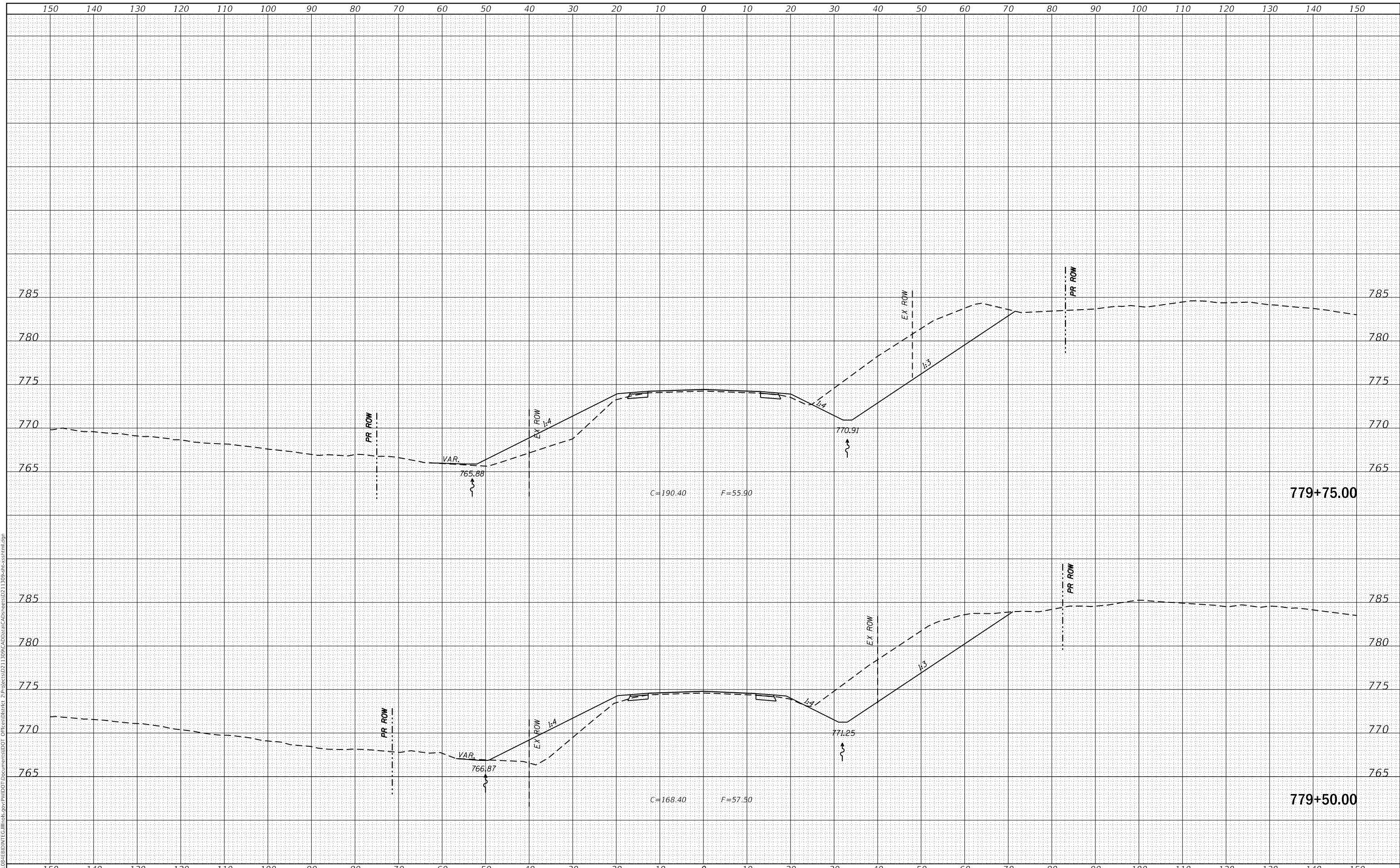
SCALE: SHEET OF SHEETS STA. 778+25.00 TO STA. 778+75.00

F.A.S. RTE.	SECTION	COUNTY	TOTAL SHEETS	SHEET NO.
1188	*	HENRY	697	618
CONTRACT NO. 64F50				
ILLINOIS FED. AID PROJECT				
* 118R5-4 & 118T-1				

FINAL SURVEY NO.	SURVEYED	DATE
NOTE BOOK	PLOTTED	
	TEMPLATE	
	AREAS CHECKED	

ORIGINAL SURVEY NO.	SURVEYED	DATE
NOTE BOOK	PLOTTED	
	TEMPLATE	
	AREAS CHECKED	

MODEL: Defn.rvt
 FILE NAME: D:\1185\4\EBID\INT\Ca Illinois\pwp\pww\DOT Documents\DOT Office\District 2\Projects\0211309\CA0\DATA\CAD\areas\0211309-snc-xsect.html.dgn



USER NAME = cushmanbw	DESIGNED -	REVISED -
	DRAWN -	REVISED -
PLOT SCALE = 20.0000' / in.	CHECKED -	REVISED -
PLOT DATE = 8/24/2017	DATE -	REVISED -

**STATE OF ILLINOIS
DEPARTMENT OF TRANSPORTATION**

US 150 X-SECTIONS

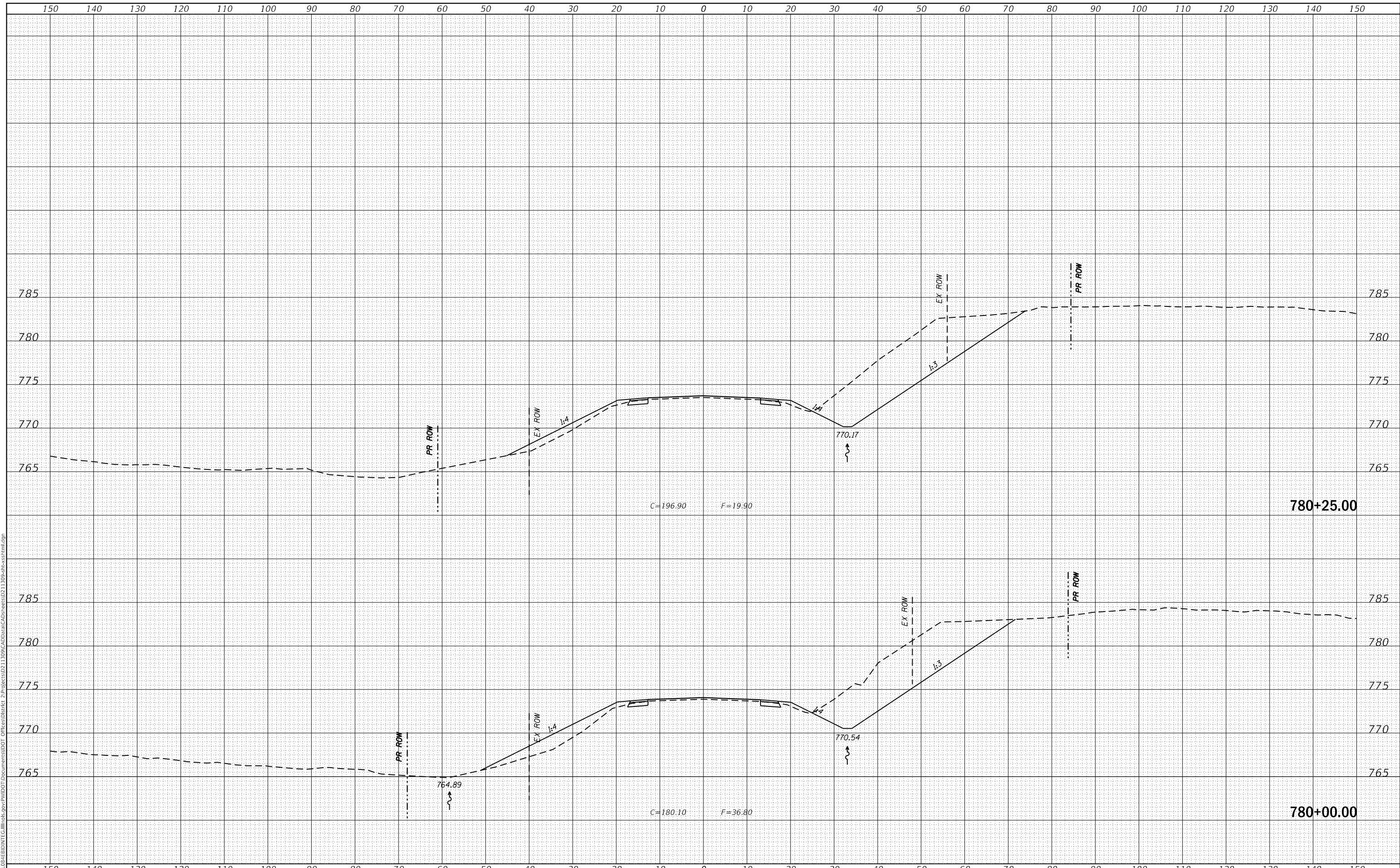
SCALE: SHEET OF SHEETS STA. 779+50.00 TO STA. 779+75.00

F.A.S. RTE. 1188	SECTION *	COUNTY HENRY	TOTAL SHEETS 697	SHEET NO. 620
CONTRACT NO. 64F50				
ILLINOIS FED. AID PROJECT				

FINAL SURVEY NO.	SURVEYED	DATE
NOTE BOOK	PLOTTED	BY
NO.	TEMPLATE	
	AREAS CHECKED	
	AREAS CHECKED	

ORIGINAL SURVEY NO.	SURVEYED	DATE
NOTE BOOK	PLOTTED	BY
NO.	TEMPLATE	
	AREAS CHECKED	
	AREAS CHECKED	

MODEL: Defnair
 FILE NAME: D:\118R5-4\EBID\INT\G:\Illinois\gov\PWIDOT\Documents\DOT Offices\District 2\Projects\0211309\CA0\Draws\CAD\Draws\0211309-snc-xsect.html.dgn



USER NAME = cushmanbw	DESIGNED -	REVISED -
	DRAWN -	REVISED -
PLOT SCALE = 20.0000' / in.	CHECKED -	REVISED -
PLOT DATE = 8/24/2017	DATE -	REVISED -

**STATE OF ILLINOIS
DEPARTMENT OF TRANSPORTATION**

US 150 X-SECTIONS

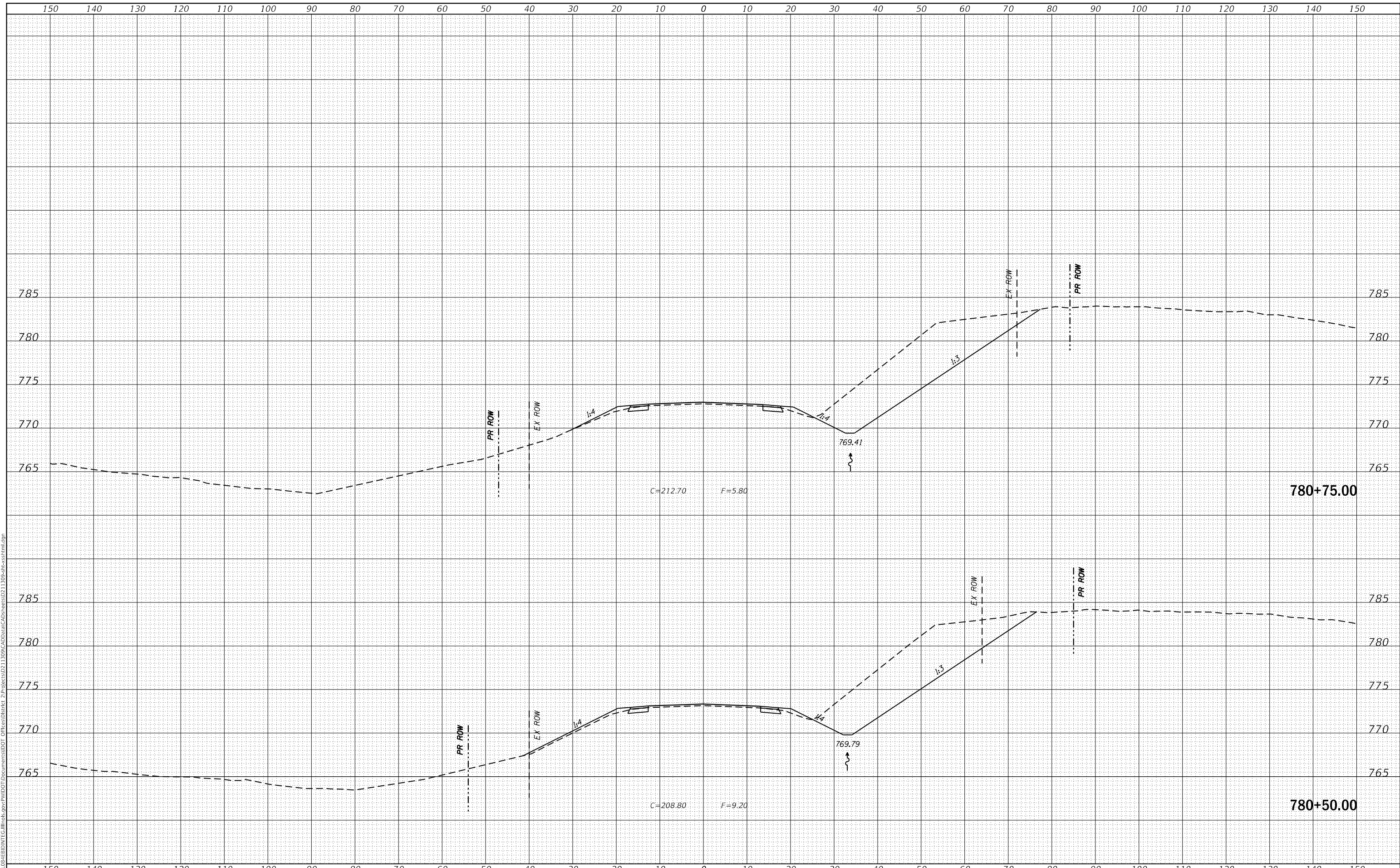
SCALE: SHEET OF SHEETS STA. 780+00.00 TO STA. 780+25.00

F.A.S. RTE. 1188	SECTION *	COUNTY HENRY	TOTAL SHEETS 697	SHEET NO. 621
CONTRACT NO. 64F50				
ILLINOIS FED. AID PROJECT				

FINAL SURVEY NO.	SURVEYED	DATE
NOTE BOOK	PLOTTED	
	TEMPLATE	
	AREAS CHECKED	

ORIGINAL SURVEY NO.	SURVEYED	DATE
NOTE BOOK	PLOTTED	
	TEMPLATE	
	AREAS CHECKED	

MODEL: Defaul
 FILE NAME: D:\ILLINOIS\EBID\NTC\Illinois\pwp\DOT\Documents\DOT\Office\District 2\Projects\0211309\CA0\DATA\CAD\Drawings\0211309-snc-x-section.html.dgn



USER NAME = cushmanbw	DESIGNED -	REVISED -
	DRAWN -	REVISED -
PLOT SCALE = 20.0000 ' / in.	CHECKED -	REVISED -
PLOT DATE = 8/24/2017	DATE -	REVISED -

**STATE OF ILLINOIS
 DEPARTMENT OF TRANSPORTATION**

US 150 X-SECTIONS

SCALE: SHEET OF SHEETS STA. 780+50.00 TO STA. 780+75.00

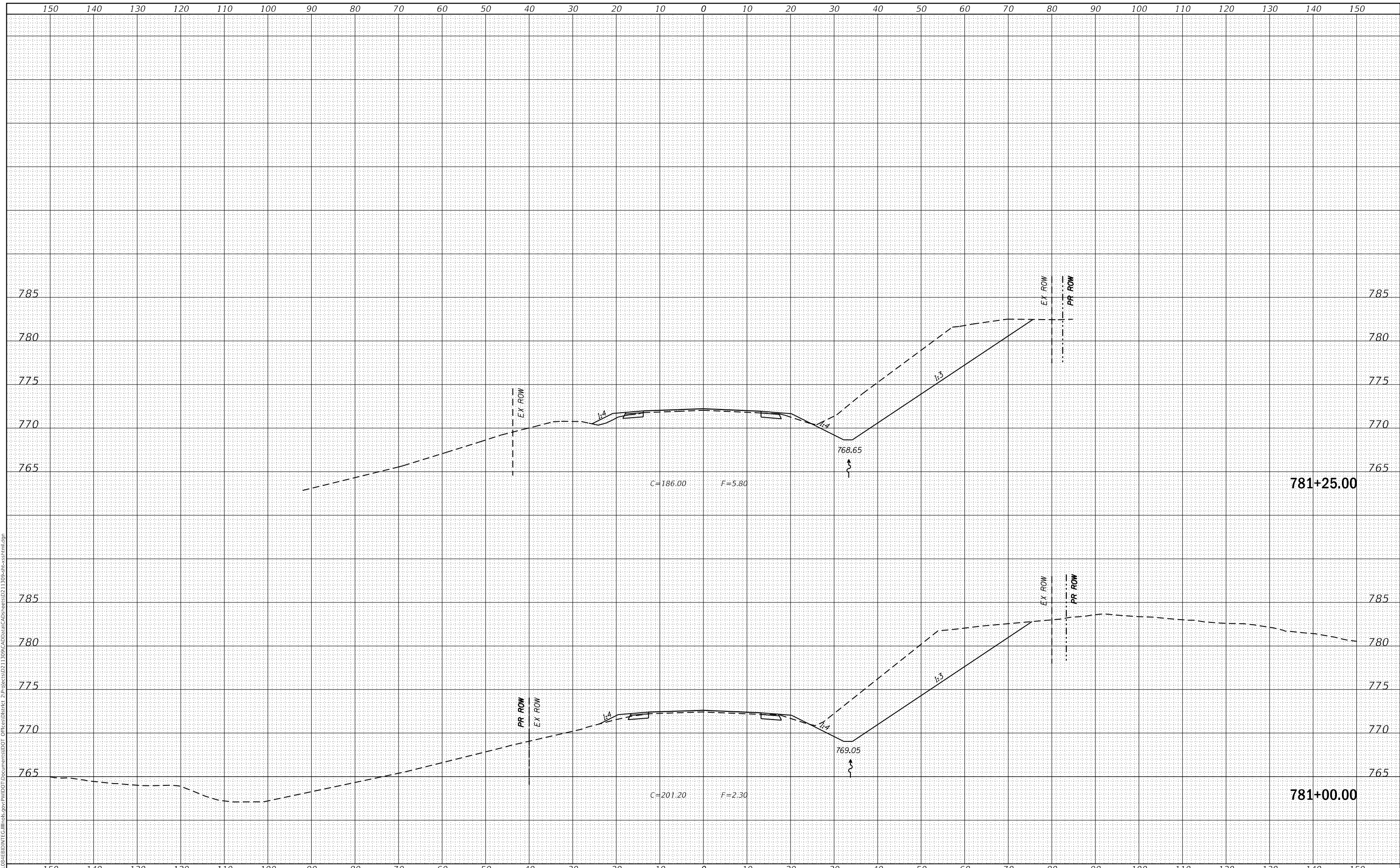
F.A.S. RTE. 1188	SECTION *	COUNTY HENRY	TOTAL SHEETS 697	SHEET NO. 622
CONTRACT NO. 64F50				
ILLINOIS FED. AID PROJECT				

* 118R5-4 & 118T-1

FINAL SURVEY NO.	SURVEYED	DATE
NOTE BOOK	PLOTTED	
	TEMPLATE	
	AREAS CHECKED	

ORIGINAL SURVEY NO.	SURVEYED	DATE
NOTE BOOK	PLOTTED	
	TEMPLATE	
	AREAS CHECKED	

MODEL: Defn.rvt
FILE NAME: D:\ILLINOIS\EBID\NTC\Illinois.gov\PWIDOT\Documents\DOT Offices\District 2\Projects\0211309\CA00Data\CAD\Drawings\0211309-snc-x-section.html.dgn



USER NAME = cushmanbw	DESIGNED -	REVISED -
	DRAWN -	REVISED -
PLOT SCALE = 20.0000' / in.	CHECKED -	REVISED -
PLOT DATE = 8/24/2017	DATE -	REVISED -

**STATE OF ILLINOIS
DEPARTMENT OF TRANSPORTATION**

US 150 X-SECTIONS

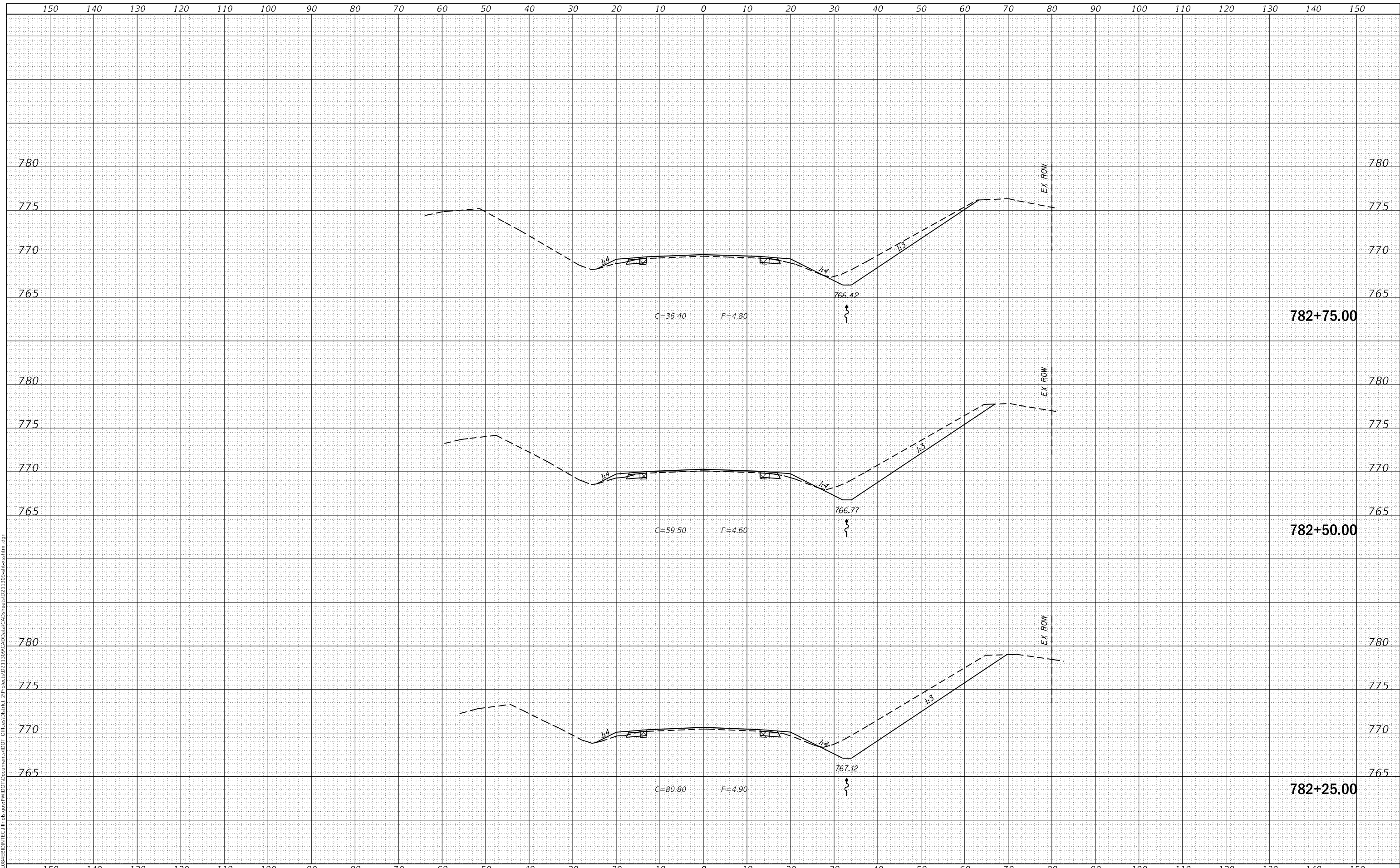
SCALE: SHEET OF SHEETS STA. 781+00.00 TO STA. 781+25.00

F.A.S. RTE. 1188	SECTION *	COUNTY HENRY	TOTAL SHEETS 697	SHEET NO. 623
CONTRACT NO. 64F50				
ILLINOIS FED. AID PROJECT				

DATE	
BY	
SURVEYED	
PLOTTED	
TEMPLATE	
AREAS CHECKED	
FINAL SURVEY NO.	
NOTE BOOK NO.	
AREAS CHECKED	

DATE	
BY	
SURVEYED	
PLOTTED	
TEMPLATE	
AREAS CHECKED	
ORIGINAL SURVEY NO.	
NOTE BOOK NO.	
AREAS CHECKED	

MODEL: Defaulr
 FILE NAME: D:\1185-4\EBID\NTC\Illinois\pwp\WIDOT\Documents\DOT Offices\District 2\Projects\0211309\CAD\Drawings\0211309-snc-x-section.html.dgn



USER NAME = cushmanbw	DESIGNED -	REVISED -
PLOT SCALE = 20.0000 ' / in.	DRAWN -	REVISED -
PLOT DATE = 8/24/2017	CHECKED -	REVISED -
	DATE -	REVISED -

**STATE OF ILLINOIS
 DEPARTMENT OF TRANSPORTATION**

US 150 X-SECTIONS

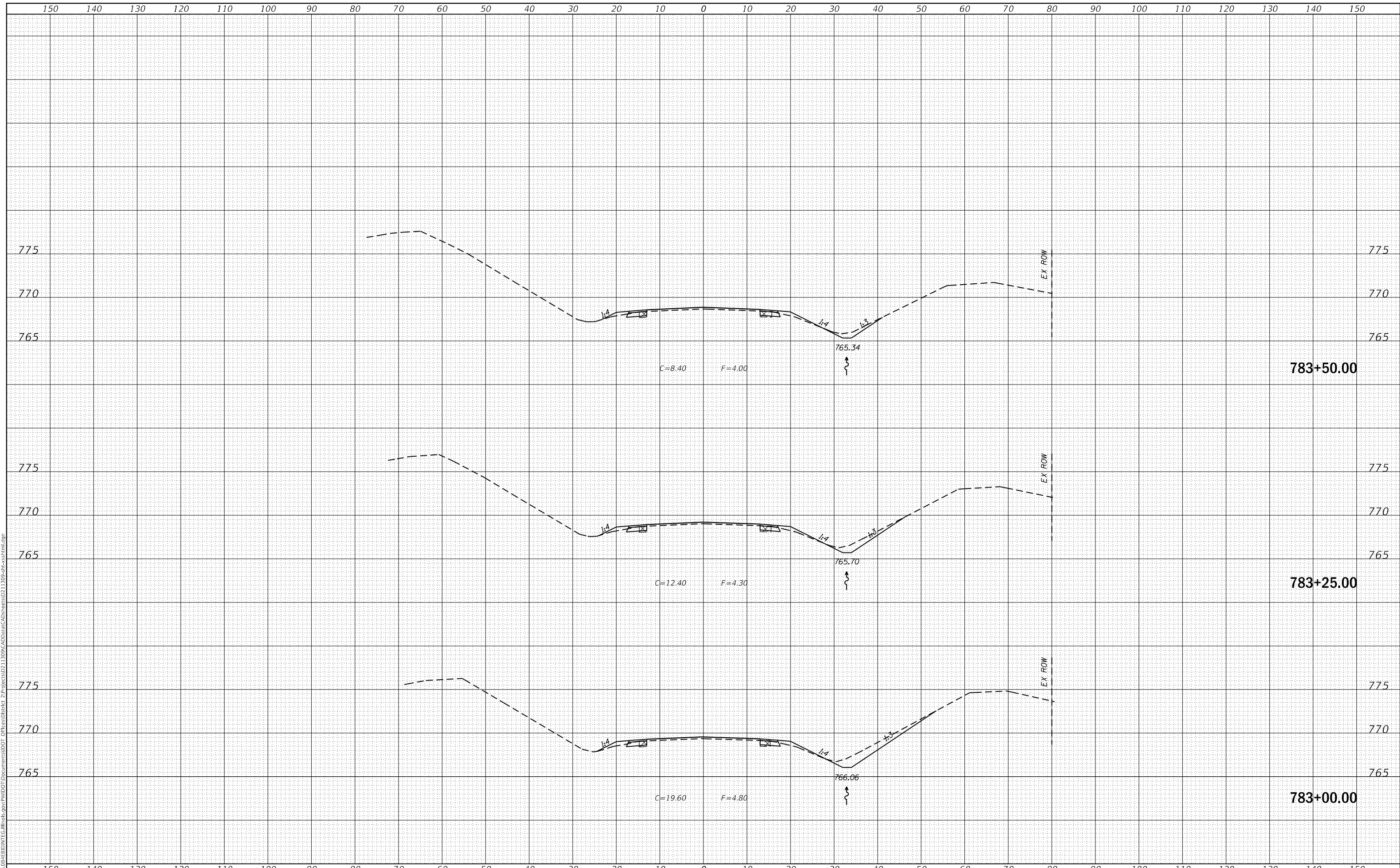
SCALE: SHEET OF SHEETS STA. 782+25.00 TO STA. 782+75.00

F.A.S. RTE. 1188	SECTION *	COUNTY HENRY	TOTAL SHEETS 697	SHEET NO. 625
CONTRACT NO. 64F50				
ILLINOIS FED. AID PROJECT				

FINAL SURVEY NO.	SURVEYED	DATE
NOTE BOOK	PLOTTED	
AREAS CHECKED	TEMPLATE	
	AREAS CHECKED	

ORIGINAL SURVEY NO.	SURVEYED	DATE
NOTE BOOK	PLOTTED	
AREAS CHECKED	TEMPLATE	
	AREAS CHECKED	

MODEL: Defn.rvt
 FILE NAME: D:\118R5-4\EBID\NTC\Illinois\pwp\DOT\Documents\DOT Office\District 2\Projects\0211309\CAD\Drawings\0211309-spc-x-section.html.dgn



USER NAME = cushmanbw	DESIGNED -	REVISED -
	DRAWN -	REVISED -
PLOT SCALE = 20.0000 ' / in.	CHECKED -	REVISED -
PLOT DATE = 8/24/2017	DATE -	REVISED -

**STATE OF ILLINOIS
DEPARTMENT OF TRANSPORTATION**

US 150 X-SECTIONS

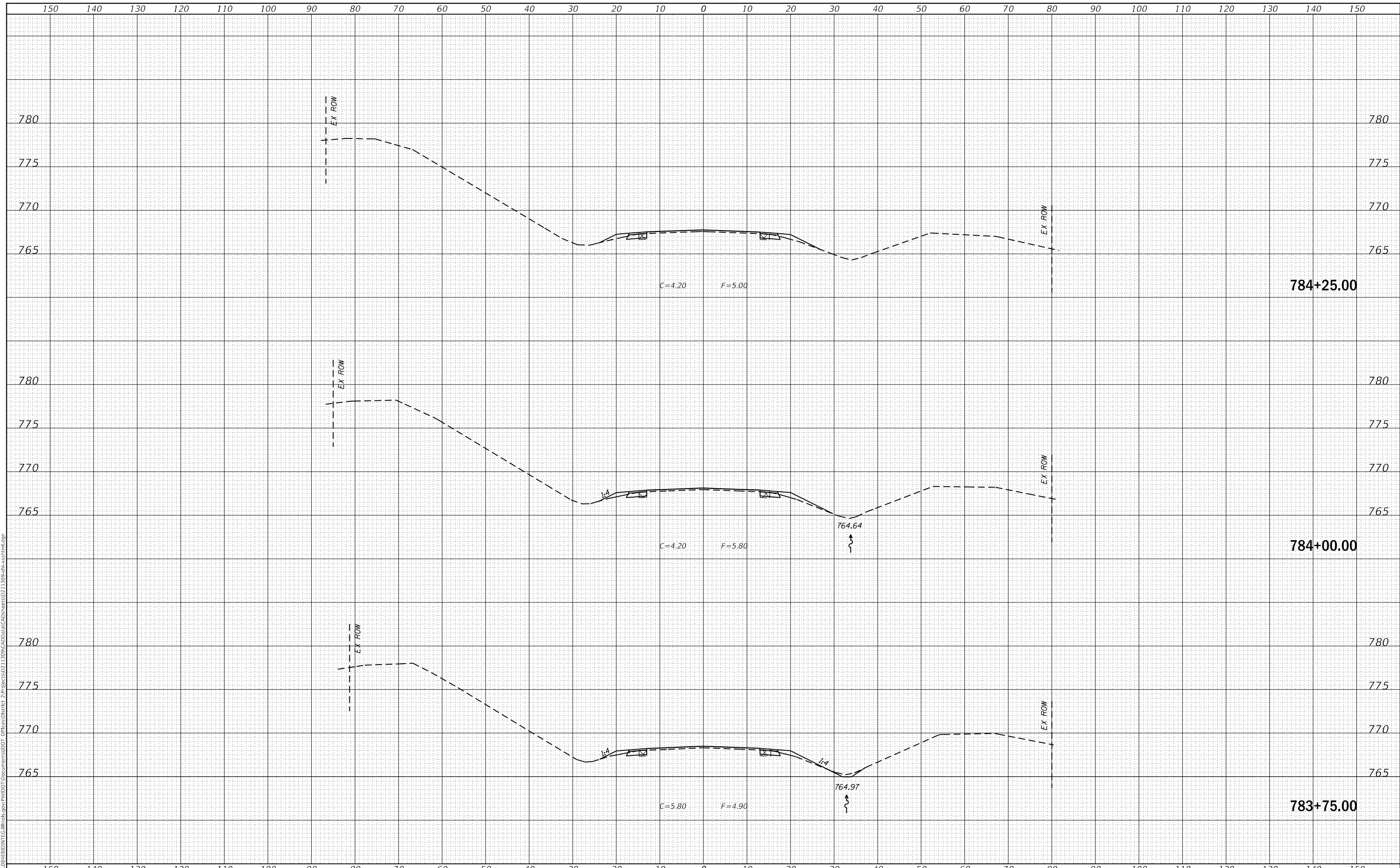
SCALE: SHEET OF SHEETS STA. 783+00.00 TO STA. 783+50.00

F.A.S. RTE. 1188	SECTION *	COUNTY HENRY	TOTAL SHEETS 697	SHEET NO. 626
CONTRACT NO. 64F50				
ILLINOIS FED. AID PROJECT				

DATE	
BY	
FINAL SURVEY NO.	
SURVEYED	
PLOTTED	
TEMPLATE	
AREAS CHECKED	

DATE	
BY	
ORIGINAL SURVEY NO.	
SURVEYED	
PLOTTED	
TEMPLATE	
AREAS CHECKED	

MODEL: Defnair
 FILE NAME: D:\118R5-4\EBID\NTC\Illinois\pwp\WIDOT\Documents\DOT Office\District 2\Projects\0211309\CA00Data\CAD\Drawings\0211309-snc-x-section.html.dgn



USER NAME = cushmanbw	DESIGNED -	REVISED -
	DRAWN -	REVISED -
PLOT SCALE = 20.0000' / in.	CHECKED -	REVISED -
PLOT DATE = 8/24/2017	DATE -	REVISED -

**STATE OF ILLINOIS
DEPARTMENT OF TRANSPORTATION**

US 150 X-SECTIONS

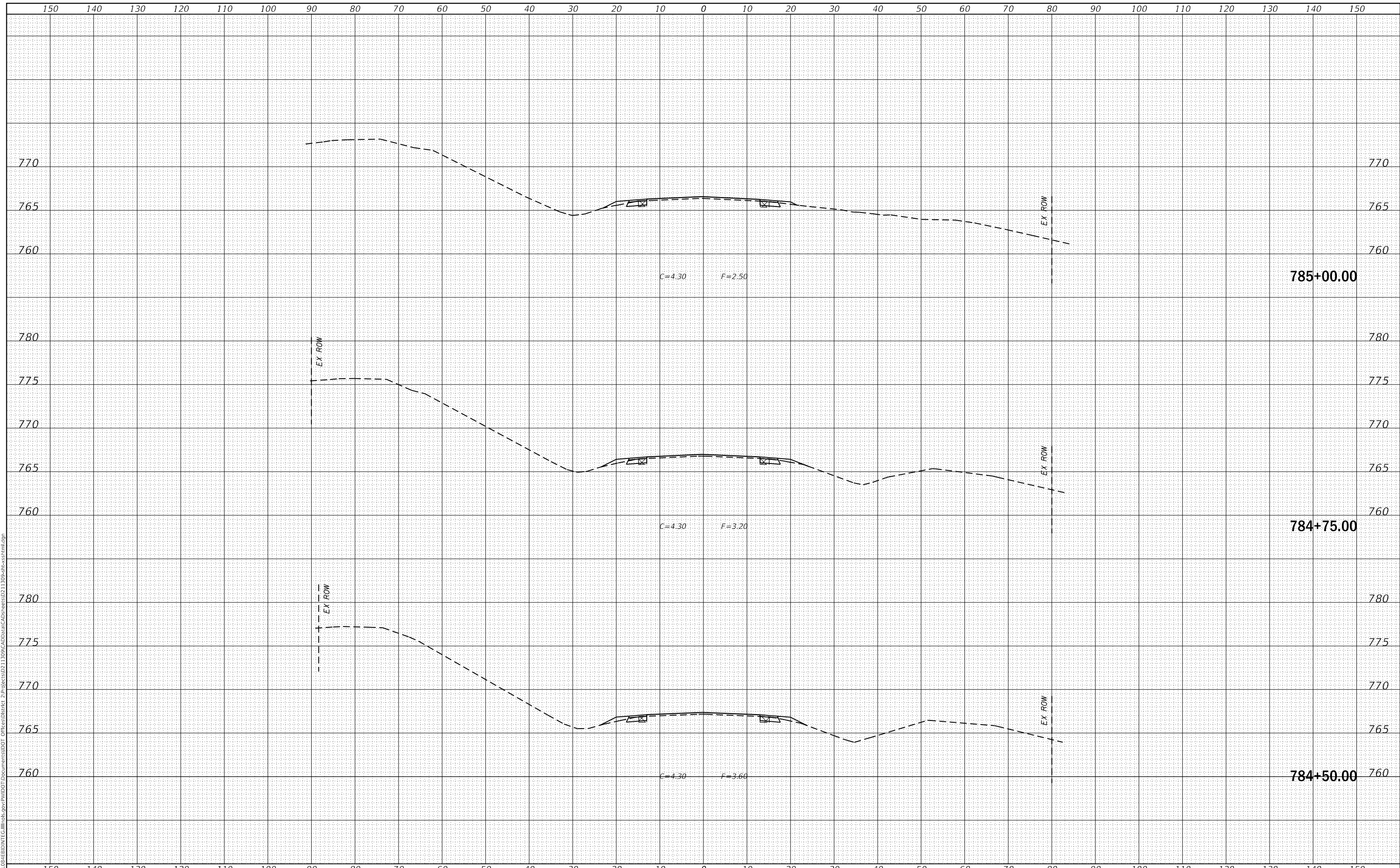
SCALE: SHEET OF SHEETS STA. 783+75.00 TO STA. 784+25.00

F.A.S. RTE. 1188	SECTION *	COUNTY HENRY	TOTAL SHEETS 697	SHEET NO. 627
CONTRACT NO. 64F50				
ILLINOIS FED. AID PROJECT				

DATE	
BY	
SURVEYED	
PLOTTED	
TEMPLATE	
AREAS CHECKED	
FINAL SURVEY NO.	
NOTE BOOK NO.	
AREAS CHECKED	

DATE	
BY	
SURVEYED	
PLOTTED	
TEMPLATE	
AREAS CHECKED	
ORIGINAL SURVEY NO.	
NOTE BOOK NO.	
AREAS CHECKED	

MODEL: Defn.dwg
FILE NAME: D:\ILLINOIS\EBID\NTC\Illinois\pwp\DWG\DOT Documents\DOT Office\District 2\Projects\0211309\CA0\DATA\CAD\Drawings\0211309-snc-x-section.dgn



USER NAME = cushmanbw	DESIGNED -	REVISED -
	DRAWN -	REVISED -
PLOT SCALE = 20.0000 ' / in.	CHECKED -	REVISED -
PLOT DATE = 8/24/2017	DATE -	REVISED -

**STATE OF ILLINOIS
DEPARTMENT OF TRANSPORTATION**

US 150 X-SECTIONS

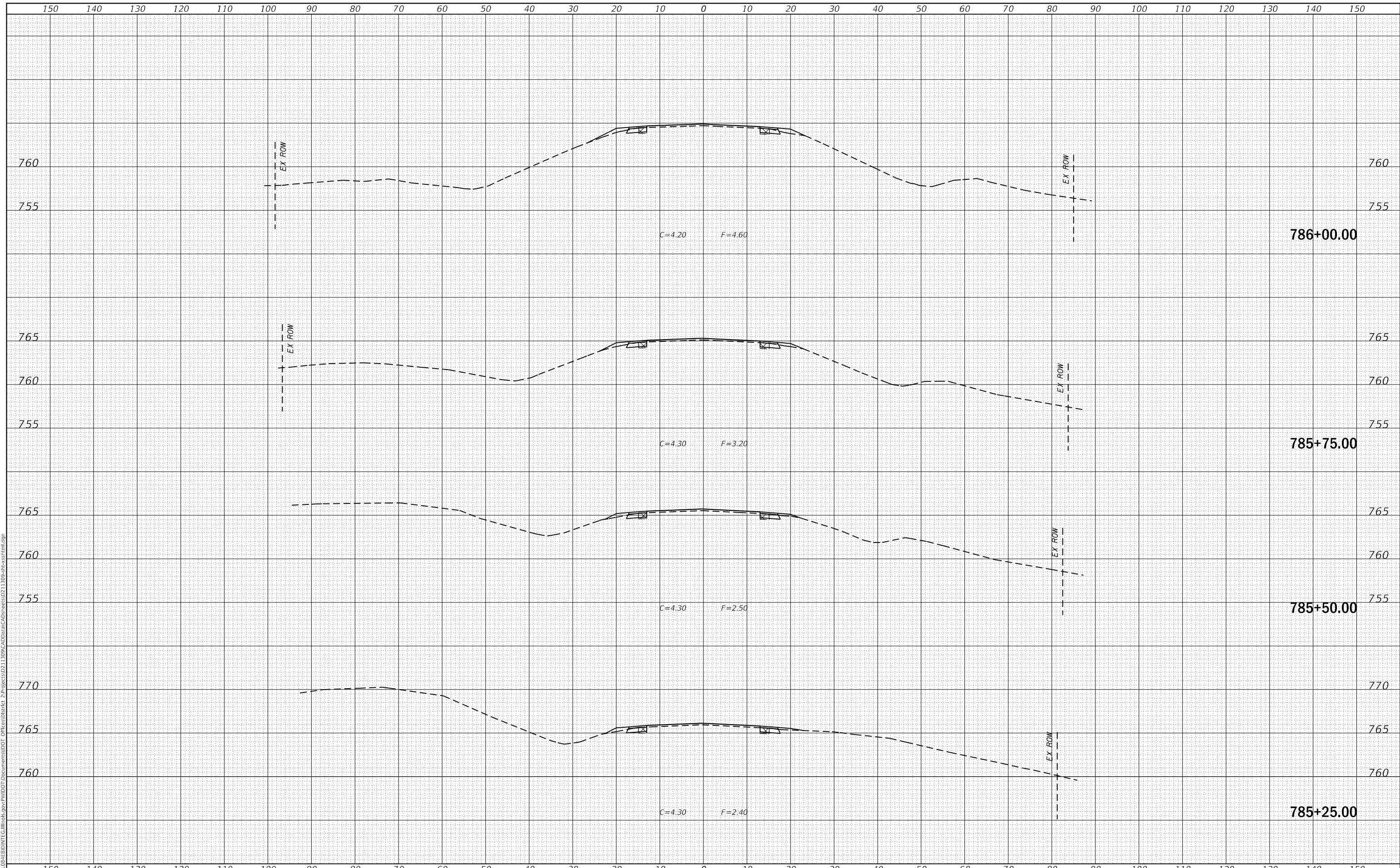
SCALE: SHEET OF SHEETS STA. 784+50.00 TO STA. 785+00.00

F.A.S. RTE.	SECTION	COUNTY	TOTAL SHEETS	SHEET NO.
1188	*	HENRY	697	628
CONTRACT NO. 64F50				
ILLINOIS FED. AID PROJECT				
* 118R5-4 & 118T-1				

DATE	
BY	
FINAL SURVEY NO.	
SURVEYED	
PLOTTED	
TEMPLATE	
NOTE BOOK	
AREAS CHECKED	

DATE	
BY	
ORIGINAL SURVEY NO.	
SURVEYED	
PLOTTED	
TEMPLATE	
NOTE BOOK	
AREAS CHECKED	

MODEL: Defn.rvt
 FILE NAME: D:\ILLINOIS\EBID\INTC\Illinois.gov\PWIDOT\Documents\DOT Offices\District 2\Projects\0211309\CAD\Drawings\0211309-x-sections.html.dgn



USER NAME = cushmanbw	DESIGNED -	REVISED -
	DRAWN -	REVISED -
PLOT SCALE = 20.0000' / in.	CHECKED -	REVISED -
PLOT DATE = 8/24/2017	DATE -	REVISED -

**STATE OF ILLINOIS
DEPARTMENT OF TRANSPORTATION**

US 150 X-SECTIONS

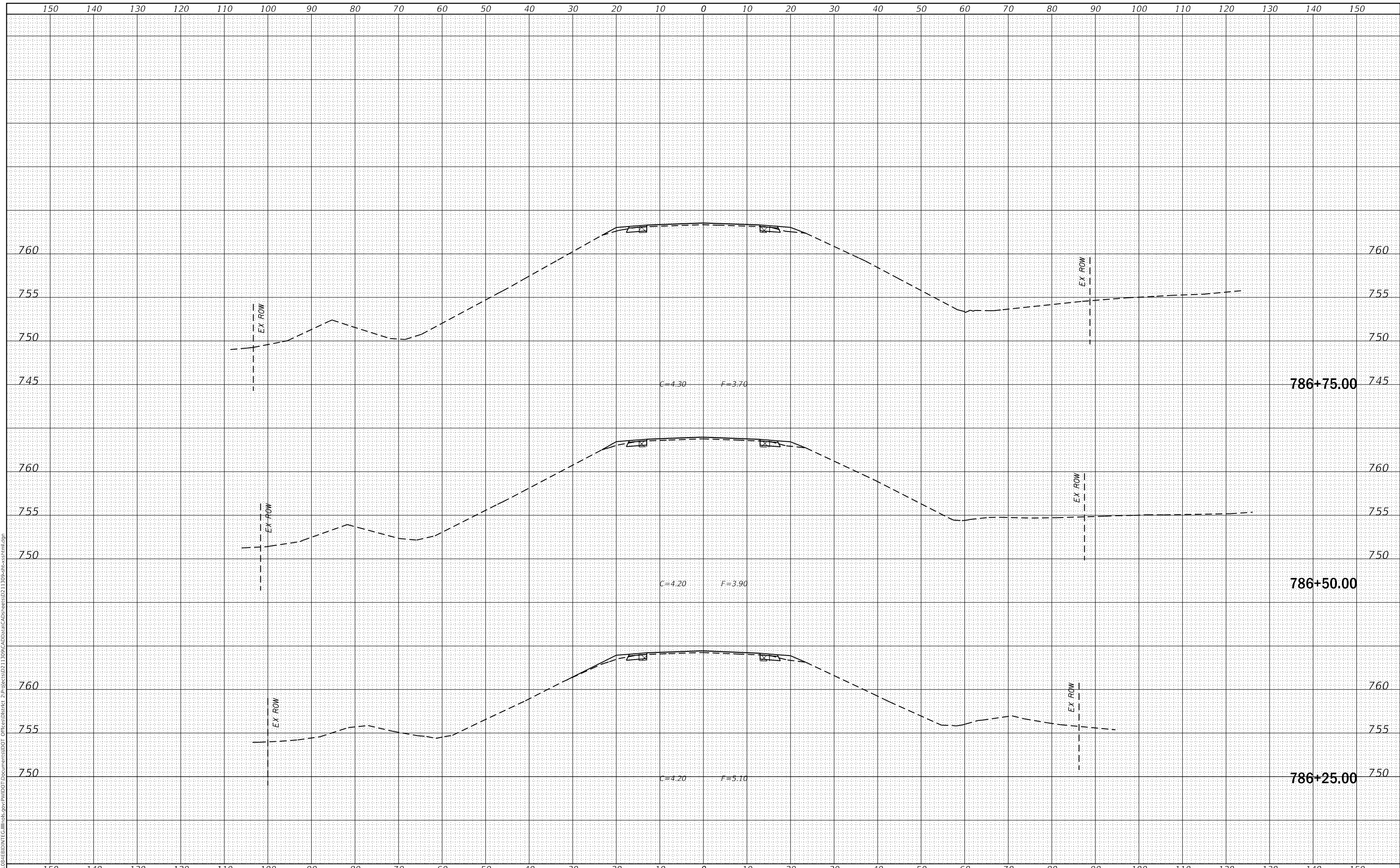
SCALE: SHEET OF SHEETS STA. 785+25.00 TO STA. 786+00.00

F.A.S. RTE. 1188	SECTION *	COUNTY HENRY	TOTAL SHEETS 697	SHEET NO. 629
CONTRACT NO. 64F50				
ILLINOIS FED. AID PROJECT				

FINAL SURVEY NO.	SURVEYED	DATE
NOTE BOOK	PLOTTED	
	TEMPLATE	
	AREAS CHECKED	

ORIGINAL SURVEY NO.	SURVEYED	DATE
NOTE BOOK	PLOTTED	
	TEMPLATE	
	AREAS CHECKED	

MODEL: Defnair
 FILE NAME: D:\ILLINOIS\EBID\NTC\Illinois\pwp\WIDOT\Documents\DOT Offices\District 2\Projects\0211309\CAD\Drawings\CAD\arees\0211309-arees.html.dgn



USER NAME =	cushmanbw
DESIGNED -	
DRAWN -	
PLOT SCALE =	20.0000 ' / in.
PLOT DATE =	8/24/2017

REVISIED -	
REVISIED -	
REVISIED -	
REVISIED -	

**STATE OF ILLINOIS
 DEPARTMENT OF TRANSPORTATION**

US 150 X-SECTIONS

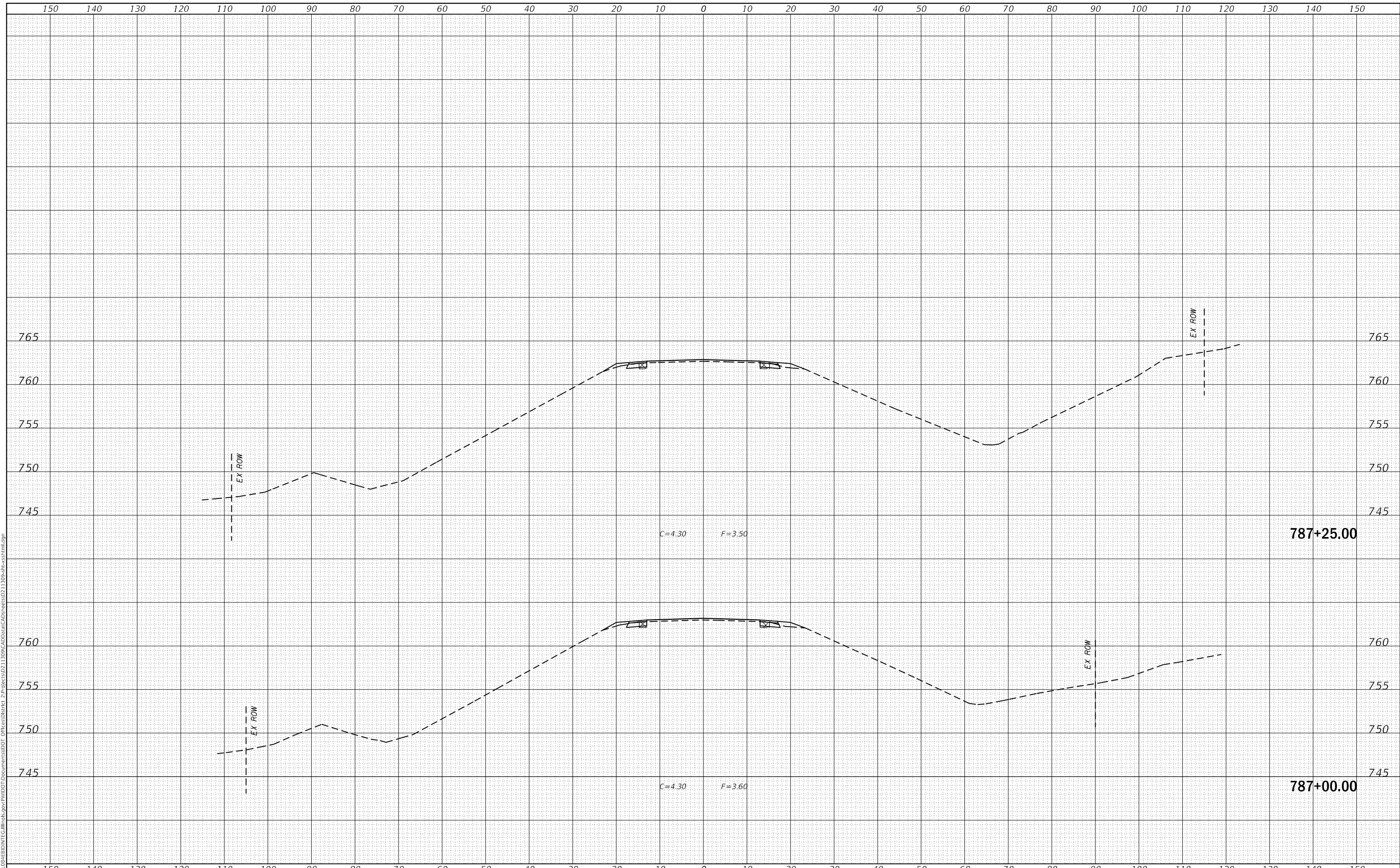
SCALE: SHEET OF SHEETS STA. 786+25.00 TO STA. 786+75.00

F.A.S. RTE.	SECTION	COUNTY	TOTAL SHEETS	SHEET NO.
1188	*	HENRY	697	630
CONTRACT NO. 64F50				
ILLINOIS FED. AID PROJECT				

FINAL SURVEY NO.	SURVEYED	DATE
NOTE BOOK	PLOTTED	
	TEMPLATE	
	AREAS CHECKED	

ORIGINAL SURVEY NO.	SURVEYED	DATE
NOTE BOOK	PLOTTED	
	TEMPLATE	
	AREAS CHECKED	

MODEL: Defn.rvt
 FILE NAME: D:\118R5-4\EBID\NTC\Illinois\pwp\WIDOT\Documents\DOT Office\District 2\Project\0211309\CA00Data\CAD\areas\0211309-snc-xsect.html.dgn



USER NAME = cushmanbw	DESIGNED -	REVISED -
	DRAWN -	REVISED -
PLOT SCALE = 20.0000' / in.	CHECKED -	REVISED -
PLOT DATE = 8/24/2017	DATE -	REVISED -

**STATE OF ILLINOIS
 DEPARTMENT OF TRANSPORTATION**

US 150 X-SECTIONS

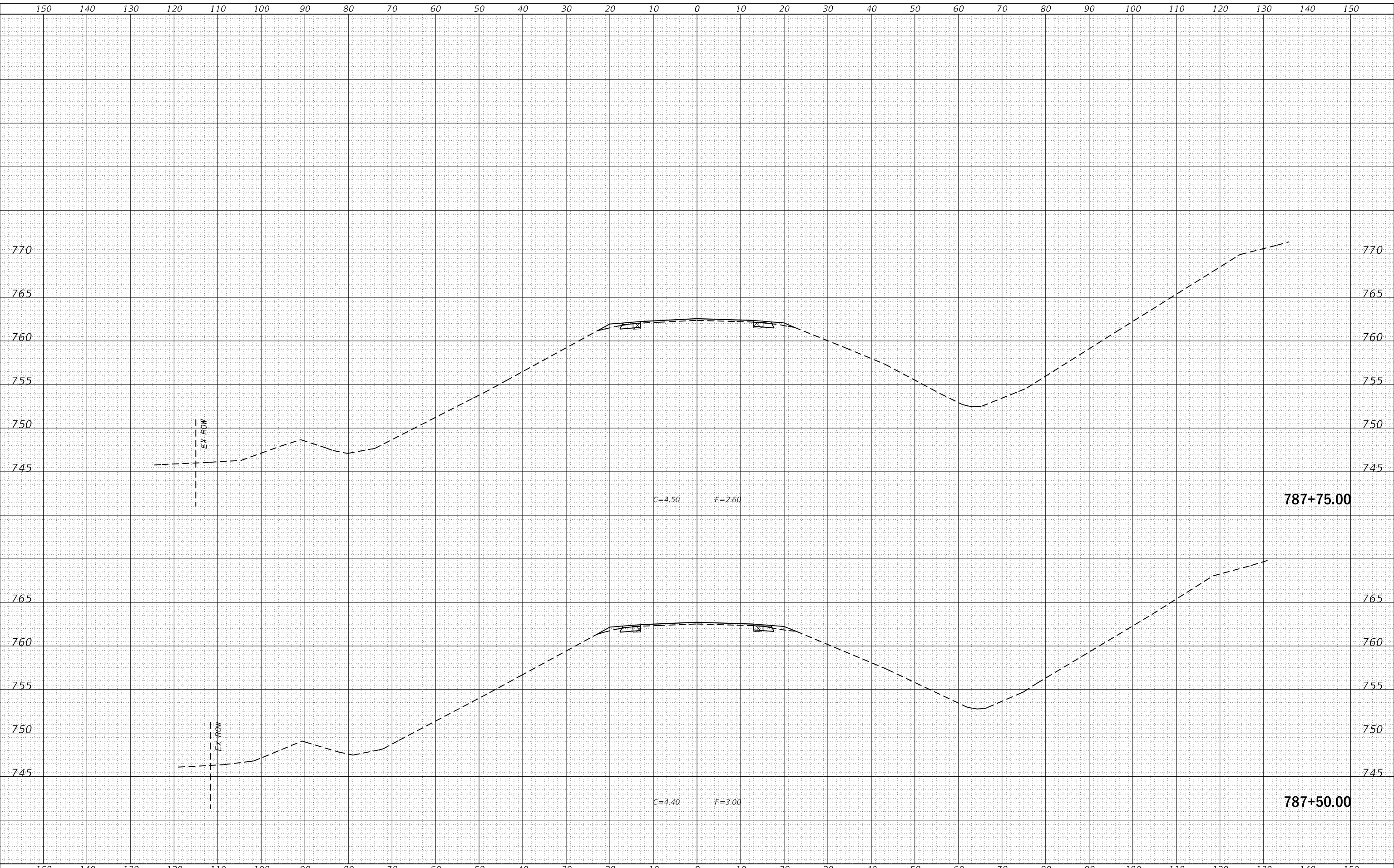
SCALE: SHEET OF SHEETS STA. 787+00.00 TO STA. 787+25.00

F.A.S. RTE. 1188	SECTION *	COUNTY HENRY	TOTAL SHEETS 697	SHEET NO. 631
CONTRACT NO. 64F50				
ILLINOIS FED. AID PROJECT				

FINAL SURVEY NO.	SURVEYED	DATE
NOTE BOOK	PLOTTED	
	TEMPLATE	
	AREAS CHECKED	

ORIGINAL SURVEY NO.	SURVEYED	DATE
NOTE BOOK	PLOTTED	
	TEMPLATE	
	AREAS CHECKED	

MODEL: Defn.rvt
FILE NAME: D:\ILLINOIS\BID\NTC\Illinois.pwp\DOT Documents\DOT Office\District 2\Projects\0211309\CA0\Draws\CAD\Draws\0211309-snc-xsect.html.dgn



USER NAME = cushmanbw	DESIGNED -	REVISED -
	DRAWN -	REVISED -
PLOT SCALE = 20.0000 ' / in.	CHECKED -	REVISED -
PLOT DATE = 8/24/2017	DATE -	REVISED -

**STATE OF ILLINOIS
DEPARTMENT OF TRANSPORTATION**

US 150 X-SECTIONS

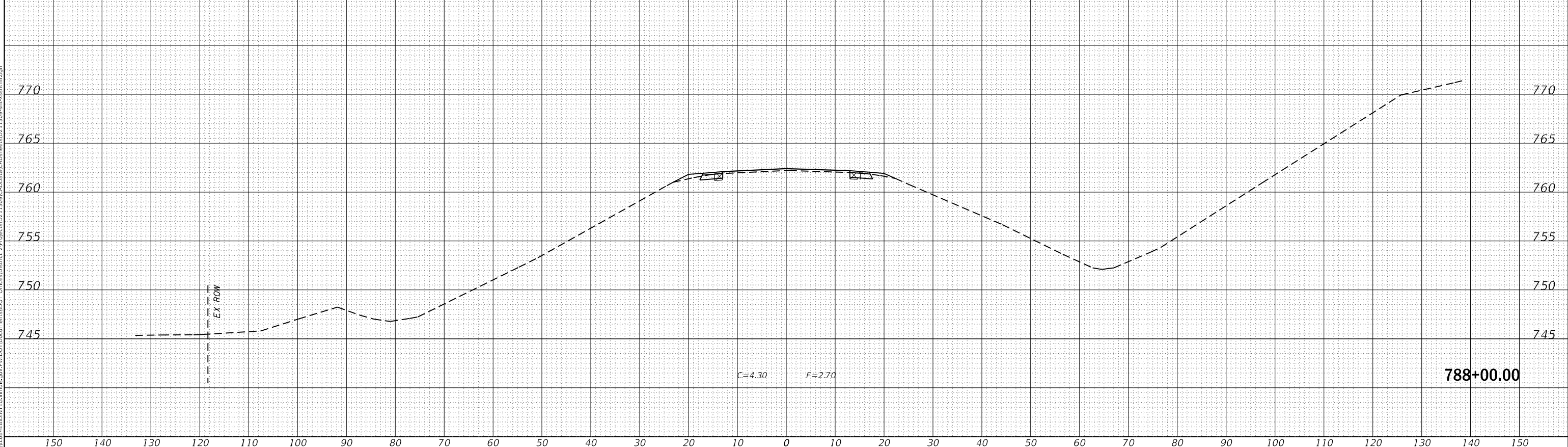
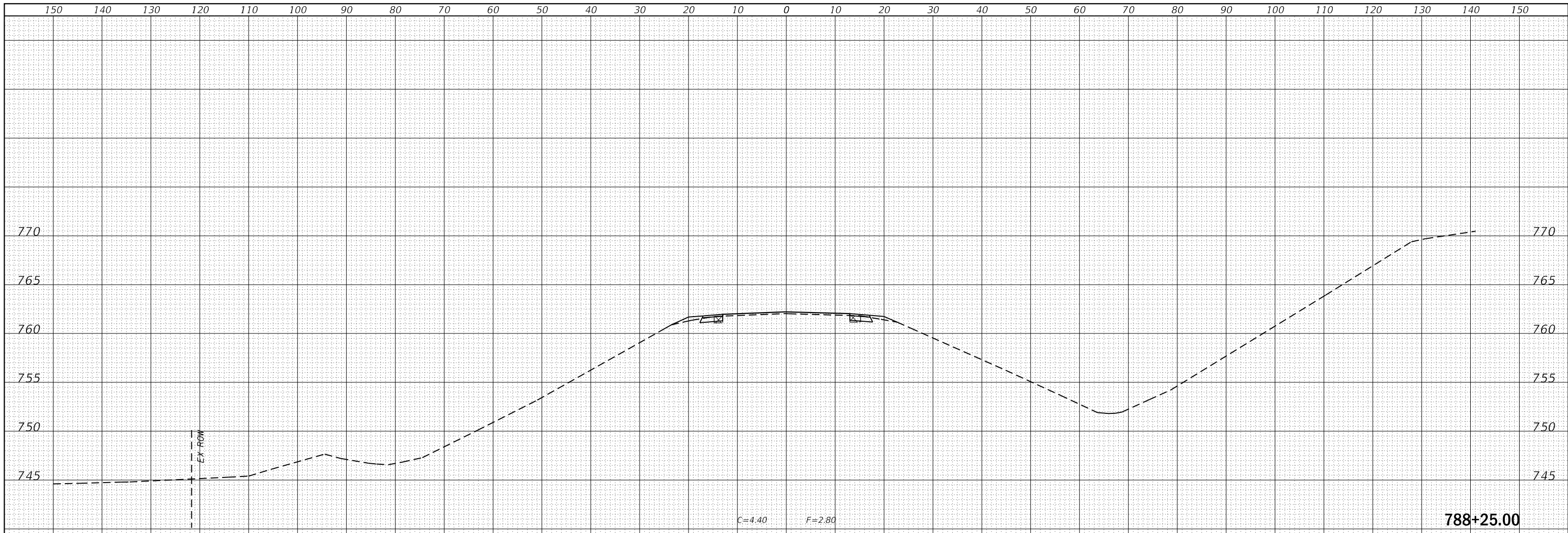
SCALE: SHEET OF SHEETS STA. 787+50.00 TO STA. 787+75.00

F.A.S. RTE. 1188	SECTION *	COUNTY HENRY	TOTAL SHEETS 697	SHEET NO. 632
CONTRACT NO. 64F50				
ILLINOIS FED. AID PROJECT				

FINAL SURVEY NO.	SURVEYED	BY	DATE
NOTE BOOK	PLOTTED		
AREAS CHECKED	TEMPLATE		
	AREAS CHECKED		

ORIGINAL SURVEY NO.	SURVEYED	BY	DATE
NOTE BOOK	PLOTTED		
AREAS CHECKED	TEMPLATE		
	AREAS CHECKED		

MODEL: Defn.dwg
FILE NAME: D:\ILLINOIS\BID\NTEC\Illinois\pwp\DOT\Documents\DOT Office\District 2\Projects\0211309\CA0\Draws\CAD\Draws\0211309-snc-x-section.dgn



USER NAME = cushmanbw	DESIGNED -	REVISED -
	DRAWN -	REVISED -
PLOT SCALE = 20.0000' / in.	CHECKED -	REVISED -
PLOT DATE = 8/24/2017	DATE -	REVISED -

**STATE OF ILLINOIS
DEPARTMENT OF TRANSPORTATION**

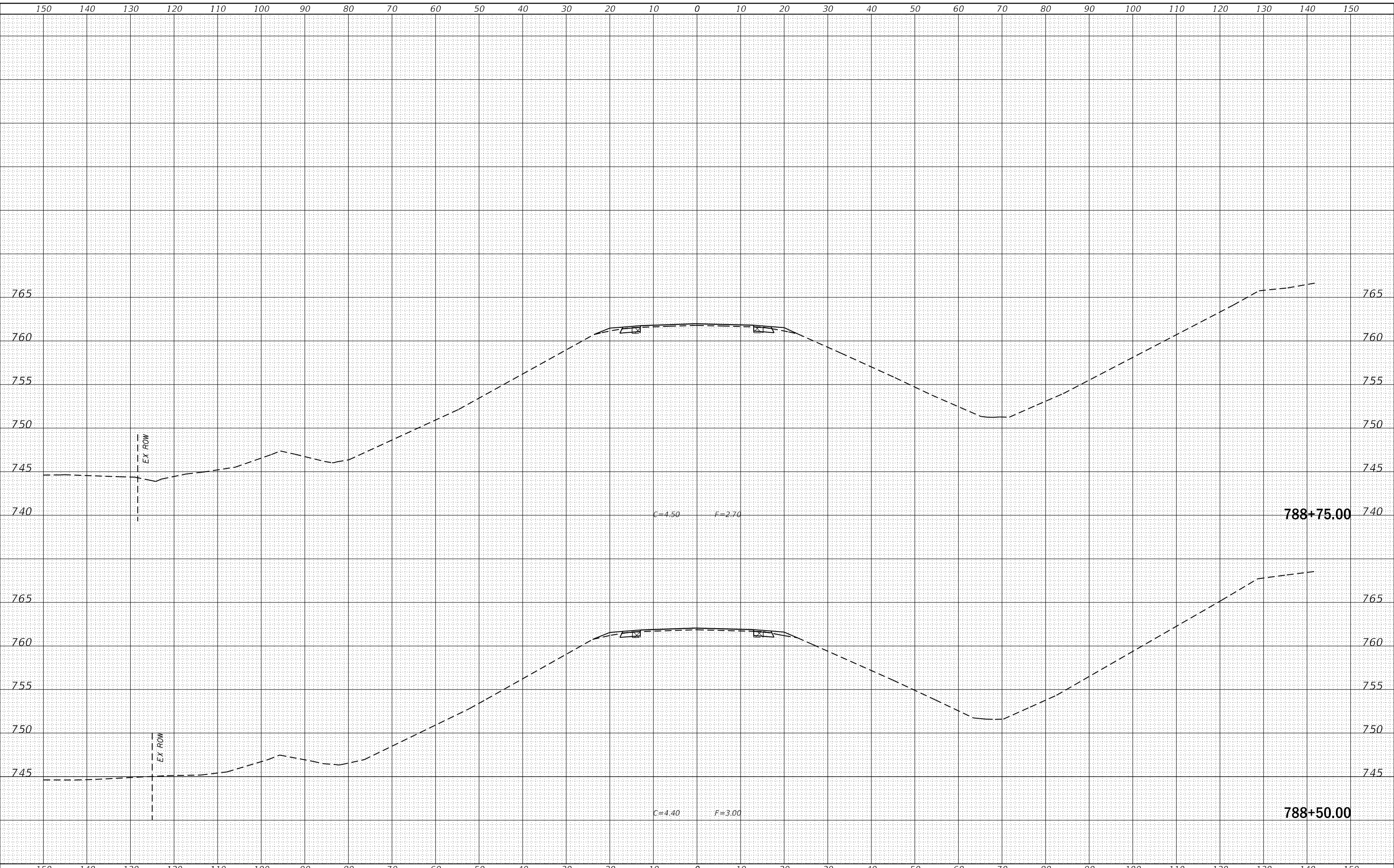
US 150 X-SECTIONS			
SCALE:	SHEET	OF	SHEETS
			STA. 788+00.00 TO STA. 788+25.00

F.A.S. RTE. 1188	SECTION *	COUNTY HENRY	TOTAL SHEETS 697	SHEET NO. 633
CONTRACT NO. 64F50				
ILLINOIS FED. AID PROJECT				
* 118R5-4 & 118T-1				

FINAL SURVEY NO.	SURVEYED	BY	DATE
NOTE BOOK	PLOTTED		
AREAS CHECKED	TEMPLATE		
	AREAS CHECKED		

ORIGINAL SURVEY NO.	SURVEYED	BY	DATE
NOTE BOOK	PLOTTED		
AREAS CHECKED	TEMPLATE		
	AREAS CHECKED		

MODEL: Defn.rvt
FILE NAME: D:\x1185\4\EBID\INT\Ca Illinois\pwp\WDDOT\Documents\DOT Office\District 2\Projects\0211309\CA00Data\CAD\Areas\0211309-snc-xsec.html.dgn



USER NAME = cushmanbw	DESIGNED -	REVISED -
	DRAWN -	REVISED -
PLOT SCALE = 20.0000 ' / in.	CHECKED -	REVISED -
PLOT DATE = 8/24/2017	DATE -	REVISED -

**STATE OF ILLINOIS
DEPARTMENT OF TRANSPORTATION**

US 150 X-SECTIONS

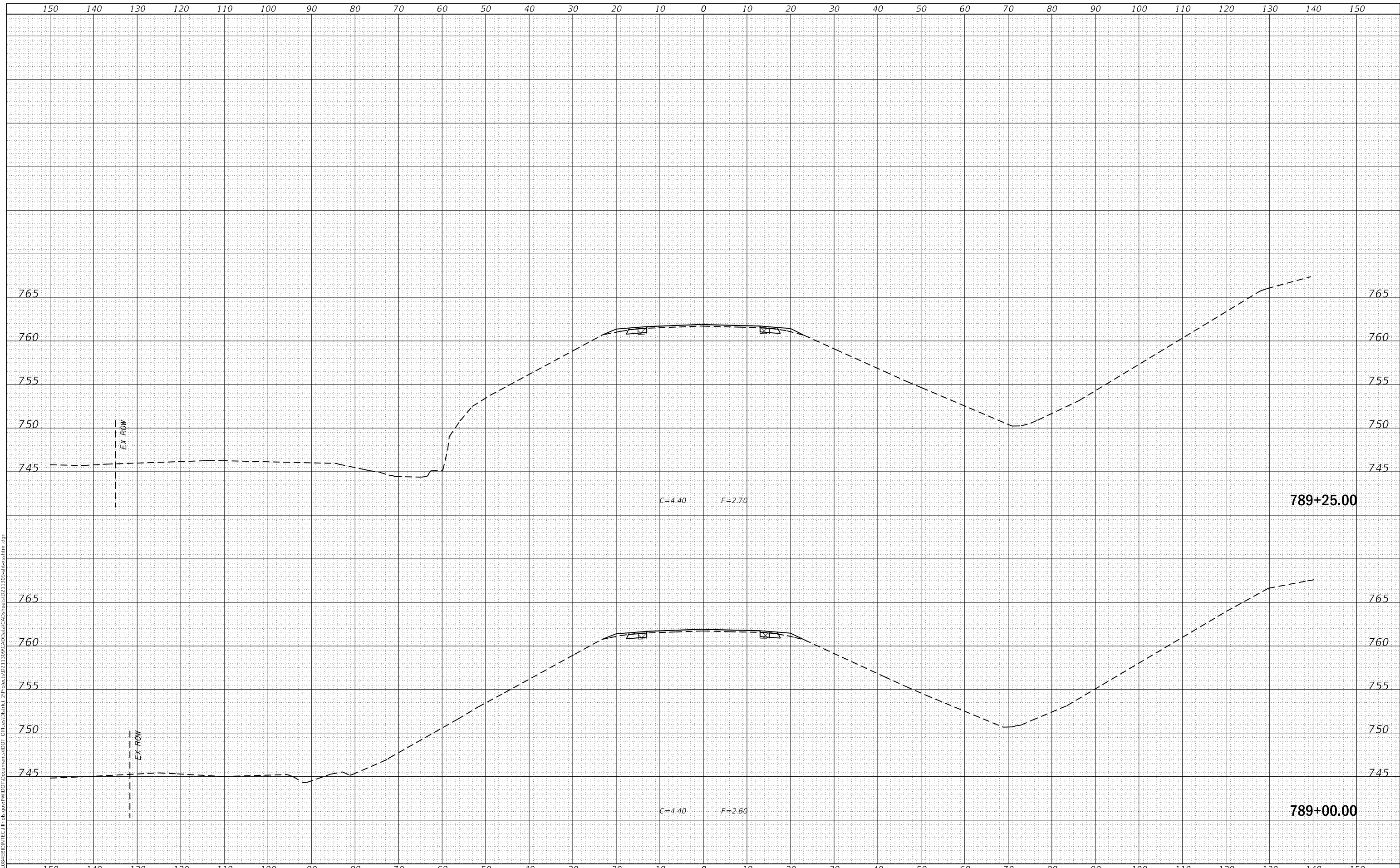
SCALE: SHEET OF SHEETS STA. 788+50.00 TO STA. 788+75.00

F.A.S. RTE. 1188	SECTION *	COUNTY HENRY	TOTAL SHEETS 697	SHEET NO. 634
CONTRACT NO. 64F50				
ILLINOIS FED. AID PROJECT				

FINAL SURVEY NO.	SURVEYED	DATE
NOTE BOOK	PLOTTED	
	TEMPLATE	
	AREAS CHECKED	

ORIGINAL SURVEY NO.	SURVEYED	DATE
NOTE BOOK	PLOTTED	
	TEMPLATE	
	AREAS CHECKED	

MODEL: Defn.rvt
 FILE NAME: D:\ILLINOIS\EBID\NTC\Illinois.pwr\DOT Documents\DOT Office\District 2\Projects\0211309\CA0\DATA\CAD\Areas\0211309-snc-x-section.html.dgn



USER NAME = cushmanbw	DESIGNED -	REVISED -
	DRAWN -	REVISED -
PLOT SCALE = 20.0000' / in.	CHECKED -	REVISED -
PLOT DATE = 8/24/2017	DATE -	REVISED -

**STATE OF ILLINOIS
 DEPARTMENT OF TRANSPORTATION**

US 150 X-SECTIONS

SCALE: SHEET OF SHEETS STA. 789+00.00 TO STA. 789+25.00

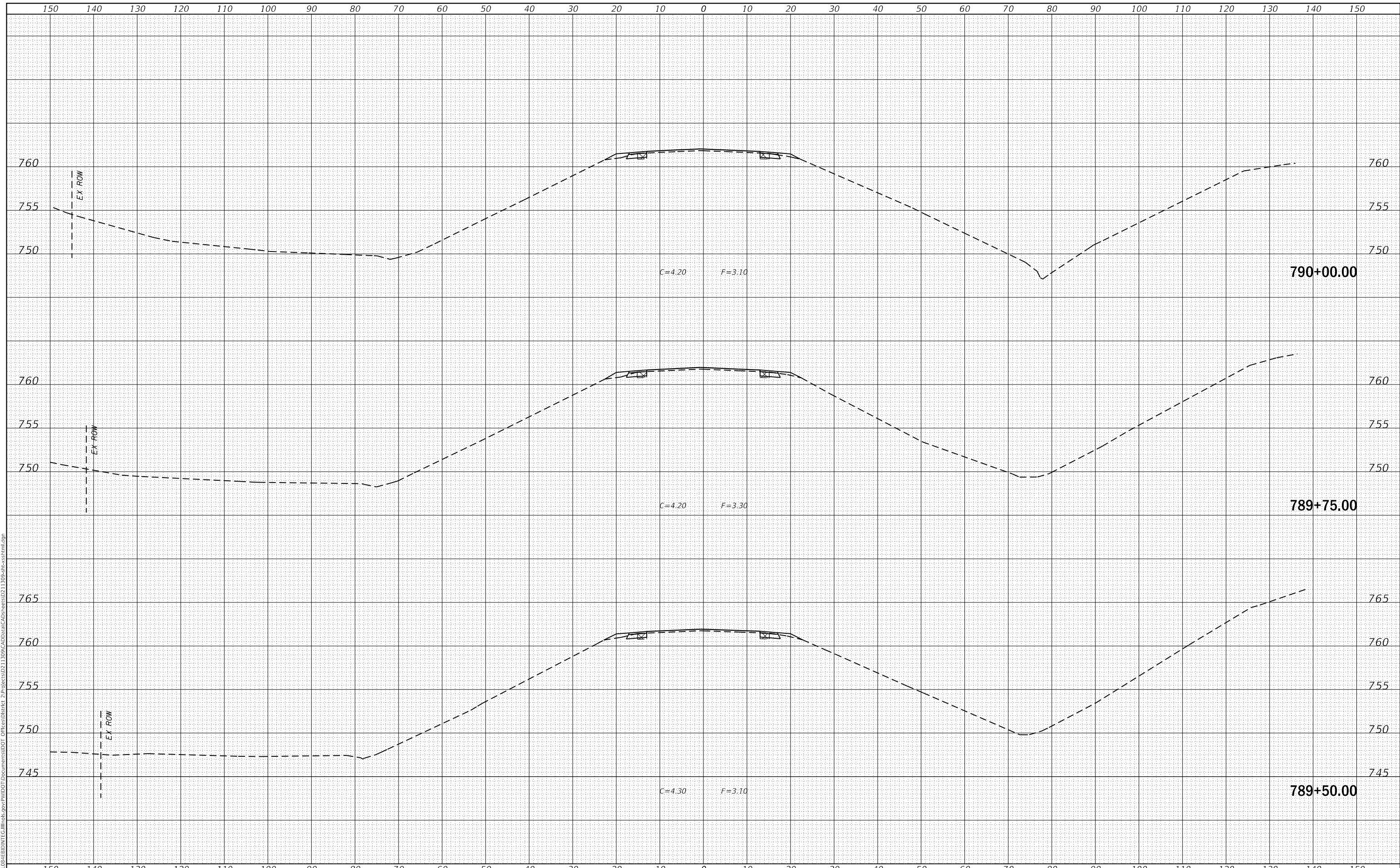
F.A.S. RTE. 1188	SECTION *	COUNTY HENRY	TOTAL SHEETS 697	SHEET NO. 635
CONTRACT NO. 64F50				
ILLINOIS FED. AID PROJECT				

* 118R5-4 & 118T-1

DATE	
BY	
SURVEYED	
PLOTTED	
TEMPLATE	
AREAS CHECKED	
FINAL SURVEY NO.	
NOTE BOOK NO.	
AREAS CHECKED	

DATE	
BY	
SURVEYED	
PLOTTED	
TEMPLATE	
AREAS CHECKED	
ORIGINAL SURVEY NO.	
NOTE BOOK NO.	
AREAS CHECKED	

MODEL: Defnair
 FILE NAME: D:\1185-4\EBID\NTC\Illinois\pwp\WDDT\Documents\DOT Offices\District 2\Projects\0211309\CA0\Draws\CAD\Draws\0211309-snc-xsect.html.dgn



USER NAME = cushmanbw	DESIGNED -	REVISED -
	DRAWN -	REVISED -
PLOT SCALE = 20.0000' / in.	CHECKED -	REVISED -
PLOT DATE = 8/24/2017	DATE -	REVISED -

**STATE OF ILLINOIS
DEPARTMENT OF TRANSPORTATION**

US 150 X-SECTIONS

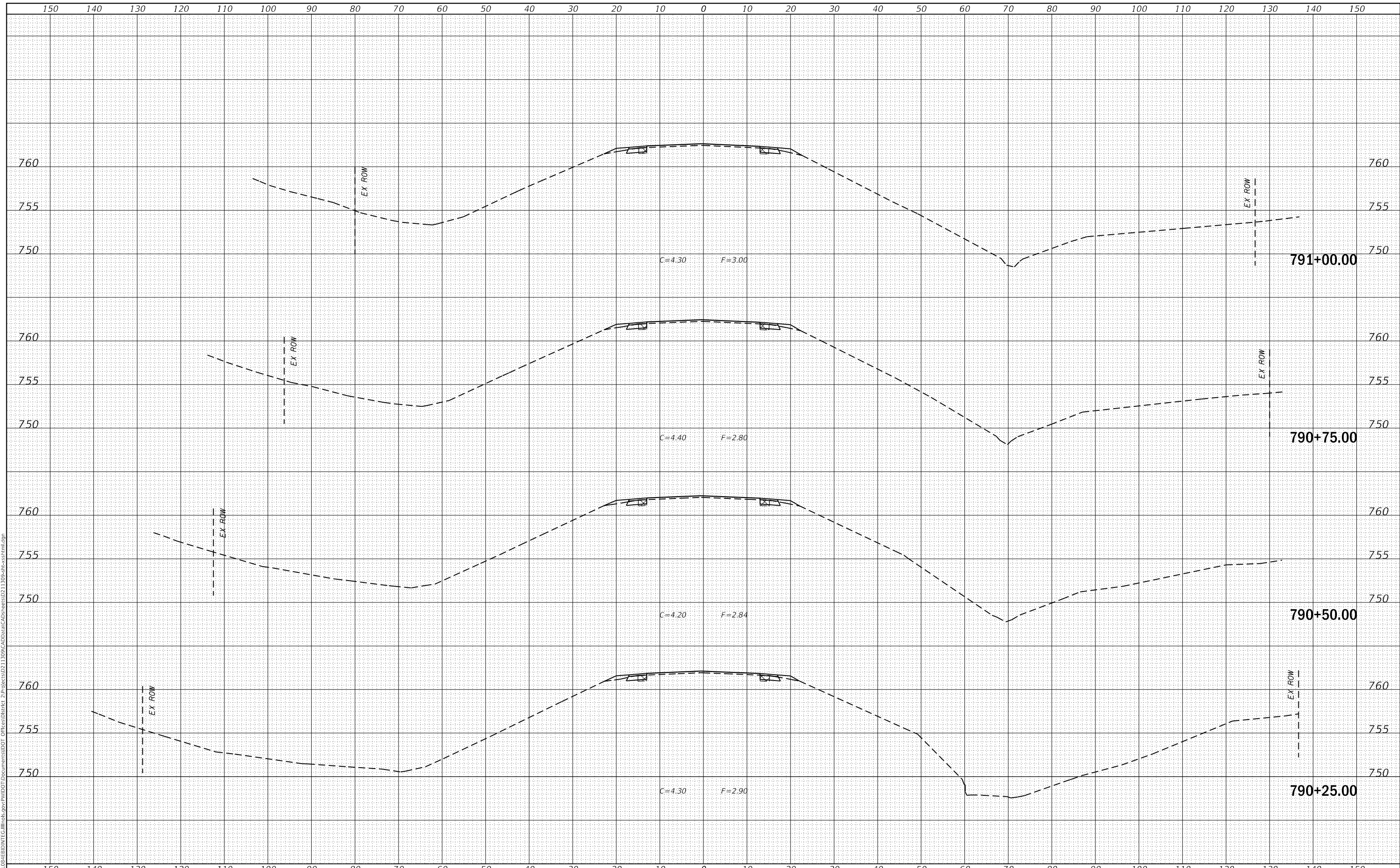
SCALE: SHEET OF SHEETS STA. 789+50.00 TO STA. 790+00.00

F.A.S. RTE.	SECTION	COUNTY	TOTAL SHEETS	SHEET NO.
1188	*	HENRY	697	636
CONTRACT NO. 64F50				
ILLINOIS FED. AID PROJECT				

DATE	
BY	
SURVEYED	
PLOTTED	
TEMPLATE	
AREAS CHECKED	
FINAL SURVEY NO.	
NOTE BOOK NO.	
AREAS CHECKED	

DATE	
BY	
SURVEYED	
PLOTTED	
TEMPLATE	
AREAS CHECKED	
ORIGINAL SURVEY NO.	
NOTE BOOK NO.	
AREAS CHECKED	

MODEL: Defaul
 FILE NAME: D:\ILLINOIS\BID\INT\Ca Illinois\pwp\WIDOT\Documents\DOT Offices\District 2\Projects\0211309\CA01Data\CAD\areas\0211309-spc-x-section.html.dgn



USER NAME =	cushmanbw	DESIGNED -	REVISD -
		DRAWN -	REVISD -
PLOT SCALE =	20.0000' / in.	CHECKED -	REVISD -
PLOT DATE =	8/24/2017	DATE -	REVISD -

**STATE OF ILLINOIS
 DEPARTMENT OF TRANSPORTATION**

US 150 X-SECTIONS

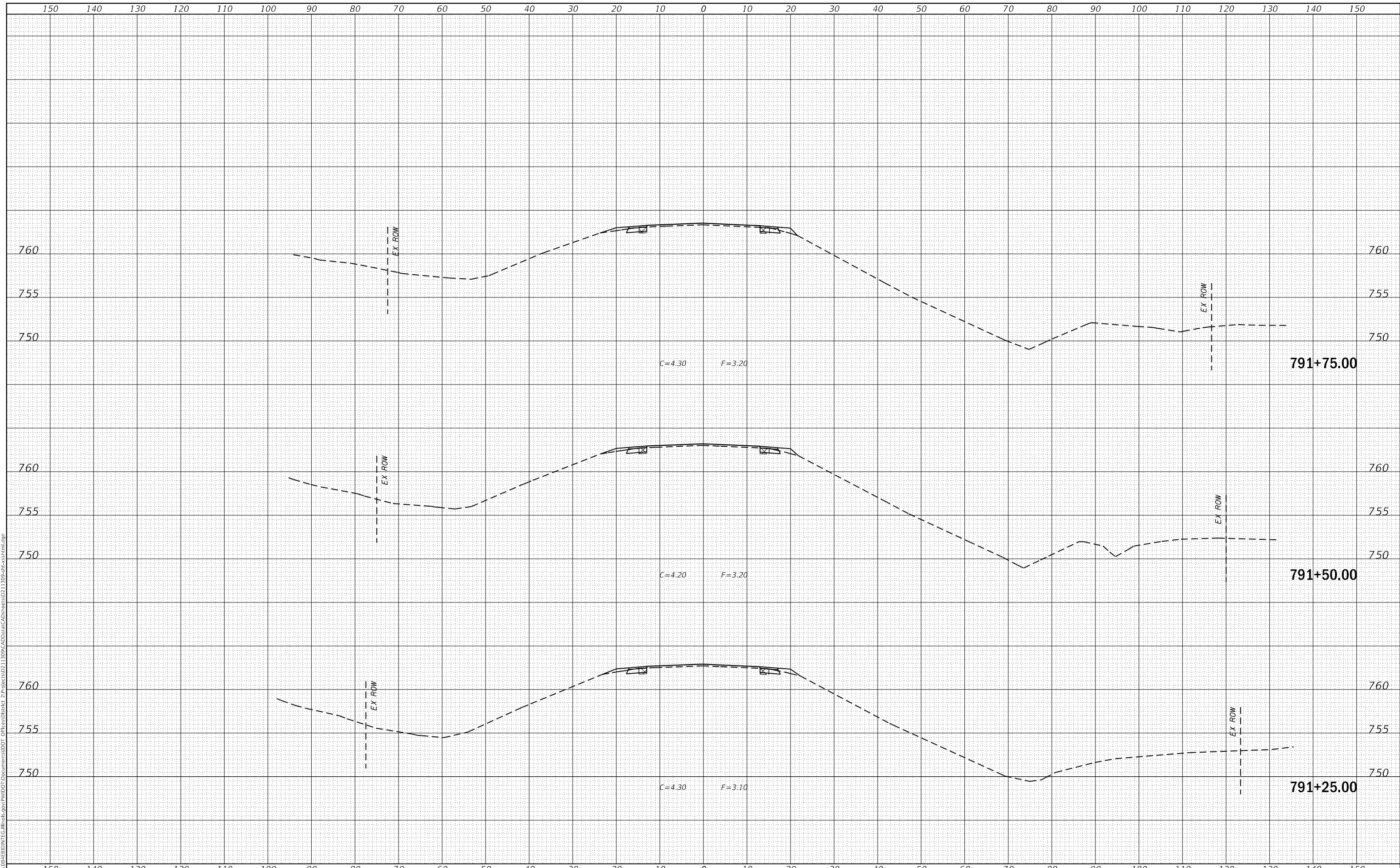
SCALE: SHEET OF SHEETS STA. 790+25.00 TO STA. 791+00.00

F.A.S. RTE.	SECTION	COUNTY	TOTAL SHEETS	SHEET NO.
1188	*	HENRY	697	637
CONTRACT NO. 64F50				
ILLINOIS FED. AID PROJECT				

FINAL SURVEY NO.	SURVEYED	DATE
NOTE BOOK	PLOTTED	
AREAS CHECKED	TEMPLATE	
	AREAS CHECKED	

ORIGINAL SURVEY NO.	SURVEYED	DATE
NOTE BOOK	PLOTTED	
AREAS CHECKED	TEMPLATE	
	AREAS CHECKED	

MODEL: Defaul
 FILE NAME: D:\118R5-4\EBID\NTC\Illinois\pwp\WIDOT\Documents\DOT Office\District 2\Projects\0211309\CA0\Draws\CAD\Draws\0211309-snc-x-section.html.dgn



USER NAME = cushmanbw	DESIGNED -	REVISED -
	DRAWN -	REVISED -
PLOT SCALE = 20.0000 ' / in.	CHECKED -	REVISED -
PLOT DATE = 8/24/2017	DATE -	REVISED -

**STATE OF ILLINOIS
DEPARTMENT OF TRANSPORTATION**

US 150 X-SECTIONS

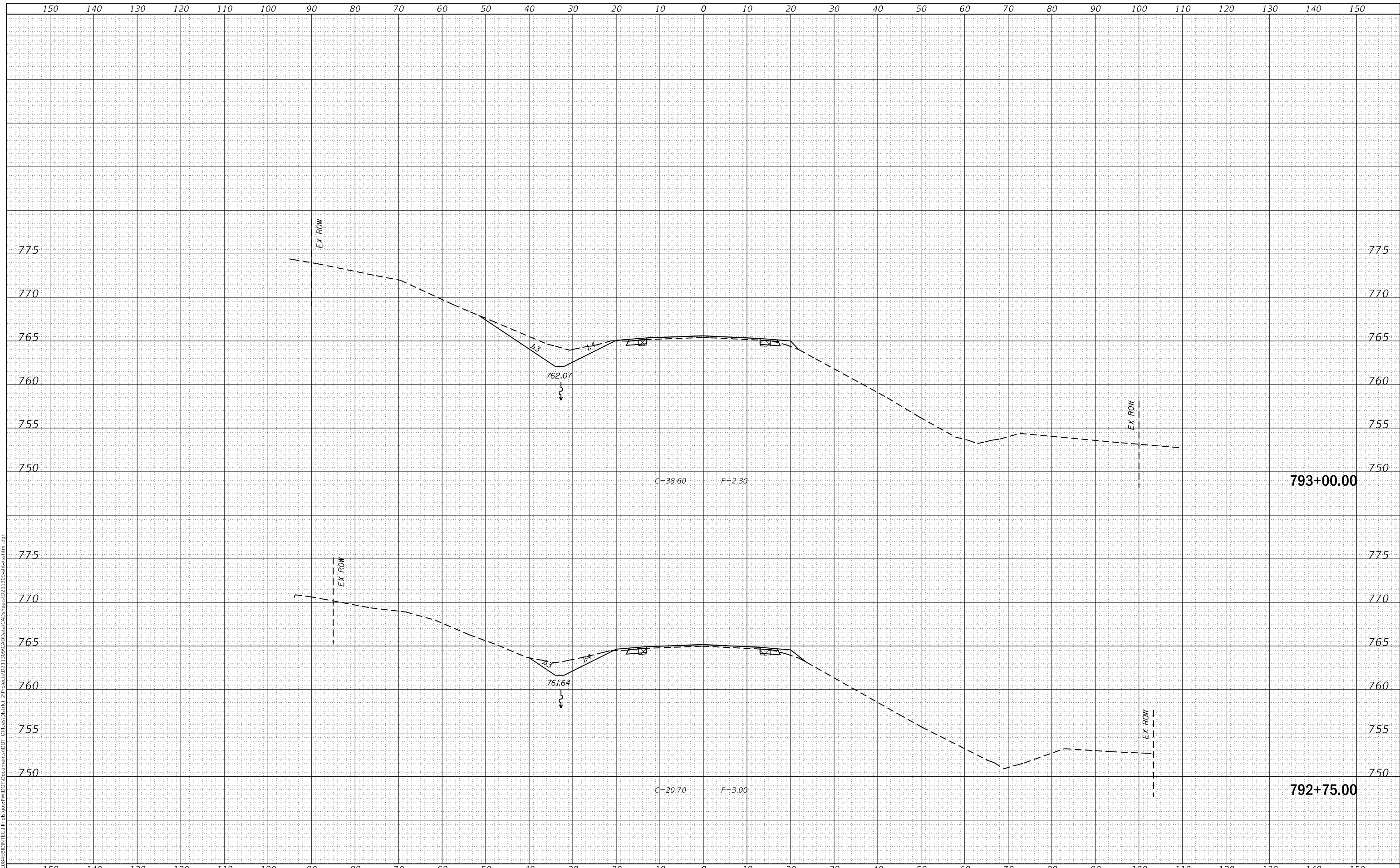
SCALE: SHEET OF SHEETS STA. 791+25.00 TO STA. 791+75.00

F.A.S. RTE. 1188	SECTION *	COUNTY HENRY	TOTAL SHEETS 697	SHEET NO. 638
CONTRACT NO. 64F50				
ILLINOIS FED. AID PROJECT				

FINAL SURVEY NO.	SURVEYED	DATE
NOTE BOOK	PLOTTED	
	TEMPLATE	
	AREAS CHECKED	

ORIGINAL SURVEY NO.	SURVEYED	DATE
NOTE BOOK	PLOTTED	
	TEMPLATE	
	AREAS CHECKED	

MODEL: Defn.rvt
 FILE NAME: D:\118R5-4\EBID\NTC\Illinois\pwp\WIDOT\Documents\DOT Offices\District 2\Projects\0211309\CA0\Draws\CAD\Draws\0211309-snc-x-section.html.dgn



USER NAME = cushmanbw	DESIGNED -	REVISED -
	DRAWN -	REVISED -
PLOT SCALE = 20.0000 ' / in.	CHECKED -	REVISED -
PLOT DATE = 8/24/2017	DATE -	REVISED -

**STATE OF ILLINOIS
DEPARTMENT OF TRANSPORTATION**

US 150 X-SECTIONS

SCALE: SHEET OF SHEETS STA. 792+75.00 TO STA. 793+00.00

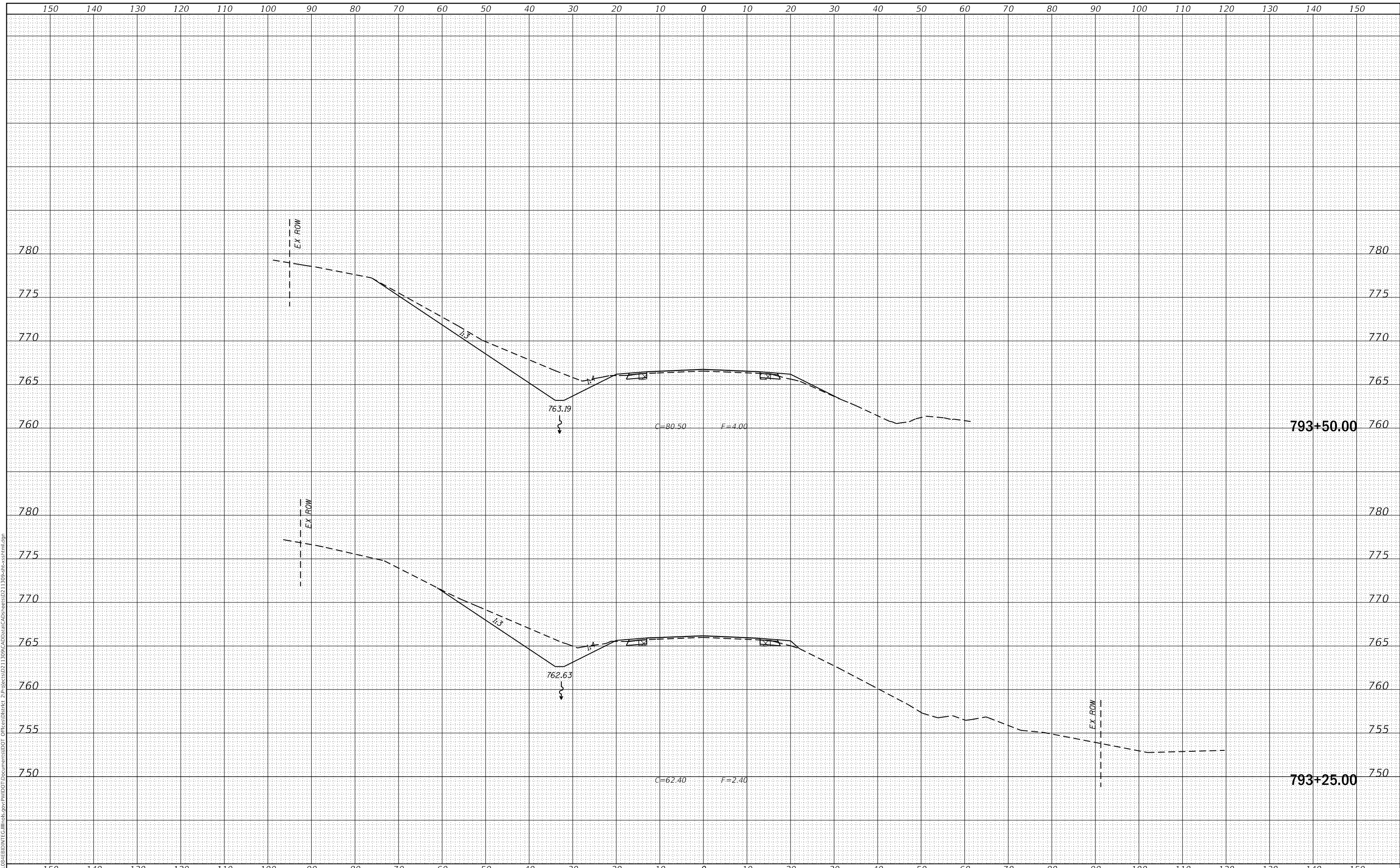
F.A.S. RTE. 1188	SECTION *	COUNTY HENRY	TOTAL SHEETS 697	SHEET NO. 640
CONTRACT NO. 64F50				
ILLINOIS FED. AID PROJECT				

* 118R5-4 & 118T-1

FINAL SURVEY NO.	SURVEYED	DATE
NOTE BOOK	PLOTTED	
NO.	TEMPLATE	
	AREAS CHECKED	

ORIGINAL SURVEY NO.	SURVEYED	DATE
NOTE BOOK	PLOTTED	
NO.	TEMPLATE	
	AREAS CHECKED	

MODEL: Defaulr
 FILE NAME: D:\ILLINOIS\EBID\NTC\Illinois\pwp\WIDOT\Documents\DOT Office\District 2\Projects\0211309\CA0\Draws\CAD\Draws\0211309-snc-xsect.html.dgn



USER NAME = cushmanbw	DESIGNED -	REVISED -
	DRAWN -	REVISED -
PLOT SCALE = 20.0000 ' / in.	CHECKED -	REVISED -
PLOT DATE = 8/24/2017	DATE -	REVISED -

**STATE OF ILLINOIS
DEPARTMENT OF TRANSPORTATION**

US 150 X-SECTIONS

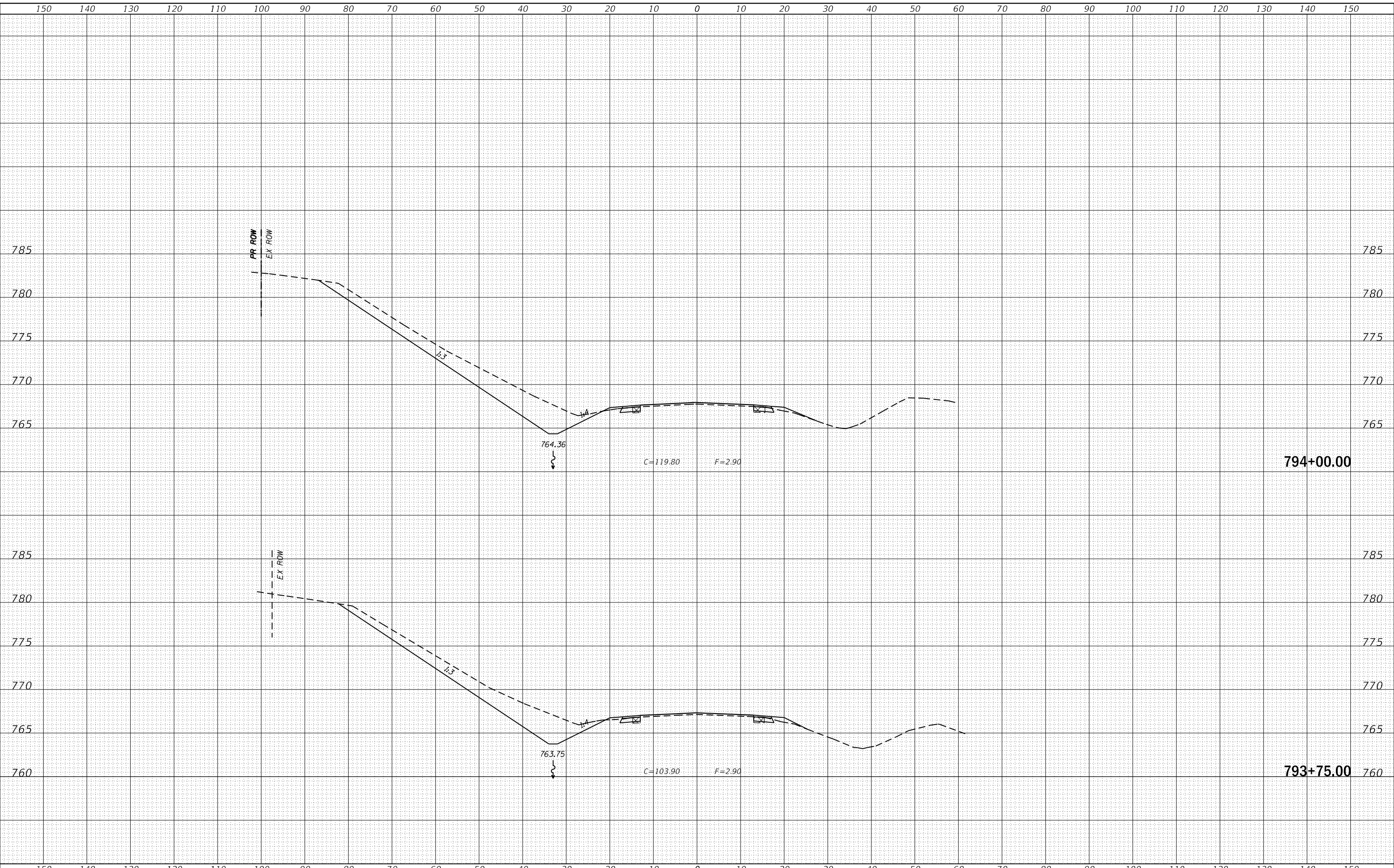
SCALE: SHEET OF SHEETS STA. 793+25.00 TO STA. 793+50.00

F.A.S. RTE. 1188	SECTION *	COUNTY HENRY	TOTAL SHEETS 697	SHEET NO. 641
CONTRACT NO. 64F50				
ILLINOIS FED. AID PROJECT				

FINAL SURVEY NO.	SURVEYED	DATE
NOTE BOOK	PLOTTED	
AREAS CHECKED	TEMPLATE	
	AREAS CHECKED	

ORIGINAL SURVEY NO.	SURVEYED	DATE
NOTE BOOK	PLOTTED	
AREAS CHECKED	TEMPLATE	
	AREAS CHECKED	

MODEL: Defn.rvt
FILE NAME: D:\ILLINOIS\EBID\NTC\Illinois\pwp\WIDOT\Documents\DOT Office\District 2\Projects\0211309\CA0\Draws\CAD\Draws\0211309-snc-xsect.html.dgn



USER NAME = cushmanbw	DESIGNED -	REVISED -
	DRAWN -	REVISED -
PLOT SCALE = 20.0000' / in.	CHECKED -	REVISED -
PLOT DATE = 8/24/2017	DATE -	REVISED -

**STATE OF ILLINOIS
DEPARTMENT OF TRANSPORTATION**

US 150 X-SECTIONS

SCALE: SHEET OF SHEETS STA. 793+75.00 TO STA. 794+00.00

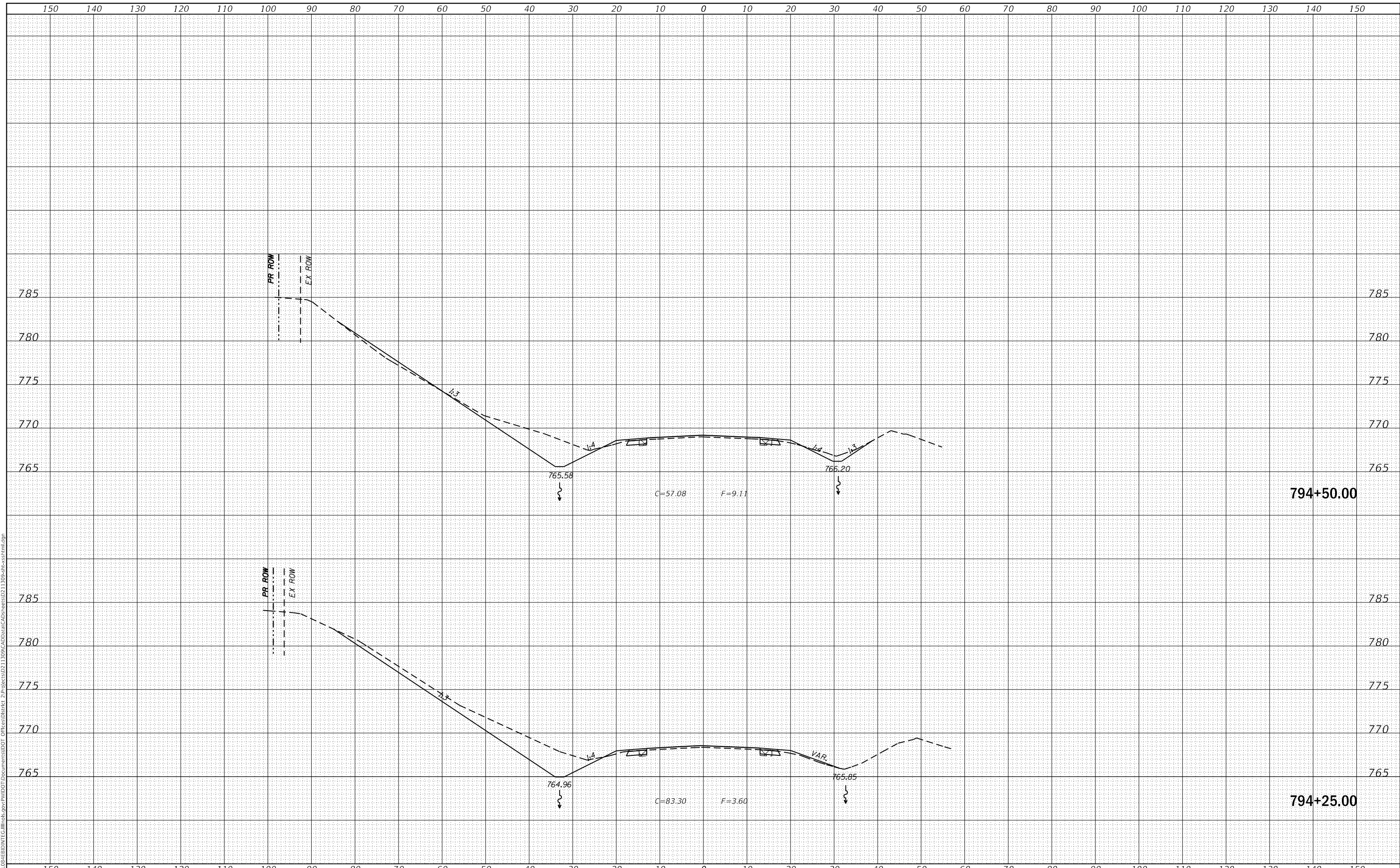
F.A.S. RTE. 1188	SECTION *	COUNTY HENRY	TOTAL SHEETS 697	SHEET NO. 642
CONTRACT NO. 64F50				
ILLINOIS FED. AID PROJECT				

* 118R5-4 & 118T-1

FINAL SURVEY NO.	SURVEYED	DATE
NOTE BOOK	PLOTTED	BY
NO.	TEMPLATE	
	AREAS CHECKED	
	AREAS CHECKED	

ORIGINAL SURVEY NO.	SURVEYED	DATE
NOTE BOOK	PLOTTED	BY
NO.	TEMPLATE	
	AREAS CHECKED	
	AREAS CHECKED	

MODEL: Defnair
 FILE NAME: D:\118R5-4\EBID\NTC\Illinois\pwp\DOT\Documents\DOT Office\District 2\Projects\0211309\CA00Data\CAD\Drawings\0211309-snc-xsect.html.dgn



USER NAME = cushmanbw	DESIGNED -	REVISED -
	DRAWN -	REVISED -
PLOT SCALE = 20.0000' / in.	CHECKED -	REVISED -
PLOT DATE = 8/24/2017	DATE -	REVISED -

**STATE OF ILLINOIS
DEPARTMENT OF TRANSPORTATION**

US 150 X-SECTIONS

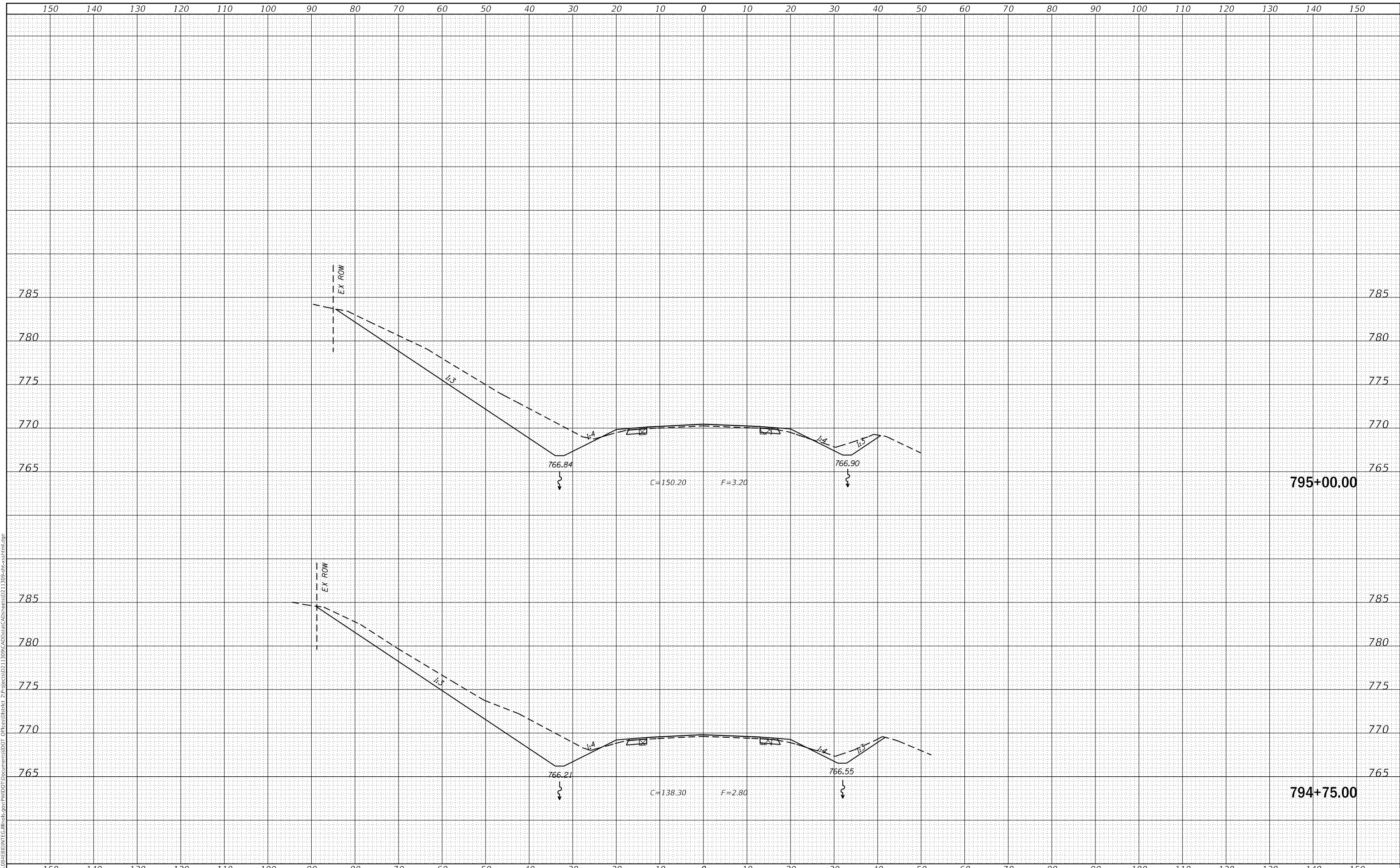
SCALE: SHEET OF SHEETS STA. 794+25.00 TO STA. 794+50.00

F.A.S. RTE.	SECTION	COUNTY	TOTAL SHEETS	SHEET NO.
1188	*	HENRY	697	643
CONTRACT NO. 64F50				
ILLINOIS FED. AID PROJECT				

FINAL SURVEY NO.	SURVEYED	DATE
NOTE BOOK	PLOTTED	
	TEMPLATE	
	AREAS CHECKED	

ORIGINAL SURVEY NO.	SURVEYED	DATE
NOTE BOOK	PLOTTED	
	TEMPLATE	
	AREAS CHECKED	

MODEL: Defnair
 FILE NAME: D:\ILLINOIS\EBID\NTC\Illinois\pwp\WIDOT\Documents\DOT Office\District 2\Projects\0211309\CA0\Drawn\Areas\0211309-snc-xsect.html.dgn



USER NAME = cushmanbw	DESIGNED -	REVISED -
	DRAWN -	REVISED -
PLOT SCALE = 20.0000 ' / in.	CHECKED -	REVISED -
PLOT DATE = 8/24/2017	DATE -	REVISED -

**STATE OF ILLINOIS
 DEPARTMENT OF TRANSPORTATION**

US 150 X-SECTIONS

SCALE: SHEET OF SHEETS STA. 794+75.00 TO STA. 795+00.00

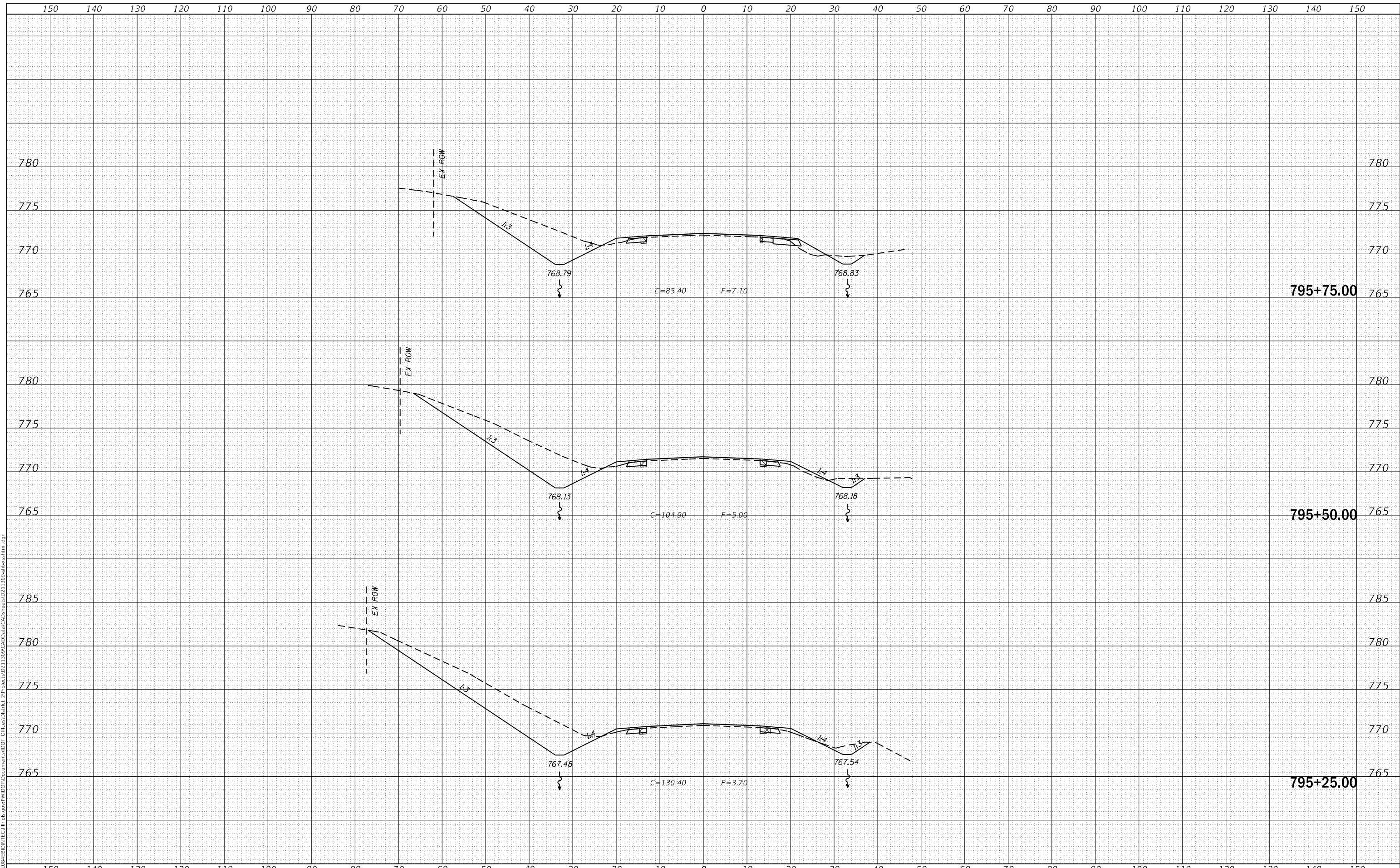
F.A.S. RTE. 1188	SECTION *	COUNTY HENRY	TOTAL SHEETS 697	SHEET NO. 644
CONTRACT NO. 64F50				
ILLINOIS FED. AID PROJECT				

* 118R5-4 & 118T-1

DATE	
BY	
SURVEYED	
PLOTTED	
TEMPLATE	
AREAS CHECKED	
FINAL SURVEY NOTE BOOK NO.	

DATE	
BY	
SURVEYED	
PLOTTED	
TEMPLATE	
AREAS CHECKED	
ORIGINAL SURVEY NOTE BOOK NO.	

MODEL: Defaulr
 FILE NAME: D:\ILLINOIS\EBID\NTC\Illinois\pwp\WIDOT\Documents\DOT Office\District 2\Projects\0211309\CA0\Drawn\CAD\Drawings\0211309-snc-x-section.dgn



USER NAME = cushmanbw	DESIGNED -	REVISED -
	DRAWN -	REVISED -
PLOT SCALE = 20.0000' / in.	CHECKED -	REVISED -
PLOT DATE = 8/24/2017	DATE -	REVISED -

**STATE OF ILLINOIS
DEPARTMENT OF TRANSPORTATION**

US 150 X-SECTIONS

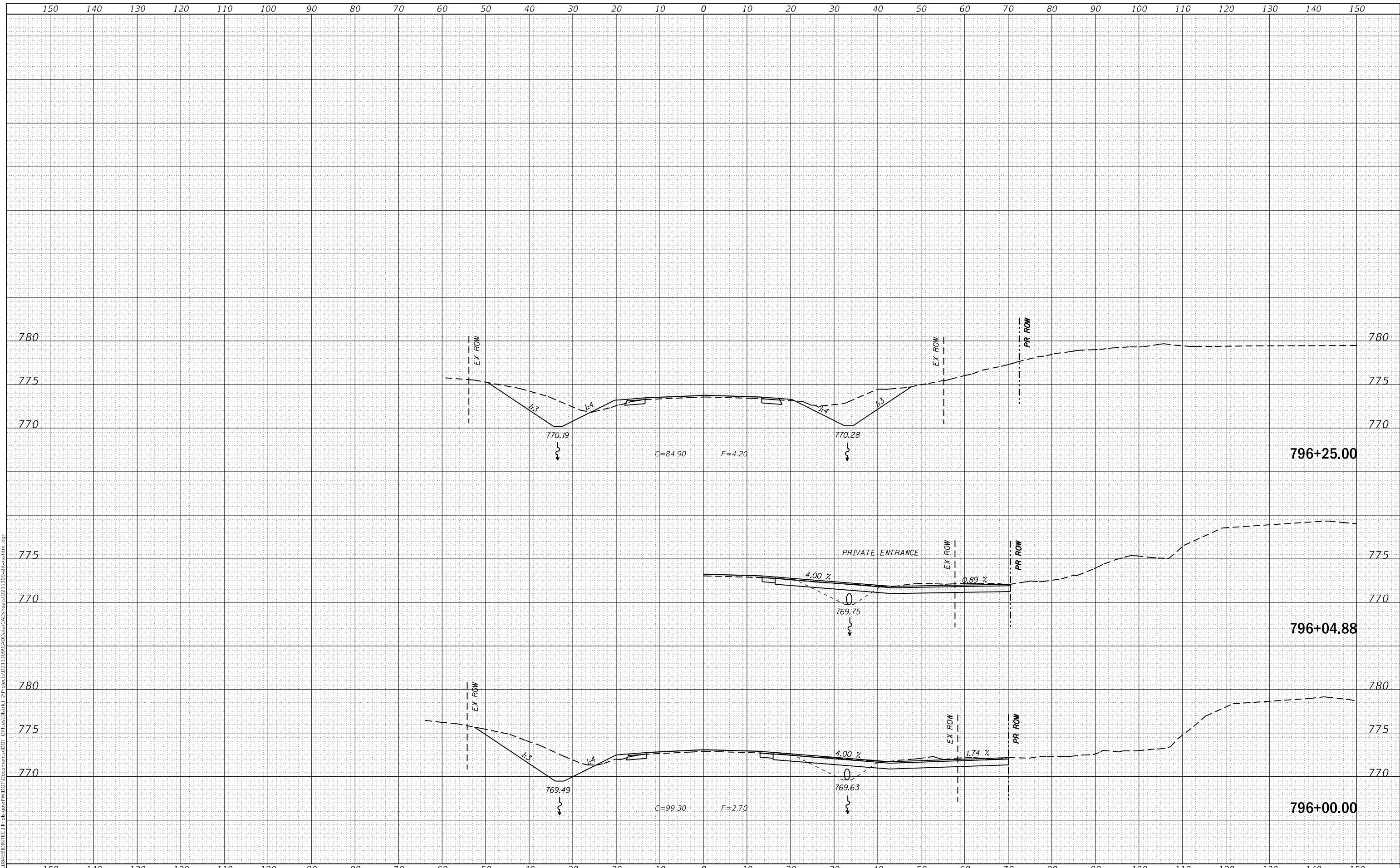
SCALE: SHEET OF SHEETS STA. 795+25.00 TO STA. 795+75.00

F.A.S. RTE.	SECTION	COUNTY	TOTAL SHEETS	SHEET NO.
1188	*	HENRY	697	645
CONTRACT NO. 64F50				
ILLINOIS FED. AID PROJECT				
* 118R5-4 & 118T-1				

FINAL SURVEY NO.	SURVEYED	DATE
NOTE BOOK	PLOTTED	
	TEMPLATE	
	AREAS CHECKED	

ORIGINAL SURVEY NO.	SURVEYED	DATE
NOTE BOOK	PLOTTED	
	TEMPLATE	
	AREAS CHECKED	

MODEL: Defnair
FILE NAME: D:\118R5-4\EBID\INT\Ca Illinois\pwp\WIDOT\Documents\DOT Office\District 2\Projects\0211309\CA0\Draws\CAD\Draws\0211309-snc-xsect.html.dgn



USER NAME = cushmanbw	DESIGNED -	REVISED -
	DRAWN -	REVISED -
PLOT SCALE = 20.0000' / in.	CHECKED -	REVISED -
PLOT DATE = 8/24/2017	DATE -	REVISED -

**STATE OF ILLINOIS
DEPARTMENT OF TRANSPORTATION**

US 150 X-SECTIONS

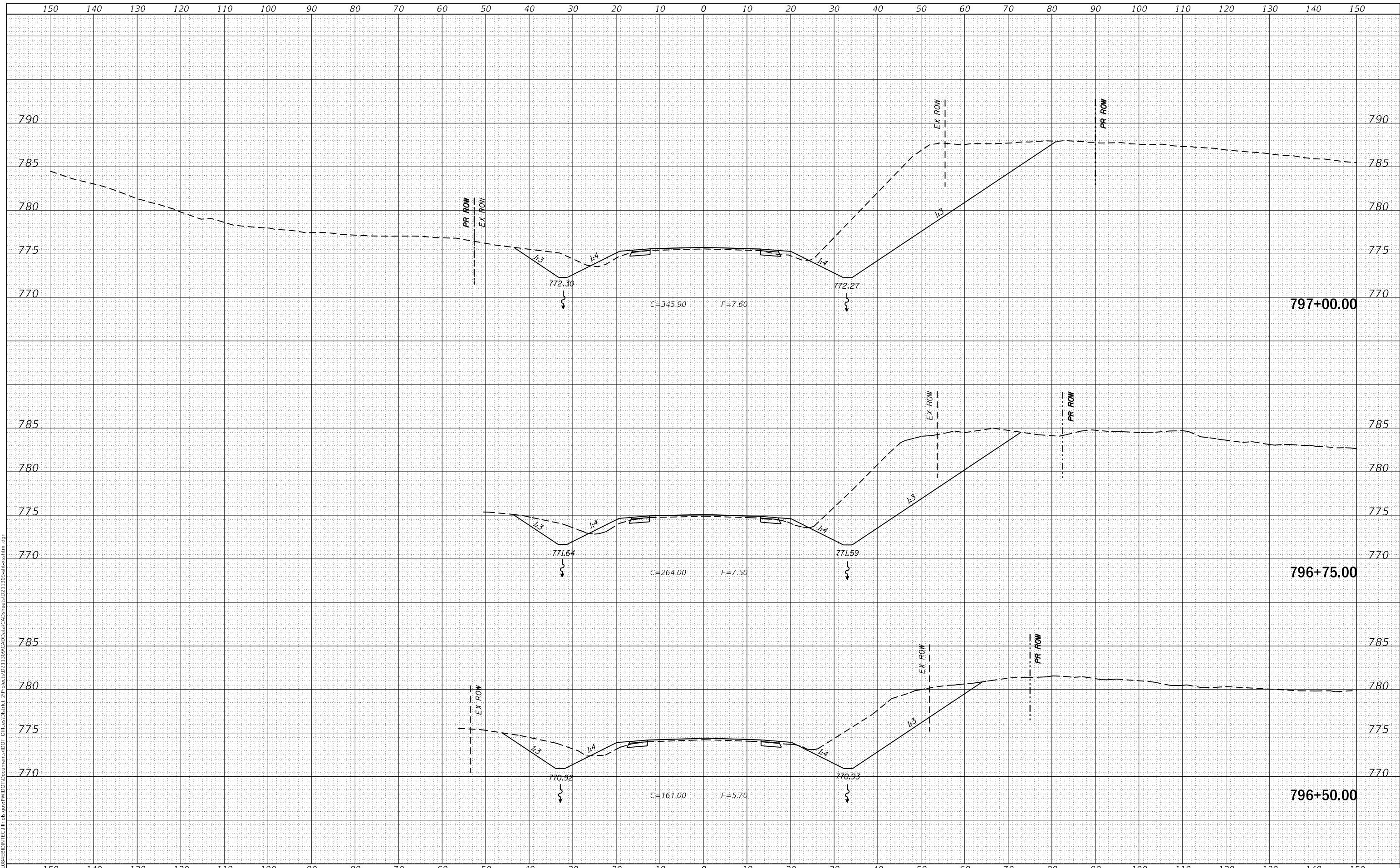
SCALE: SHEET OF SHEETS STA. 796+00.00 TO STA. 796+25.00

F.A.S. RTE. 1188	SECTION *	COUNTY HENRY	TOTAL SHEETS 697	SHEET NO. 646
CONTRACT NO. 64F50				
ILLINOIS FED. AID PROJECT				

DATE	
BY	
SURVEYED	
PLOTTED	
TEMPLATE	
AREAS CHECKED	
FINAL SURVEY NO.	
NOTE BOOK NO.	
AREAS CHECKED	

DATE	
BY	
SURVEYED	
PLOTTED	
TEMPLATE	
AREAS CHECKED	
ORIGINAL SURVEY NO.	
NOTE BOOK NO.	
AREAS CHECKED	

MODEL: Defnair
 FILE NAME: D:\ILLINOIS\EBID\NTC\Illinois.gov\PWIDOT\Documents\DOT Office\District 2\Projects\0211309\CA00Data\CAD\areas\0211309-snc-xsect.html.dgn



USER NAME =	cushmanbw	DESIGNED -	REVISD -
		DRAWN -	REVISD -
PLOT SCALE =	20.0000' / in.	CHECKED -	REVISD -
PLOT DATE =	8/24/2017	DATE -	REVISD -

**STATE OF ILLINOIS
 DEPARTMENT OF TRANSPORTATION**

US 150 X-SECTIONS

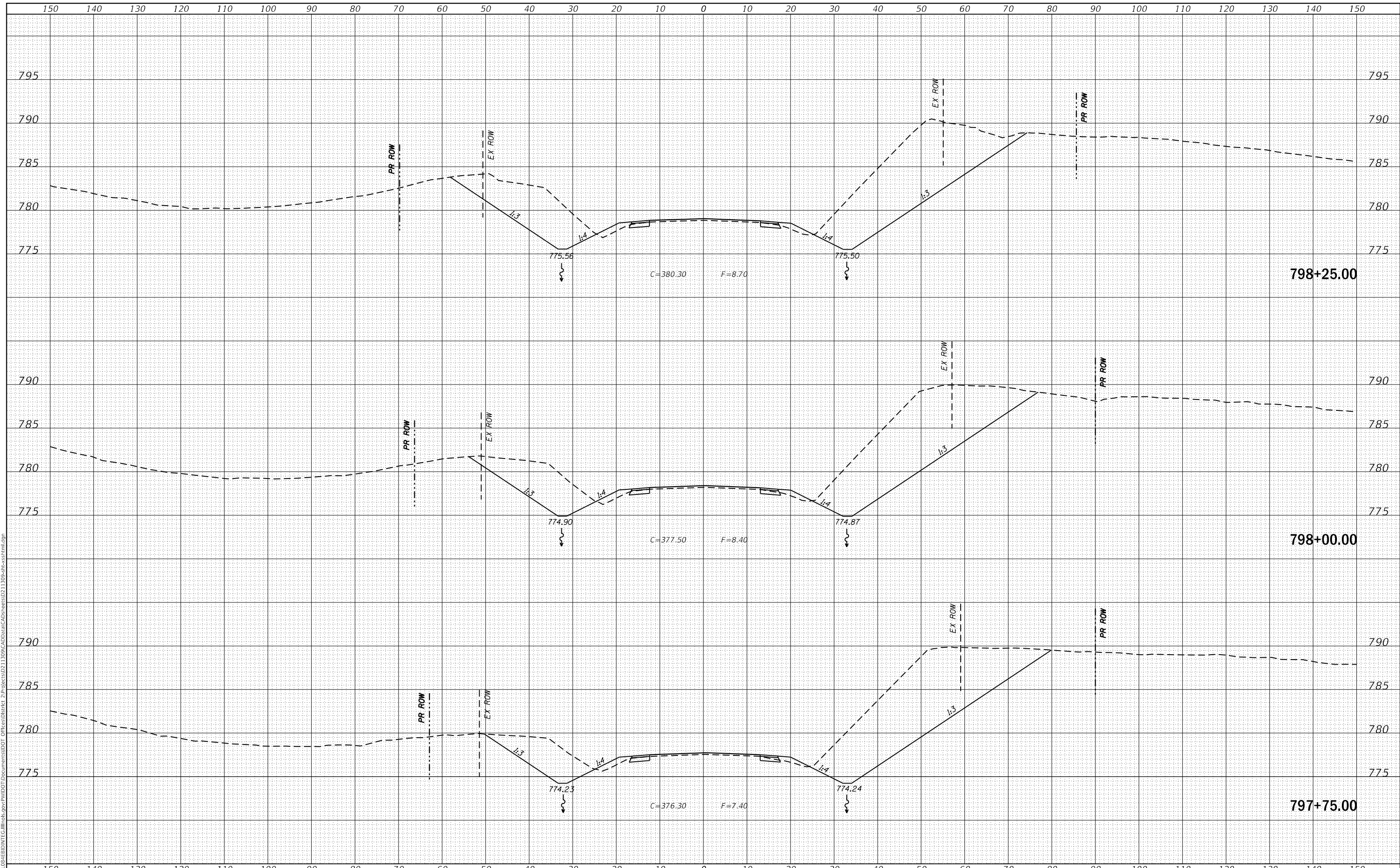
SCALE: SHEET OF SHEETS STA. 796+50.00 TO STA. 797+00.00

F.A.S. RTE.	SECTION	COUNTY	TOTAL SHEETS	SHEET NO.
1188	*	HENRY	697	647
CONTRACT NO. 64F50				
ILLINOIS FED. AID PROJECT				

DATE	
BY	
SURVEYED	
PLOTTED	
TEMPLATE	
AREAS CHECKED	
FINAL SURVEY NO.	
NOTE BOOK NO.	
AREAS CHECKED	

DATE	
BY	
SURVEYED	
PLOTTED	
TEMPLATE	
AREAS CHECKED	
ORIGINAL SURVEY NO.	
NOTE BOOK NO.	
AREAS CHECKED	

MODEL: Defaulr
 FILE NAME: D:\ILLINOIS\EBID\NTC\Illinois\pwp\DOT\Documents\DOT Office\District 2\Project\0211309\CA0\Draws\CAD\Draws\0211309-snc-x-section.html.dgn



USER NAME =	cushmanbw	DESIGNED -	REVISD -
		DRAWN -	REVISD -
PLOT SCALE =	20.0000' / in.	CHECKED -	REVISD -
PLOT DATE =	8/24/2017	DATE -	REVISD -

**STATE OF ILLINOIS
DEPARTMENT OF TRANSPORTATION**

US 150 X-SECTIONS

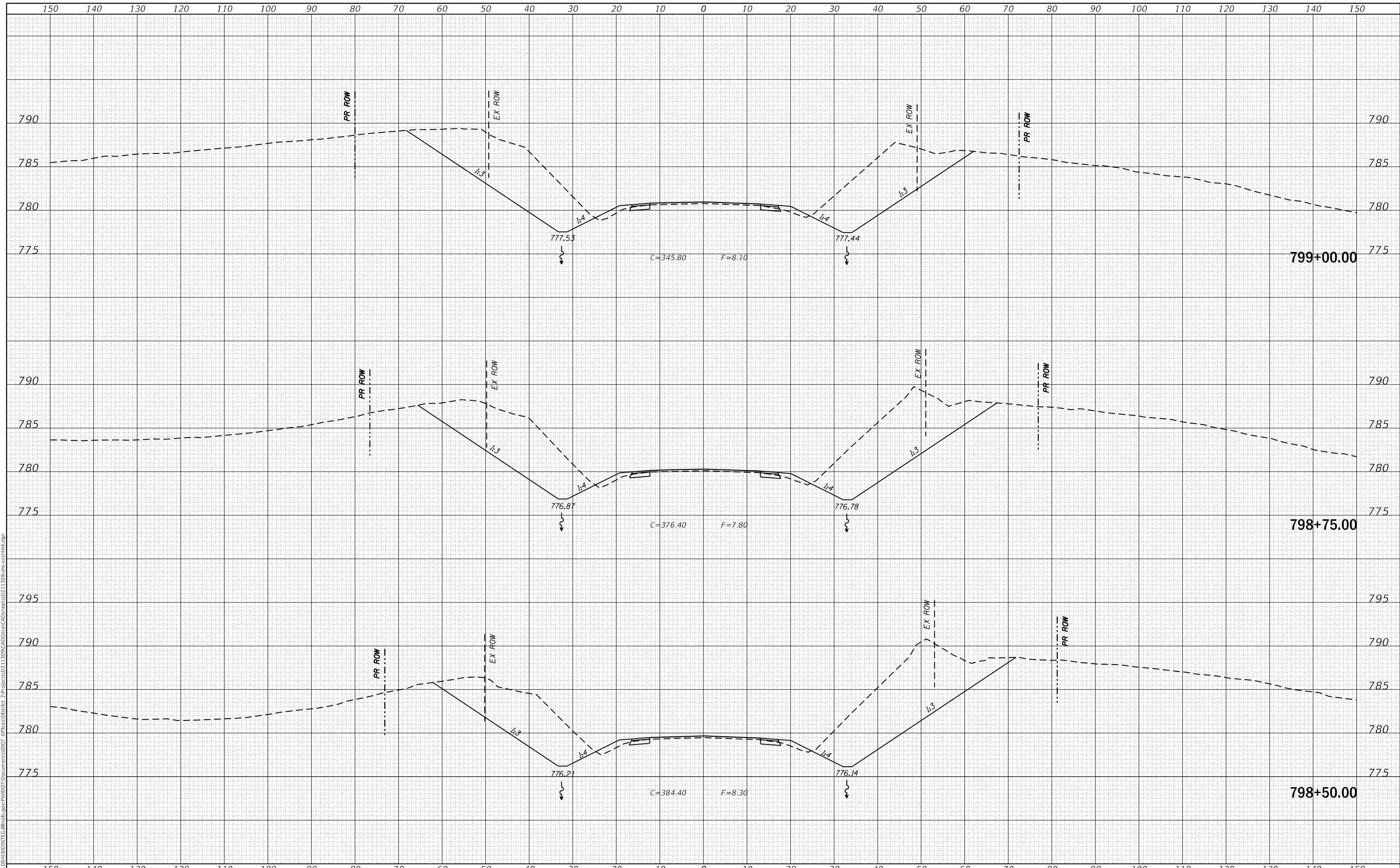
SCALE: SHEET OF SHEETS STA. 797+75.00 TO STA. 798+25.00

F.A.S. RTE.	SECTION	COUNTY	TOTAL SHEETS	SHEET NO.
1188	*	HENRY	697	649
CONTRACT NO. 64F50				
ILLINOIS FED. AID PROJECT				

DATE	
BY	
SURVEYED	
PLOTTED	
TEMPLATE	
AREAS CHECKED	
FINAL SURVEY NO.	
NOTE BOOK NO.	
AREAS CHECKED	

DATE	
BY	
SURVEYED	
PLOTTED	
TEMPLATE	
AREAS CHECKED	
ORIGINAL SURVEY NO.	
NOTE BOOK NO.	
AREAS CHECKED	

MODEL: Defaulr
 FILE NAME: D:\118R5-4\EBID\INT\Ca Illinois\pwp\PWDOT Documents\DOT Office\District 2\Projects\0211309\CA00Data\CAD\areas\0211309-snc-xsect.html.dgn



USER NAME =	cushmanbw	DESIGNED -	REVISD -
		DRAWN -	REVISD -
PLOT SCALE =	20.0000 ' / in.	CHECKED -	REVISD -
PLOT DATE =	8/24/2017	DATE -	REVISD -

**STATE OF ILLINOIS
DEPARTMENT OF TRANSPORTATION**

US 150 X-SECTIONS

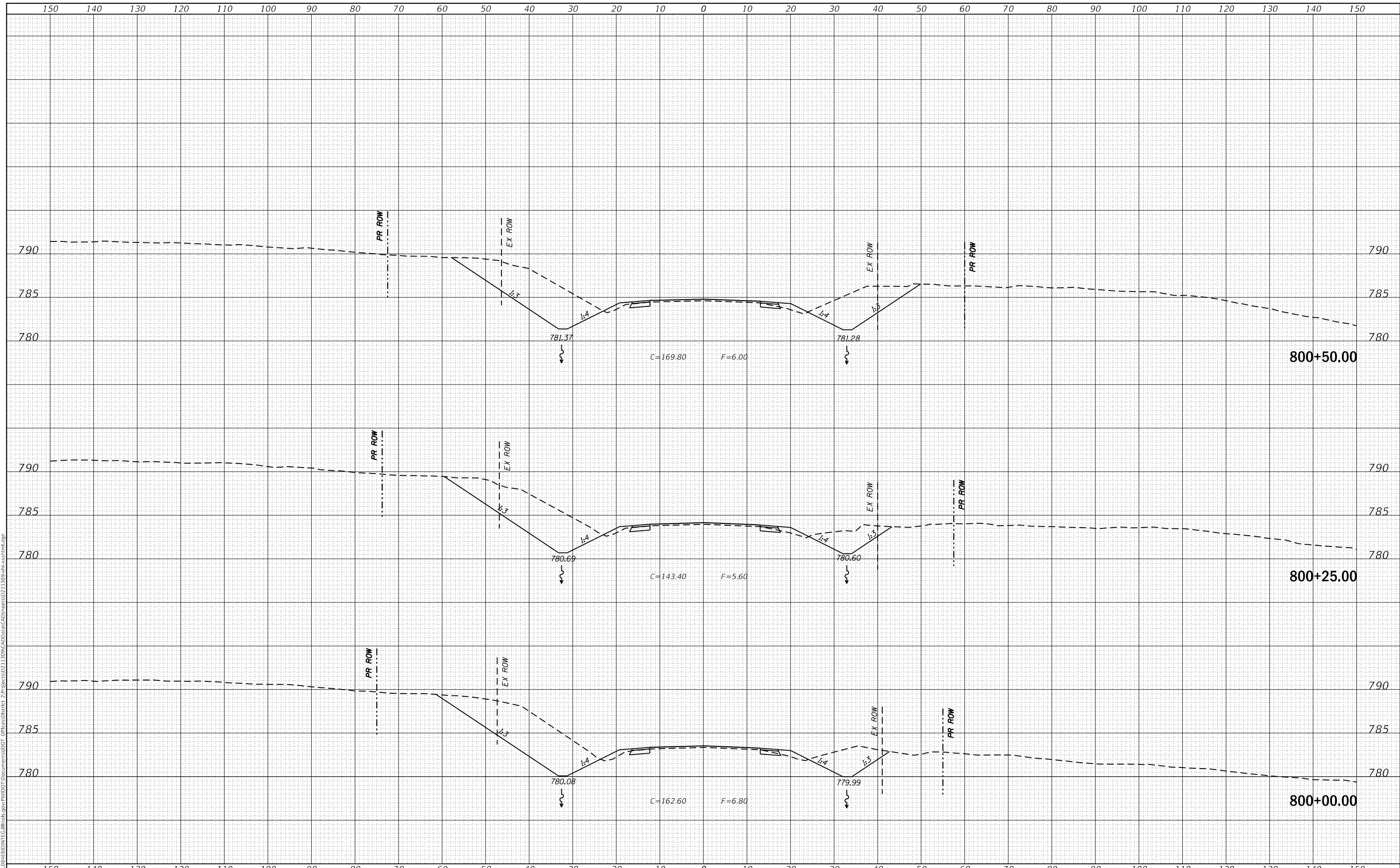
SCALE: SHEET OF SHEETS STA. 798+50.00 TO STA. 799+00.00

F.A.S. RTE.	SECTION	COUNTY	TOTAL SHEETS	SHEET NO.
1188	*	HENRY	697	650
CONTRACT NO. 64F50				
ILLINOIS FED. AID PROJECT				

FINAL SURVEY NO.	SURVEYED	DATE
NOTE BOOK	PLOTTED	
AREAS CHECKED	TEMPLATE	
	AREAS	

ORIGINAL SURVEY NO.	SURVEYED	DATE
NOTE BOOK	PLOTTED	
AREAS CHECKED	TEMPLATE	
	AREAS	

MODEL: Defnair
 FILE NAME: D:\118R5\EBID\INT\Ca Illinois\pwp\pww\DOT Documents\DOT Office\District 2\Projects\0211309\CA0\Draws\CAD\Draws\0211309-snc-x-section.html.dgn



USER NAME =	cushmanbw
DESIGNED -	
DRAWN -	
PLOT SCALE =	20.0000 ' / in.
CHECKED -	
DATE -	8/24/2017

REVISD -	
REVISD -	
REVISD -	
REVISD -	

**STATE OF ILLINOIS
 DEPARTMENT OF TRANSPORTATION**

US 150 X-SECTIONS

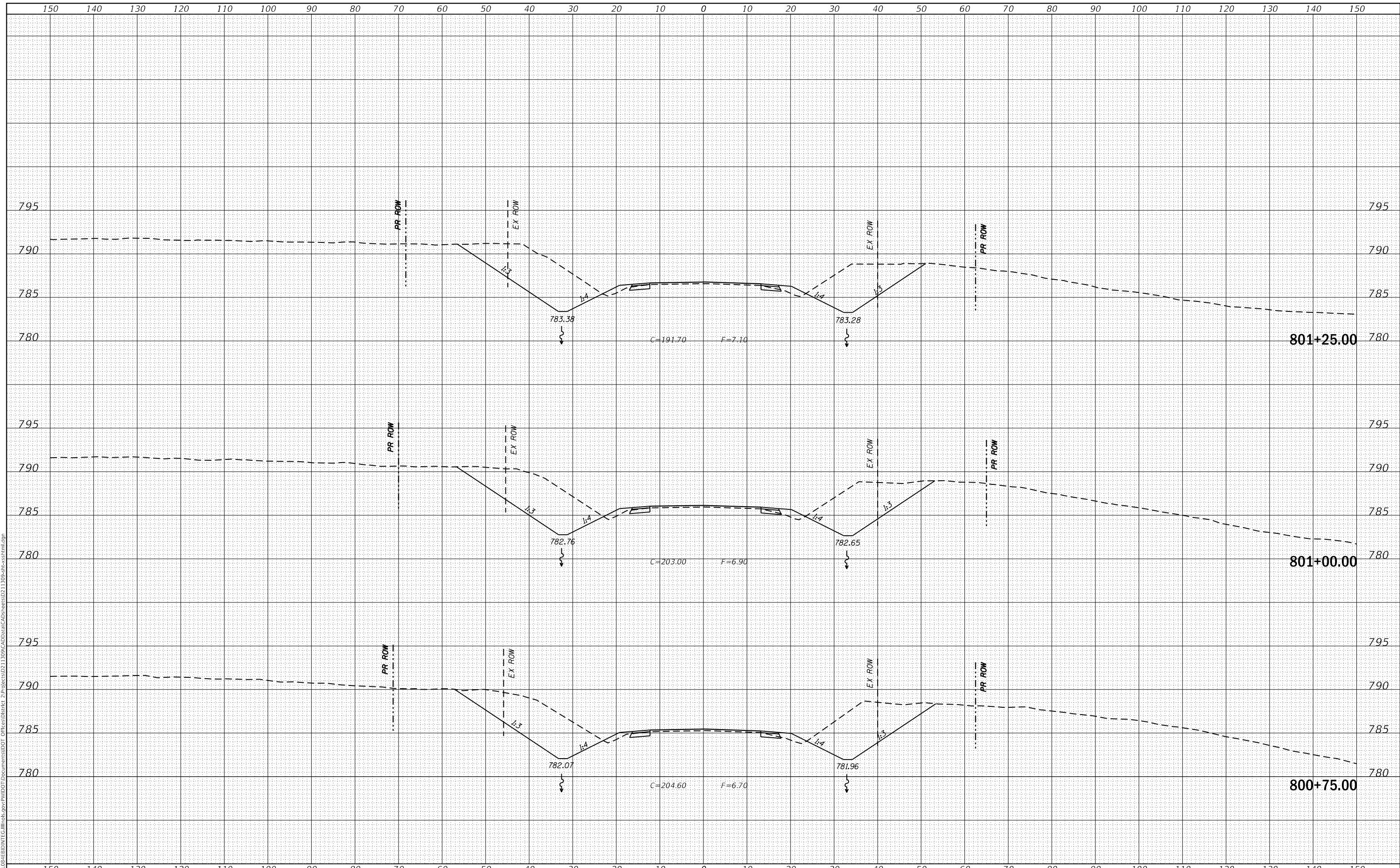
SCALE: SHEET OF SHEETS STA. 800+00.00 TO STA. 800+50.00

F.A.S. RTE.	SECTION	COUNTY	TOTAL SHEETS	SHEET NO.
1188	*	HENRY	697	652
CONTRACT NO. 64F50				

FINAL SURVEY NO.	SURVEYED	DATE
NOTE BOOK	PLOTTED	
	TEMPLATE	
	AREAS CHECKED	

ORIGINAL SURVEY NO.	SURVEYED	DATE
NOTE BOOK	PLOTTED	
	TEMPLATE	
	AREAS CHECKED	

MODEL: Defn.rvt
 FILE NAME: D:\1185\4\EB\B\INT\G\Illinois\pwp\PWDOT\Documents\DOT\Office\District 2\Projects\0211309\CA00\Draws\CAD\Draws\0211309-spc-x-section.html.dgn



USER NAME = cushmanbw	DESIGNED -	REVISD -
	DRAWN -	REVISD -
PLOT SCALE = 20.0000' / in.	CHECKED -	REVISD -
PLOT DATE = 8/24/2017	DATE -	REVISD -

**STATE OF ILLINOIS
 DEPARTMENT OF TRANSPORTATION**

US 150 X-SECTIONS

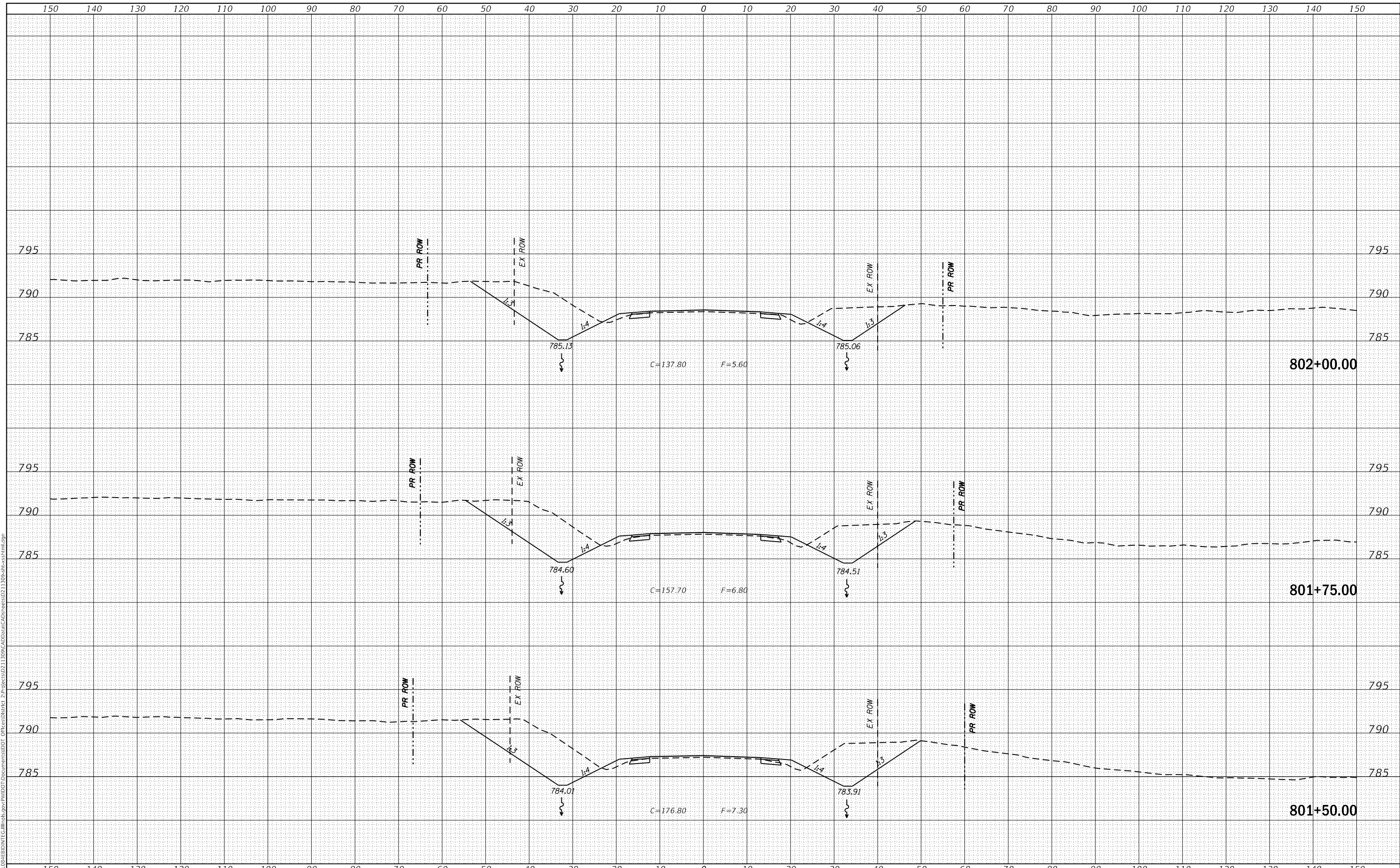
SCALE: SHEET OF SHEETS STA. 800+75.00 TO STA. 801+25.00

F.A.S. RTE. 1188	SECTION *	COUNTY HENRY	TOTAL SHEETS 697	SHEET NO. 653
CONTRACT NO. 64F50				

FINAL SURVEY NO.	SURVEYED	DATE
NOTE BOOK	PLOTTED	
AREAS CHECKED	TEMPLATE	
	AREAS CHECKED	

ORIGINAL SURVEY NO.	SURVEYED	DATE
NOTE BOOK	PLOTTED	
AREAS CHECKED	TEMPLATE	
	AREAS CHECKED	

MODEL: Defaul
 FILE NAME: D:\118R5-4\EBID\INT\Ca Illinois\pwp\WDDOT\Documents\DOT Office\District 2\Projects\0211309\CA0\Draws\CAD\Draws\0211309-snc-xsect.html.dgn



USER NAME = cushmanbw	DESIGNED -	REVISED -
	DRAWN -	REVISED -
PLOT SCALE = 20.0000' / in.	CHECKED -	REVISED -
PLOT DATE = 8/24/2017	DATE -	REVISED -

**STATE OF ILLINOIS
DEPARTMENT OF TRANSPORTATION**

US 150 X-SECTIONS

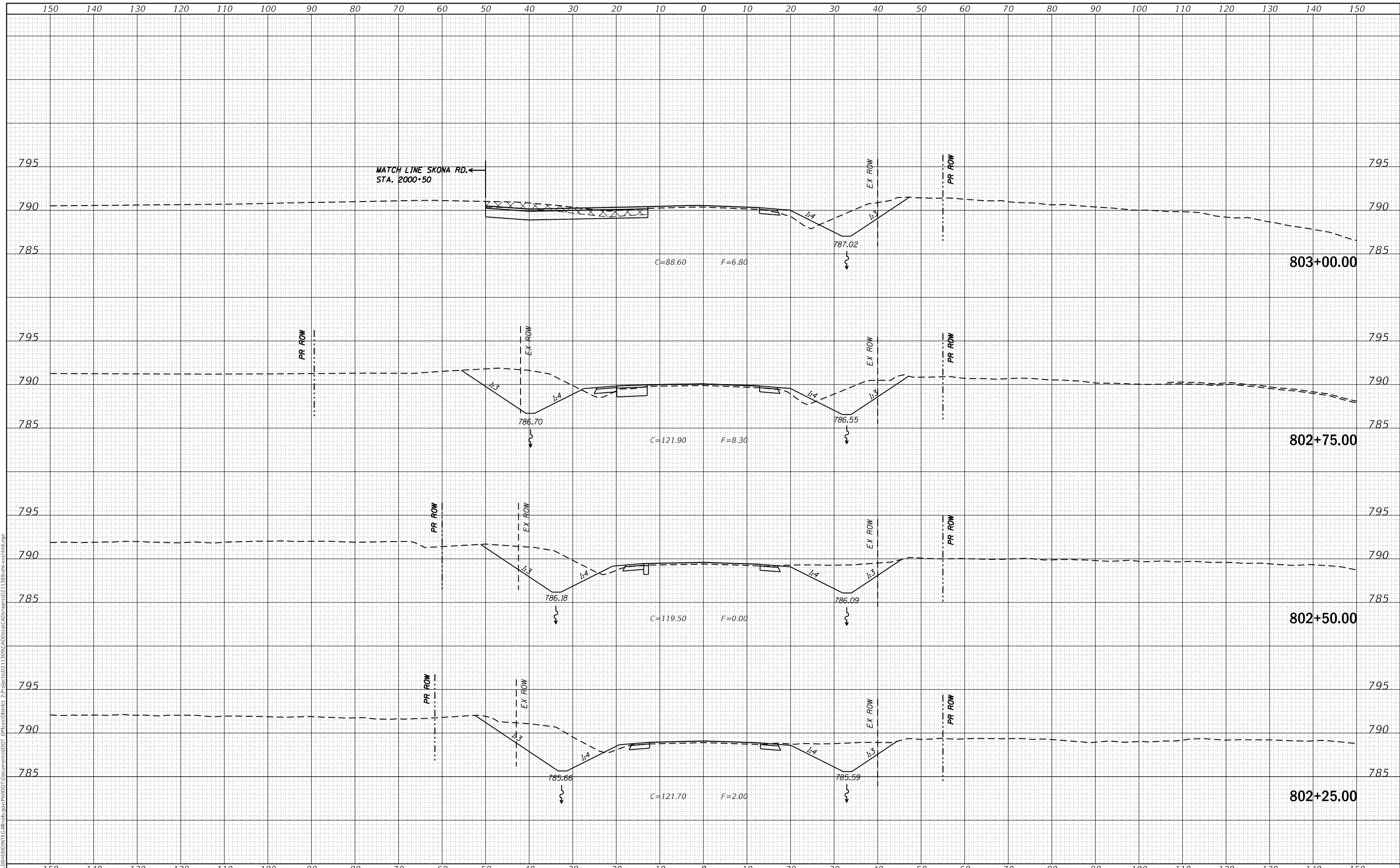
SCALE: SHEET OF SHEETS STA. 801+50.00 TO STA. 802+00.00

F.A.S. RTE. 1188	SECTION *	COUNTY HENRY	TOTAL SHEETS 697	SHEET NO. 654
CONTRACT NO. 64F50				
ILLINOIS FED. AID PROJECT				

DATE	
BY	
SURVEYED	
PLOTTED	
TEMPLATE	
AREAS CHECKED	
FINAL SURVEY NO.	
NOTE BOOK NO.	
AREAS CHECKED	

DATE	
BY	
SURVEYED	
PLOTTED	
TEMPLATE	
AREAS CHECKED	
ORIGINAL SURVEY NO.	
NOTE BOOK NO.	
AREAS CHECKED	

MODEL: Defn.rvt
 FILE NAME: D:\118R5-4\EBID\NTC\Illinois\pwp\WIDOT\Documents\DOT Office\District 2\Projects\0211309\CAD\Drawings\0211309-snc-x-section.html.dgn



USER NAME = cushmanbw	DESIGNED -	REVISED -
	DRAWN -	REVISED -
PLOT SCALE = 20.0000' / in.	CHECKED -	REVISED -
PLOT DATE = 8/24/2017	DATE -	REVISED -

**STATE OF ILLINOIS
 DEPARTMENT OF TRANSPORTATION**

US 150 X-SECTIONS

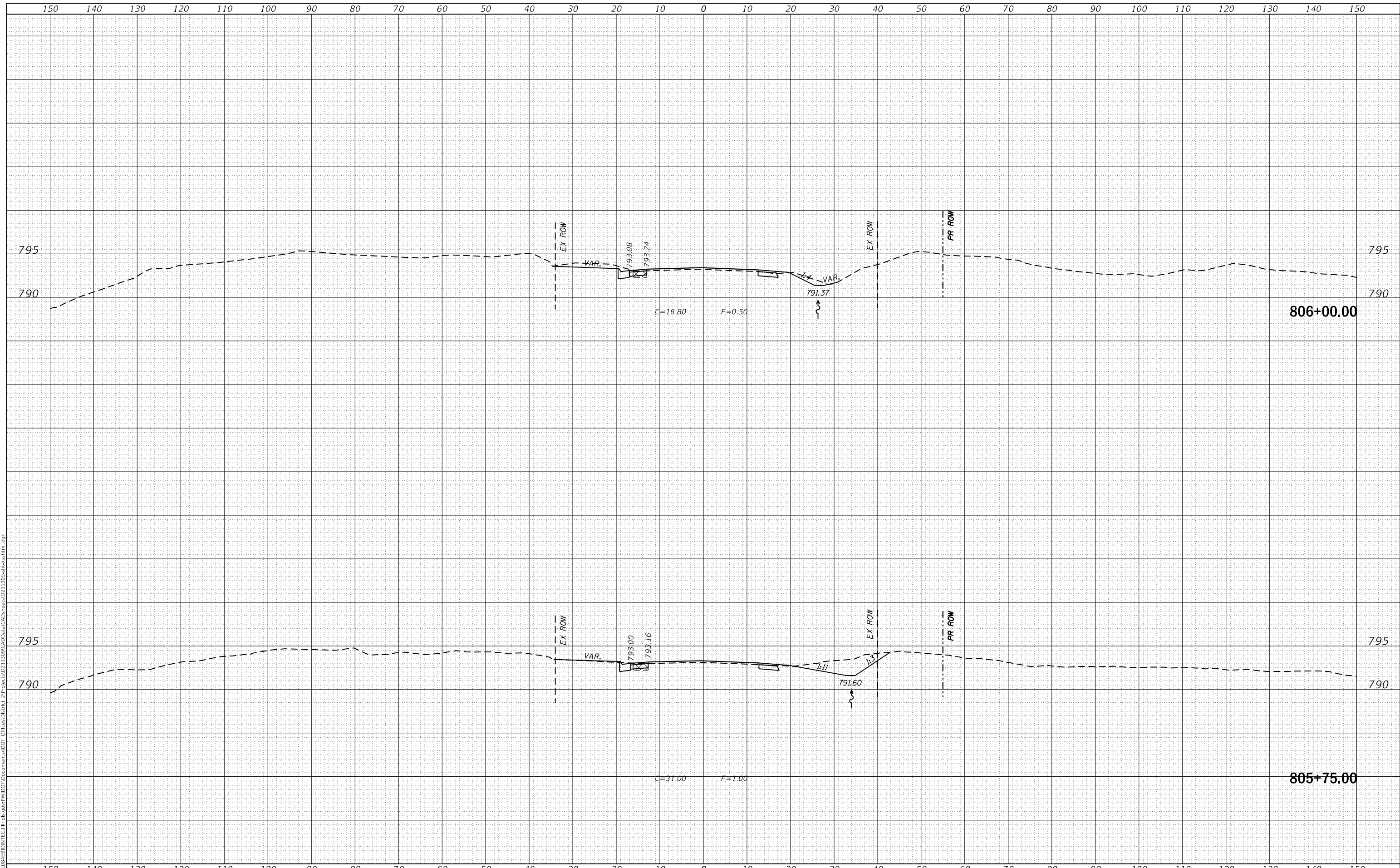
SCALE: SHEET OF SHEETS STA. 802+25.00 TO STA. 803+00.00

F.A.S. RTE. 1188	SECTION *	COUNTY HENRY	TOTAL SHEETS 697	SHEET NO. 655
CONTRACT NO. 64F50				
ILLINOIS FED. AID PROJECT				

FINAL SURVEY NO.	SURVEYED	DATE
NOTE BOOK	PLOTTED	
AREAS CHECKED	TEMPLATE	
	AREAS CHECKED	

ORIGINAL SURVEY NO.	SURVEYED	DATE
NOTE BOOK	PLOTTED	
AREAS CHECKED	TEMPLATE	
	AREAS CHECKED	

MODEL: Defn.dwg
 FILE NAME: D:\ILLINOIS\EBID\NTC\Illinois\pwp\WDOT\Documents\DOT Office\District 2\Projects\0211309\CAD\Drawings\CAD\areas\0211309-snc-x-section.html.dgn



USER NAME = cushmanbw	DESIGNED -	REVISED -
	DRAWN -	REVISED -
PLOT SCALE = 20.0000' / in.	CHECKED -	REVISED -
PLOT DATE = 8/24/2017	DATE -	REVISED -

**STATE OF ILLINOIS
DEPARTMENT OF TRANSPORTATION**

US 150 X-SECTIONS

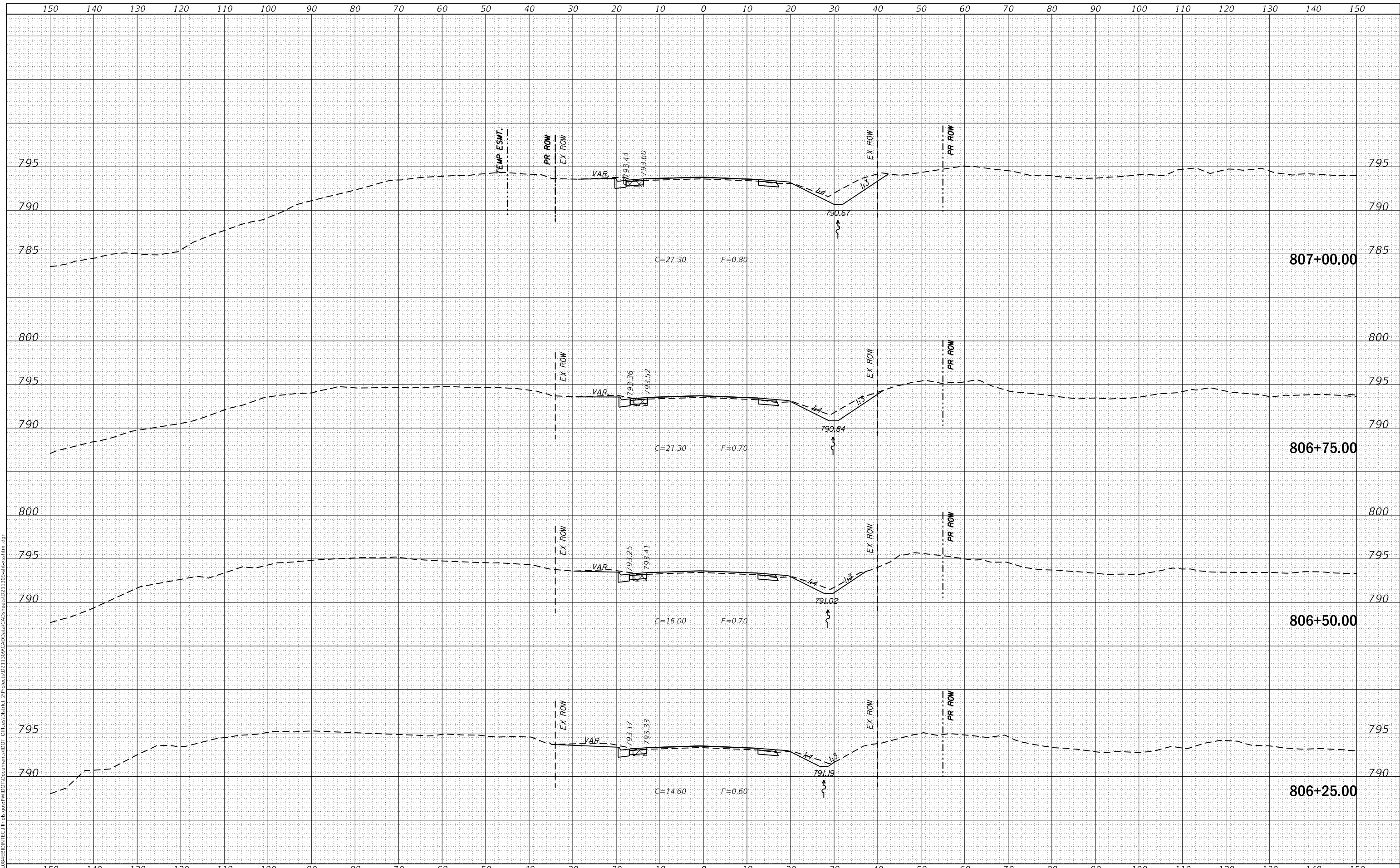
SCALE: SHEET OF SHEETS STA. 805+75.00 TO STA. 806+00.00

F.A.S. RTE. 1188	SECTION *	COUNTY HENRY	TOTAL SHEETS 697	SHEET NO. 659
CONTRACT NO. 64F50				
ILLINOIS FED. AID PROJECT				

DATE	
BY	
FINAL SURVEY	SURVEYED
NOTE BOOK	PLOTTED
NO.	TEMPLATE
	AREAS CHECKED

DATE	
BY	
ORIGINAL SURVEY	SURVEYED
NOTE BOOK	PLOTTED
NO.	TEMPLATE
	AREAS CHECKED

MODEL: Defn.dwg
FILE NAME: D:\ILLINOIS\EBID\INT\G:\Illinois\pwp\WIDOT\Documents\DOT Office\District 2\Projects\0211309\CA0\Draws\CAD\Draws\0211309-x-sections.html.dgn



USER NAME =	cushmanbw
DESIGNED -	REVISD -
DRAWN -	REVISD -
PLLOT SCALE =	20.0000' / in.
CHECKED -	REVISD -
PLLOT DATE =	8/24/2017
DATE -	REVISD -

**STATE OF ILLINOIS
DEPARTMENT OF TRANSPORTATION**

US 150 X-SECTIONS

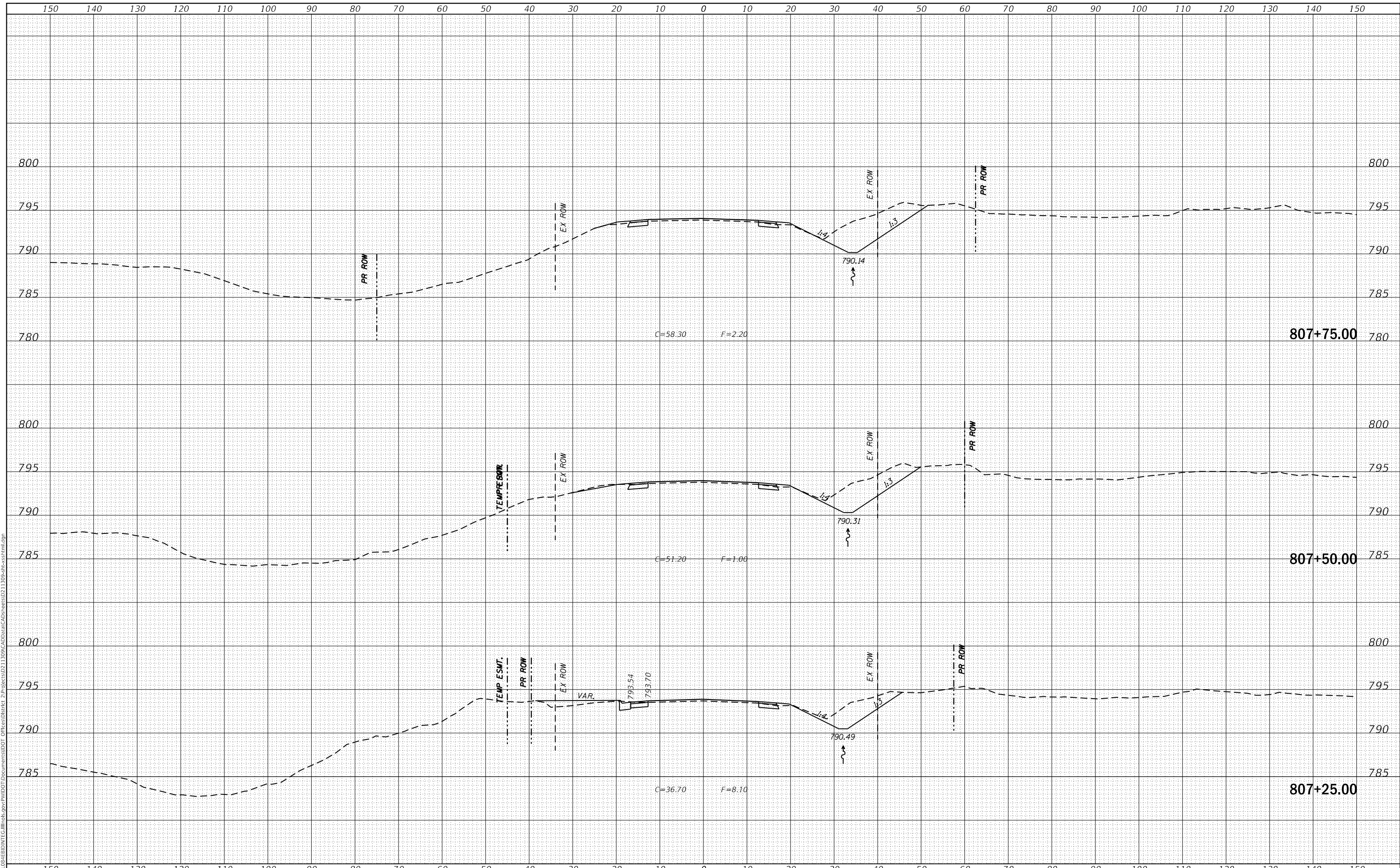
SCALE: SHEET OF SHEETS STA. 806+25.00 TO STA. 807+00.00

F.A.S. RTE.	SECTION	COUNTY	TOTAL SHEETS	SHEET NO.
1188	*	HENRY	697	660
CONTRACT NO. 64F50				
ILLINOIS FED. AID PROJECT				

DATE	
BY	
FINAL SURVEY	SURVEYED
NOTE BOOK	PLOTTED
NO.	TEMPLATE
	AREAS CHECKED
	AREAS CHECKED

DATE	
BY	
ORIGINAL SURVEY	SURVEYED
NOTE BOOK	PLOTTED
NO.	TEMPLATE
	AREAS CHECKED
	AREAS CHECKED

MODEL: Defaulr
 FILE NAME: D:\ILLINOIS\BID\INT\G:\Illinois\pwp\WDOT\Documents\DOT Office\District 2\Projects\0211309\CA0\Draws\CAD\Draws\0211309-sr-x-section.html.dgn



USER NAME = cushmanbw	DESIGNED -	REVISED -
	DRAWN -	REVISED -
PLOT SCALE = 20.0000' / in.	CHECKED -	REVISED -
PLOT DATE = 8/24/2017	DATE -	REVISED -

**STATE OF ILLINOIS
 DEPARTMENT OF TRANSPORTATION**

US 150 X-SECTIONS

SCALE: SHEET OF SHEETS STA. 807+25.00 TO STA. 807+75.00

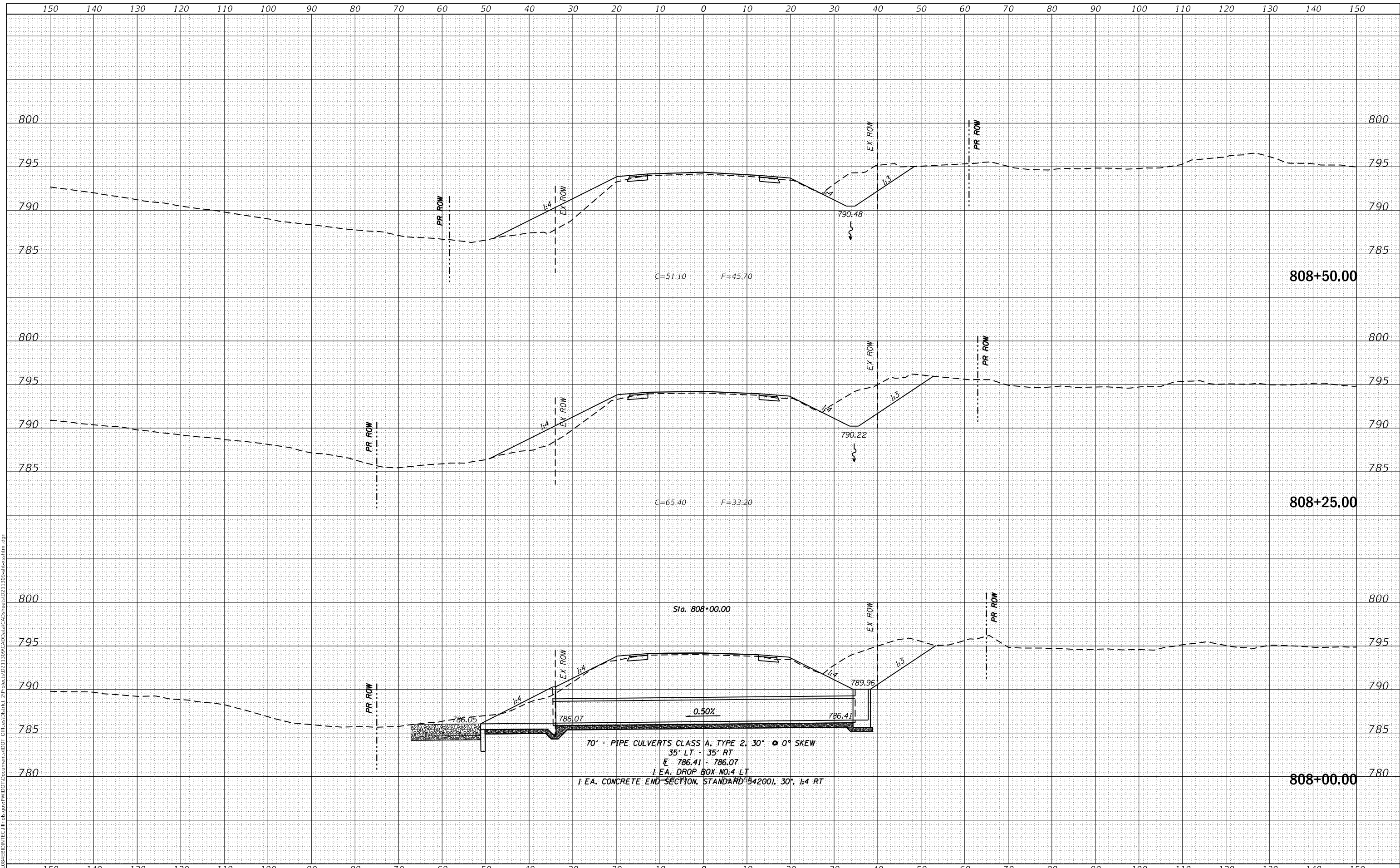
F.A.S. RTE. 1188	SECTION *	COUNTY HENRY	TOTAL SHEETS 697	SHEET NO. 661
CONTRACT NO. 64F50				
ILLINOIS FED. AID PROJECT				

* 118R5-4 & 118T-1

DATE	
BY	
SURVEYED	
PLOTTED	
TEMPLATE	
AREAS CHECKED	
FINAL SURVEY NO.	
NOTE BOOK NO.	
AREAS CHECKED	

DATE	
BY	
SURVEYED	
PLOTTED	
TEMPLATE	
AREAS CHECKED	
ORIGINAL SURVEY NO.	
NOTE BOOK NO.	
AREAS CHECKED	

MODEL: Defn.rvt
FILE NAME: D:\Illinois\BID\INT\Ca Illinois\pwp\pwwd01\Documents\DOT Office\District 2\Projects\0211309\CA0\Draws\CAD\Draws\0211309-snc-x-section.html.dgn



USER NAME = cushmanbw	DESIGNED -	REVISED -
	DRAWN -	REVISED -
PLOT SCALE = 20.0000' / in.	CHECKED -	REVISED -
PLOT DATE = 8/24/2017	DATE -	REVISED -

**STATE OF ILLINOIS
DEPARTMENT OF TRANSPORTATION**

US 150 X-SECTIONS

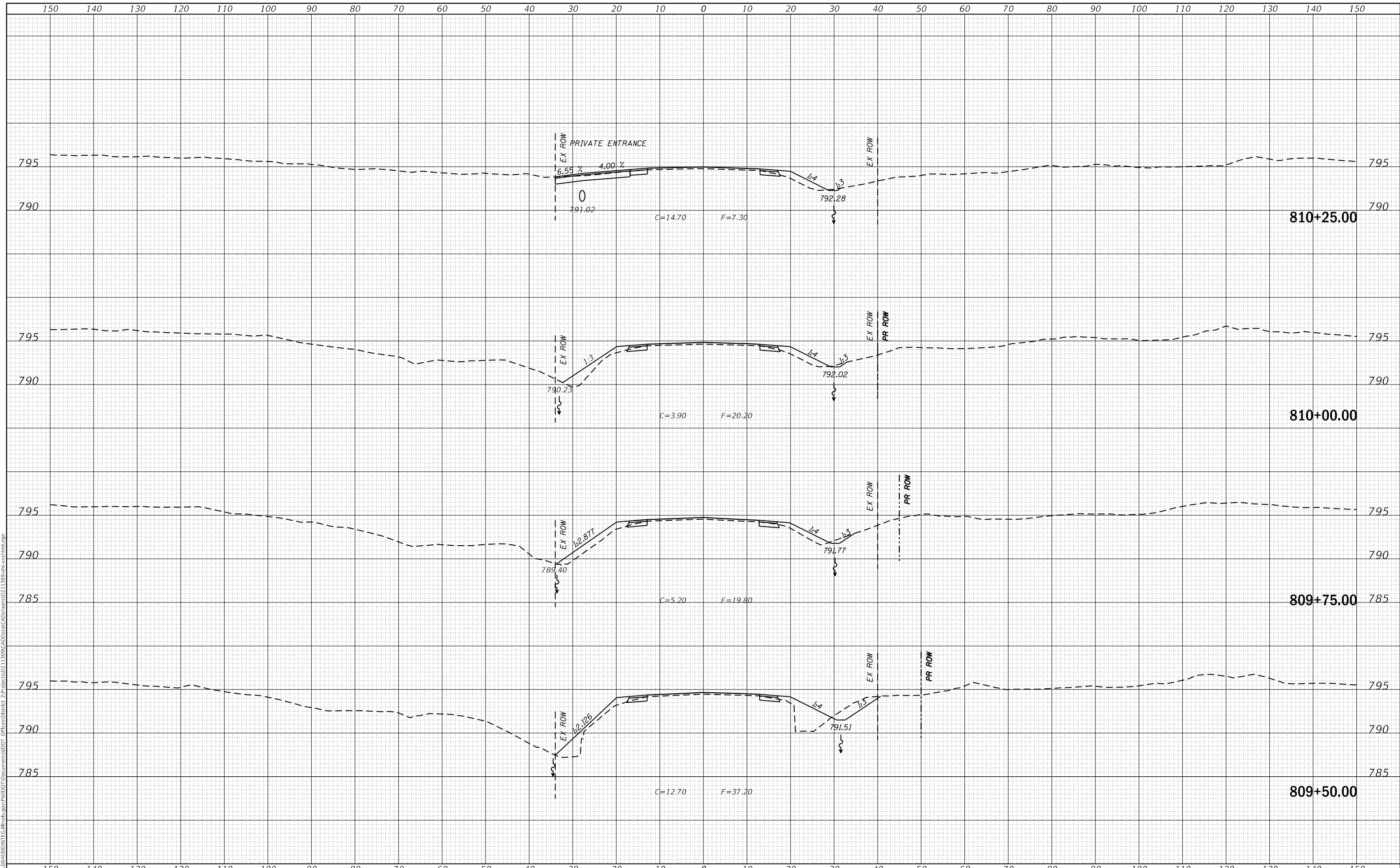
SCALE: SHEET OF SHEETS STA. 808+00.00 TO STA. 808+50.00

F.A.S. RTE. 1188	SECTION *	COUNTY HENRY	TOTAL SHEETS 697	SHEET NO. 662
CONTRACT NO. 64F50				
ILLINOIS FED. AID PROJECT				

DATE	
BY	
FINAL SURVEY	SURVEYED
NOTE BOOK	PLOTTED
NO.	TEMPLATE
	AREAS CHECKED

DATE	
BY	
ORIGINAL SURVEY	SURVEYED
NOTE BOOK	PLOTTED
NO.	TEMPLATE
	AREAS CHECKED

MODEL: Defn.rvt
 FILE NAME: D:\118R5-4\EBID\NTC\Illinois\pwp\WIDOT\Documents\DOT Office\District 2\Projects\0211309\CA0\Draws\CAD\Draws\0211309-snc-x-section.html.dgn



USER NAME = cushmanbw	DESIGNED -	REVISED -
	DRAWN -	REVISED -
PLOT SCALE = 20.0000' / in.	CHECKED -	REVISED -
PLOT DATE = 8/24/2017	DATE -	REVISED -

**STATE OF ILLINOIS
DEPARTMENT OF TRANSPORTATION**

US 150 X-SECTIONS

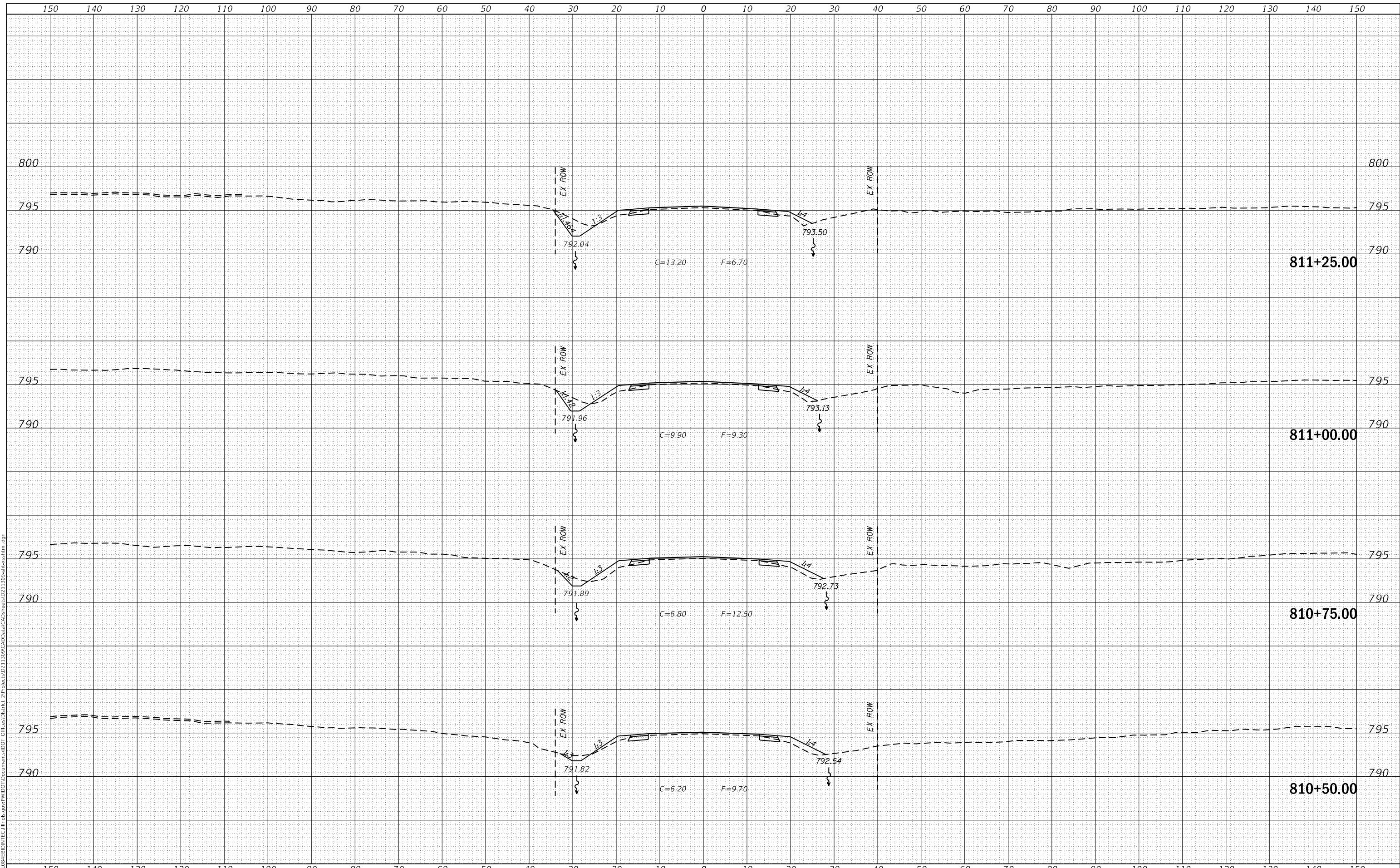
SCALE: SHEET OF SHEETS STA. 809+50.00 TO STA. 810+25.00

F.A.S. RTE. 1188	SECTION *	COUNTY HENRY	TOTAL SHEETS 697	SHEET NO. 664
CONTRACT NO. 64F50				
ILLINOIS FED. AID PROJECT				

DATE	
BY	
SURVEYED	
PLOTTED	
TEMPLATE	
AREAS CHECKED	
FINAL SURVEY NO.	
NOTE BOOK NO.	
AREAS CHECKED	

DATE	
BY	
SURVEYED	
PLOTTED	
TEMPLATE	
AREAS CHECKED	
ORIGINAL SURVEY NO.	
NOTE BOOK NO.	
AREAS CHECKED	

MODEL: Defn.dwg
FILE NAME: D:\118R5-4\FEB18\INT\G:\Illinois\gov\PWIDOT\Documents\DOT Office\District 2\Projects\0211309\CAD\Drawings\0211309-sr-x-section.dgn



USER NAME =	cushmanbw	DESIGNED -	REVISIED -
		DRAWN -	REVISIED -
PLOT SCALE =	20.0000' / in.	CHECKED -	REVISIED -
PLOT DATE =	8/24/2017	DATE -	REVISIED -

**STATE OF ILLINOIS
DEPARTMENT OF TRANSPORTATION**

US 150 X-SECTIONS

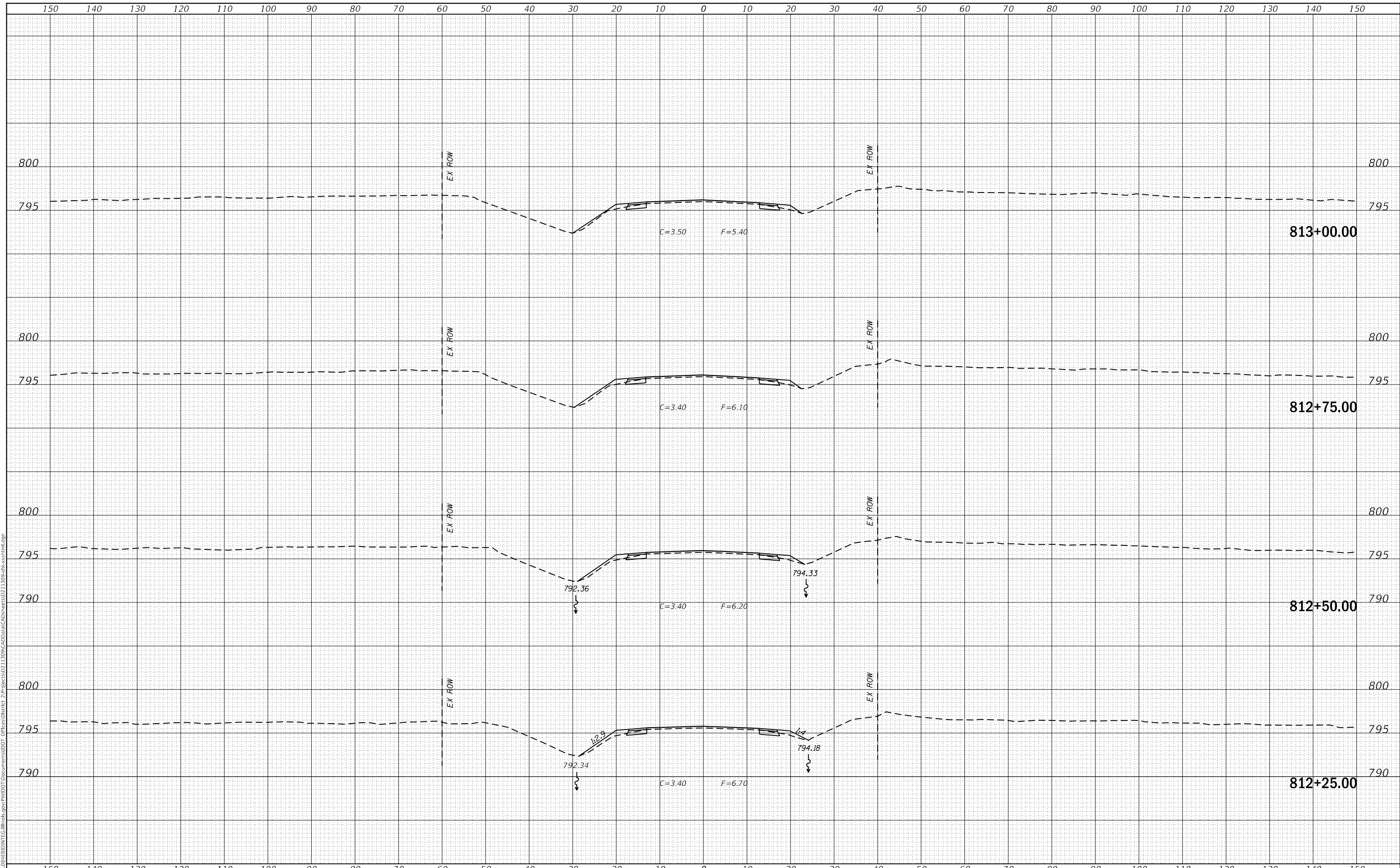
SCALE: SHEET OF SHEETS STA. 810+50.00 TO STA. 811+25.00

F.A.S. RTE.	SECTION	COUNTY	TOTAL SHEETS	SHEET NO.
1188	*	HENRY	697	665
CONTRACT NO. 64F50				
ILLINOIS FED. AID PROJECT				
* 118R5-4 & 118T-1				

DATE	
BY	
FINAL SURVEY	SURVEYED
NOTE BOOK	PLOTTED
NO.	TEMPLATE
	AREAS CHECKED
	AREAS CHECKED

DATE	
BY	
ORIGINAL SURVEY	SURVEYED
NOTE BOOK	PLOTTED
NO.	TEMPLATE
	AREAS CHECKED
	AREAS CHECKED

MODEL: Defaulr
 FILE NAME: D:\ILLINOIS\BID\NTC\Illinois\pwp\WIDOT\Documents\DOT Offices\District 2\Projects\0211309\CAD\Drawings\0211309-spc-x-sections.dgn



USER NAME = cushmanbw	DESIGNED -	REVISED -
	DRAWN -	REVISED -
PLOT SCALE = 20.0000' / in.	CHECKED -	REVISED -
PLOT DATE = 8/24/2017	DATE -	REVISED -

**STATE OF ILLINOIS
DEPARTMENT OF TRANSPORTATION**

US 150 X-SECTIONS

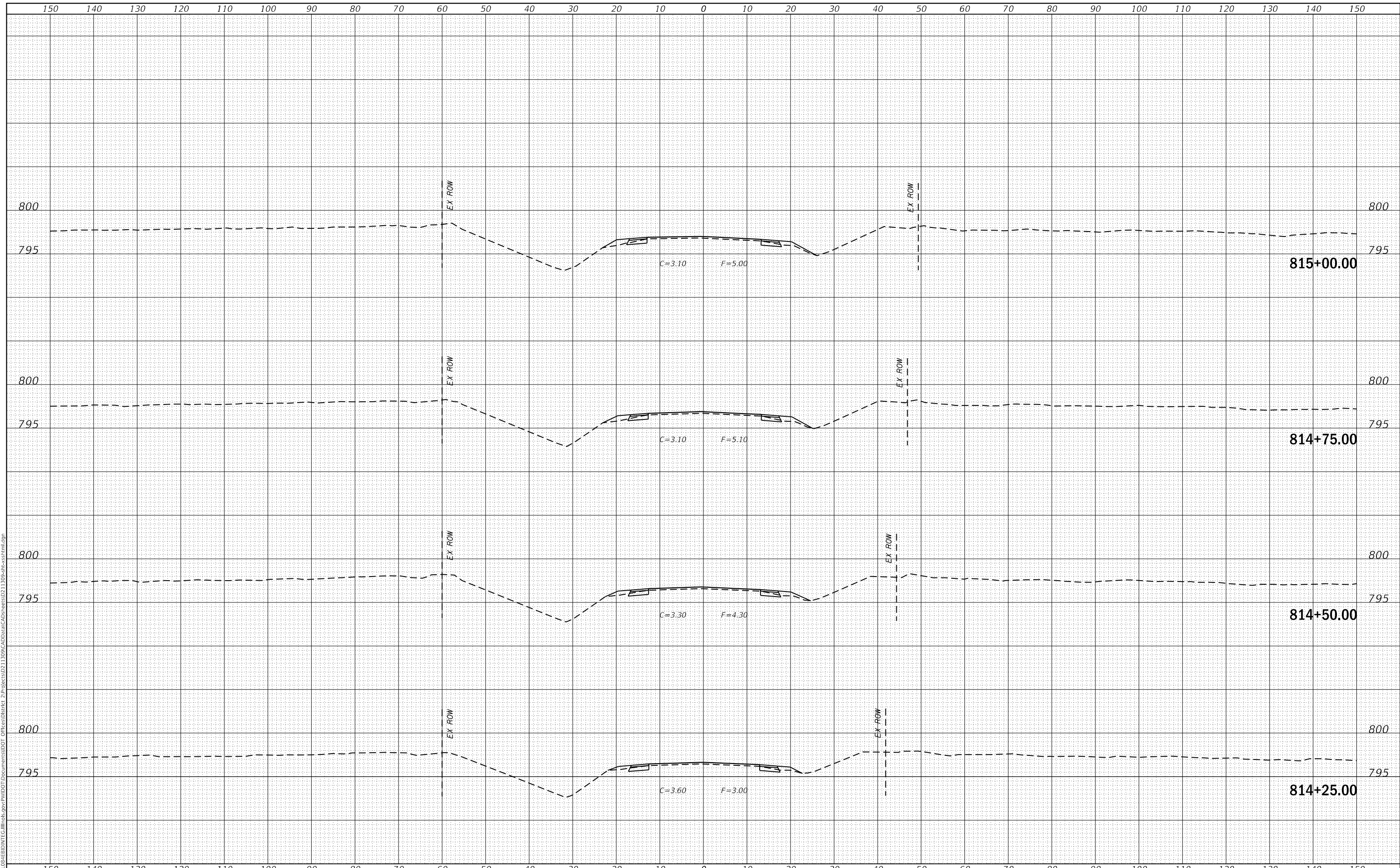
SCALE: SHEET OF SHEETS STA. 812+25.00 TO STA. 813+00.00

F.A.S. RTE.	SECTION	COUNTY	TOTAL SHEETS	SHEET NO.
1188	*	HENRY	697	667
CONTRACT NO. 64F50				
ILLINOIS FED. AID PROJECT				

FINAL SURVEY NO.	SURVEYED	DATE
NOTE BOOK	PLOTTED	
	TEMPLATE	
	AREAS CHECKED	

ORIGINAL SURVEY NO.	SURVEYED	DATE
NOTE BOOK	PLOTTED	
	TEMPLATE	
	AREAS CHECKED	

MODEL: Defaulr
 FILE NAME: D:\ILLINOIS\EBID\NTC\Illinois\pwp\WIDOT\Documents\DOT Offices\District 2\Projects\0211309\CAD\Draws\CAD\Draws\0211309-x-section.html.dgn



USER NAME =	cushmanbw	DESIGNED -	REVISD -
		DRAWN -	REVISD -
PLOT SCALE =	20.0000' / in.	CHECKED -	REVISD -
PLOT DATE =	8/24/2017	DATE -	REVISD -

**STATE OF ILLINOIS
DEPARTMENT OF TRANSPORTATION**

US 150 X-SECTIONS

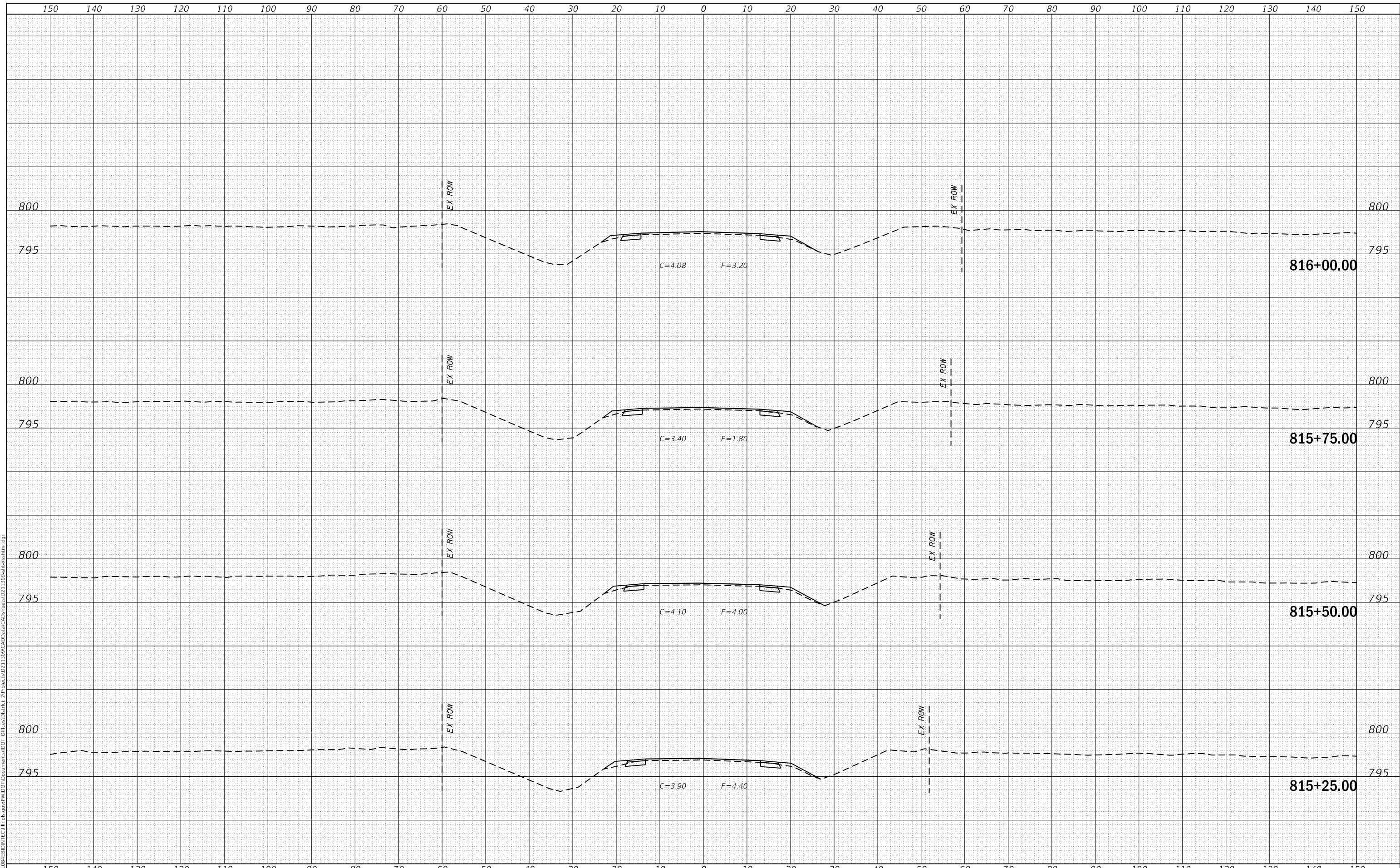
SCALE: SHEET OF SHEETS STA. 814+25.00 TO STA. 815+00.00

F.A.S. RTE.	SECTION	COUNTY	TOTAL SHEETS	SHEET NO.
1188	*	HENRY	697	669
CONTRACT NO. 64F50				

FINAL SURVEY	SURVEYED	BY	DATE
NOTE BOOK	PLOTTED		
NO.	TEMPLATE		
	AREAS CHECKED		
	AREAS CHECKED		

ORIGINAL SURVEY	SURVEYED	BY	DATE
NOTE BOOK	PLOTTED		
NO.	TEMPLATE		
	AREAS CHECKED		
	AREAS CHECKED		

MODEL: Defaul
 FILE NAME: D:\work\815\BID\INTC\Illinois\pwp\WIDOT\Documents\DOT Office\District 2\Projects\0211309\CAD\Draws\CAD\Draws\0211309-x-section.html.dgn



USER NAME =	cushmanbw	DESIGNED -	REVISD -
		DRAWN -	REVISD -
PLOT SCALE =	20.0000 ' / in.	CHECKED -	REVISD -
PLOT DATE =	8/24/2017	DATE -	REVISD -

**STATE OF ILLINOIS
DEPARTMENT OF TRANSPORTATION**

US 150 X-SECTIONS

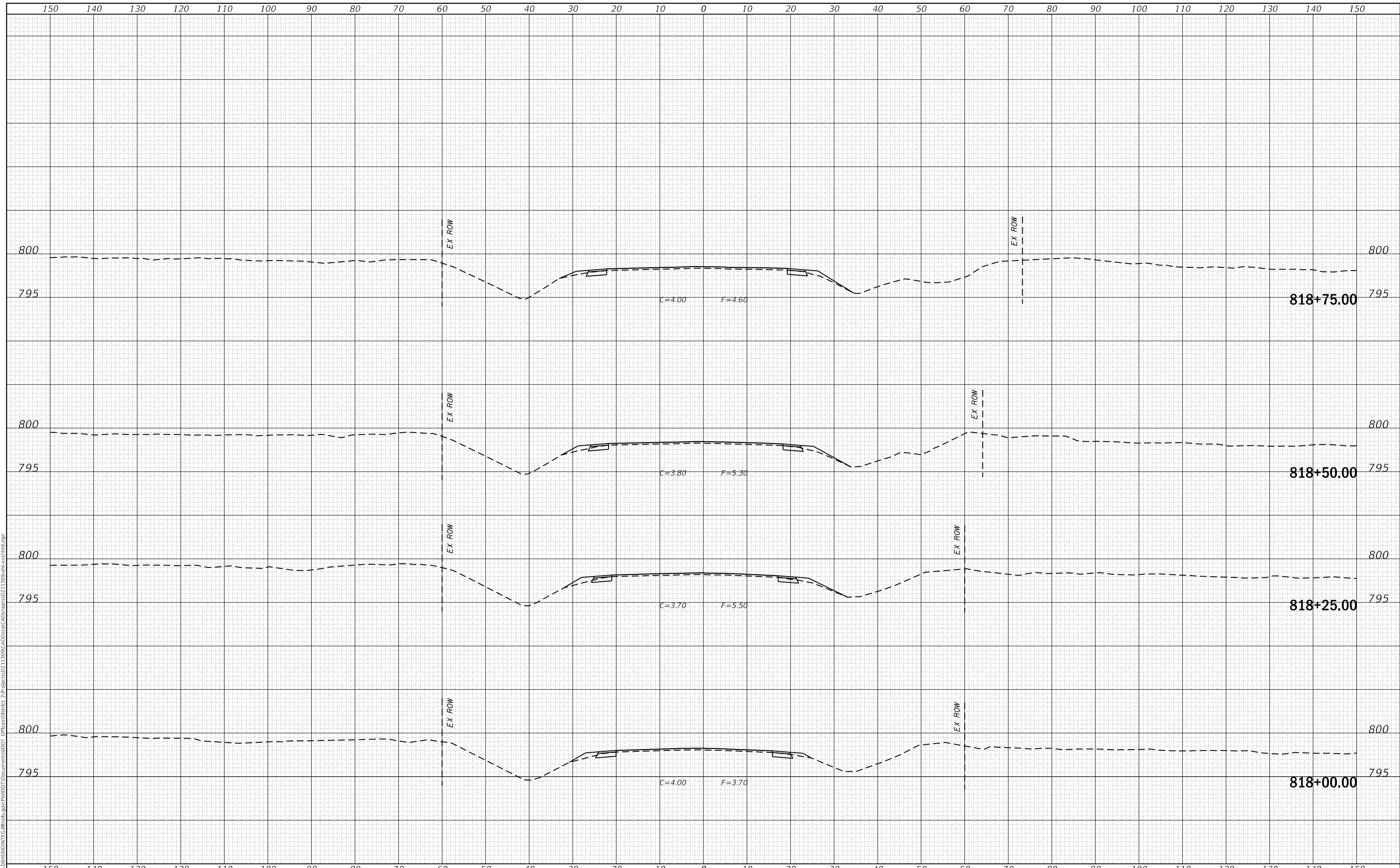
SCALE: SHEET OF SHEETS STA. 815+25.00 TO STA. 816+00.00

F.A.S. RTE.	SECTION	COUNTY	TOTAL SHEETS	SHEET NO.
1188	*	HENRY	697	670
CONTRACT NO. 64F50				

FINAL SURVEY NO.	SURVEYED	DATE
NOTE BOOK	PLOTTED	
AREAS CHECKED	TEMPLATE	
	AREAS CHECKED	

ORIGINAL SURVEY NO.	SURVEYED	DATE
NOTE BOOK	PLOTTED	
AREAS CHECKED	TEMPLATE	
	AREAS CHECKED	

MODEL: Defn.rvt
FILE NAME: D:\1185-4\EBID\NTC\Illinois\pwp\WIDOT\Documents\DOT Office\District 2\Projects\0211309\CAD\Drawings\CAD\areas\0211309-x-sections.html.dgn



USER NAME = cushmanbw	DESIGNED -	REVISED -
	DRAWN -	REVISED -
PLOT SCALE = 20.0000' / in.	CHECKED -	REVISED -
PLOT DATE = 8/24/2017	DATE -	REVISED -

**STATE OF ILLINOIS
DEPARTMENT OF TRANSPORTATION**

US 150 X-SECTIONS

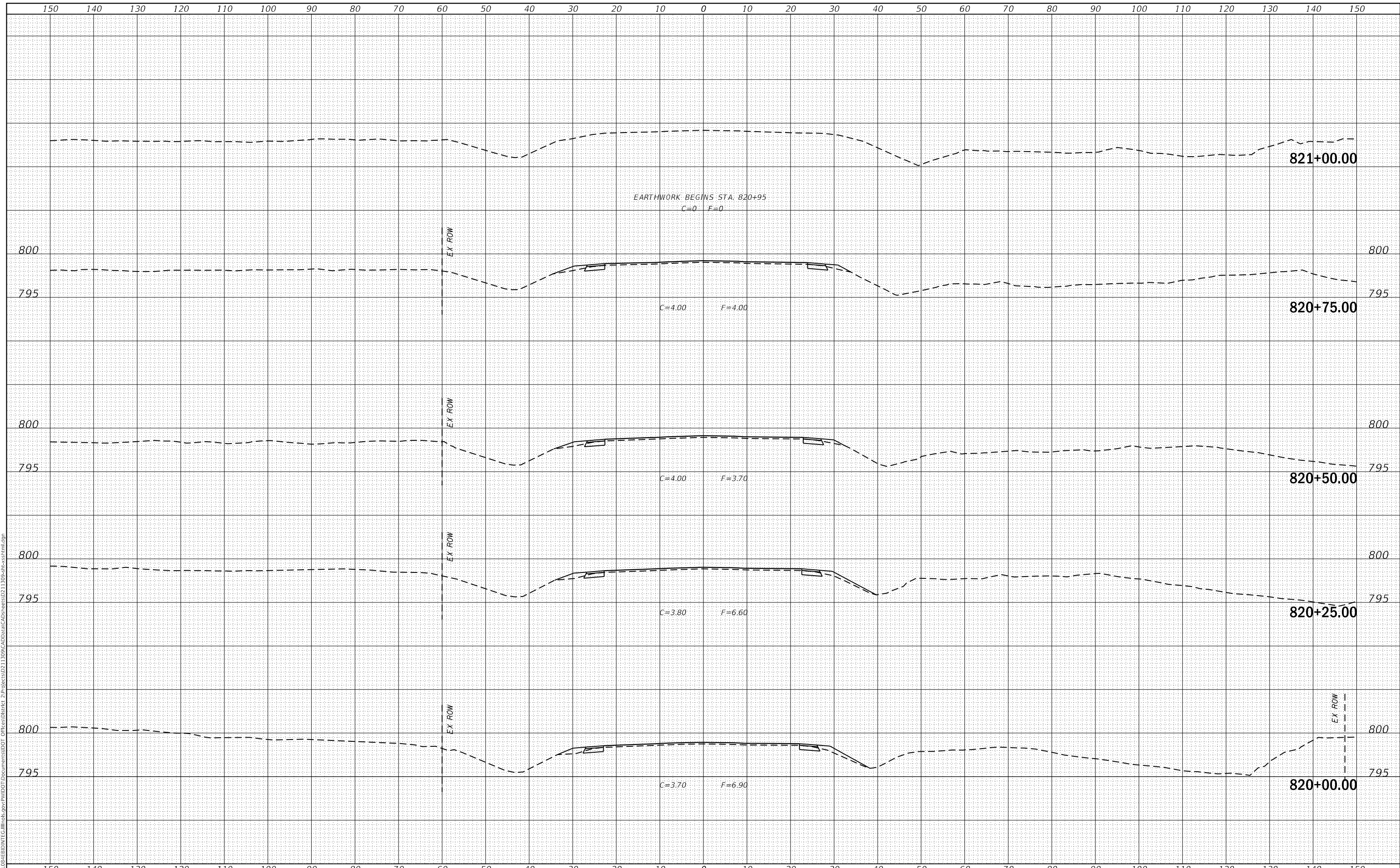
SCALE: SHEET OF SHEETS STA. 818+00.00 TO STA. 818+75.00

F.A.S. RTE. 1188	SECTION *	COUNTY HENRY	TOTAL SHEETS 697	SHEET NO. 673
CONTRACT NO. 64F50				
ILLINOIS FED. AID PROJECT				

DATE	
BY	
FINAL SURVEY	SURVEYED
NOTE BOOK	PLOTTED
NO.	TEMPLATE
	AREAS CHECKED
	AREAS CHECKED

DATE	
BY	
ORIGINAL SURVEY	SURVEYED
NOTE BOOK	PLOTTED
NO.	TEMPLATE
	AREAS CHECKED
	AREAS CHECKED

MODEL: Defn.dwg
FILE NAME: D:\ILLINOIS\EBID\INT\Ca Illinois\pwp\WIDOT\Documents\DOT Offices\District 2\Projects\0211309\CA0\Draws\CAD\Areas\0211309-snc-x-section.dgn



USER NAME = cushmanbw	DESIGNED -	REVISED -
	DRAWN -	REVISED -
PLOT SCALE = 20.0000' / in.	CHECKED -	REVISED -
PLOT DATE = 8/24/2017	DATE -	REVISED -

**STATE OF ILLINOIS
DEPARTMENT OF TRANSPORTATION**

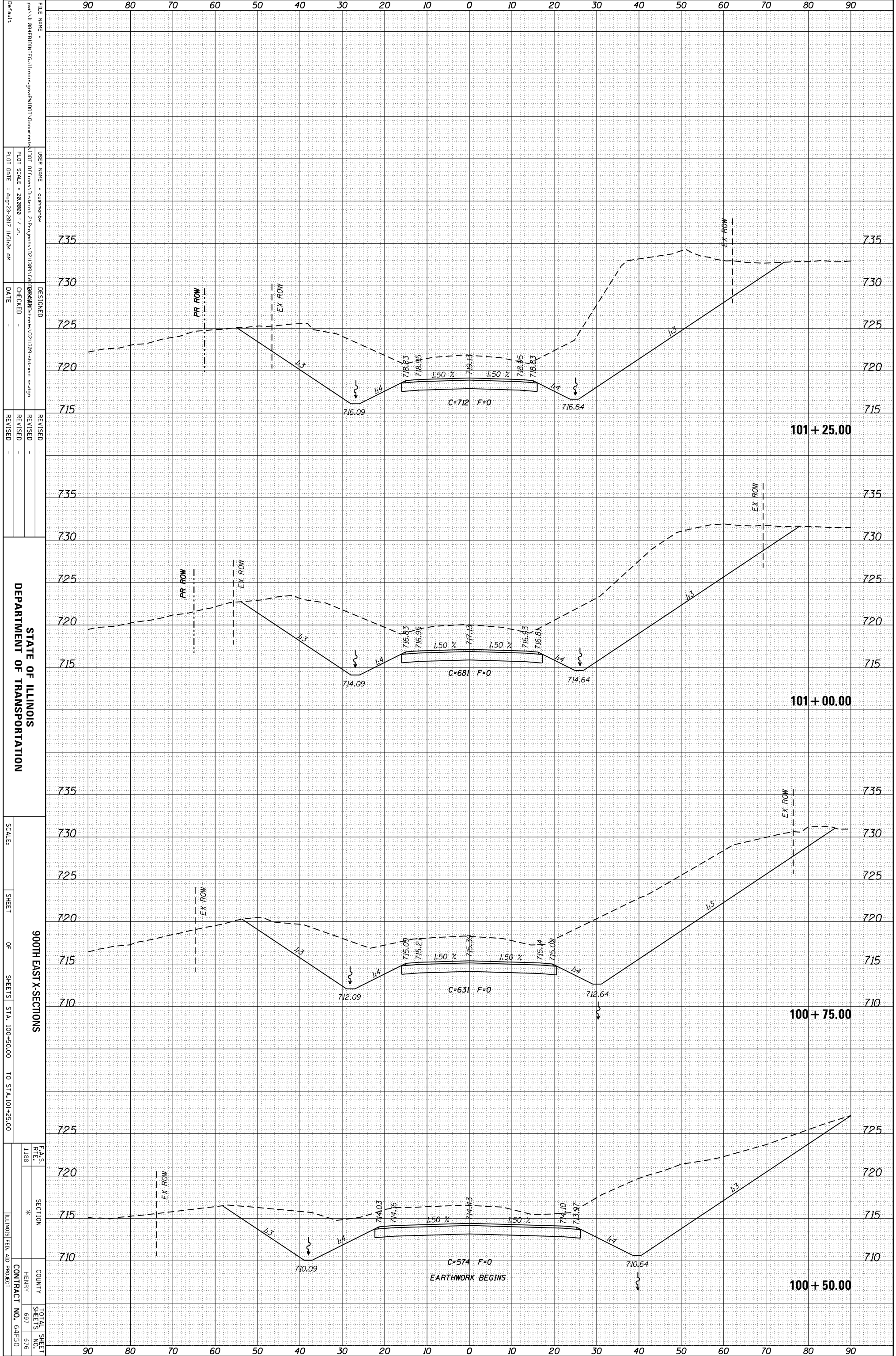
US 150 X-SECTIONS

SCALE: SHEET OF SHEETS STA. 820+00.00 TO STA. 821+00.00

F.A.S. RTE. 1188	SECTION *	COUNTY HENRY	TOTAL SHEETS 697	SHEET NO. 675
CONTRACT NO. 64F50				
ILLINOIS FED. AID PROJECT				

ORIGINAL SURVEY	SURVEYED _____	BY _____	DATE _____
NOTE BOOK	PLOTTED _____		
	TEMPLATE _____		
	AREAS _____		
	AREAS CHECKED _____		

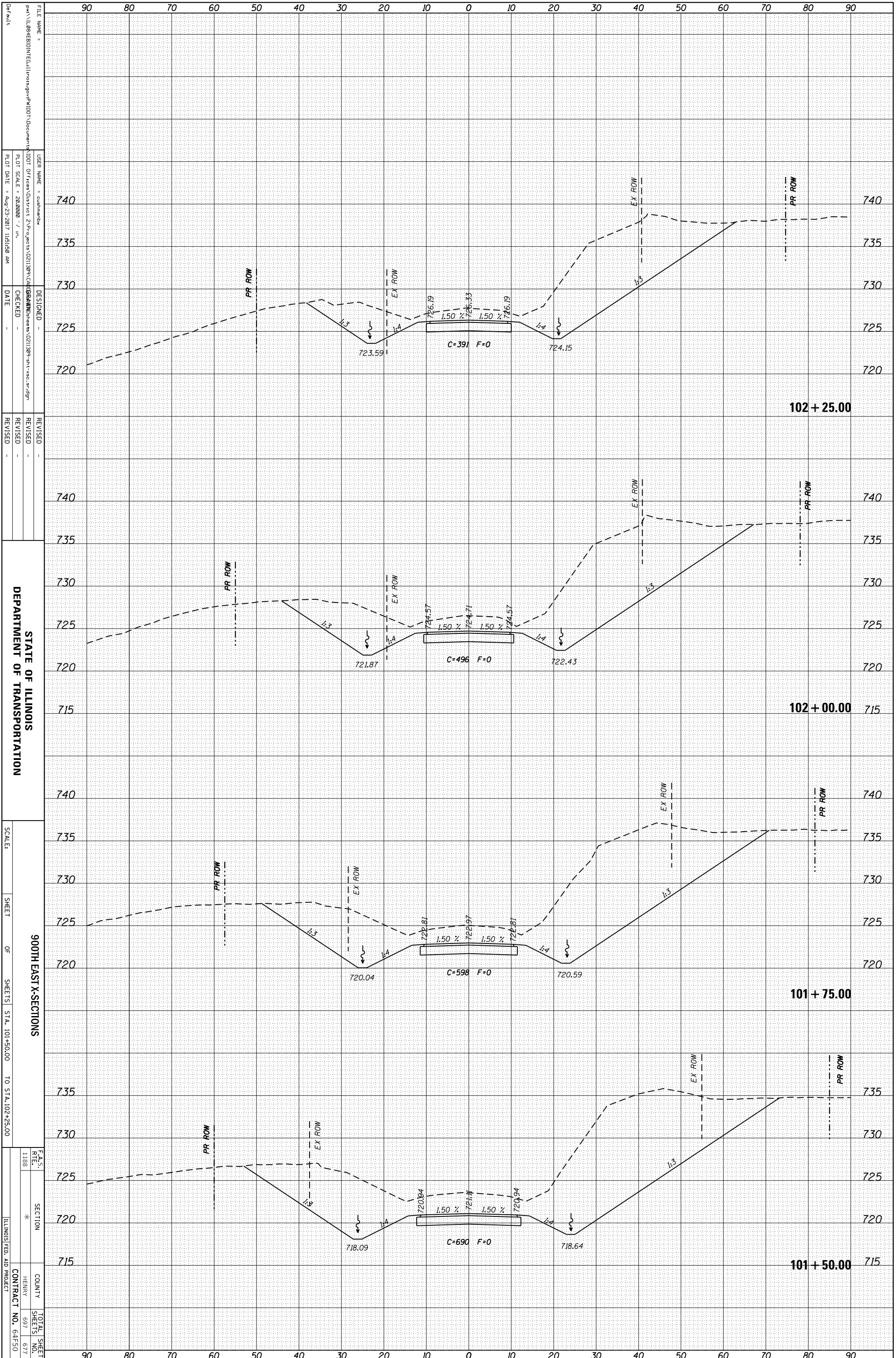
FINAL SURVEY	SURVEYED _____	BY _____	DATE _____
NOTE BOOK	PLOTTED _____		
	TEMPLATE _____		
	AREAS _____		
	AREAS CHECKED _____		



FILE NAME = ...
 USER NAME = ...
 PLOT SCALE = 28.0000' / in.
 PLOT DATE = Aug 23 2017 11:51:04 AM
 DESIGNED -
 CHECKED -
 DATE -
 REVISIONS -
 REVISION -
 REVISION -
 REVISION -
 DEPARTMENT OF TRANSPORTATION
 SCALE: SHEET OF SHEETS STA. 100+50.00 TO STA. 101+25.00
 900TH EAST X-SECTIONS
 F.A.S. 1188
 SECTION *
 COUNTY HENRY
 HENRY 697
 CONTRACT NO. 64F50
 TOTAL SHEET SHEETS 676

ORIGINAL SURVEY	SURVEYED	BY	DATE
NOTE BOOK	PLOTTED		
	TEMPLATE		
	AREAS		
	AREAS CHECKED		

FINAL SURVEY	SURVEYED	BY	DATE
NOTE BOOK	PLOTTED		
	TEMPLATE		
	AREAS		
	AREAS CHECKED		



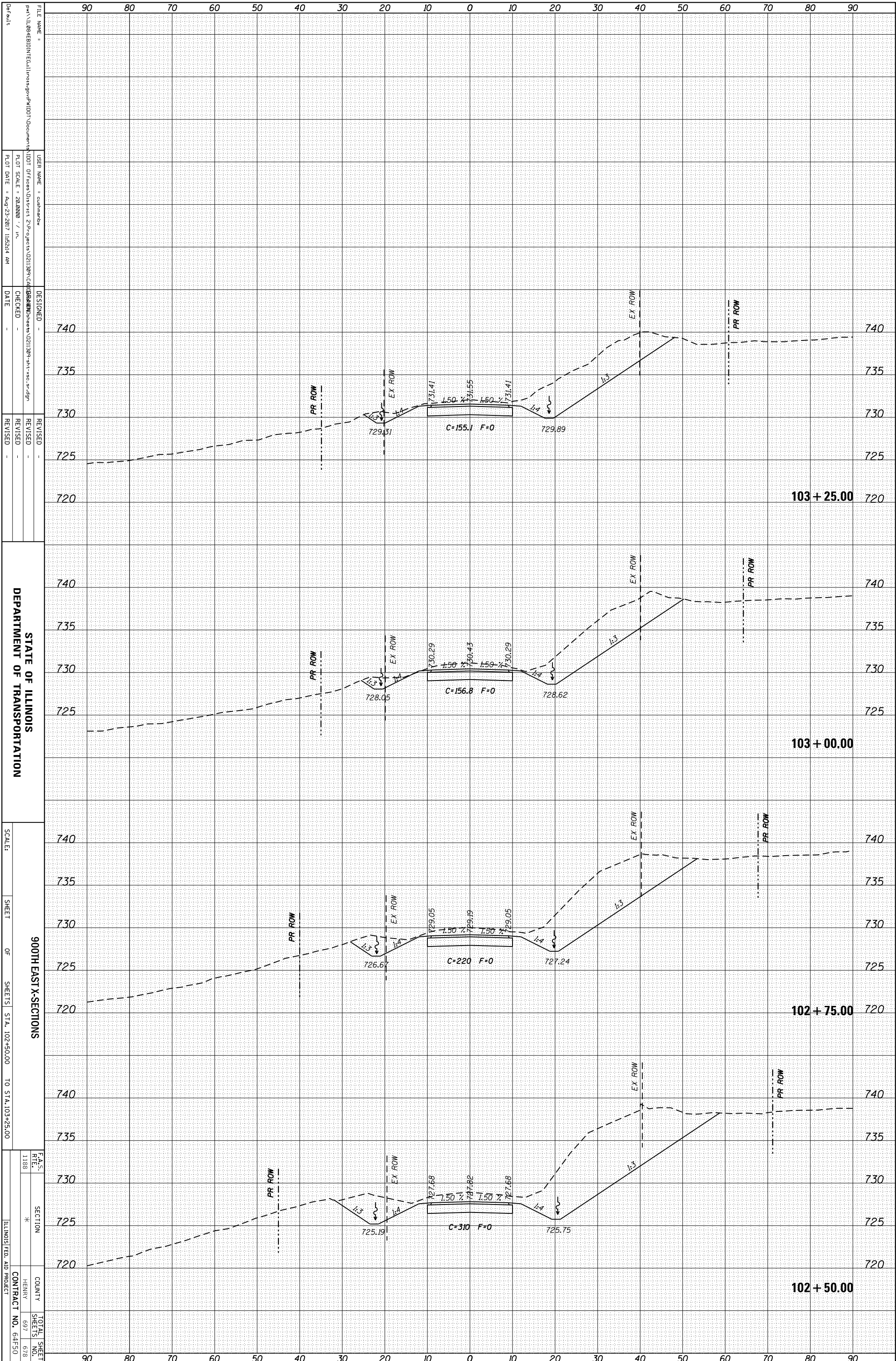
STATE OF ILLINOIS
 DEPARTMENT OF TRANSPORTATION

900TH EAST X-SECTIONS

FILE NAME	USER NAME	DESIGNED	REVISOR
DATE	CHECKED	DATE	REVISOR
SCALE	SHEET	SHEETS	STA.
SCALE	SHEET	SHEETS	STA.
SECTION	COUNTY	TOTAL SHEETS	CONTRACT NO.
SECTION	COUNTY	TOTAL SHEETS	CONTRACT NO.

ORIGINAL SURVEY	SURVEYED	BY	DATE
NOTE BOOK	PLOTTED		
	TEMPLATE		
	AREAS		
	AREAS CHECKED		

FINAL SURVEY	SURVEYED	BY	DATE
NOTE BOOK	PLOTTED		
	TEMPLATE		
	AREAS		
	AREAS CHECKED		



STATE OF ILLINOIS
DEPARTMENT OF TRANSPORTATION

900TH EAST X-SECTIONS
SCALE: SHEET OF SHEETS STA. 102+50.00 TO STA. 103+25.00

F.A.S. RTE. 1188	SECTION *	COUNTY HENRY	TOTAL SHEETS 697
		CONTRACT NO. 64F50	SHEET NO. 678

* 1188S-4 & 1187-1

FILE NAME: ...
USER NAME: ...
PLOT SCALE: 28.0000 / in.
PLOT DATE: Aug 23 2017 11:52:14 AM

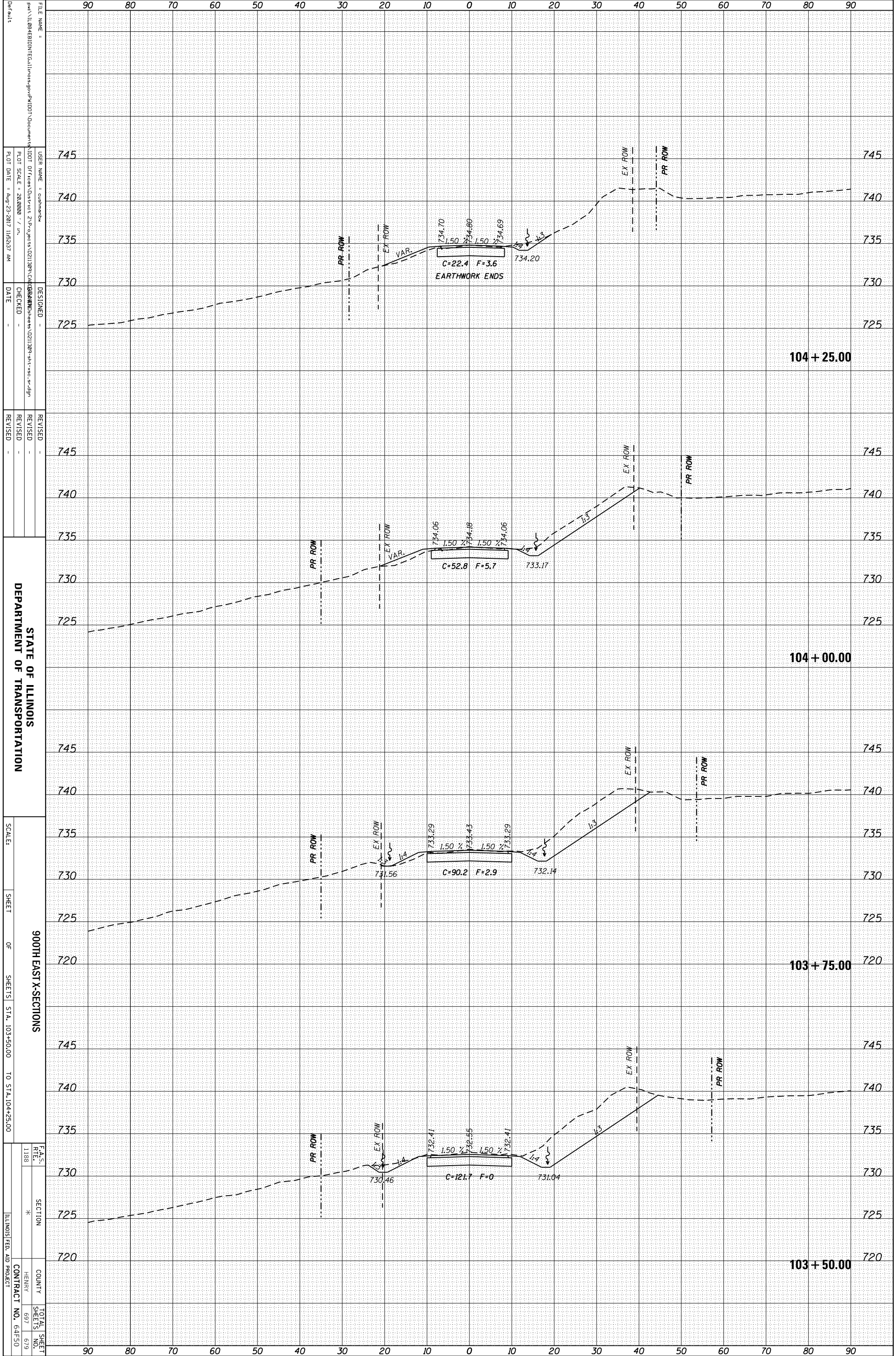
DESIGNED: ...
CHECKED: ...
DATE: ...

REVISIONS:
REVISION NO. 1
REVISION DESCRIPTION

ILLINOIS FED. AID PROJECT

ORIGINAL SURVEY	SURVEYED	BY	DATE
NOTE BOOK	PLOTTED		
	TEMPLATE		
	AREAS		
	CHECKED		

FINAL SURVEY	SURVEYED	BY	DATE
NOTE BOOK	PLOTTED		
	TEMPLATE		
	AREAS		
	CHECKED		

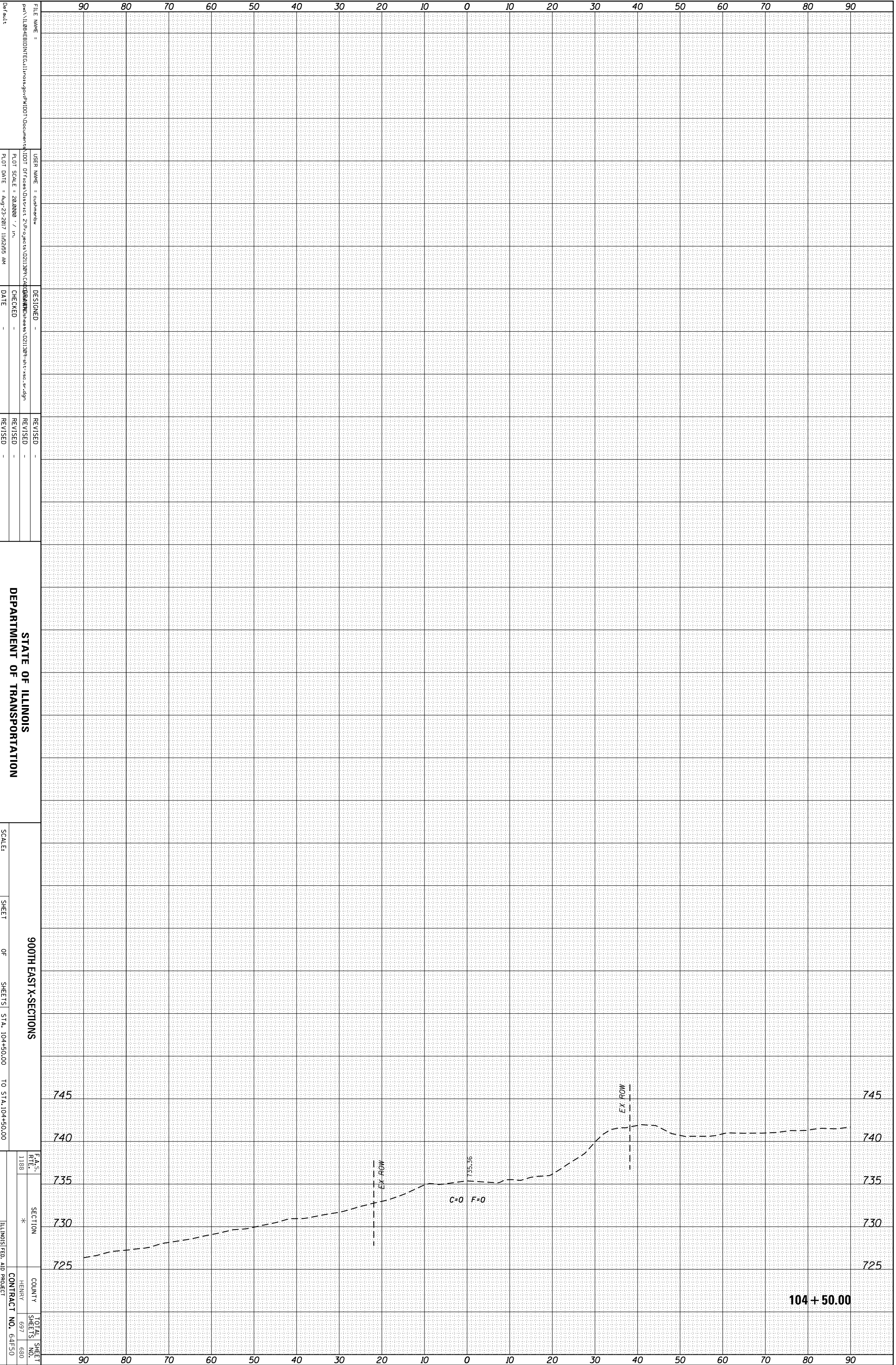


FILE NAME:
 USER NAME:
 PLOT SCALE:
 PLOT DATE:
 DESIGNED:
 CHECKED:
 DATE:
 REVISIONS:
 REVISION:
 REVISION:
 REVISION:
 DEPARTMENT OF TRANSPORTATION
 SCALE:
 SHEET OF SHEETS
 STA. 103+50.00 TO STA. 104+25.00
 900TH EAST X-SECTIONS
 F.A.S. RTE. 1188
 SECTION *
 COUNTY HENRY
 CONTRACT NO. 64F50
 TOTAL SHEET SHEETS NO. 697 679
 ILLINOIS FED. AID PROJECT 11885-4 & 1187-1

90 80 70 60 50 40 30 20 10 0 10 20 30 40 50 60 70 80 90
 745
 740
 735
 730
 725
 104 + 25.00
 745
 740
 735
 730
 725
 104 + 00.00
 745
 740
 735
 730
 725
 720
 103 + 75.00
 745
 740
 735
 730
 725
 720
 103 + 50.00
 90 80 70 60 50 40 30 20 10 0 10 20 30 40 50 60 70 80 90

ORIGINAL SURVEY	SURVEYED _____	BY _____	DATE _____
NOTE BOOK	PLOTTED _____		
	TEMPLATE _____		
	AREAS _____		
	AREAS CHECKED _____		

FINAL SURVEY	SURVEYED _____	BY _____	DATE _____
NOTE BOOK	PLOTTED _____		
	TEMPLATE _____		
	AREAS _____		
	AREAS CHECKED _____		



FILE NAME =
 USER NAME =
 PLOT SCALE =
 PLOT DATE =

DESIGNED -
 CHECKED -
 DATE -

REVISID -
 REVISID -
 REVISID -

STATE OF ILLINOIS
 DEPARTMENT OF TRANSPORTATION

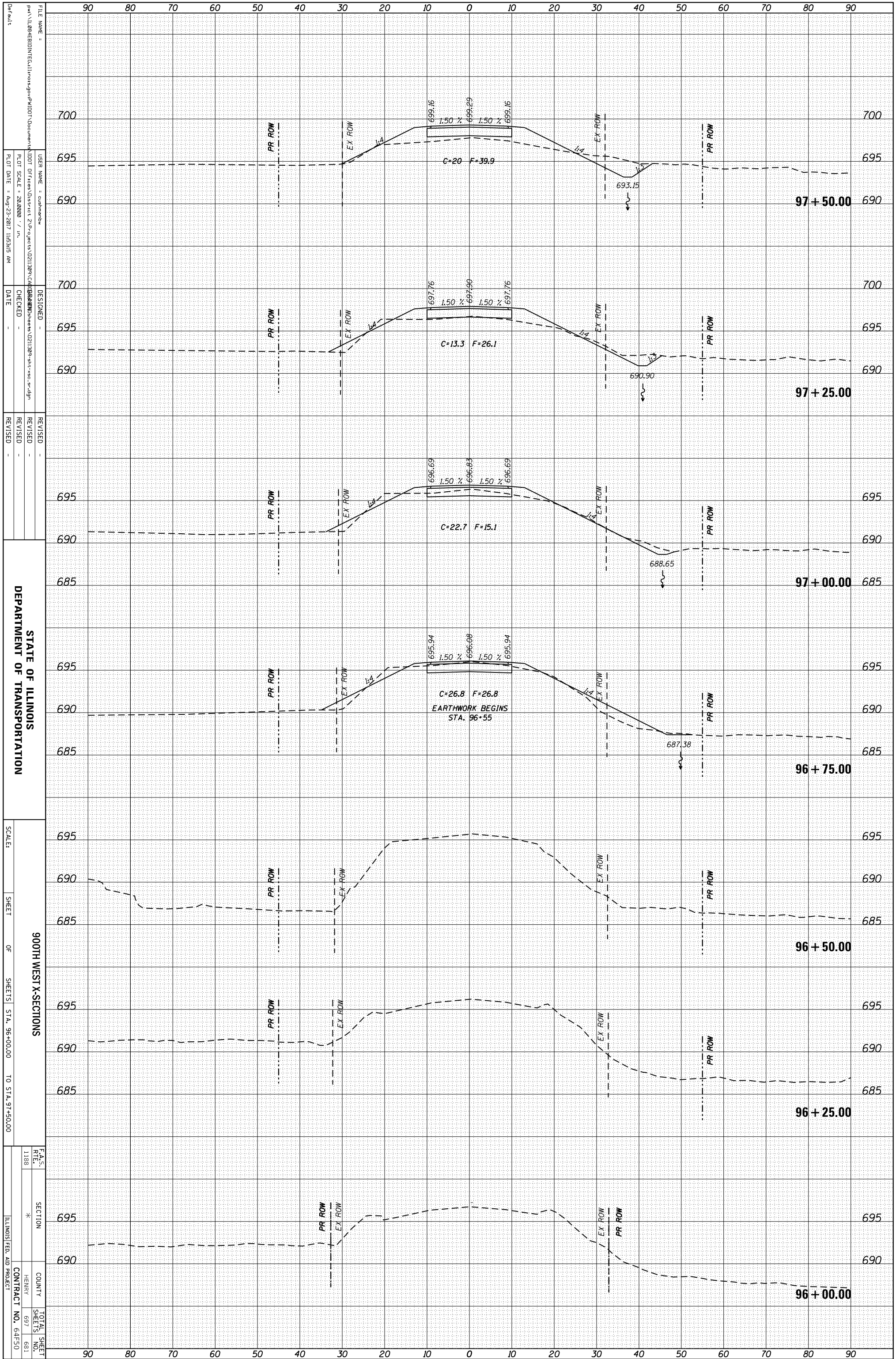
900TH EAST X-SECTIONS
 SCALE:
 SHEET OF SHEETS STA. 104+50.00 TO STA. 104+50.00

F.A.S. REF. 1188	SECTION *	COUNTY HENRY	TOTAL SHEETS 680
		CONTRACT NO. 64F50	

* 1188S-4 & 1187-1
 ILLINOIS FED. AID PROJECT

ORIGINAL SURVEY	SURVEYED _____	BY _____	DATE _____
NOTE BOOK	PLOTTED _____		
	TEMPLATE _____		
	AREAS _____		
	AREAS CHECKED _____		

FINAL SURVEY	SURVEYED _____	BY _____	DATE _____
NOTE BOOK	PLOTTED _____		
	TEMPLATE _____		
	AREAS _____		
	AREAS CHECKED _____		



STATE OF ILLINOIS
DEPARTMENT OF TRANSPORTATION

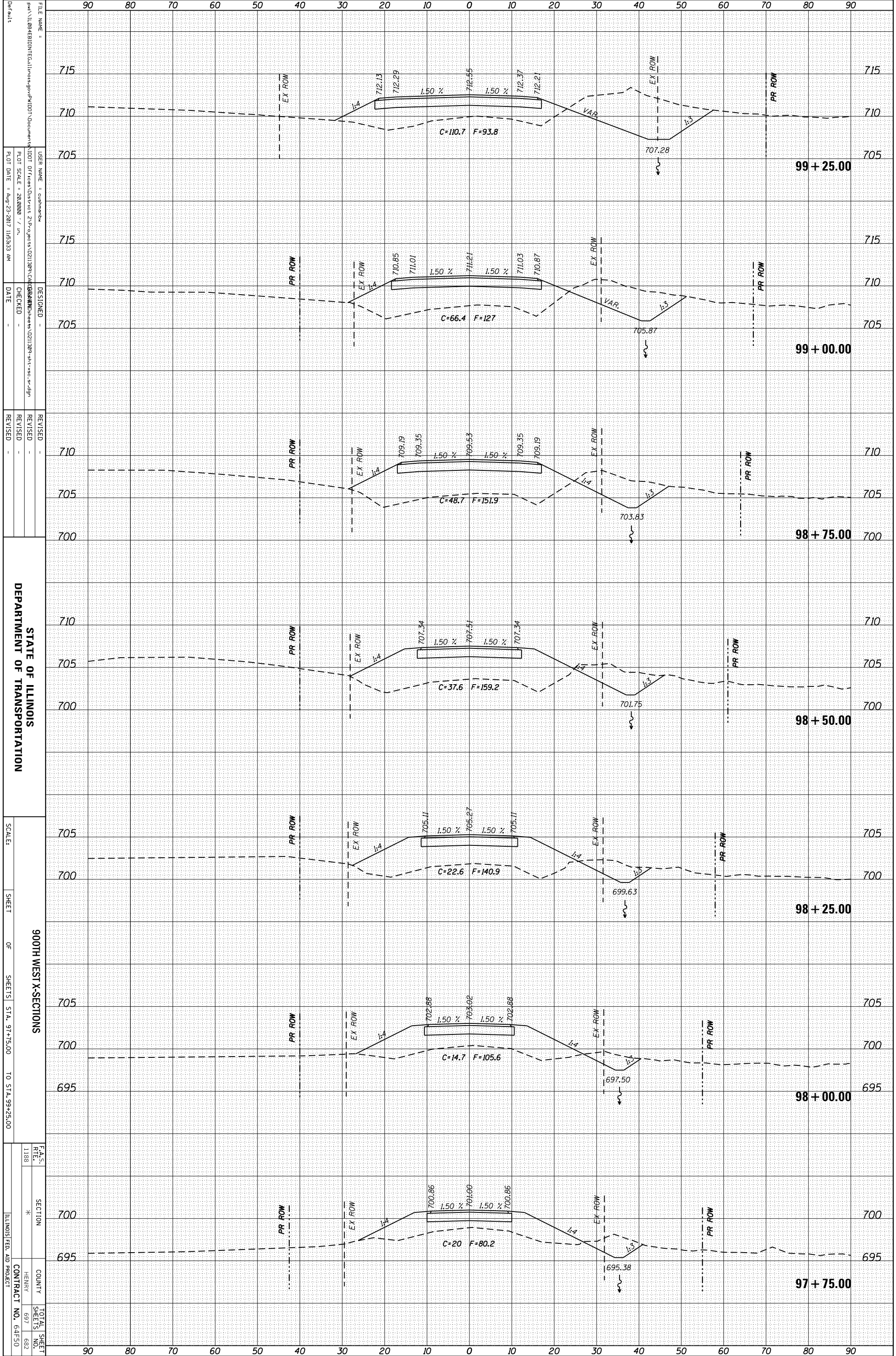
900TH WEST X-SECTIONS
SCALE: _____
SHEET _____ OF _____ SHEETS
STA. 96+00.00 TO STA. 97+50.00

F.A.S. RTE. 1188	SECTION *	COUNTY HENRY	TOTAL SHEETS 697
		CONTRACT NO. 64F50	SHEET NO. 681

* 1188S-4 & 1187-1

ORIGINAL SURVEY	SURVEYED _____	BY _____	DATE _____
NOTE BOOK	PLOTTED _____		
	TEMPLATE _____		
	AREAS _____		
	AREAS CHECKED _____		

FINAL SURVEY	SURVEYED _____	BY _____	DATE _____
NOTE BOOK	PLOTTED _____		
	TEMPLATE _____		
	AREAS _____		
	AREAS CHECKED _____		



FILE NAME =
 PROJECT: 0211387
 USER NAME =
 DESIGNER =
 CHECKED =
 DATE =

DESIGNED =
 REVISIONS:
 1
 2
 3

STATE OF ILLINOIS
 DEPARTMENT OF TRANSPORTATION

SCALE:
 SHEET OF SHEETS
 STA. 97+75.00 TO STA. 99+25.00

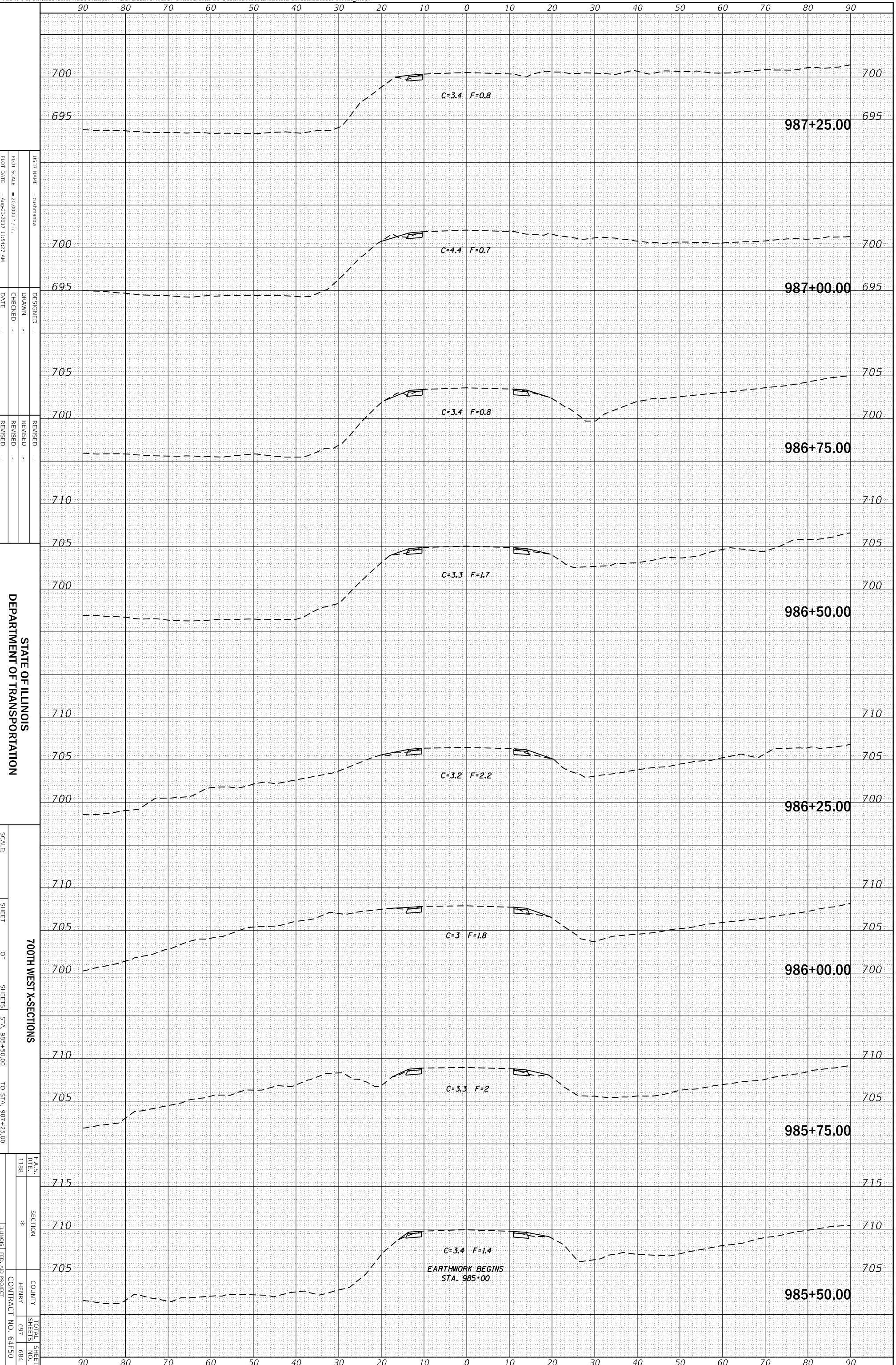
SECTION
 COUNTY
 HENRY
 CONTRACT NO. 64F50

11895-4 & 11897-1

ORIGINAL SURVEY	SURVEYED _____	BY _____	DATE _____
NOTE BOOK	PLOTTED _____		
	TEMPLATE _____		
	AREAS _____		
	AREAS CHECKED _____		

FINAL SURVEY	SURVEYED _____	BY _____	DATE _____
NOTE BOOK	PLOTTED _____		
	TEMPLATE _____		
	AREAS _____		
	AREAS CHECKED _____		

MODEL: Default
 FILE NAME: p:\IL084EBID\INTEG.Illinois.gov\PWIDOT\Documents\DOT Offices\District 2\Projects\0211309\CADData\CADsheets\0211309-sh1-xsc_ar.dgn



USER NAME = dushmanhw
 PLOT SCALE = 20.0000' = 1" / 40.0000'
 PLOT DATE = Aug 23 2017 11:54:27 AM

DESIGNED -
 DRAWN -
 CHECKED -
 DATE -

REVISED -
 REVISED -
 REVISED -

STATE OF ILLINOIS
 DEPARTMENT OF TRANSPORTATION

SCALE: _____
 SHEET _____ OF _____ SHEETS
 STA. 985+50.00 TO STA. 987+25.00

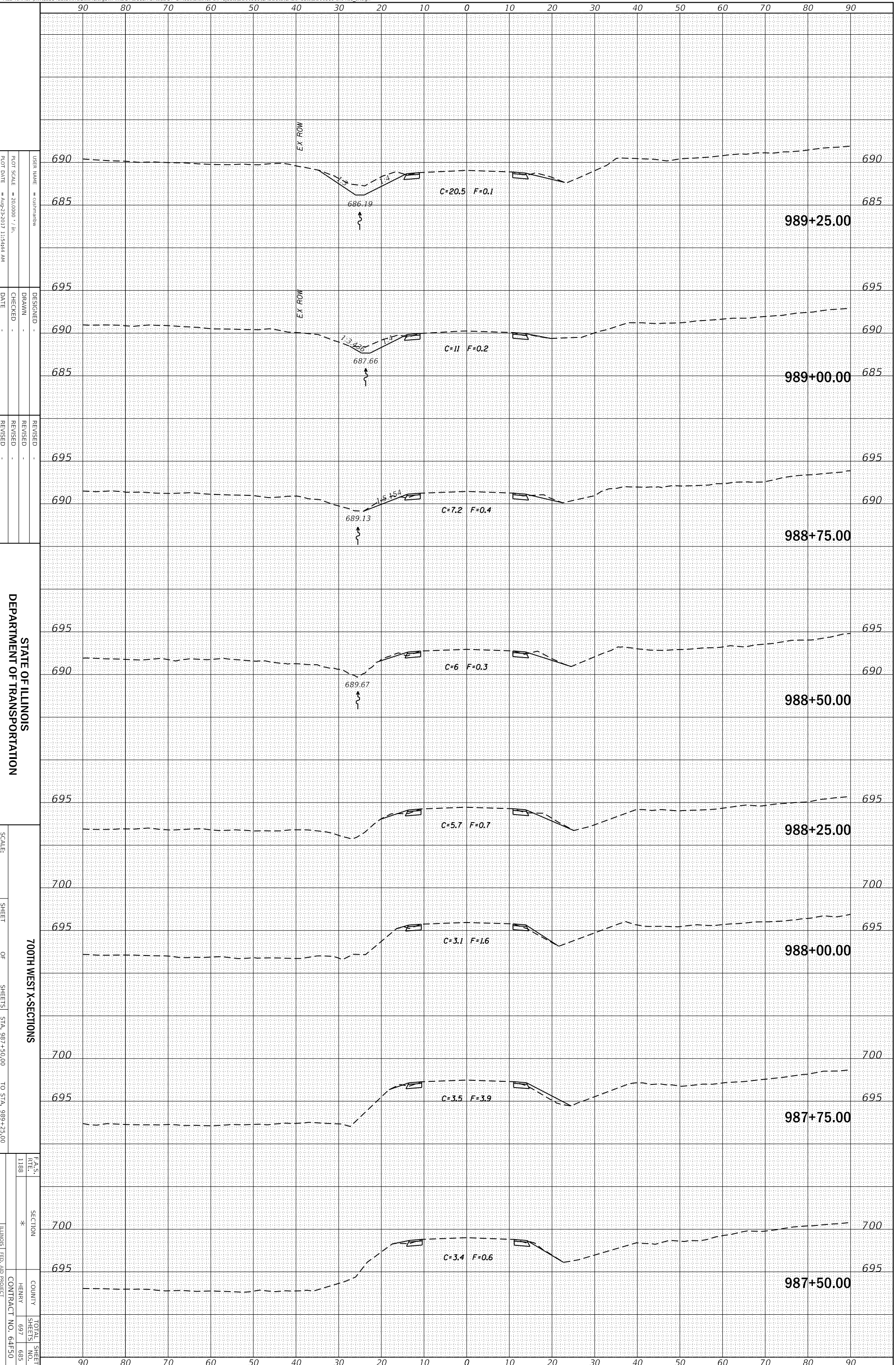
700TH WEST X-SECTIONS

F.A.S. RITE. 1188
 SECTION *
 COUNTY HENRY
 HENRY 697
 CONTRACT NO. 64F50

ORIGINAL SURVEY	SURVEYED _____	BY _____	DATE _____
NOTE BOOK	PLOTTED _____		
	TEMPLATE _____		
	AREAS CHECKED _____		
NO. _____			

FINAL SURVEY	SURVEYED _____	BY _____	DATE _____
NOTE BOOK	PLOTTED _____		
	TEMPLATE _____		
	AREAS CHECKED _____		
NO. _____			

MODEL: Default
 FILE NAME: p:\IL084EBID\INTEG\Illinois.gov\PWIDOT\Documents\DOT Offices\District 2\Projects\0211309\CADData\CADsheets\0211309-sht-xsc_ar.dgn



STATE OF ILLINOIS
 DEPARTMENT OF TRANSPORTATION

700TH WEST X-SECTIONS
 SCALE: SHEET OF SHEETS STA. 987+50.00 TO STA. 989+25.00

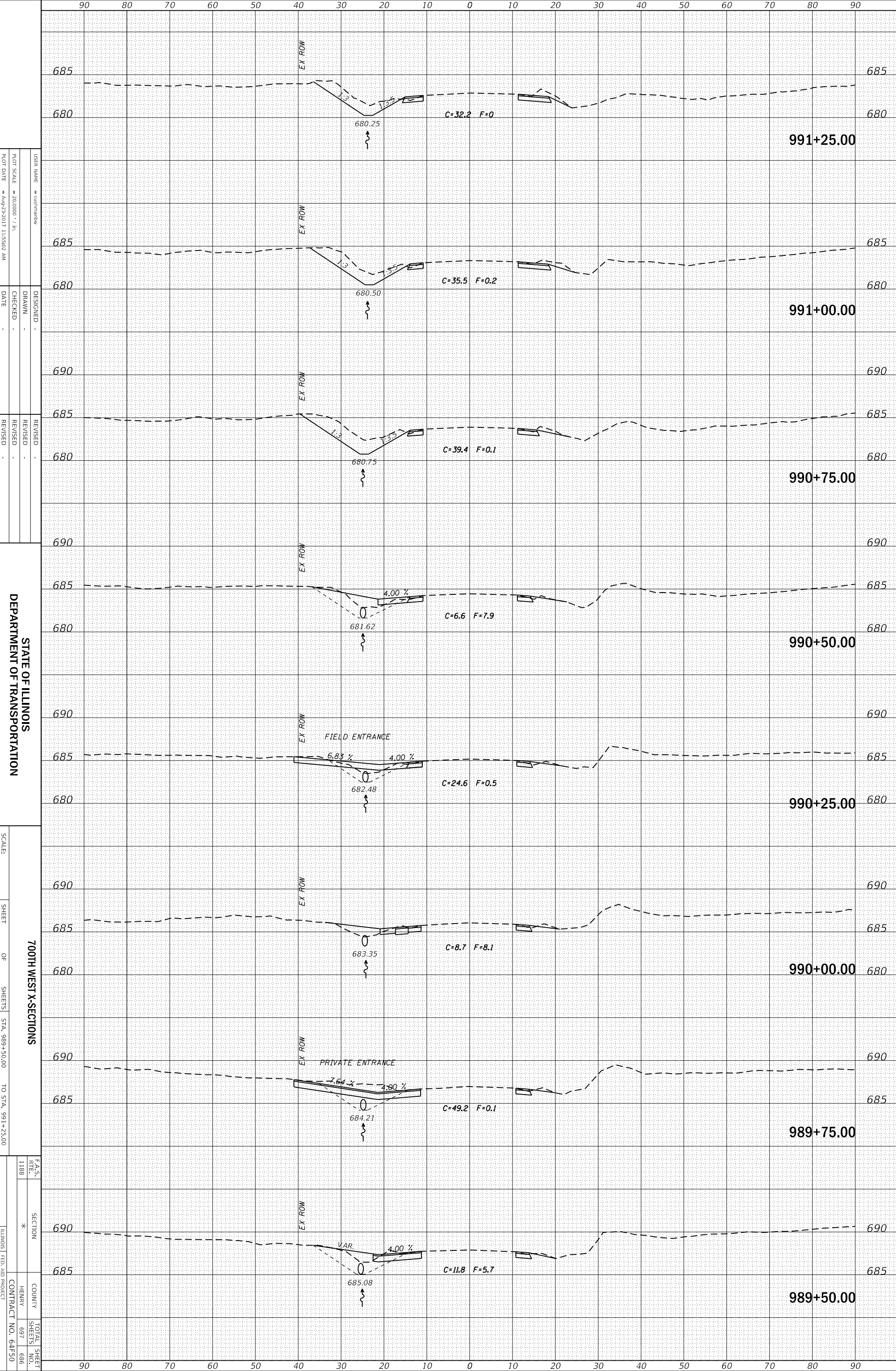
F.A.S. RTE. 1188	SECTION *	COUNTY HENRY	TOTAL SHEETS 685
		HENRY 697	
		CONTRACT NO. 64F50	

* 1188S-4 & 1187-1

ORIGINAL SURVEY	SURVEYED _____	BY _____	DATE _____
NOTE BOOK	PLOTTED _____		
	TEMPLATE _____		
	AREAS CHECKED _____		

FINAL SURVEY	SURVEYED _____	BY _____	DATE _____
NOTE BOOK	PLOTTED _____		
	TEMPLATE _____		
	AREAS CHECKED _____		

MODEL: Default
 FILE NAME: p:\IL084EBID\INTEG.ILLINOIS.gov\PWIDOT\Documents\DOT Offices\District 2\Projects\0211309\CADData\CADsheets\0211309-sht-xst-ar.dgn



STATE OF ILLINOIS
 DEPARTMENT OF TRANSPORTATION

700TH WEST X-SECTIONS
 SCALE: _____
 SHEET _____ OF _____ SHEETS
 STA. 989+50.00 TO STA. 991+25.00

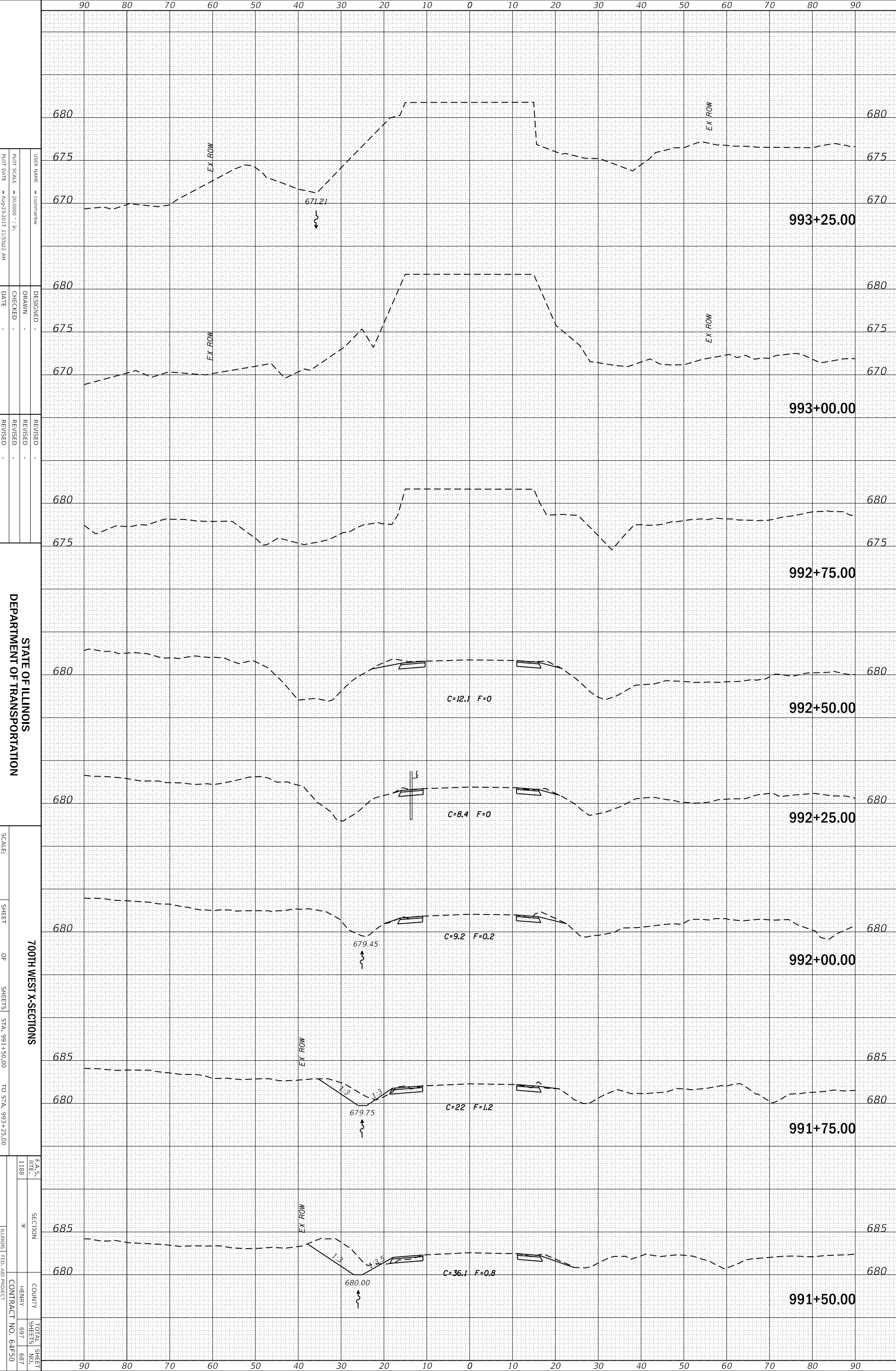
F.A.S. RITE. 1188	SECTION *	COUNTY HENRY	TOTAL SHEET SHEETS NO. 686
		HENRY 697	
		CONTRACT NO. 64F50	

* 1188S-4 & 1187-1

ORIGINAL SURVEY	SURVEYED	BY	DATE
NOTE BOOK	PLOTTED		
	TEMPLATE		
	AREAS CHECKED		
NO.			

FINAL SURVEY	SURVEYED	BY	DATE
NOTE BOOK	PLOTTED		
	TEMPLATE		
	AREAS CHECKED		
NO.			

MODEL: Default
 FILE NAME: p:\084EBID\INTEG.Illinois.gov\PWIDOT\Documents\DOT Offices\District 2\Projects\0211309\CADData\CADsheets\0211309-sht-xt-xsc_ar.dgn



STATE OF ILLINOIS
 DEPARTMENT OF TRANSPORTATION

700TH WEST X-SECTIONS
 SCALE: SHEET OF SHEETS STA. 991+50.00 TO STA. 993+25.00

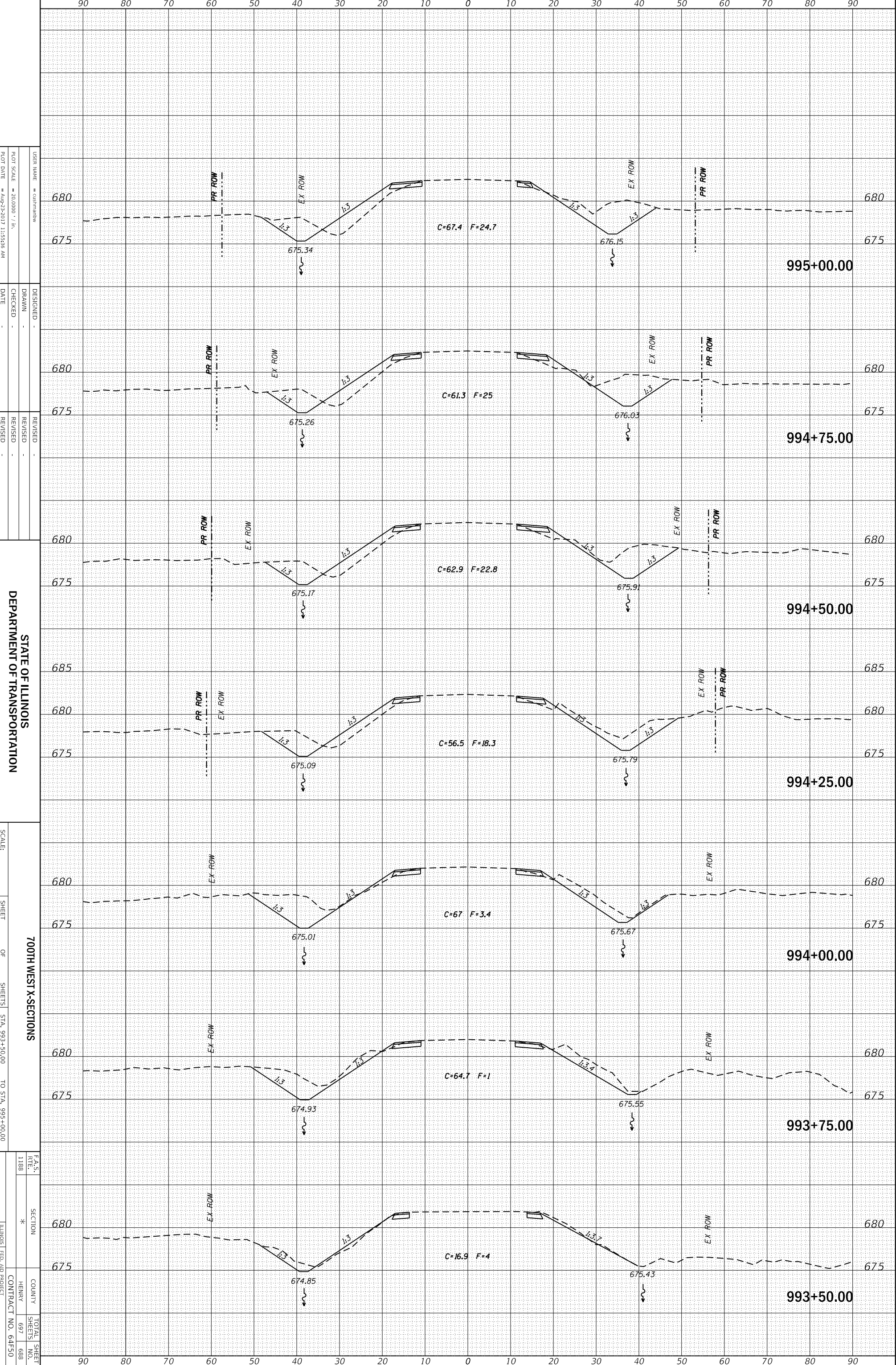
F.A.S. RITE	SECTION	COUNTY	TOTAL SHEET SHEETS NO.
1188	*	HENRY	697 687
ILLINOIS FED. AID PROJECT		CONTRACT NO.	64F50

* 1188S-4 & 1187-1

ORIGINAL SURVEY	SURVEYED	BY	DATE
NOTE BOOK	PLOTTED		
	TEMPLATE		
	AREAS CHECKED		

FINAL SURVEY	SURVEYED	BY	DATE
NOTE BOOK	PLOTTED		
	TEMPLATE		
	AREAS CHECKED		

MODEL: Default
 FILE NAME: p:\w\084EBID\INTEG\Illinois.gov\PWIDOT\Documents\DOT Office\District 2\Projects\0211309\CADData\CADsheets\0211309-sht-xsc_ar.dgn



USER NAME = dushmshw
 PLOT SCALE = 20.0000' / in.
 PLOT DATE = Aug 23 2017 11:55:26 AM

DESIGNED -
 DRAWN -
 CHECKED -
 DATE -

REVISED -
 REVISED -
 REVISED -
 REVISED -

STATE OF ILLINOIS
 DEPARTMENT OF TRANSPORTATION

SCALE:

SHEET

OF

SHEETS

STA. 993+50.00

TO STA. 995+00.00

F.A.S. RITE 1188

SECTION *

COUNTY HENRY

HENRY 697

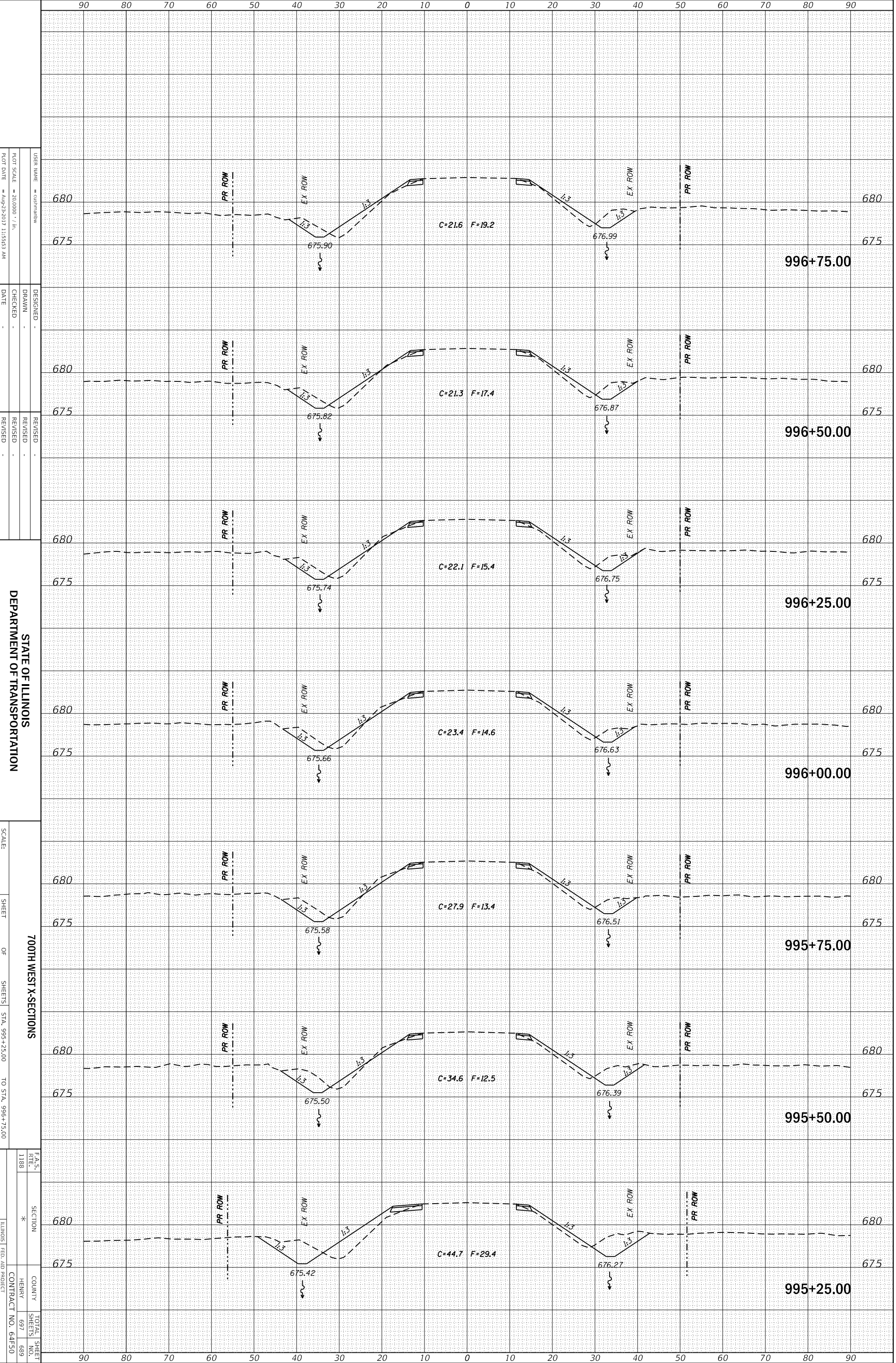
TOTAL SHEET SHEETS NO. 688

CONTRACT NO. 64F50

ORIGINAL SURVEY	SURVEYED	BY	DATE
NOTE BOOK	PLOTTED		
	TEMPLATE		
	AREAS CHECKED		

FINAL SURVEY	SURVEYED	BY	DATE
NOTE BOOK	PLOTTED		
	TEMPLATE		
	AREAS CHECKED		

MODEL: Default
 FILE NAME: p:\w\084EBID\INTEG.Illinois.gov\PWIDOT\Documents\UDOT_Offices\District 2\Projects\0211309\CADData\CADsheets\0211309-sht-xsc_ar.dgn



USER NAME = dshumathw
 PLOT SCALE = 20.0000' = 1" / 40.0000'
 PLOT DATE = Aug 23 2017 11:55:53 AM

DESIGNED -
 DRAWN -
 CHECKED -
 DATE -

REVISED -
 REVISED -
 REVISED -
 REVISED -

STATE OF ILLINOIS
 DEPARTMENT OF TRANSPORTATION

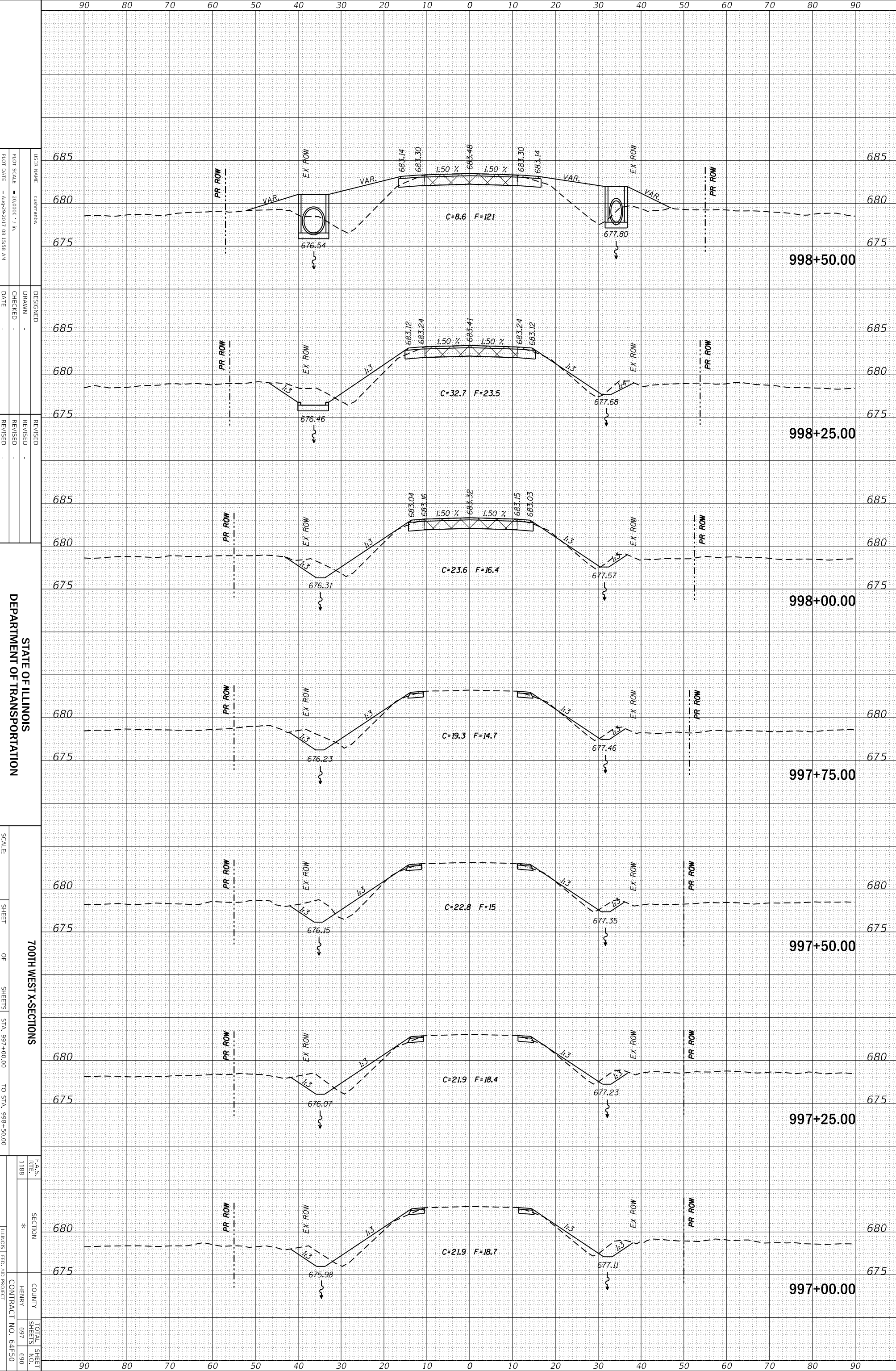
SCALE:
 SHEET OF SHEETS
 700TH WEST X-SECTIONS
 STA. 995+25.00 TO STA. 996+75.00

F.A.S. RITE. 1188
 SECTION *
 COUNTY HENRY 697
 TOTAL SHEET SHEETS NO. 688
 CONTRACT NO. 64F50
 ILLINOIS FED. AID PROJECT * 1188S-4 & 1187-1

ORIGINAL SURVEY	SURVEYED	BY	DATE
NOTE BOOK	PLOTTED		
	TEMPLATE		
	AREAS CHECKED		

FINAL SURVEY	SURVEYED	BY	DATE
NOTE BOOK	PLOTTED		
	TEMPLATE		
	AREAS CHECKED		

MODEL: Default
 FILE NAME: p:\w\084EBID\INTEG.Illinois.gov\PWIDOT\Documents\UDOT_Offices\District 2\Projects\0211309\CADData\CADsheets\0211309-sht-xsc_ar.dgn



USER NAME = usmshw
 PLOT SCALE = 20.0000' / in.
 PLOT DATE = Aug-29-2017 08:15:58 AM

DESIGNED -
 DRAWN -
 CHECKED -
 DATE -

REVISED -
 REVISED -
 REVISED -
 REVISED -

STATE OF ILLINOIS
 DEPARTMENT OF TRANSPORTATION

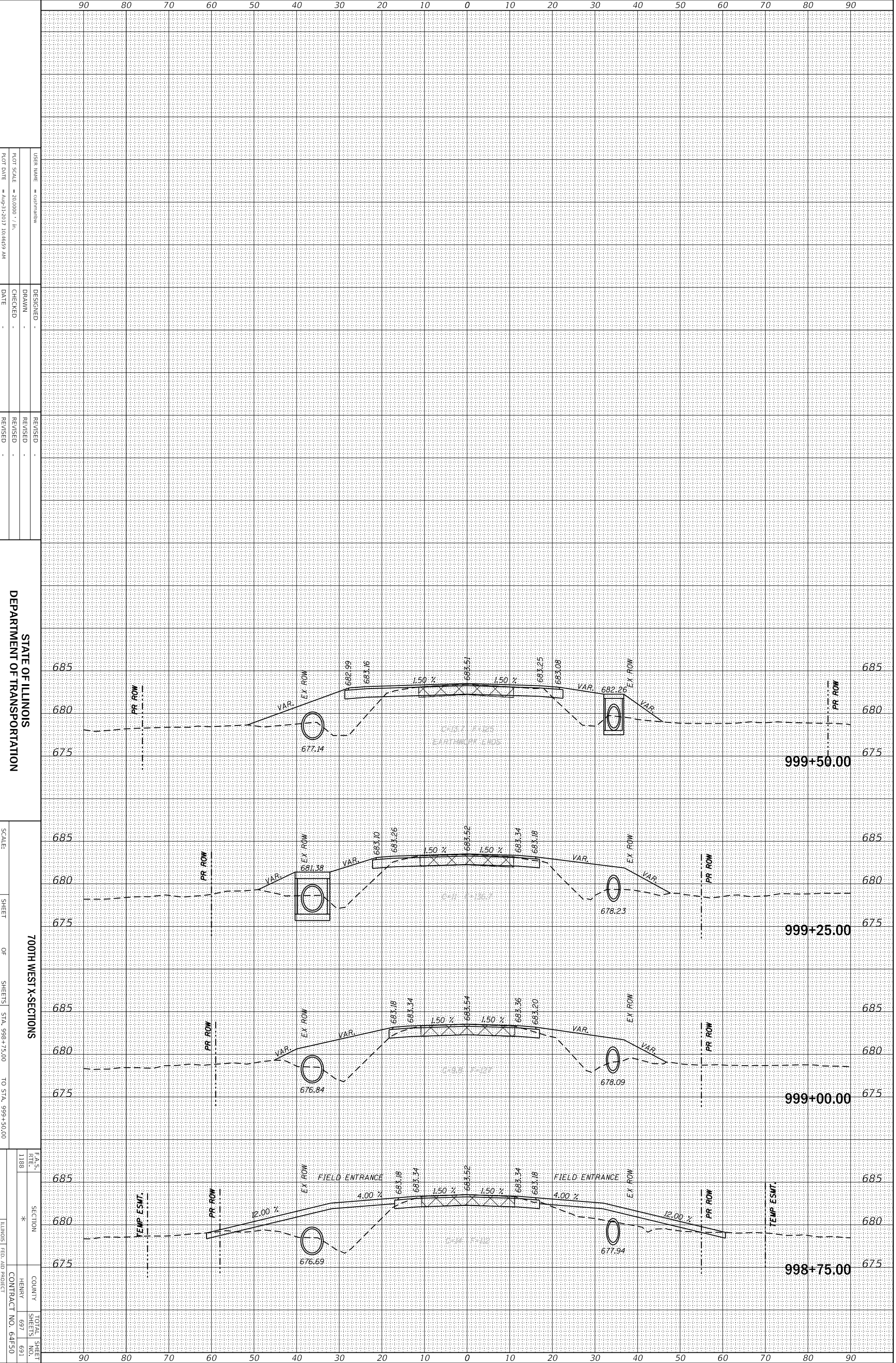
SCALE:
 SHEET OF SHEETS
 700TH WEST X-SECTIONS
 STA. 997+00.00 TO STA. 998+50.00

F.A.S. RITE 1188
 SECTION *
 COUNTY HENRY 697
 HENRY 690
 TOTAL SHEET SHEETS NO. 64F50
 ILLINOIS FED. AID PROJECT
 CONTRACT NO. 64F50
 * 1188S-4 & 1187-1

ORIGINAL SURVEY	SURVEYED	BY	DATE
NOTE BOOK	PLOTTED		
	TEMPLATE		
	AREAS CHECKED		
NO.			

FINAL SURVEY	SURVEYED	BY	DATE
NOTE BOOK	PLOTTED		
	TEMPLATE		
	AREAS CHECKED		
NO.			

MODEL: Default
 FILE NAME: p:\w\084EBID\INTEG.Illinois.gov\PWIDOT\Documents\UDOT Offices\District 2\Projects\0211309\CADData\CADsheets\0211309-sht-xsc_ar.dgn



STATE OF ILLINOIS
 DEPARTMENT OF TRANSPORTATION

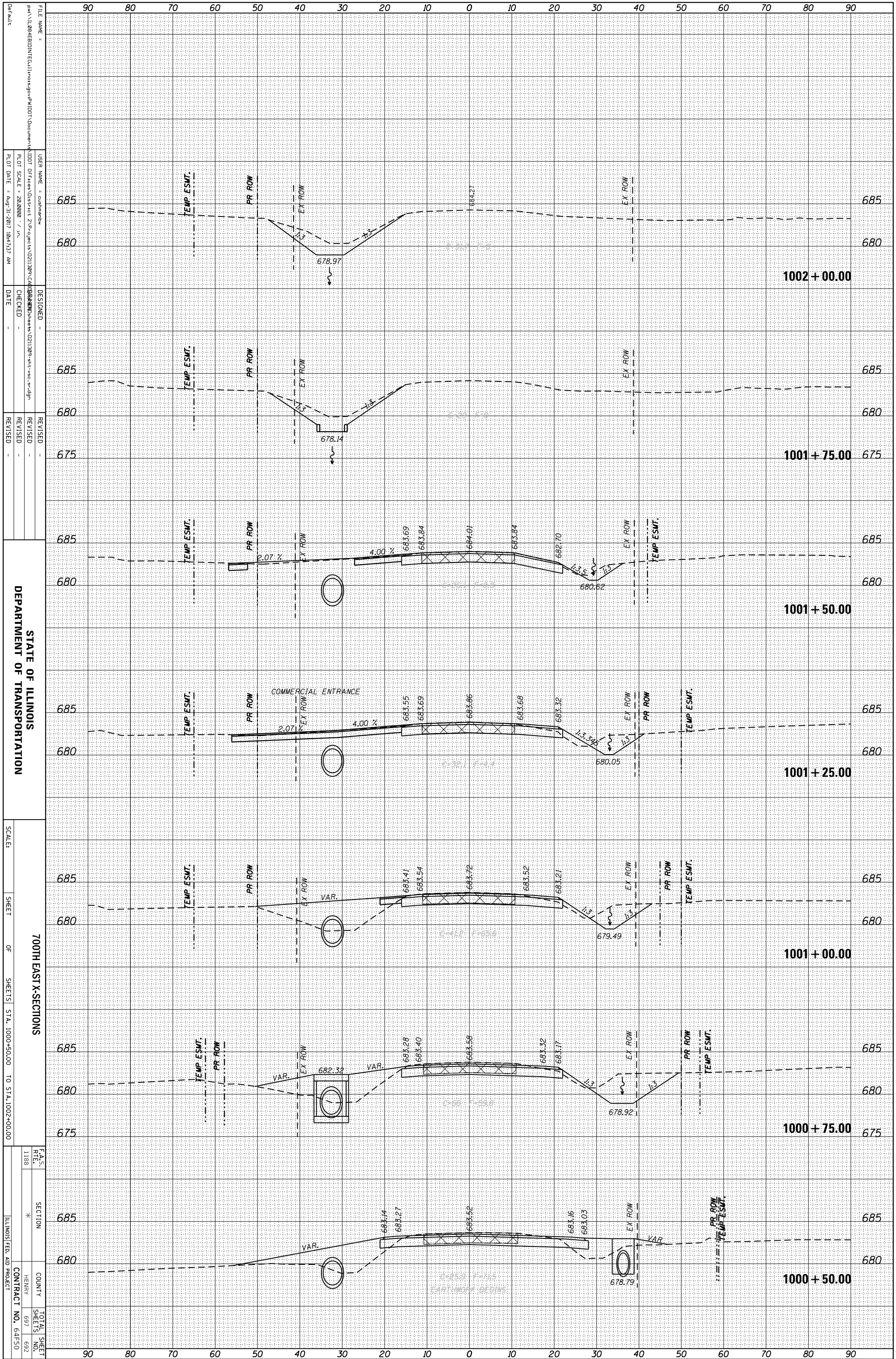
700TH WEST X-SECTIONS
 SCALE: SHEET OF SHEETS STA. 998+75.00 TO STA. 999+50.00

F.A.S. RITE	SECTION	COUNTY	TOTAL SHEETS
1188	*	HENRY	697
			691
ILLINOIS FED. AID PROJECT		CONTRACT NO.	64F50

* 1188S-4 & 1187-1

ORIGINAL SURVEY	SURVEYED	BY	DATE
NOTE BOOK	PLOTTED		
	TEMPLATE		
	AREAS		
	CHECKED		

FINAL SURVEY	SURVEYED	BY	DATE
NOTE BOOK	PLOTTED		
	TEMPLATE		
	AREAS		
	CHECKED		



STATE OF ILLINOIS
DEPARTMENT OF TRANSPORTATION

700TH EAST X-SECTIONS

SCALE: SHEET OF SHEETS STA. 1000+50.00 TO STA. 1002+00.00

FILE NAME: ...
USER NAME: ...
PLOT SCALE: ...
PLOT DATE: ...

DESIGNED: ...
CHECKED: ...
DATE: ...

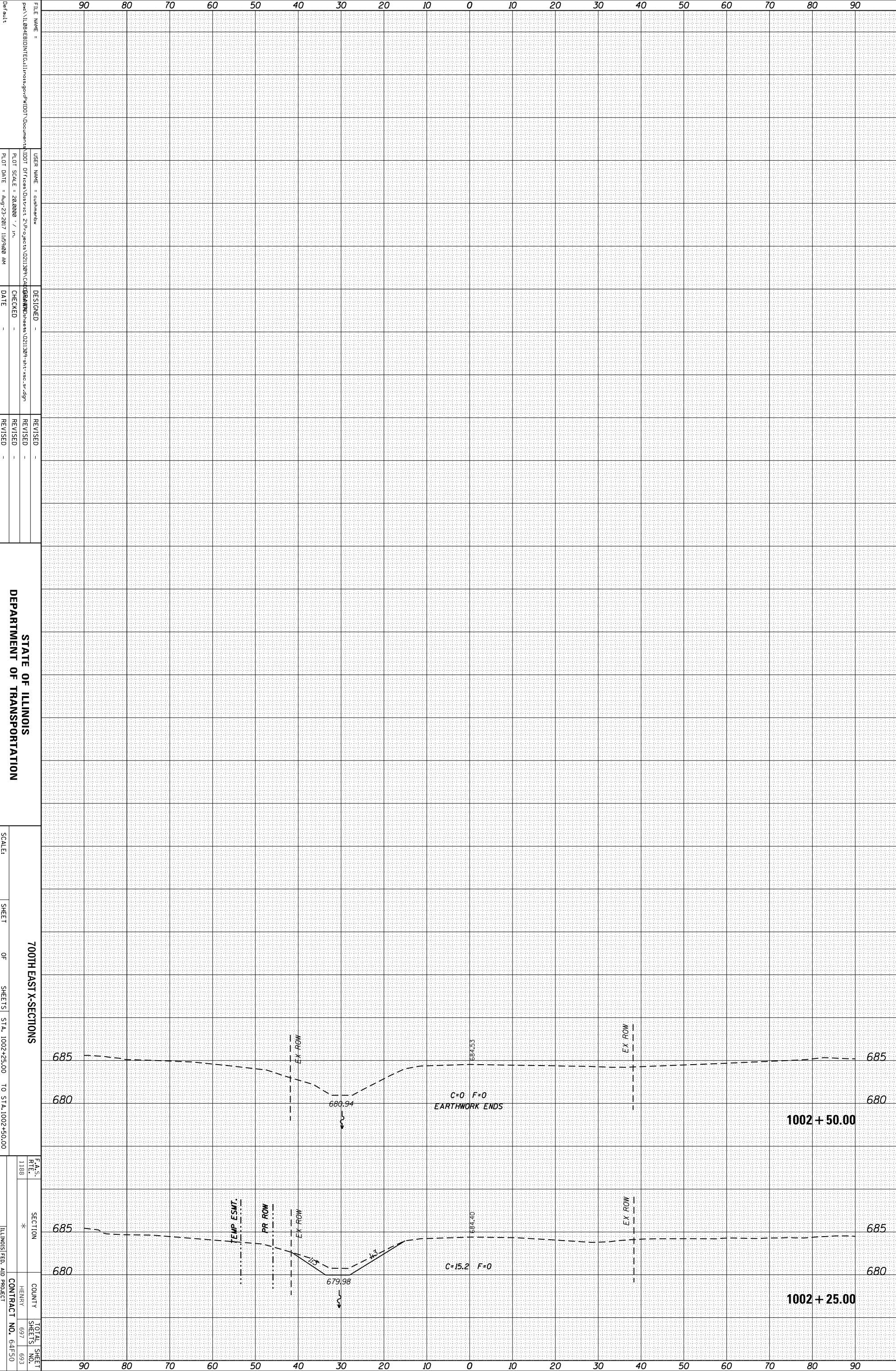
REVISIONS:
REVISION NO. 1: ...
REVISION NO. 2: ...

F.A.S. RTE. 1188
SECTION *
COUNTY HENRY
CONTRACT NO. 64F50

* 1188S-4 & 1187-1

ORIGINAL SURVEY	SURVEYED _____	BY _____	DATE _____
NOTE BOOK	PLOTTED _____		
	TEMPLATE _____		
	AREAS _____		
	AREAS CHECKED _____		

FINAL SURVEY	SURVEYED _____	BY _____	DATE _____
NOTE BOOK	PLOTTED _____		
	TEMPLATE _____		
	AREAS _____		
	AREAS CHECKED _____		



FILE NAME =
 USER NAME =
 PLOT SCALE =
 PLOT DATE =

DESIGNED -
 CHECKED -
 DATE -

REVISOR -
 REVISION -
 REVISION -

STATE OF ILLINOIS
 DEPARTMENT OF TRANSPORTATION

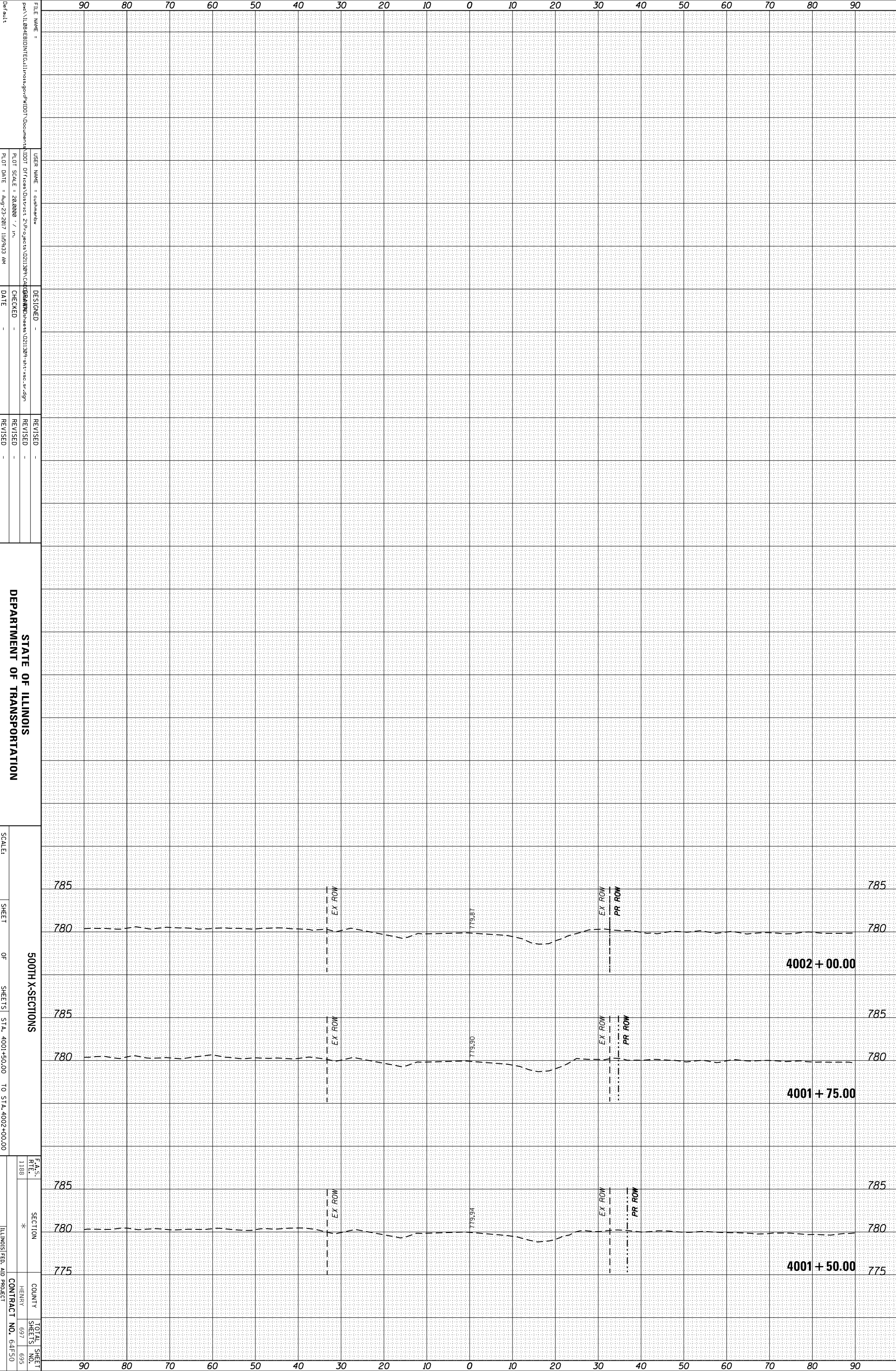
700TH EAST X-SECTIONS

SCALE: SHEET OF SHEETS STA. 1002+25.00 TO STA. 1002+50.00

F.A.S. RTE. 1188 SECTION COUNTY HENRY TOTAL SHEET NO. 697 CONTRACT NO. 64F50

ORIGINAL SURVEY	SURVEYED	BY	DATE
NOTE BOOK	PLOTTED		
	TEMPLATE		
	AREAS		
	AREAS CHECKED		

FINAL SURVEY	SURVEYED	BY	DATE
NOTE BOOK	PLOTTED		
	TEMPLATE		
	AREAS		
	AREAS CHECKED		



FILE NAME =
 USER NAME =
 PLOT SCALE =
 PLOT DATE =

DESIGNED -
 CHECKED -
 DATE -

REVISID -
 REVISID -
 REVISID -

STATE OF ILLINOIS
 DEPARTMENT OF TRANSPORTATION

SCALE: SHEET OF SHEETS STA. 4001+50.00 TO STA. 4002+00.00

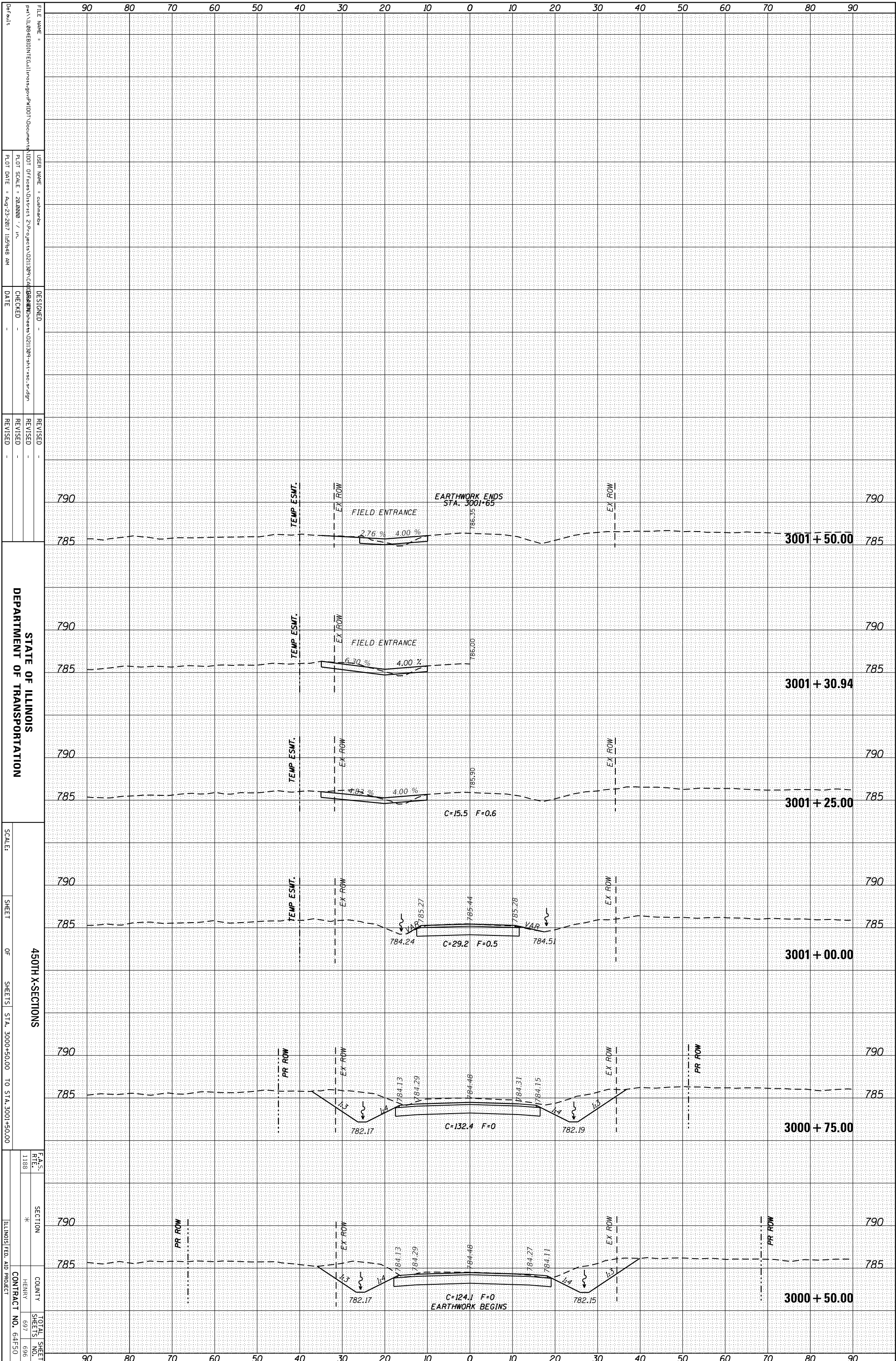
500TH X-SECTIONS

F.A.S. R.T.E. 1188 SECTION * COUNTY HENRY TOTAL SHEET SHEETS NO. 697 695 CONTRACT NO. 64F50

ILLINOIS FED. AID PROJECT 11885-4 & 1187-1

ORIGINAL SURVEY	SURVEYED	BY	DATE
NOTE BOOK	PLOTTED		
	TEMPLATE		
	AREAS		
	AREAS CHECKED		

FINAL SURVEY	SURVEYED	BY	DATE
NOTE BOOK	PLOTTED		
	TEMPLATE		
	AREAS		
	AREAS CHECKED		



STATE OF ILLINOIS
DEPARTMENT OF TRANSPORTATION

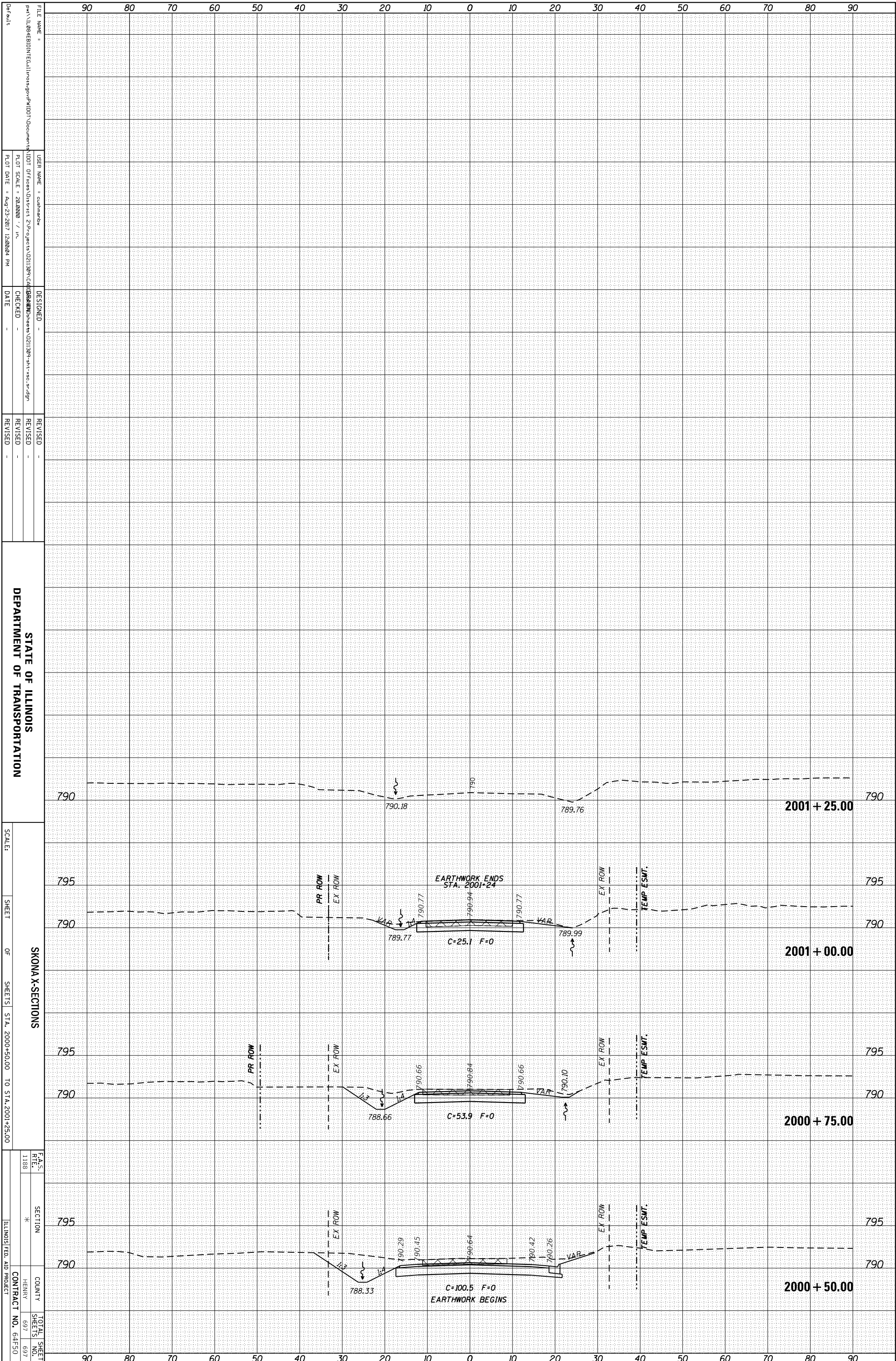
450TH X-SECTIONS
SHEETS STA. 3000+50.00 TO STA. 3001+50.00

F.A.S. REF. 1188	SECTION *	COUNTY HENRY	TOTAL SHEETS 697
			696
ILLINOIS FED. AID PROJECT		CONTRACT NO. 64F50	

* 1188S-4 & 1187-1

ORIGINAL SURVEY	SURVEYED _____	BY _____	DATE _____
NOTE BOOK	PLOTTED _____		
	TEMPLATE _____		
	AREAS _____		
	AREAS CHECKED _____		

FINAL SURVEY	SURVEYED _____	BY _____	DATE _____
NOTE BOOK	PLOTTED _____		
	TEMPLATE _____		
	AREAS _____		
	AREAS CHECKED _____		



STATE OF ILLINOIS
DEPARTMENT OF TRANSPORTATION

SKONIA X-SECTIONS
SHEETS STA. 2000+50.00 TO STA. 2001+25.00

F.A.S. RTE. 1188	SECTION *	COUNTY HENRY	TOTAL SHEETS 697
		CONTRACT NO. 64F50	

* 1188S-4 & 1187-1

FILE NAME = ...
USER NAME = ...
DESIGNED - ...
CHECKED - ...
DATE - ...

REVISIONS
REVISION - ...
REVISION - ...
REVISION - ...