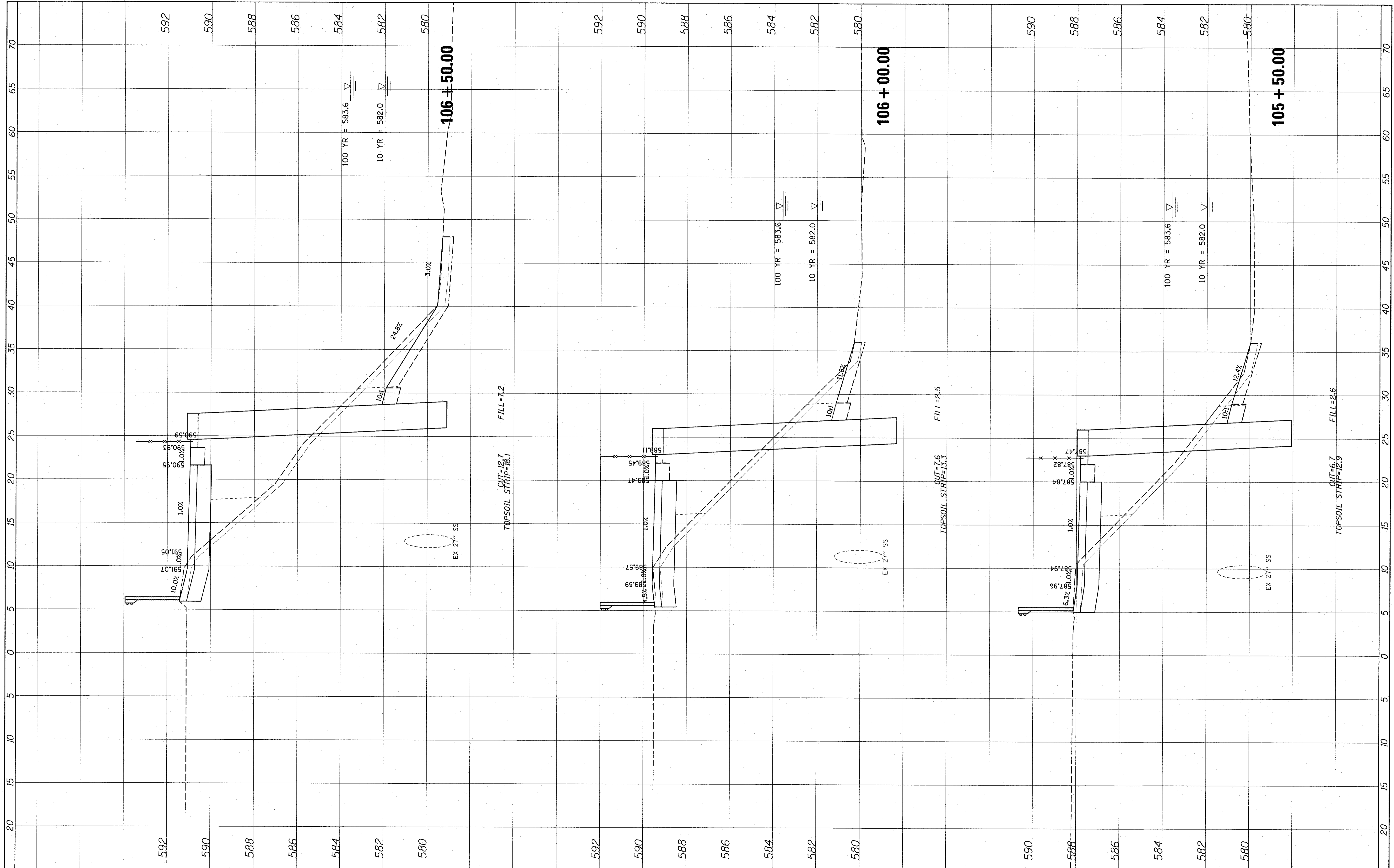


FINAL SURVEY	BY	DATE
NOTE BOOK NO.		
AREAS CHECKED		

ORIGINAL SURVEY	BY	DATE
NOTE BOOK NO.		
AREAS CHECKED		



FILE NAME = N:\FDP\DC\160530.00\1A\C\1\160530-shr-vs.1.R1.DGN  
 USER NAME = jml11er  
 DESIGNED BLL  
 DRAWN PMM  
 CHECKED JCS  
 DATE 8/14/2017 SEPT  
 PLOT SCALE = 5'  
 PLOT DATE = 9/7/2017

REVISIONS:  
 REVISED -  
 REVISED -  
 REVISED -  
 REVISED -

**STATE OF ILLINOIS  
 DEPARTMENT OF TRANSPORTATION**

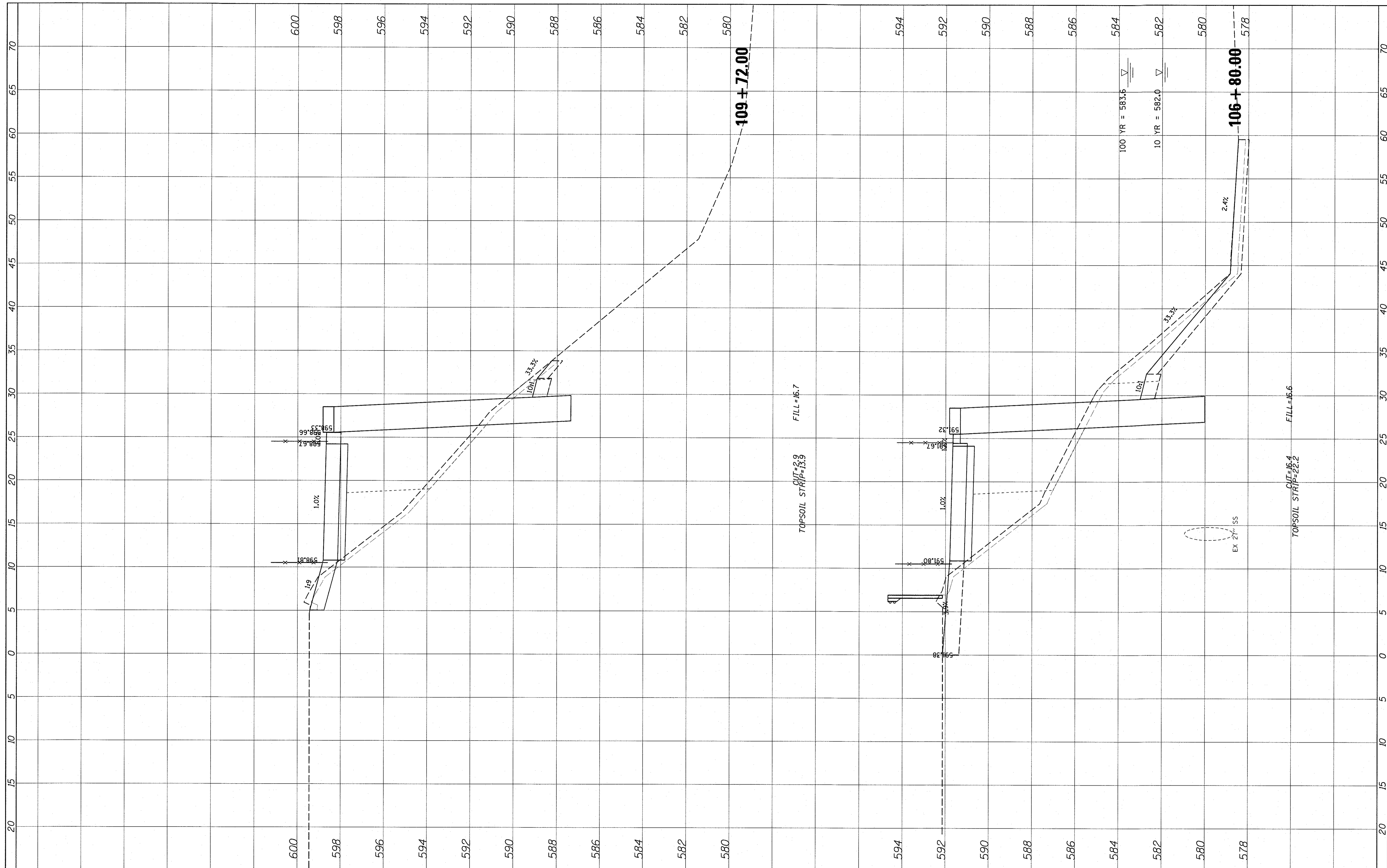
**BLACK ROAD TRAIL (DUPAGE RIVER TO ROCK RUN TRAIL)  
 CROSS SECTIONS RIGHT**

SCALE: 5H 2V    SHEET 4 OF 16 SHEETS    STA. 105+50.00 TO STA. 106+50.00

F.A. RTE. 0298	SECTION 14-F3000-05-BT	COUNTY	TOTAL SHEETS 118	SHEET NO. 101
CONTRACT NO. 61E07			ILLINOIS FED. AID PROJECT	

FINAL SURVEY	SURVEYED	BY	DATE
NOTE BOOK	PLOTTED		
NO.	AREAS		
	CHECKED		

ORIGINAL SURVEY	SURVEYED	BY	DATE
NOTE BOOK	PLOTTED		
NO.	AREAS		
	CHECKED		



FILE NAME = N:\FPDWC\160530.00\1A\C1\1160530-shr-xx-1.RI.DGN  
 USER NAME = jmillr  
 DESIGNED BLL  
 DRAWN PMM  
 CHECKED JGS  
 DATE 8/14/2017 SEPT  
 PLOT SCALE = 5'  
 PLOT DATE = 9/7/2017

REVISD -
REVISD -
REVISD -
REVISD -

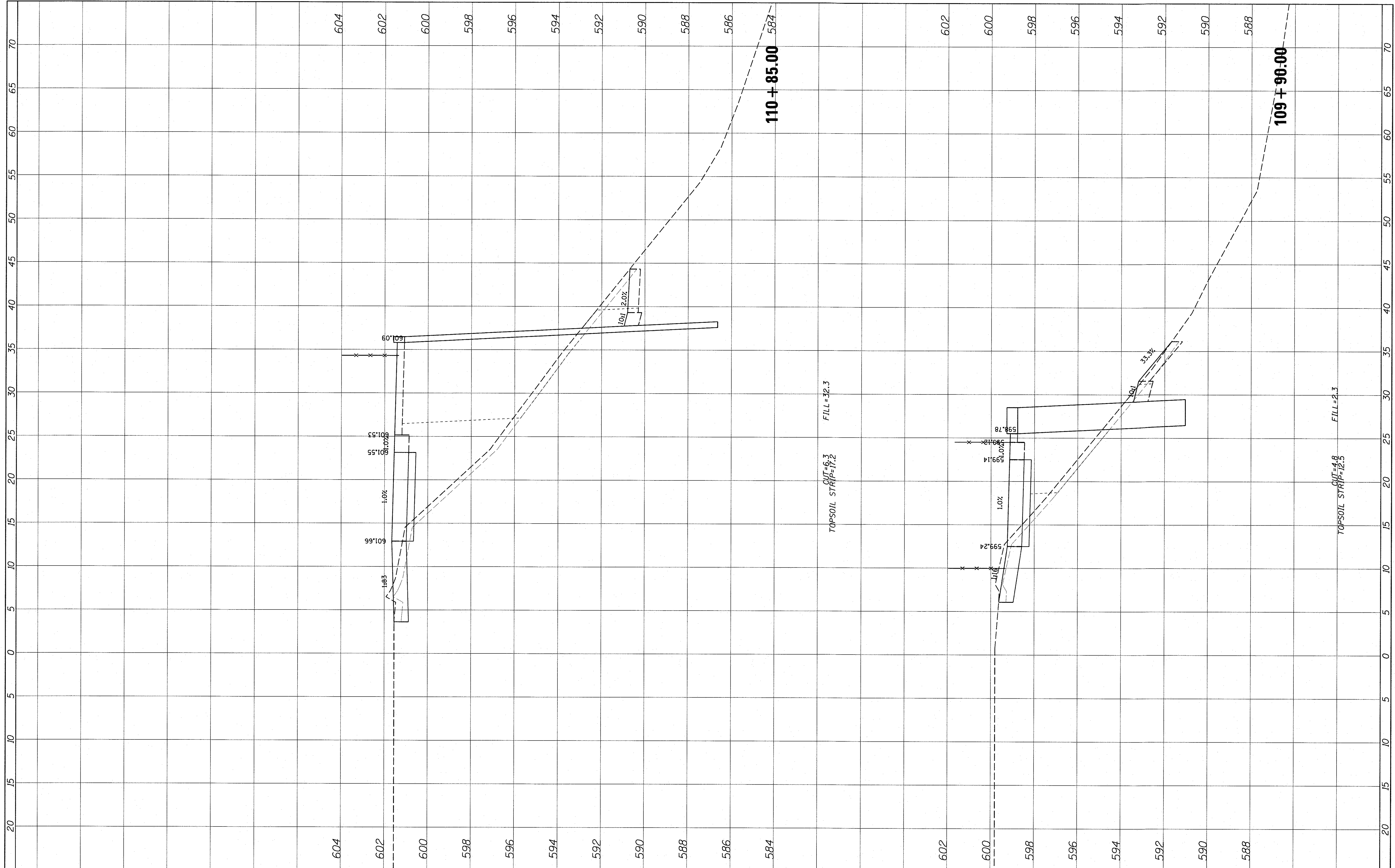
STATE OF ILLINOIS  
 DEPARTMENT OF TRANSPORTATION

BLACK ROAD TRAIL (DUPAGE RIVER TO ROCK RUN TRAIL)  
 CROSS SECTIONS RIGHT  
 SCALE: 5H 2V SHEET 5 OF 16 SHEETS STA. 106+80.00 TO STA. 109+72.00

F.A. RTE. 0298	SECTION 14-F3000-05-BT	COUNTY	TOTAL SHEETS 118	SHEET NO. 102
CONTRACT NO. 61E07				ILLINOIS FED. AID PROJECT

FINAL SURVEY	SURVEYED	BY	DATE
NOTE BOOK NO.	PLOTTED		
	DATE		
	AREAS		
	CHECKED		

ORIGINAL SURVEY	SURVEYED	BY	DATE
NOTE BOOK NO.	PLOTTED		
	DATE		
	AREAS		
	CHECKED		



FILE NAME = N:\FDPDW\160530.2001\160530-shr-ss-1.R1.DGN  
 USER NAME = jmliller  
 DESIGNED BLL  
 DRAWN PMM  
 CHECKED JCS  
 PLOT DATE = 9/7/2017

REVISD -  
 REVISD -  
 REVISD -  
 REVISD -  
 DATE 8/14/2017 SEPT

**STATE OF ILLINOIS  
 DEPARTMENT OF TRANSPORTATION**

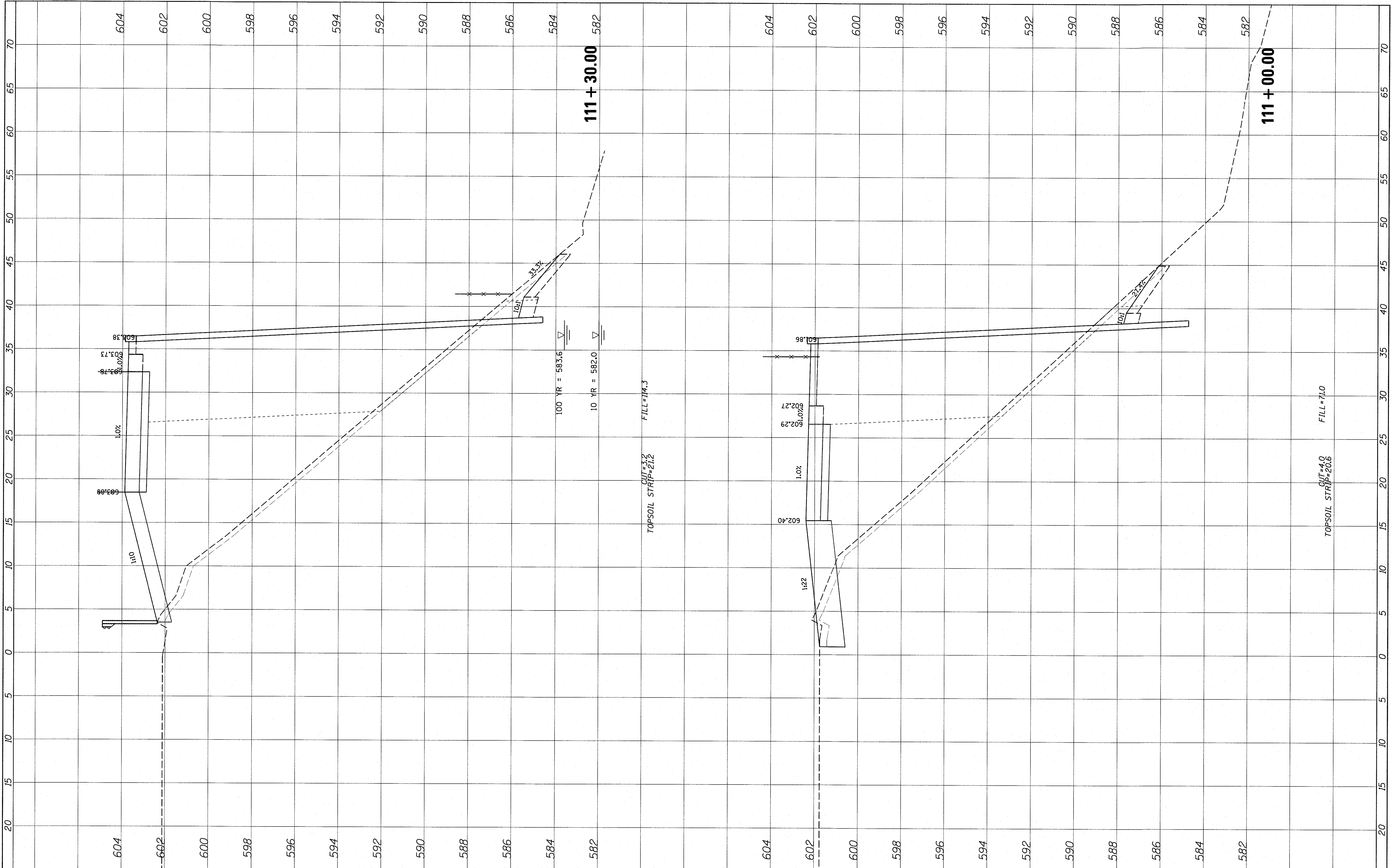
**BLACK ROAD TRAIL (DUPAGE RIVER TO ROCK RUN TRAIL)  
 CROSS SECTIONS RIGHT**

SCALE: 5H 2V SHEET 6 OF 16 SHEETS STA. 109+90.00 TO STA. 110+85.00

F.A. RTE.	SECTION	COUNTY	TOTAL SHEETS	SHEET NO.
0298	14-F3000-05-BT		118	103
CONTRACT NO. 61E07			ILLINOIS FED. AID PROJECT	

FINAL SURVEY	SURVEYED	BY	DATE
NOTE BOOK	PLOTTED		
	EMULATE		
	AREAS		
	CHECKED		
NO.			

ORIGINAL SURVEY	SURVEYED	BY	DATE
NOTE BOOK	PLOTTED		
	EMULATE		
	AREAS		
	CHECKED		
NO.			



FILE NAME = N:\FPDWC\160530\001A\C\1\160530-shr-ss-1.RI.DGN  
 USER NAME = jmillr  
 PLOT SCALE = 5'  
 PLOT DATE = 9/7/2017

DESIGNED BLL  
 DRAWN PMM  
 CHECKED JGS  
 DATE 8/14/2017 SEPT

REVISED -  
 REVISED -  
 REVISED -  
 REVISED -

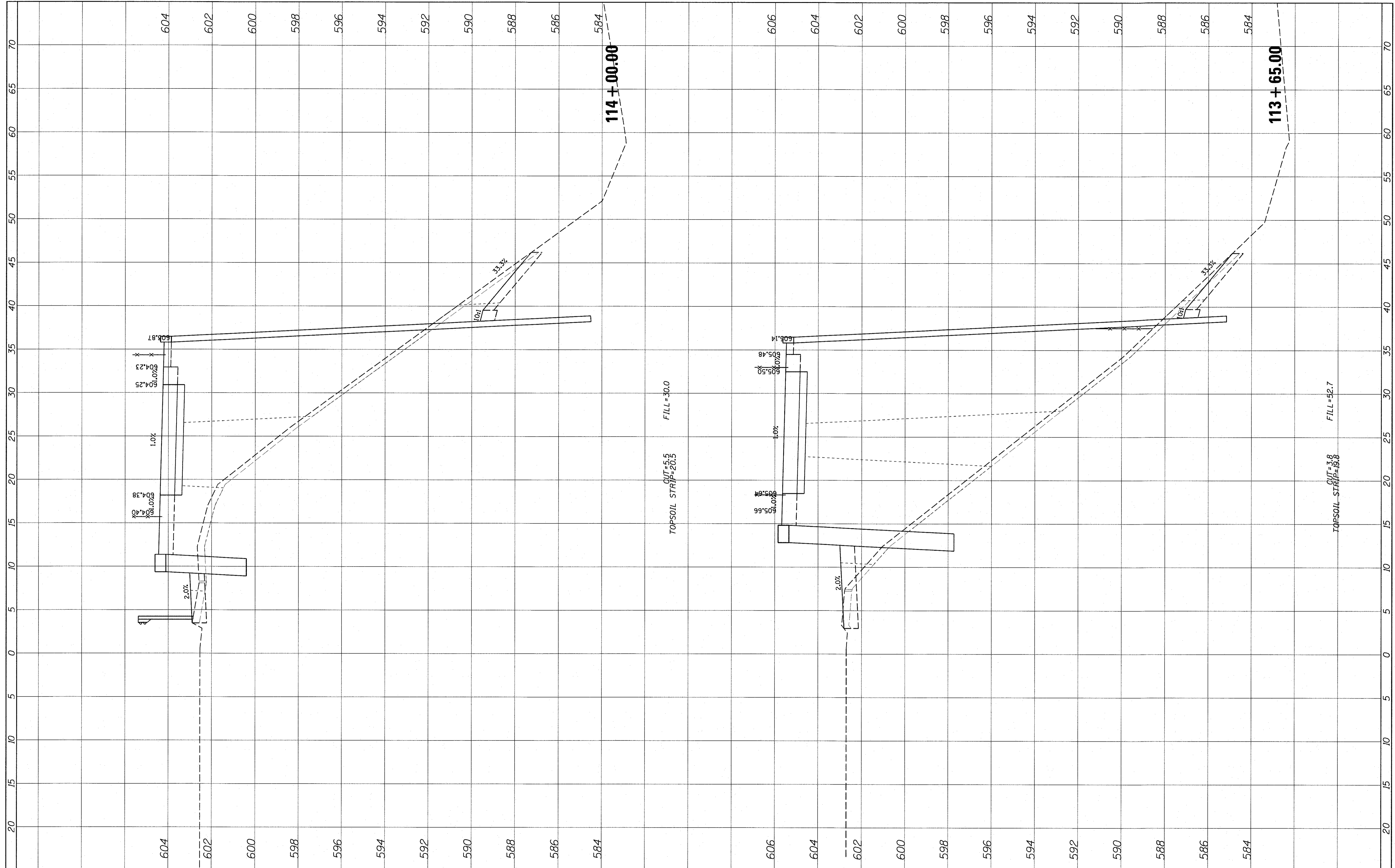
**STATE OF ILLINOIS  
 DEPARTMENT OF TRANSPORTATION**

**BLACK ROAD TRAIL (DUPAGE RIVER TO ROCK RUN TRAIL)**  
**CROSS SECTIONS RIGHT**  
 SCALE: 5H 2V SHEET 7 OF 16 SHEETS STA. 111+00.00 TO STA. 111+30.00

F.A. RTE.	SECTION	COUNTY	TOTAL SHEETS	SHEET NO.
0298	14-F3000-05-BT		118	104
CONTRACT NO. 61E07				
ILLINOIS FED. AID PROJECT				

FINAL SURVEY	SURVEYED	BY	DATE
NOTE BOOK	PLOTTED		
NO.	AREA		
	CHECKED		

ORIGINAL SURVEY	SURVEYED	BY	DATE
NOTE BOOK	PLOTTED		
NO.	AREA		
	CHECKED		



FILE NAME = N:\FPDW\160530\0021A\Cvt\1\160530-shr-x.s.1.RI.DGN  
 USER NAME = jmillar  
 DESIGNED BLL  
 DRAWN PMM  
 CHECKED JGS  
 PLOT SCALE = 5'  
 PLOT DATE = 9/7/2017

REVISIED -  
 REVISIED -  
 REVISIED -  
 REVISIED -  
 DATE 8/14/2017 SEPT

STATE OF ILLINOIS  
 DEPARTMENT OF TRANSPORTATION

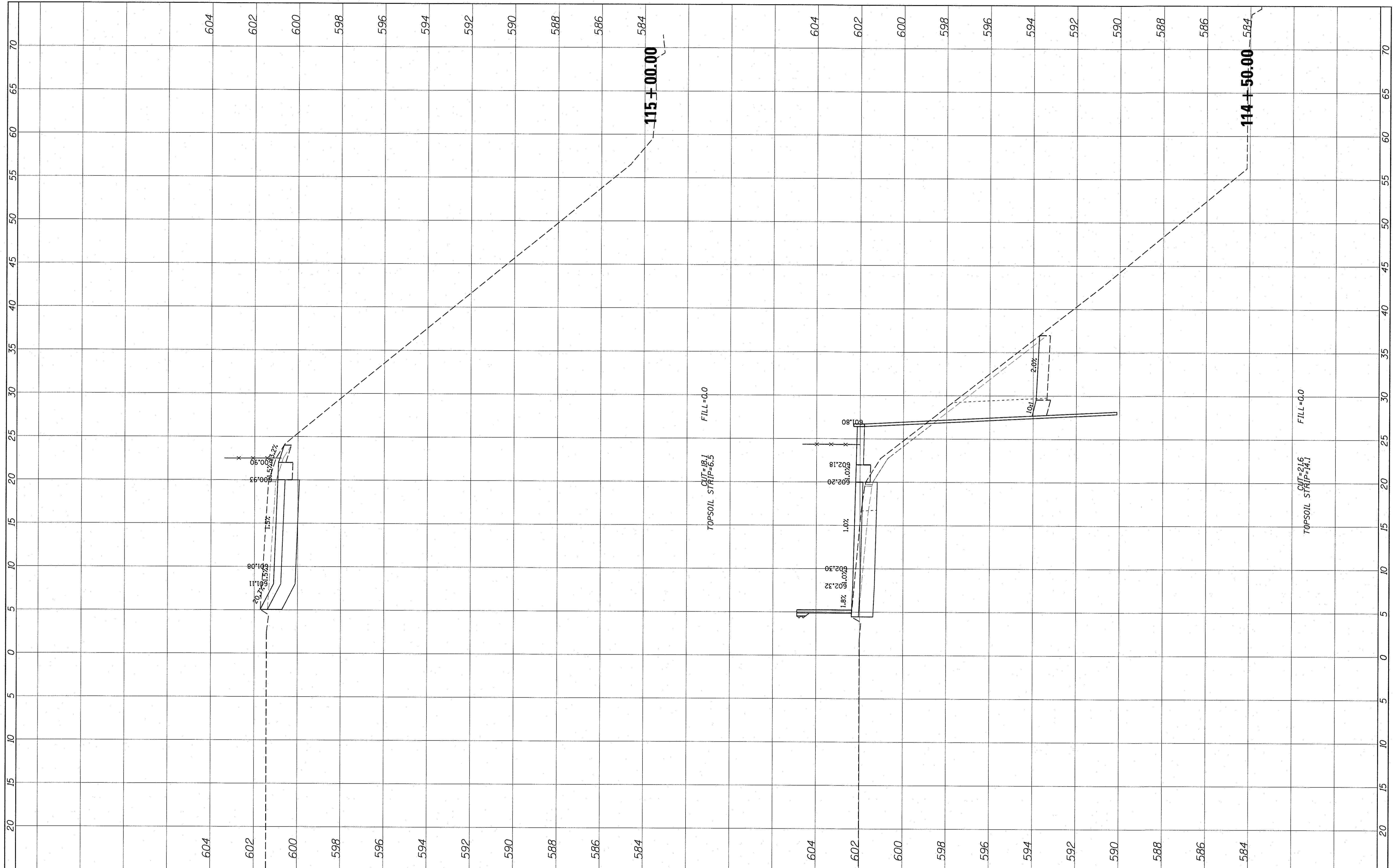
BLACK ROAD TRAIL (DUPAGE RIVER TO ROCK RUN TRAIL)  
 CROSS SECTIONS RIGHT

SCALE: 5H 2V SHEET 8 OF 16 SHEETS STA. 113+65.00 TO STA. 114+00.00

F.A. RTE.	SECTION	COUNTY	TOTAL SHEETS	SHEET NO.
0298	14-F3000-05-BT		118	105
CONTRACT NO. 61E07			ILLINOIS FED. AID PROJECT	

FINAL SURVEY	SURVEYED	BY	DATE
NOTE BOOK	PLOTTED		
NO.	REVISION		
	AREAS CHECKED		

ORIGINAL SURVEY	SURVEYED	BY	DATE
NOTE BOOK	PLOTTED		
NO.	REVISION		
	AREAS CHECKED		



FILE NAME = N:\FDPDWC\160530\0001A\Civil\160530-sht-xs\_1.R1.DGN  
 USER NAME = jmillr  
 DESIGNED BLL  
 DRAWN PMM  
 CHECKED JGS  
 DATE 8/14/2017 SEPT  
 PLOT SCALE = 5"  
 PLOT DATE = 9/7/2017

REVISD -
REVISD -
REVISD -
REVISD -

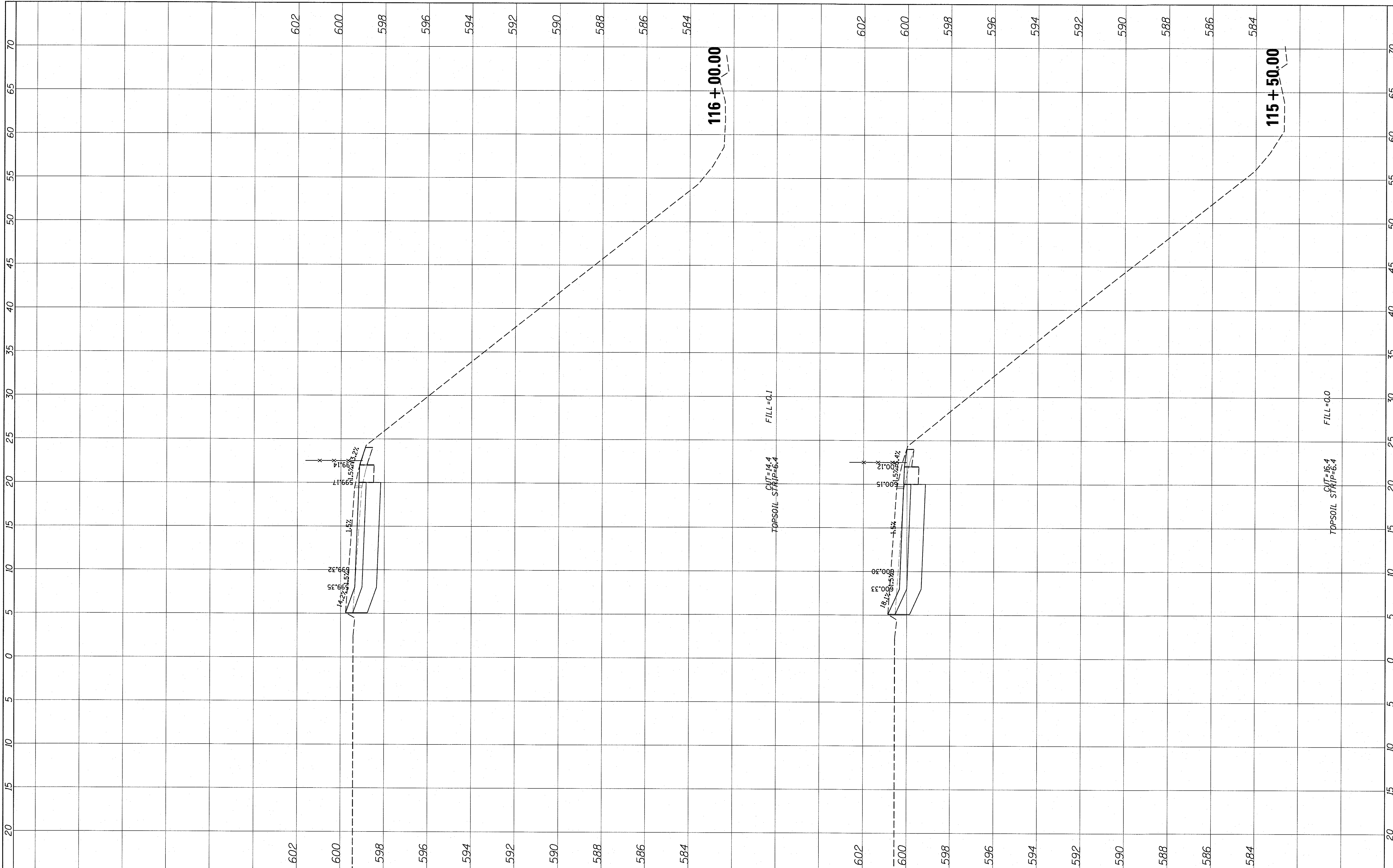
STATE OF ILLINOIS  
 DEPARTMENT OF TRANSPORTATION

BLACK ROAD TRAIL (DUPAGE RIVER TO ROCK RUN TRAIL)  
 CROSS SECTIONS RIGHT  
 SCALE: 5H 2V SHEET 9 OF 16 SHEETS STA. 114+50.00 TO STA. 115+00.00

F.A. RTE.	SECTION	COUNTY	TOTAL SHEETS	SHEET NO.
0298	14-F3000-05-BT		118	106
CONTRACT NO. 61E07				
ILLINOIS FED. AID PROJECT				

FINAL SURVEY	SURVEYED	BY	DATE
NOTE BOOK	PLOTTED		
NO.	EMULATE		
	AREAS CHECKED		

ORIGINAL SURVEY	SURVEYED	BY	DATE
NOTE BOOK	PLOTTED		
NO.	EMULATE		
	AREAS CHECKED		



FILE NAME = N:\FPDWC\160530\0021A\Civ\1\160530-shr-ss-1.RI.DGN

USER NAME = jmlle-

DESIGNED BLL

DRAWN PMM

CHECKED JGS

DATE 8/14/2017 SEPT

REVISD -

REVISD -

REVISD -

REVISD -

STATE OF ILLINOIS  
DEPARTMENT OF TRANSPORTATION

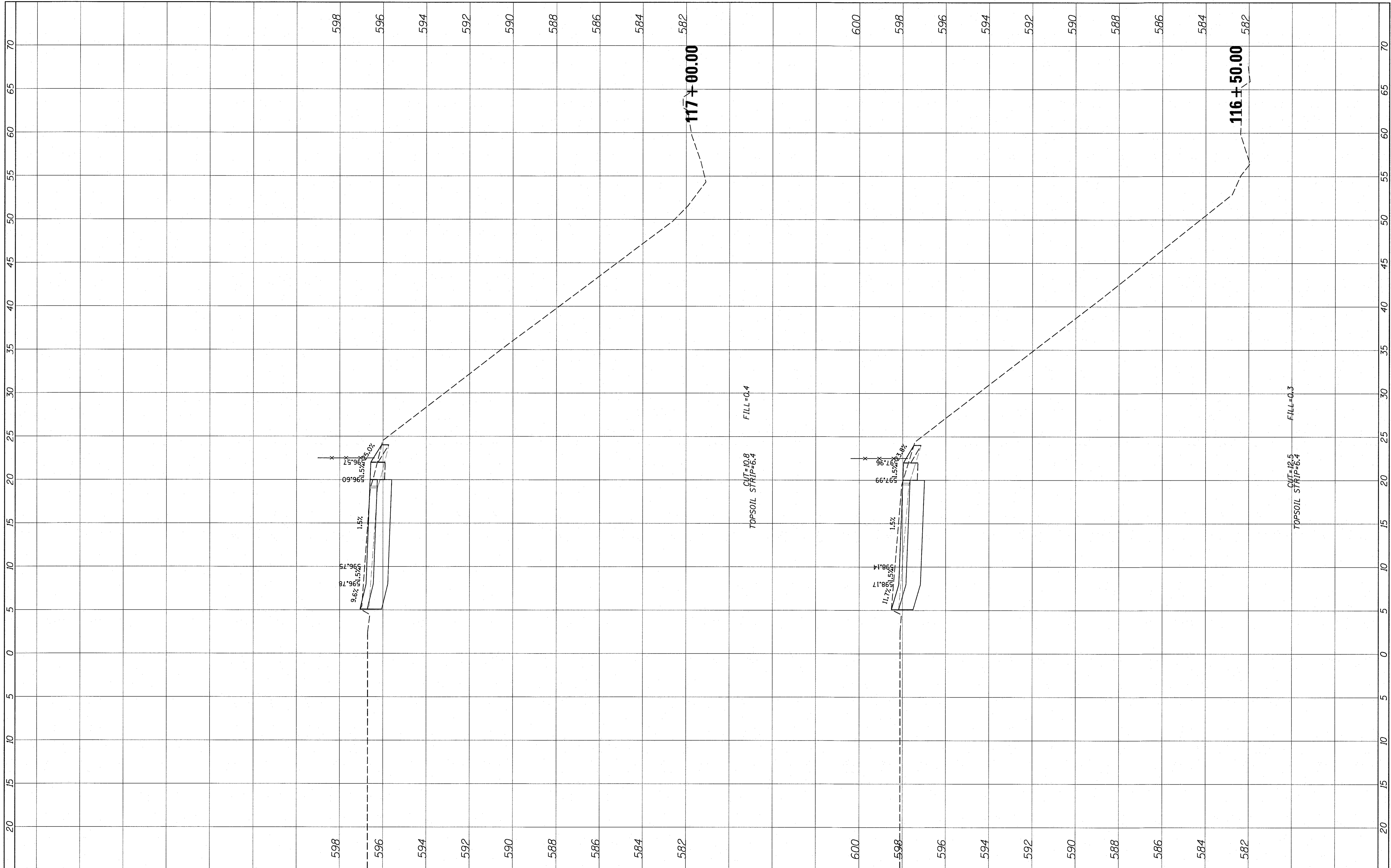
BLACK ROAD TRAIL (DUPAGE RIVER TO ROCK RUN TRAIL)  
CROSS SECTIONS RIGHT

SCALE: 5H 2V SHEET 10 OF 16 SHEETS STA. 115+50.00 TO STA. 116+00.00

F.A. RTE.	SECTION	COUNTY	TOTAL SHEETS	SHEET NO.
0298	14-F3000-05-BT		118	107
			CONTRACT NO. 61E07	
ILLINOIS FED. AID PROJECT				

FINAL SURVEY	SURVEYED	BY	DATE
NOTE BOOK NO.	PLOTTED		
	TEMPLATE		
	AREAS CHECKED		

ORIGINAL SURVEY	SURVEYED	BY	DATE
NOTE BOOK NO.	PLOTTED		
	TEMPLATE		
	AREAS CHECKED		



FILE NAME = N:\FPDW\C\160530.0021A\Civ\1\160530-shr-xs\_1.LR1.DGN

USER NAME = jmillr  
 DESIGNED BLL  
 DRAWN PMM  
 CHECKED JGS  
 DATE 8/14/2017 SEPT  
 PLOT SCALE = 5'  
 PLOT DATE = 9/7/2017

REVISED -  
 REVISED -  
 REVISED -  
 REVISED -

**STATE OF ILLINOIS  
 DEPARTMENT OF TRANSPORTATION**

**BLACK ROAD TRAIL (DUPAGE RIVER TO ROCK RUN TRAIL)  
 CROSS SECTIONS RIGHT**

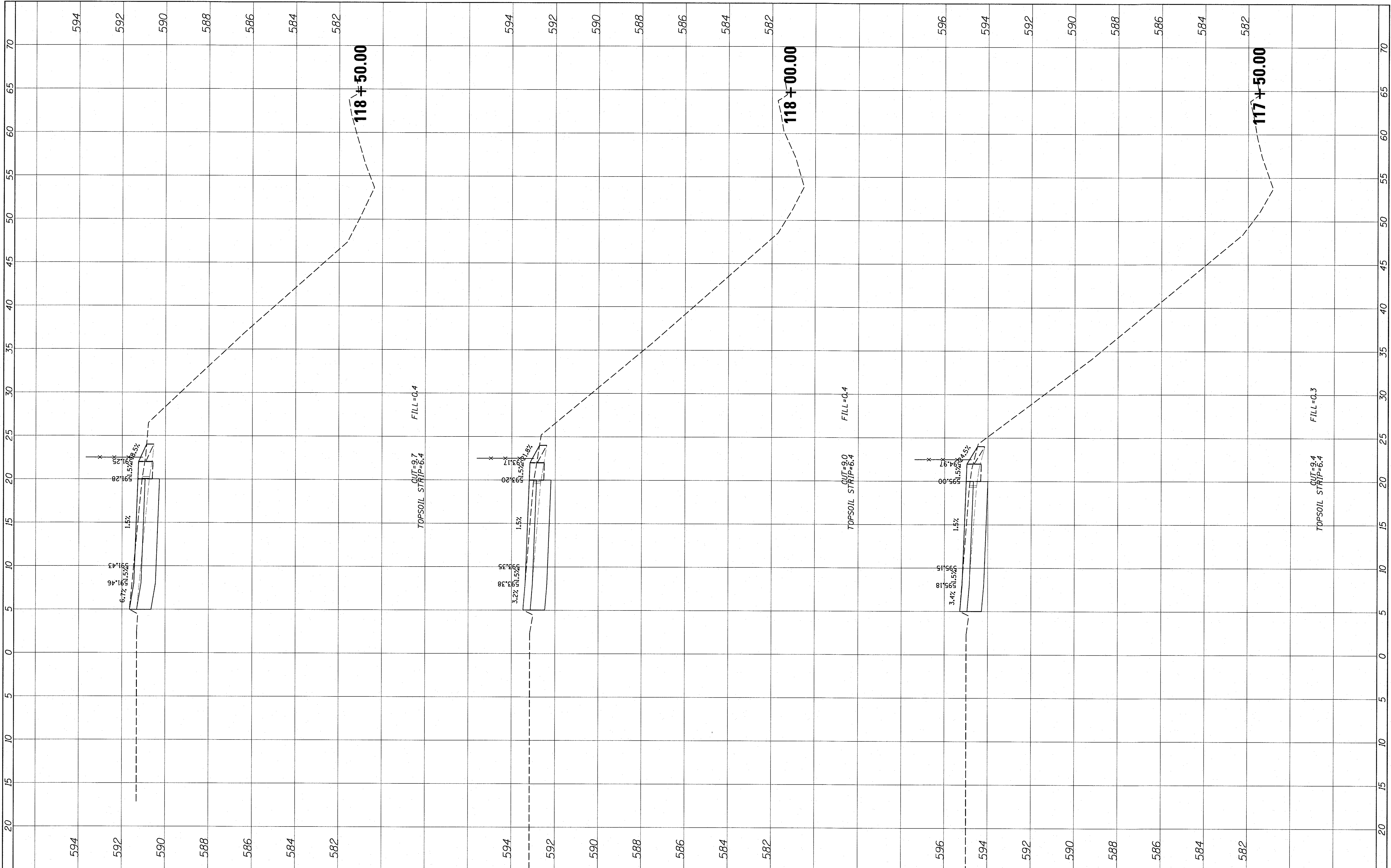
SCALE: 5H 2V SHEET 11 OF 16 SHEETS STA. 116+50.00 TO STA. 117+00.00

F.A. RTE. 0298	SECTION 14-F3000-05-BT	COUNTY	TOTAL SHEETS 118	SHEET NO. 108
CONTRACT NO. 61E07			ILLINOIS FED. AID PROJECT	



FINAL SURVEY	SURVEYED	BY	DATE
NOTE BOOK	PLOTTED		
NO.	AREAS CHECKED		

ORIGINAL SURVEY	SURVEYED	BY	DATE
NOTE BOOK	PLOTTED		
NO.	AREAS CHECKED		



FILE NAME =	USER NAME = jmillr	DESIGNED BLL	REVISED -
N:\FPODWC\160530.00\1A\Civil\160530-shr+xs.1.R1.DGN		DRAWN PMM	REVISED -
Default		CHECKED JGS	REVISED -
		DATE 8/14/2017 SEPT	REVISED -

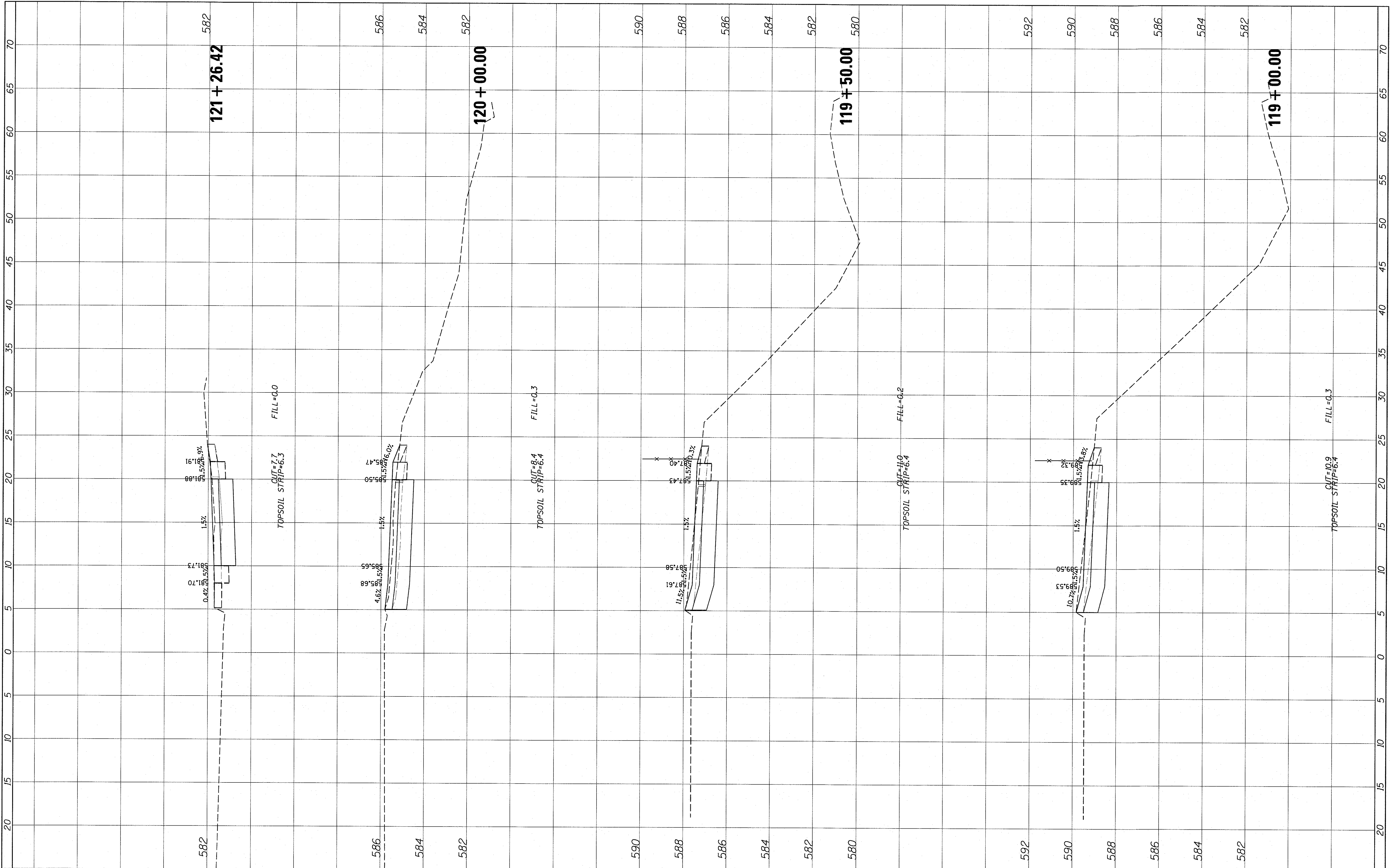
**STATE OF ILLINOIS**  
**DEPARTMENT OF TRANSPORTATION**

<b>BLACK ROAD TRAIL (DUPAGE RIVER TO ROCK RUN TRAIL)</b>	
<b>CROSS SECTIONS RIGHT</b>	
SCALE: 5H 2V	SHEET 12 OF 16 SHEETS
STA. 117+50.00 TO STA. 118+50.00	

F.A. RTE.	SECTION	COUNTY	TOTAL SHEETS	SHEET NO.
0298	14-F3000-05-BT		118	109
				CONTRACT NO. 61E07
ILLINOIS FED. AID PROJECT				

FINAL SURVEY	BY	DATE
PLOTTED		
NOTE BOOK		
AREAS CHECKED		
NO.		

ORIGINAL SURVEY	BY	DATE
PLOTTED		
NOTE BOOK		
AREAS CHECKED		
NO.		



FILE NAME	USER NAME = jmillr
N:\FPOWC\160530\0001\Civil\160530-sht-xs-1.R1.DGN	DESIGNED BLL
	DRAWN P.M.M.
	CHECKED J.C.S.
	DATE 8/14/2017 SEPT
	REVISIONS

PLLOT SCALE = 5'	REVISIONS
PLLOT DATE = 9/7/2017	REVISIONS
	REVISIONS
	REVISIONS

**STATE OF ILLINOIS  
DEPARTMENT OF TRANSPORTATION**

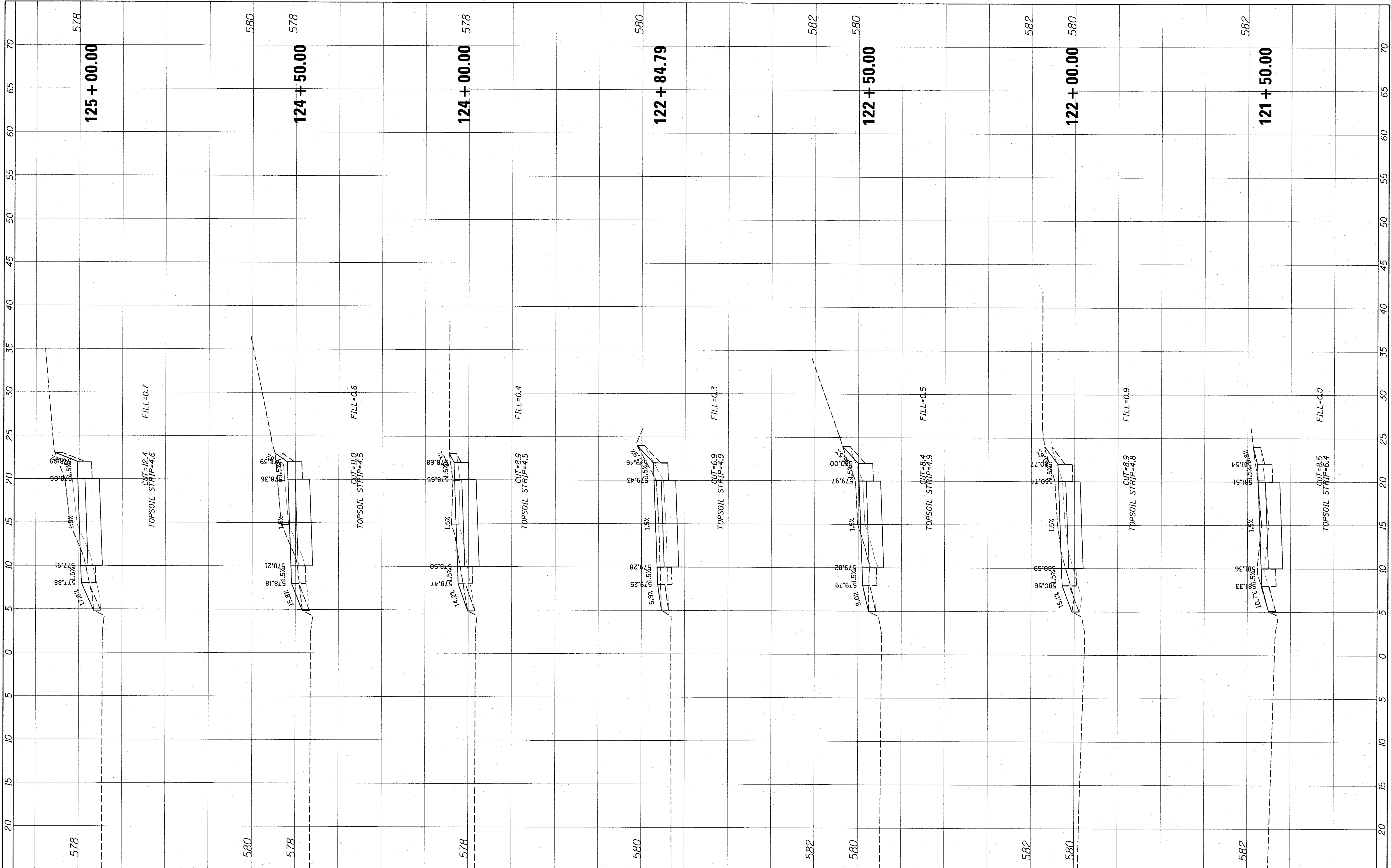
**BLACK ROAD TRAIL (DUPAGE RIVER TO ROCK RUN TRAIL)  
CROSS SECTIONS RIGHT**

SCALE: 5H 2V SHEET 13 OF 16 SHEETS STA. 119+00.00 TO STA. 121+26.42

F.A. RTE. 0298	SECTION 14-F3000-05-BT	COUNTY	TOTAL SHEETS 118	SHEET NO. 110
CONTRACT NO. 61E07			ILLINOIS FED. AID PROJECT	

FINAL SURVEY	BY	DATE
SURVEYED		
PLOTTED		
NOTE BOOK		
AREAS CHECKED		
NO.		

ORIGINAL SURVEY	BY	DATE
SURVEYED		
PLOTTED		
NOTE BOOK		
AREAS CHECKED		
NO.		



FILE NAME = N:\FPDWC\160530.0021A\Civ1\160530-shr-xx-1.R1.DGN  
 USER NAME = jmlle  
 PLOT SCALE = 5'  
 PLOT DATE = 9/7/2017

DESIGNED BLL  
 DRAWN PMM  
 CHECKED JGS  
 DATE 8/14/2017 SEPT

REVISED -  
 REVISED -  
 REVISED -  
 REVISED -

STATE OF ILLINOIS  
 DEPARTMENT OF TRANSPORTATION

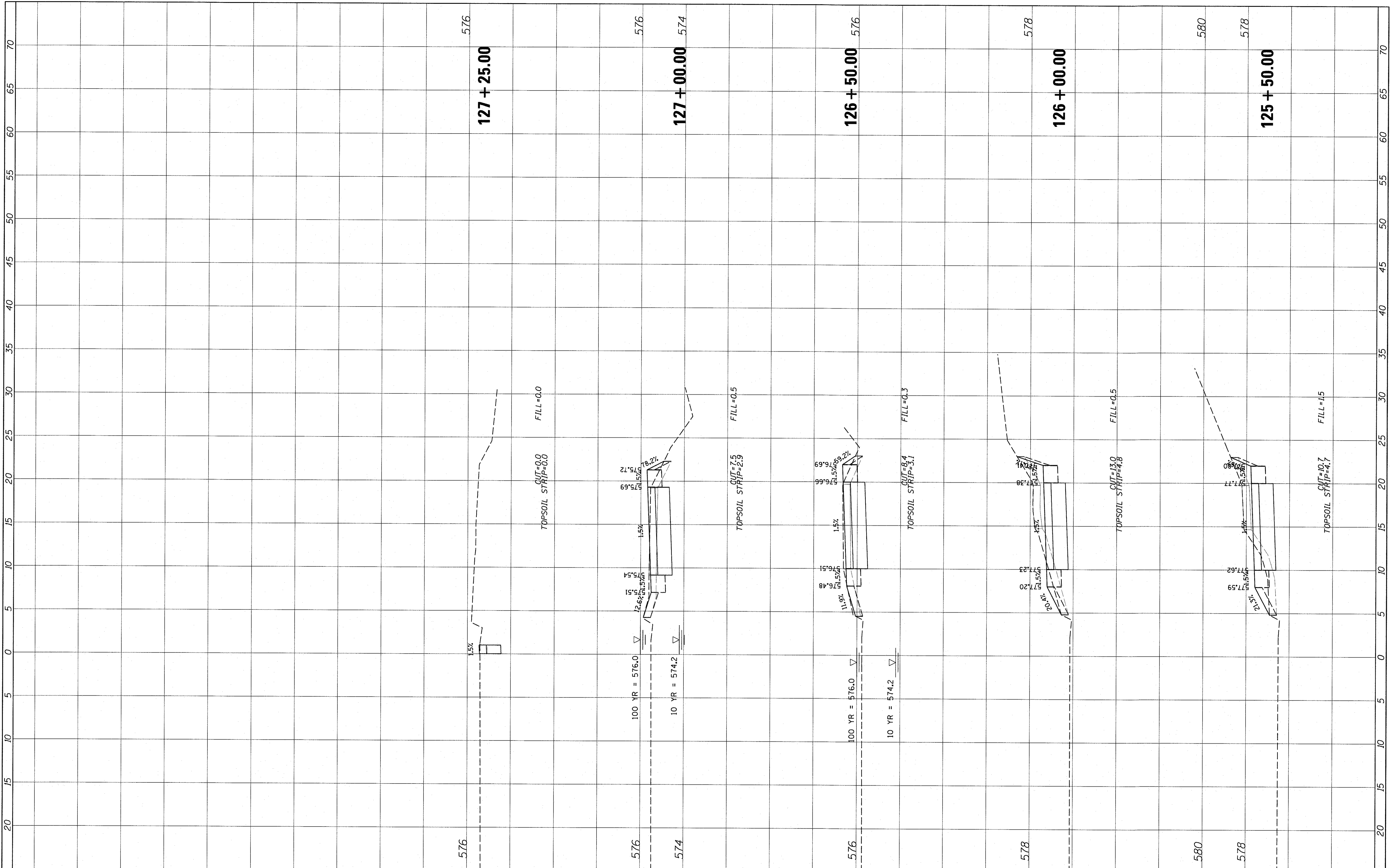
BLACK ROAD TRAIL (DUPAGE RIVER TO ROCK RUN TRAIL)  
 CROSS SECTIONS RIGHT

SCALE: 5H 2V SHEET 14 OF 16 SHEETS STA. 121+50.00 TO STA. 125+00.00

F.A. RTE.	SECTION	COUNTY	TOTAL SHEETS	SHEET NO.
0298	14-F3000-05-BT		118	111
CONTRACT NO. 61E07				
ILLINOIS FED. AID PROJECT				

FINAL SURVEY	SURVEYED	BY	DATE
NOTE BOOK	PLOTTED		
NO.	REVISION		
	AREAS CHECKED		

ORIGINAL SURVEY	SURVEYED	BY	DATE
NOTE BOOK	PLOTTED		
NO.	REVISION		
	AREAS CHECKED		



FILE NAME = N:\FPOWC\160530.0001\AC\11\160530-shr-x-1.RL.DWG  
 USER NAME = jmillar  
 DESIGNED BLL  
 DRAWN PMM  
 CHECKED JCS  
 DATE 8/14/2017 SEPT  
 PLOT SCALE = 5'  
 PLOT DATE = 9/7/2017

REVIS	NO.	DATE	BY	DESCRIPTION
REVIS	1			
REVIS	2			
REVIS	3			
REVIS	4			

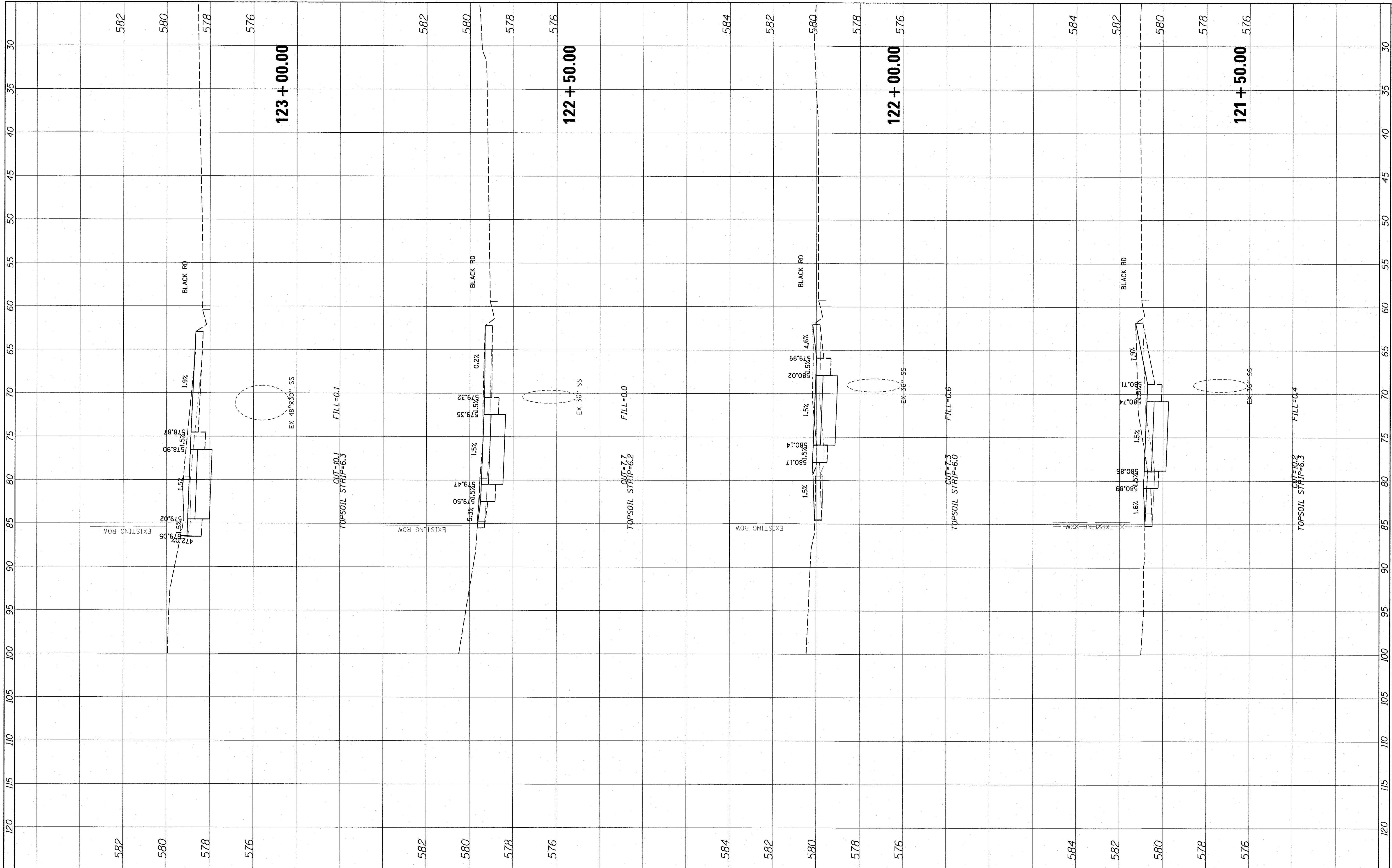
**STATE OF ILLINOIS  
 DEPARTMENT OF TRANSPORTATION**

**BLACK ROAD TRAIL (DUPAGE RIVER TO ROCK RUN TRAIL)  
 CROSS SECTIONS RIGHT**  
 SCALE: 5H 2V SHEET 15 OF 16 SHEETS STA. 125+50.00 TO STA. 127+25.00

F.A. RTE.	SECTION	COUNTY	TOTAL SHEETS	SHEET NO.
0298	14-F3000-05-BT		118	112
CONTRACT NO. 61E07				
ILLINOIS FED. AID PROJECT				

FINAL SURVEY	SURVEYED	BY	DATE
SURVEY	PLOTTED		
NOTE BOOK	TEMPLATE		
NO.	AREAS CHECKED		

ORIGINAL SURVEY	SURVEYED	BY	DATE
SURVEY	PLOTTED		
NOTE BOOK	TEMPLATE		
NO.	AREAS CHECKED		



FILE NAME = N:\FPDW\160530.0001A\Civil\160530-shr+xs.2.LL.DGN  
 USER NAME = jmlle  
 DESIGNED BLL  
 DRAWN PMM  
 CHECKED JCS  
 DATE 8/14/2017 SEPT  
 PLOT SCALE = 5'  
 PLOT DATE = 9/7/2017

REVISD -
REVISD -
REVISD -
REVISD -

**STATE OF ILLINOIS  
DEPARTMENT OF TRANSPORTATION**

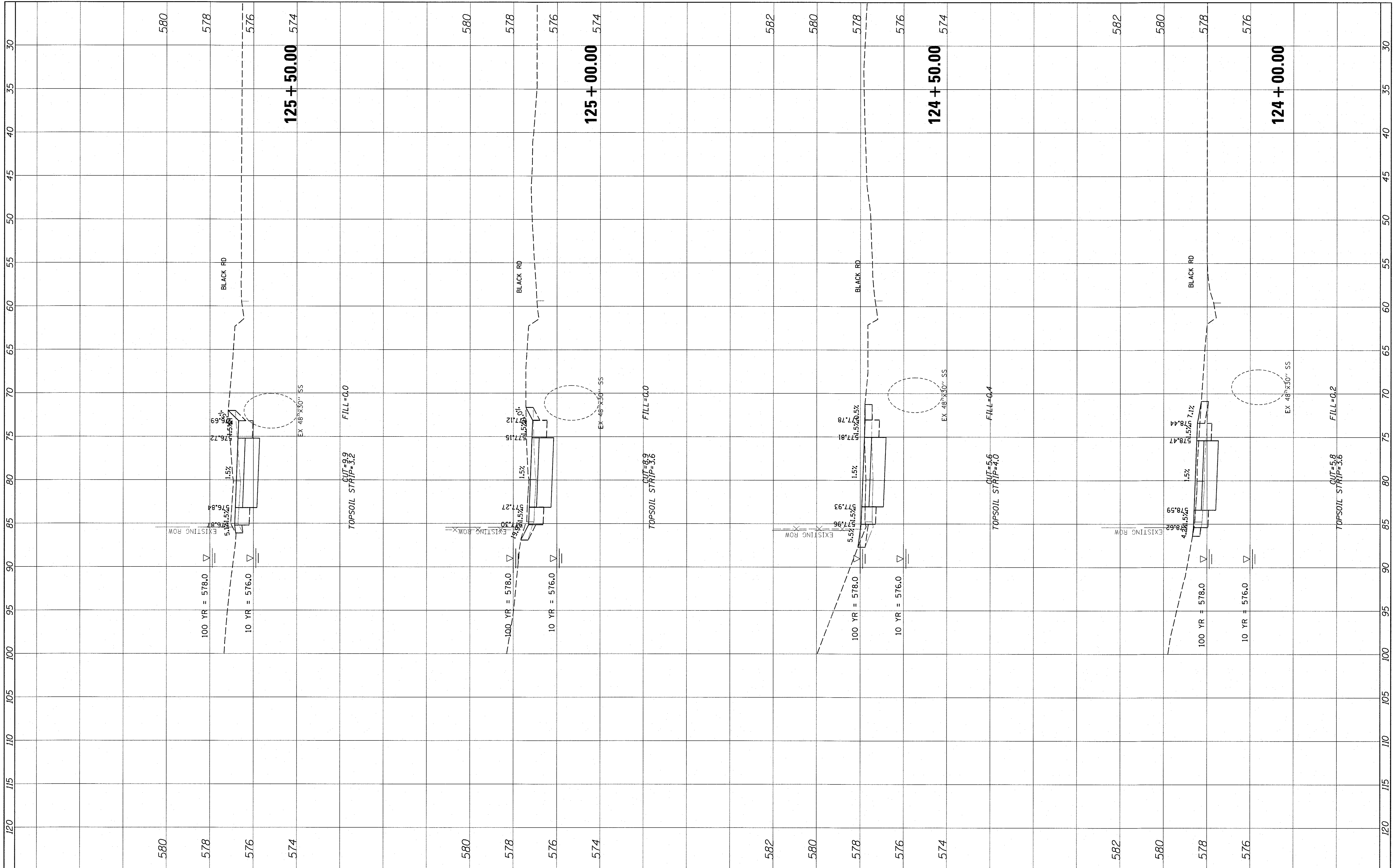
**BLACK ROAD TRAIL (DUPAGE RIVER TO ROCK RUN TRAIL)  
CROSS SECTION LEFT**

SCALE: 5H 2V SHEET 1 OF 3 SHEETS STA. 120+50.00 TO STA. 123+00.00

F.A. RTE. 0298	SECTION 14-F3000-05-BT	COUNTY	TOTAL SHEETS 118	SHEET NO. 113
CONTRACT NO. 61E07			ILLINOIS FED. AID PROJECT	

FINAL SURVEY	SURVEYED	BY	DATE
NOTE BOOK NO.	PLOTTED		
AREAS CHECKED	REDATE		

ORIGINAL SURVEY	SURVEYED	BY	DATE
NOTE BOOK NO.	PLOTTED		
AREAS CHECKED	REDATE		



FILE NAME =	USER NAME = jmlor
N:\FPDWC\160530.0001\Civil\160530-sht-xs-2.LLD.DWG	

DESIGNED BLL	REVISIONS
DRAWN PMM	REVISIONS
CHECKED JCS	REVISIONS
DATE 8/14/2017 SEPT	REVISIONS

PLLOT SCALE = 5'
PLLOT DATE = 9/7/2017

**STATE OF ILLINOIS  
DEPARTMENT OF TRANSPORTATION**

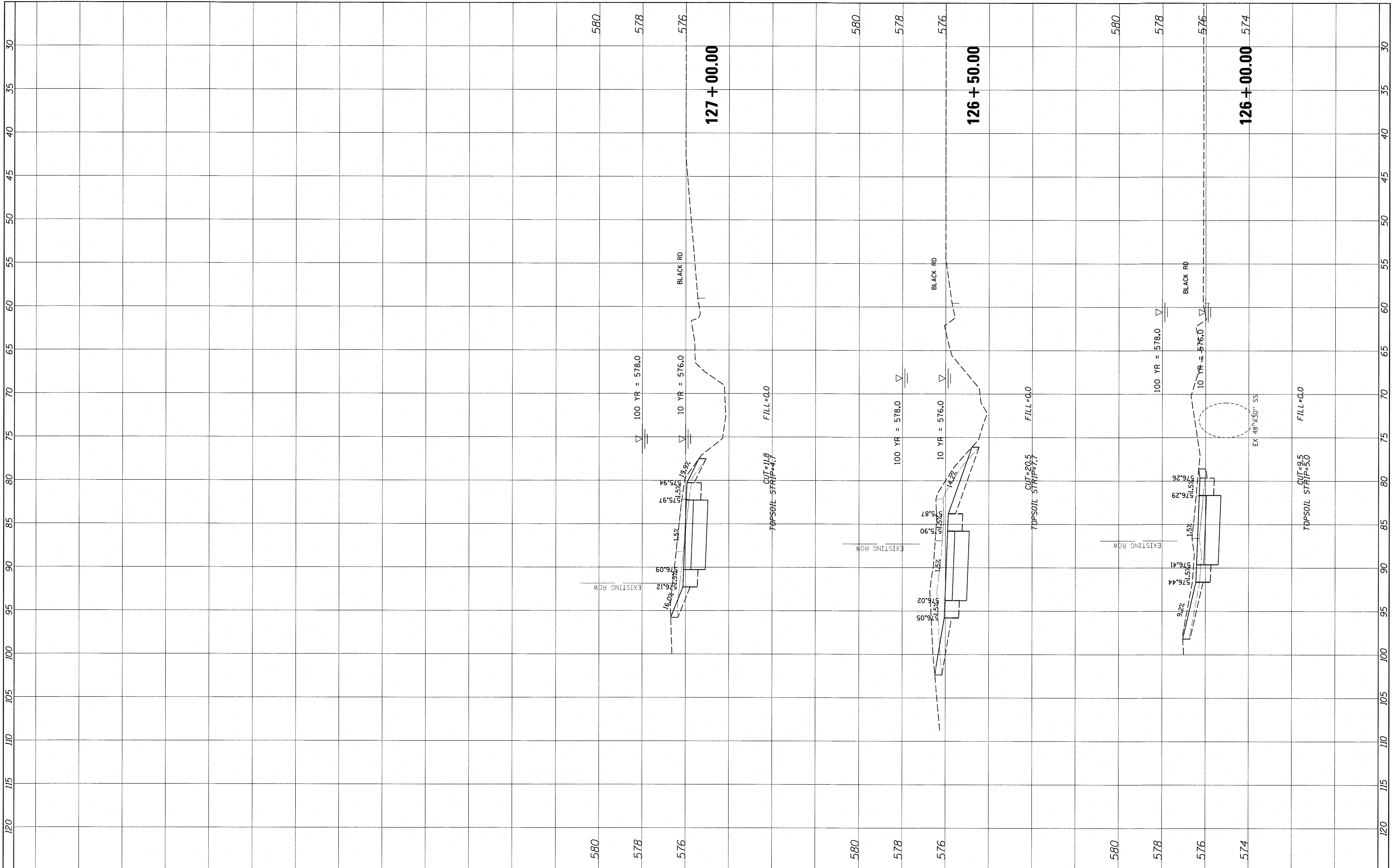
**BLACK ROAD TRAIL (DUPAGE RIVER TO ROCK RUN TRAIL)  
CROSS SECTION LEFT**

SCALE: 5H 2V    SHEET 2 OF 3 SHEETS    STA. 124+00.00 TO STA. 125+50.00

F.A. RTE. 0298	SECTION 14-F3000-05-BT	COUNTY	TOTAL SHEETS 118	SHEET NO. 114
CONTRACT NO. 61E07			ILLINOIS FED. AID PROJECT	

FINAL SURVEY	BY	DATE
SURVEYED		
PLOTTED		
NOTE BOOK		
AREAS CHECKED		
NO.		

ORIGINAL SURVEY	BY	DATE
SURVEYED		
PLOTTED		
NOTE BOOK		
AREAS CHECKED		
NO.		



FILE NAME = N:\FPDW\160530.0001A\Civ\160530-shr+xs.2.L1.DGN  
 USER NAME = j.miller  
 PLOT SCALE = 5'  
 PLOT DATE = 9/7/2017

DESIGNED BLL  
 DRAWN PMM  
 CHECKED JGS  
 DATE 8/14/2017 SEPT

REVISED -  
 REVISED -  
 REVISED -  
 REVISED -

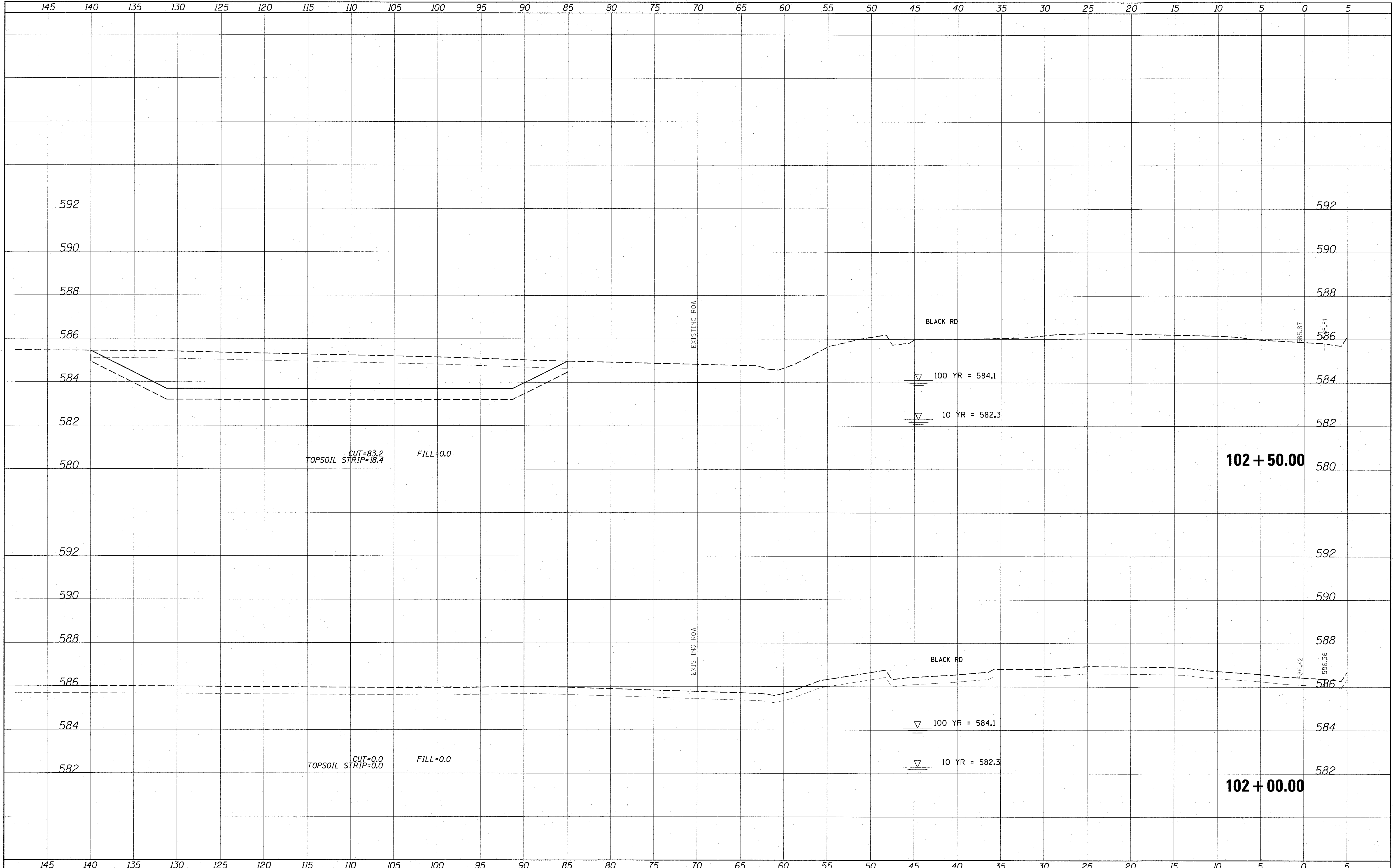
STATE OF ILLINOIS  
 DEPARTMENT OF TRANSPORTATION

BLACK ROAD TRAIL (DUPAGE RIVER TO ROCK RUN TRAIL)  
 CROSS SECTION LEFT  
 SCALE: 5H 2V SHEET 3 OF 3 SHEETS STA. 126+00.00 TO STA. 127+00.00

F.A. RTE. 0298	SECTION 14-F3000-05-BT	COUNTY	TOTAL SHEETS 118	SHEET NO. 115
CONTRACT NO. 61E07			ILLINOIS FED. AID PROJECT	

BY	DATE
SURVEYED	
PLOTTED	
NOTE BOOK	
NO.	

BY	DATE
SURVEYED	
PLOTTED	
NOTE BOOK	
NO.	

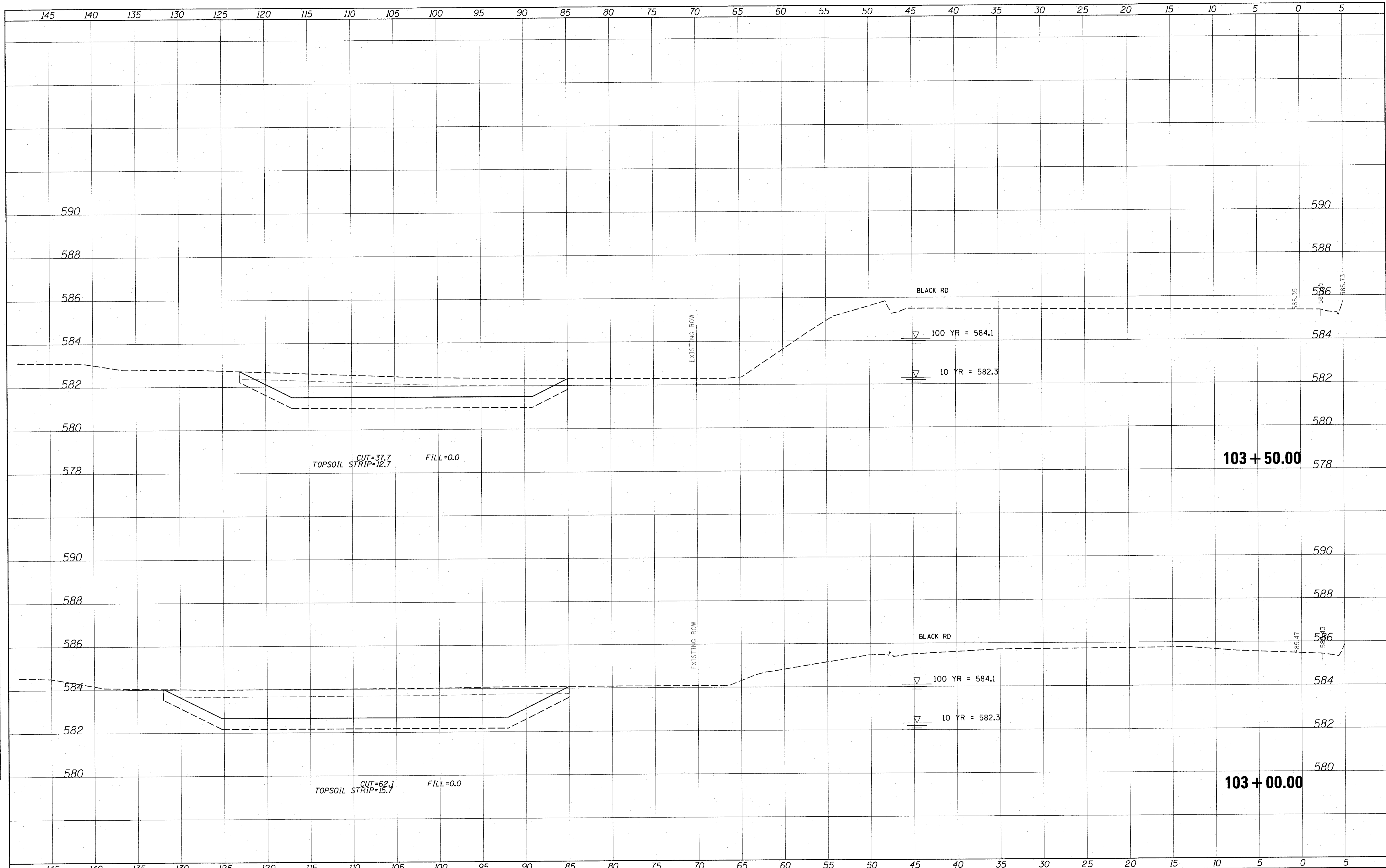


FILE NAME =	USER NAME = jmler	DESIGNED BLL	REVISED -	<b>STATE OF ILLINOIS DEPARTMENT OF TRANSPORTATION</b>	<b>BLACK ROAD TRAIL (DUPAGE RIVER TO ROCK RUN TRAIL) COMPENSATORY STORAGE AREA</b>		F.A. RTE. 0298	SECTION 14-F3000-05-BT	COUNTY WILL	TOTAL SHEETS 118	SHEET NO. 116	
N:\FPDWC\160530.0001A\Civ1\160530-shr\rs_3_Pond.DGN	PLLOT SCALE = 5'	DRAWN PMM	REVISED -		SCALE: 5H 2V	SHEET 1 OF 3 SHEETS	STA. 102+00.00 TO STA. 102+50.00	CONTRACT NO. 61E07				
Default	PLLOT DATE = 9/7/2017	CHECKED JGS	REVISED -		ILLINOIS FED. AID PROJECT							
		DATE 8/14/2017 SEPT	REVISED -									



DATE	
BY	
FINAL SURVEY	SURVEYED
NOTE BOOK	PLOTTED
NO.	TEMPLATE
	AREAS CHECKED

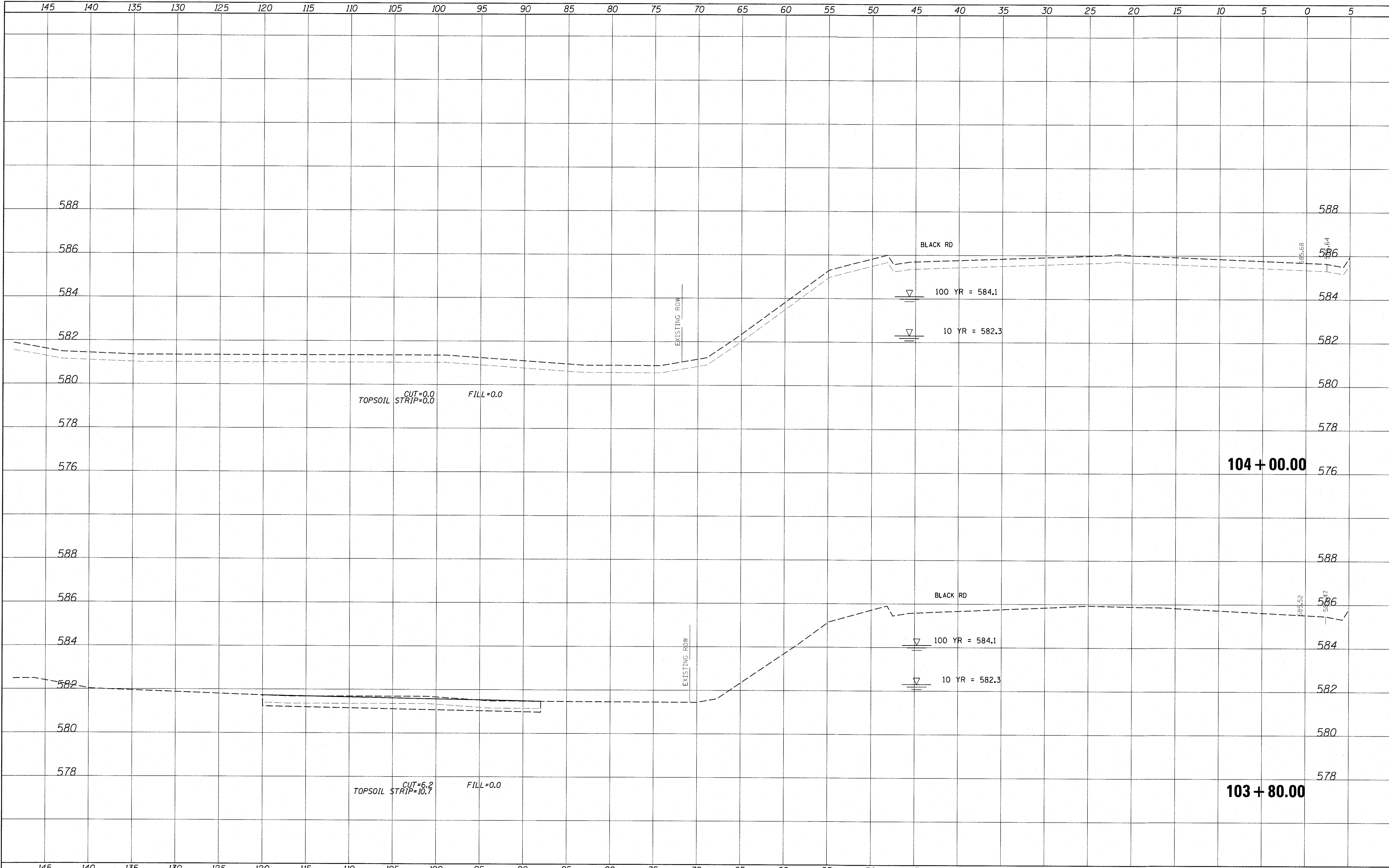
DATE	
BY	
ORIGINAL SURVEY	SURVEYED
NOTE BOOK	PLOTTED
NO.	TEMPLATE
	AREAS CHECKED



FILE NAME =	USER NAME = jmillar	DESIGNED BLL	REVISED -	<b>STATE OF ILLINOIS DEPARTMENT OF TRANSPORTATION</b>	<b>BLACK ROAD TRAIL (DUPAGE RIVER TO ROCK RUN TRAIL) COMPENSATORY STORAGE AREA</b>			F.A. RTE.	SECTION	COUNTY	TOTAL SHEETS	SHEET NO.
Na\FPDWC\160530\000\A\Civil\160530-shr-x.s.3.Pond.DGN	DRAWN PMM	REVISED -	0298					14-F3000-05-BT	WILL	118	117	
Default	PLLOT SCALE = 5'	CHECKED JGS	REVISED -		SCALE: 5H 2V			SHEET 2 OF 3 SHEETS	STA. 103+00.00 TO STA. 103+50.00	ILLINOIS FED. AID PROJECT		
	PLLOT DATE = 9/7/2017	DATE 8/14/2017 SEPT	REVISED -		CONTRACT NO. 61E07							

BY	DATE
SURVEYED	
PLOTTED	
DATE	
AREAS	
CHECKED	
NO.	

BY	DATE
SURVEYED	
PLOTTED	
DATE	
AREAS	
CHECKED	
NO.	



FILE NAME =	USER NAME = jmlle	DESIGNED BLL	REVISED -	<b>STATE OF ILLINOIS</b> <b>DEPARTMENT OF TRANSPORTATION</b>	<b>BLACK ROAD TRAIL (DUPAGE RIVER TO ROCK RUN TRAIL)</b> <b>COMPENSATORY STORAGE AREA</b>	F.A. RTE.	SECTION	COUNTY	TOTAL SHEETS	SHEET NO.
N:\FPDWC\160530\001\A\Civil\160530-sht-xe-3_Pond.dgn	DGN	DRAWN PMM	REVISED -			0298	14-F3000-05-BT	WILL	118	118
Default	PLOT SCALE = 5'	CHECKED JGS	REVISED -			CONTRACT NO. 61E07				
	PLOT DATE = 9/7/2017	DATE 8/14/2017 SEPT	REVISED -			SCALE: 5H 2V	SHEET 3 OF 3 SHEETS	STA. 103+80.00 TO STA. 104+00.00	ILLINOIS FED. AID PROJECT	