

SECTION 10-04106-00-BR  
BEGINS STA 20+50.00

MATCH LINE STATION 25+00.00

**LEGEND**

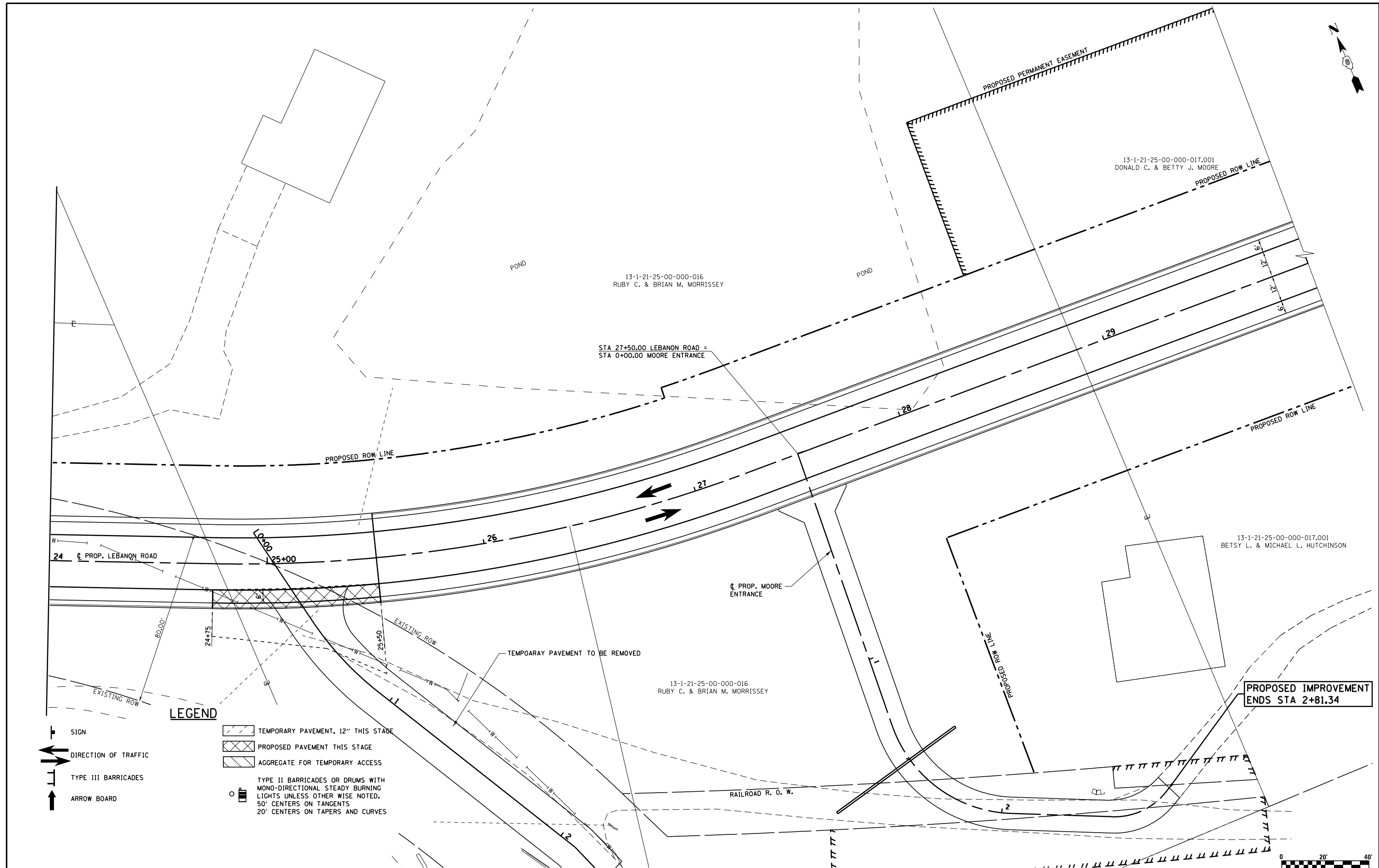
- SIGN
- DIRECTION OF TRAFFIC
- TYPE III BARRICADES
- ARROW BOARD

- TEMPORARY PAVEMENT, 12" THIS STAGE
- PROPOSED PAVEMENT THIS STAGE
- AGGREGATE FOR TEMPORARY ACCESS
- TYPE II BARRICADES OR DRUMS WITH MONO-DIRECTIONAL STEADY BURNING LIGHTS UNLESS OTHER WISE NOTED, 50' CENTERS ON TANGENTS, 20' CENTERS ON TAPERS AND CURVES



FILE NAME =	USER NAME = ljackson	DESIGNED - SJC	REVISED -	<b>COLLINSVILLE TOWNSHIP LEBANON ROAD OVER CSX RAILROAD</b>	<b>MOT OVERVIEW - STAGE 6</b>			F.A.S. RTE.	SECTION	COUNTY	TOTAL SHEETS	SHEET NO.
		DRAWN - LEC	REVISED -		SCALE: 1"=200'	SHEET NO. 31 OF 38 SHEETS	STA. 11+68.39 TO STA. 25+00.00	772	10-04106-00-BR	MADISON	435	101
		CHECKED - LWJ	REVISED -		CONTRACT NO. 97790							
		DATE - 05-19-22	REVISED -									

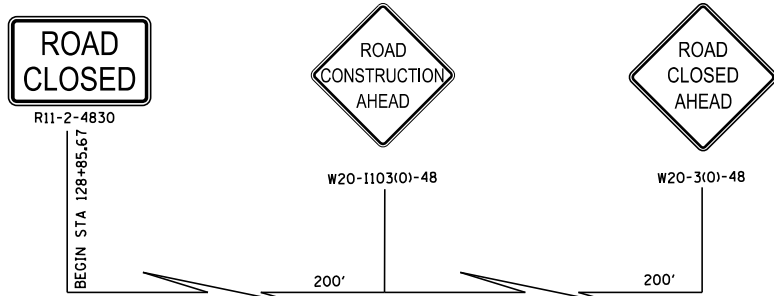




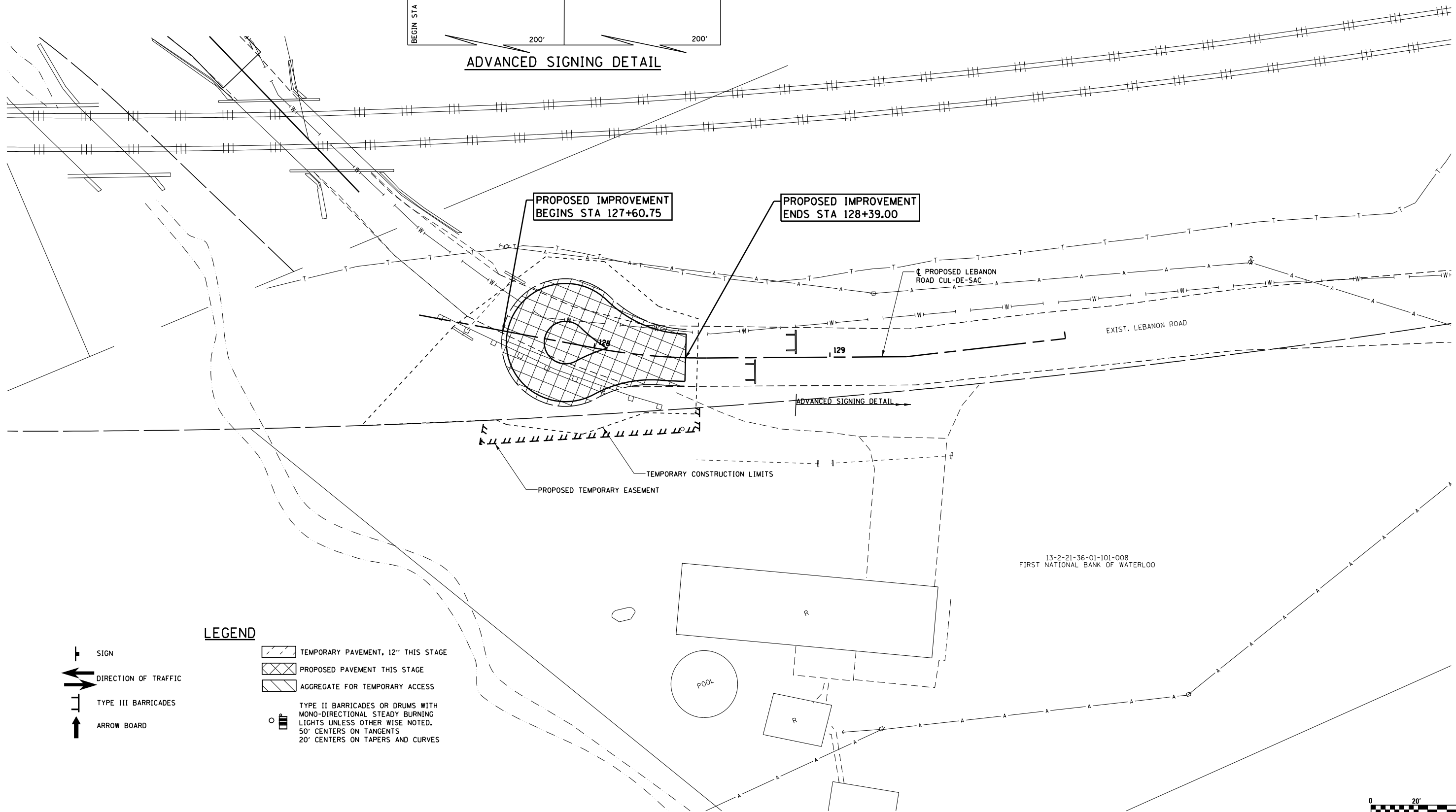
**LEGEND**

- SIGN
- DIRECTION OF TRAFFIC
- TYPE III BARRICADES
- ARROW BOARD
- TEMPORARY PAVEMENT, 12" THIS STAGE
- PROPOSED PAVEMENT THIS STAGE
- AGGREGATE FOR TEMPORARY ACCESS
- TYPE II BARRICADES OR DRUMS WITH MONO-DIRECTIONAL STEADY BURNING LIGHTS UNLESS OTHERWISE NOTED, 50' CENTERS ON TANGENTS, 20' CENTERS ON TAPERS AND CURVES

FILE NAME = S:\Projects\409-0027-0HY Lebanon Rd\dm	USER NAME = 1jackson MOT_Stage 6_Plan Sheets.dgn	DESIGNED - SJC	REVISED -	<b>COLLINSVILLE TOWNSHIP LEBANON ROAD OVER CSX RAILROAD</b>	<b>MAINTENANCE OF TRAFFIC STAGE 6 - PLAN SHEET LEBANON ROAD</b>			F.A.S. RTE. 772	SECTION 10-04106-00-BR	COUNTY MADISON	TOTAL SHEETS 435	SHEET NO. 103
PLOT SCALE = 40.000' / in.	CHECKED - LWJ	REVISED -	REVISED -		SCALE: 1"=20'	SHEET NO. 33 OF 38 SHEETS	STA. 24+00.00 TO STA. 30+00.00	CONTRACT NO. 97790				
PLOT DATE = 7/14/2023	DATE - 05-19-22	REVISED -	REVISED -									

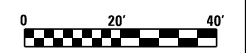


ADVANCED SIGNING DETAIL



**LEGEND**

- SIGN
- DIRECTION OF TRAFFIC
- TYPE III BARRICADES
- ARROW BOARD
- TEMPORARY PAVEMENT, 12" THIS STAGE
- PROPOSED PAVEMENT THIS STAGE
- AGGREGATE FOR TEMPORARY ACCESS
- TYPE II BARRICADES OR DRUMS WITH MONO-DIRECTIONAL STEADY BURNING LIGHTS UNLESS OTHERWISE NOTED, 50' CENTERS ON TANGENTS, 20' CENTERS ON TAPERS AND CURVES



FILE NAME =	USER NAME = l.jackson	DESIGNED - SJC	REVISED -	<b>COLLINSVILLE TOWNSHIP LEBANON ROAD OVER CSX RAILROAD</b>	<b>MAINTENANCE OF TRAFFIC STAGE 6 - PLAN SHEET LEBANON ROAD</b>	F.A.S. RTE. =	SECTION =	COUNTY =	TOTAL SHEETS =	SHEET NO. =	
S:\Projects\409-0027-0HY Lebanon Rd\dm	MMOT_Stage 6_Plan Sheets.dgn	DRAWN - LEC	REVISED -			772	10-04106-00-BR	MADISON	435	104	
	PLOT SCALE = 40.000' / in.	CHECKED - LWJ	REVISED -			CONTRACT NO. 97790					
	PLOT DATE = 7/14/2023	DATE - 05-19-22	REVISED -			SCALE: 1"=20'	SHEET NO. 34 OF 38 SHEETS	STA. 127+24.78 TO STA. 130+00.00			



W20-3-3636

1



W20-3-3636

2



W20-2-3636

3



M3-1-2412  
MI-1100  
M4-9-3024

9



M3-1-2412  
MI-1100  
M4-9L-3024

10



M3-1-2412  
MI-1100  
M4-9R-3024

11



M3-1-2412  
MI-1100  
M4-9L-3024

12



M3-1-2412  
MI-1100  
M4-9R-3024

13



M3-3-2412  
MI-1100  
M4-9-3024

14



M3-3-2412  
MI-1100  
M4-9L-3024

15



M3-3-2412  
MI-1100  
M4-9R-3024

16



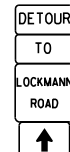
M3-3-2412  
MI-1100  
M4-9L-3024

17



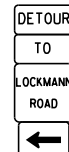
M3-3-2412  
MI-1100  
M4-9R-3024

18



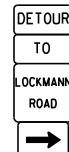
M4-8-2412  
M4-5-2412  
MI-1100-2424  
M6-3-2115

19



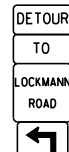
M4-8-2412  
M4-5-2412  
MI-1100-2424  
M6-1L-2115

20



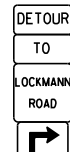
M4-8-2412  
M4-5-2412  
MI-1100-2424  
M6-1R-2115

21



M4-8-2412  
M4-5-2412  
MI-1100-2424  
M5-1L-2115

22



M4-8-2412  
M4-5-2412  
MI-1100-2424  
M5-1R-2115

23

LEBANON ROAD  
CLOSED AHEAD  
FOLLOW DETOUR

25

LOCKMANN ROAD  
CLOSED AHEAD  
FOLLOW DETOUR

26



M4-8-2412  
M4-5-2412  
MI-1100-2424  
M6-3-2115

27



M4-8-2412  
M4-5-2412  
MI-1100-2424  
M6-1L-2115

28



M4-8-2412  
M4-5-2412  
MI-1100-2424  
M6-1R-2115

29



M4-8-2412  
M4-5-2412  
MI-1100-2424  
M5-1L-2115

30



M4-8-2412  
M4-5-2412  
MI-1100-2424  
M5-1R-2115

31

LEBANON RD

32

LOCKMANN RD

33

END  
DETOUR

M4-8A-2418

35

EAST

M3-3-2412

36

WEST

M3-1-2412

37



R11-2-4830  
M4-10L-4818

38



R11-2-4830  
M4-10R-4818

39



R11-4-6030  
M4-9R-30234

40



R11-4-6030  
M4-9R-30234

41

ROAD CLOSED  
TO THRU TRAFFIC

R11-4-6030

42

ROAD CLOSED

R11-4-6030

43

FILE NAME = S:\Projects\409-0027-0HY Lebanon Rd\

USER NAME = 1jackson  
Detour Sheet.dgn

PLOT SCALE = 1000.0000 "/ in.  
PLOT DATE = 7/11/2023

DESIGNED - SJC  
DRAWN - LEC

CHECKED - LWJ  
DATE - 05-19-22

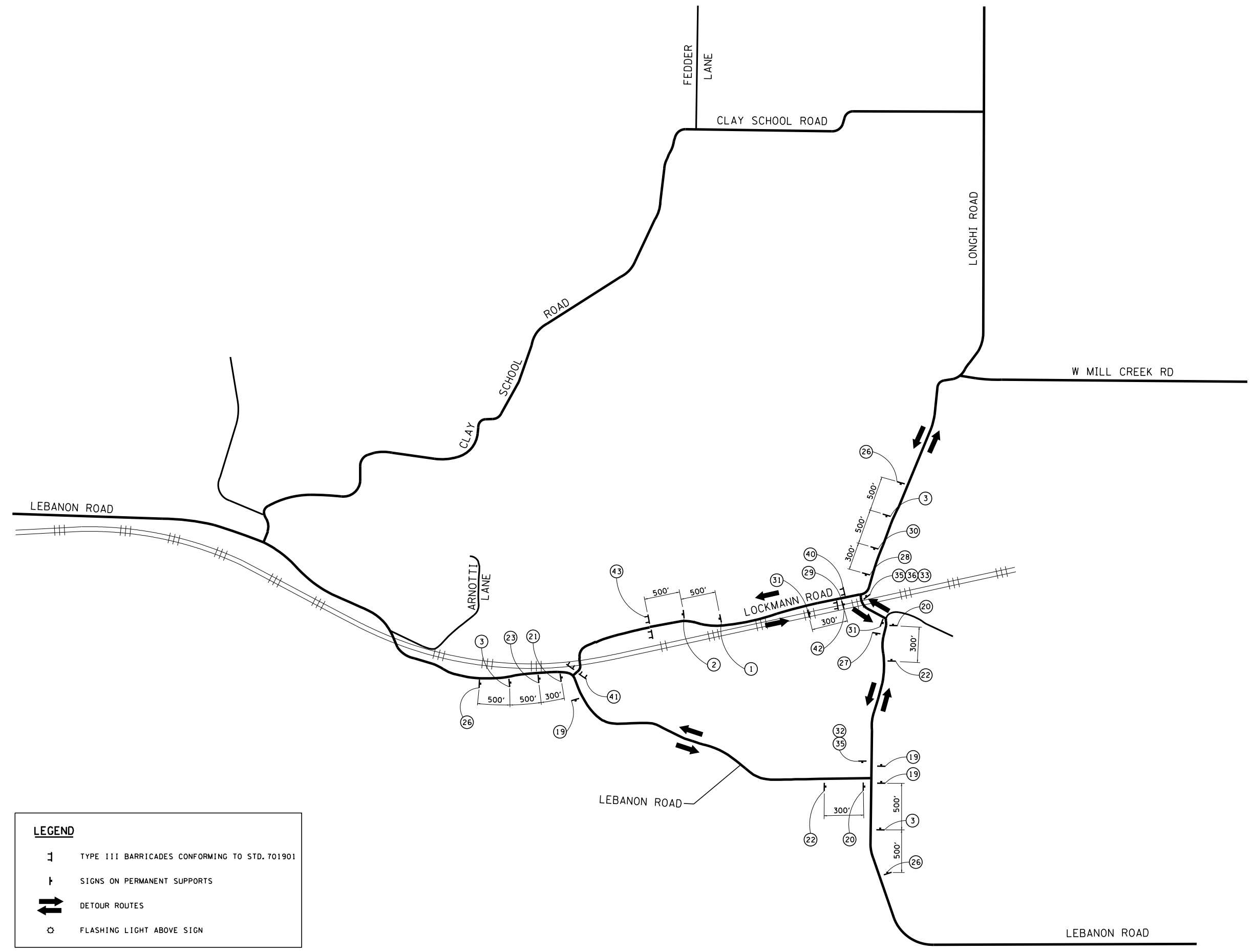
REVISED -  
REVISED -  
REVISED -  
REVISED -

STATE OF ILLINOIS  
DEPARTMENT OF TRANSPORTATION

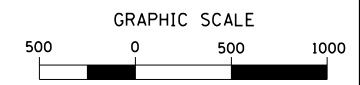
DETOUR  
LEBANON ROAD

SCALE: 1"=500' SHEET NO. 35 OF 38 SHEETS STA. TO STA.

F.A.S. RTE.	SECTION	COUNTY	TOTAL SHEETS	SHEET NO.
772	10-04106-00-BR	MADISON	435	105
				CONTRACT NO. 97790
ILLINOIS FED. AID PROJECT				

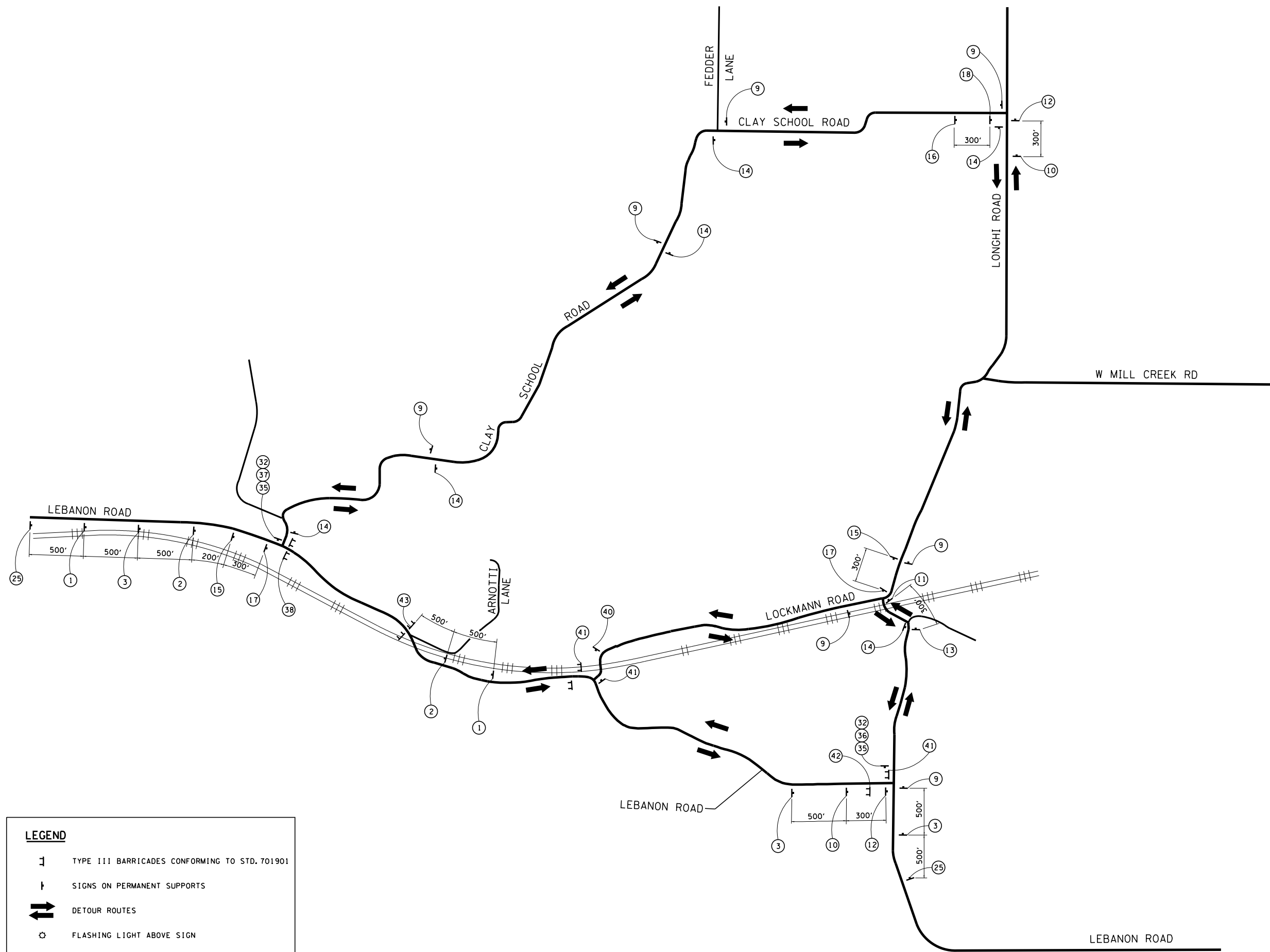


LEGEND	
	TYPE III BARRICADES CONFORMING TO STD. 701901
	SIGNS ON PERMANENT SUPPORTS
	DETOUR ROUTES
	FLASHING LIGHT ABOVE SIGN

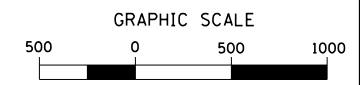


FILE NAME = S:\Projects\409-0027-0HY Lebanon Rd\Detour Sheet.dgn	USER NAME = ljackson	DESIGNED - SWJ	REVISED -	<b>STATE OF ILLINOIS DEPARTMENT OF TRANSPORTATION</b>	<b>DETOUR - STAGE 1 LOCKMANN ROAD</b>		F.A.S. RTE. = 772	SECTION = 10-04106-00-BR	COUNTY = MADISON	TOTAL SHEETS = 435	SHEET NO. = 106	
	PLOT SCALE = 1000.0000 "/> in.	CHECKED - LWJ	REVISED -		SCALE: 1"=500'	SHEET NO. 36 OF 38 SHEETS	STA. TO STA.	<b>CONTRACT NO. 97790</b>				
	PLOT DATE = 7/11/2023	DATE - 05-19-22	REVISED -		ILLINOIS FED. AID PROJECT							





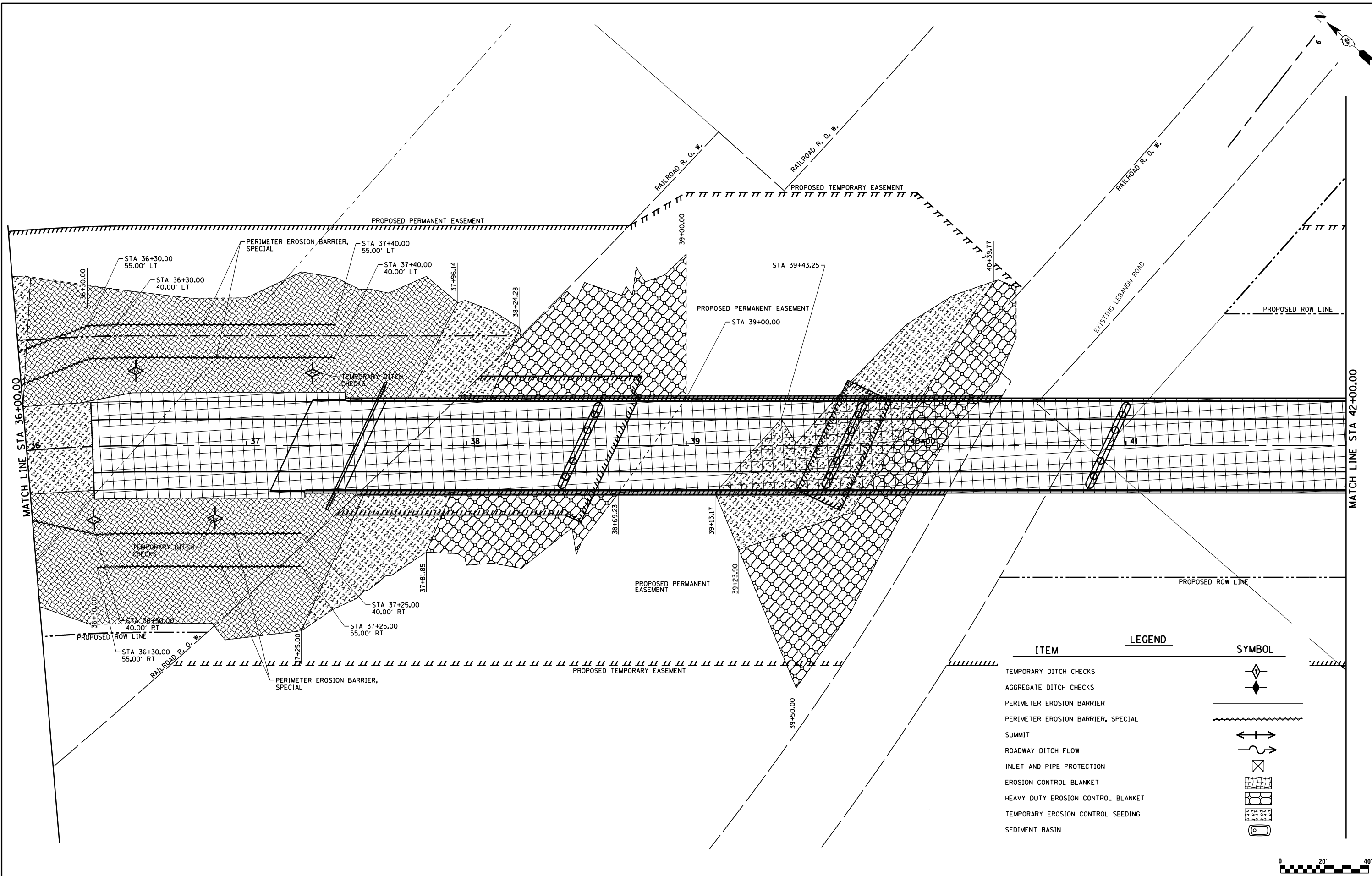
LEGEND	
	TYPE III BARRICADES CONFORMING TO STD. 701901
	SIGNS ON PERMANENT SUPPORTS
	DETOUR ROUTES
	FLASHING LIGHT ABOVE SIGN



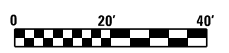
FILE NAME = S:\Projects\409-0027-0HY Lebanon Rd\Detour Sheet.dgn	USER NAME = ljackson	DESIGNED - SJC	REVISED -	<b>STATE OF ILLINOIS DEPARTMENT OF TRANSPORTATION</b>	<b>DETOUR - STAGE 4 LEBANON ROAD - WEST END</b>		F.A.S. RTE. 772	SECTION 10-04106-00-BR	COUNTY MADISON	TOTAL SHEETS 435	SHEET NO. 108	
	PLOT SCALE = 1000.0000' / in.	CHECKED - LWJ	REVISED -		SCALE: 1"=500'	SHEET NO. 38 OF 38 SHEETS	STA.	TO STA.	<b>CONTRACT NO. 97790</b>			
	PLOT DATE = 7/11/2023	DATE - 05-19-22	REVISED -		ILLINOIS FED. AID PROJECT							



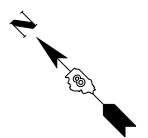
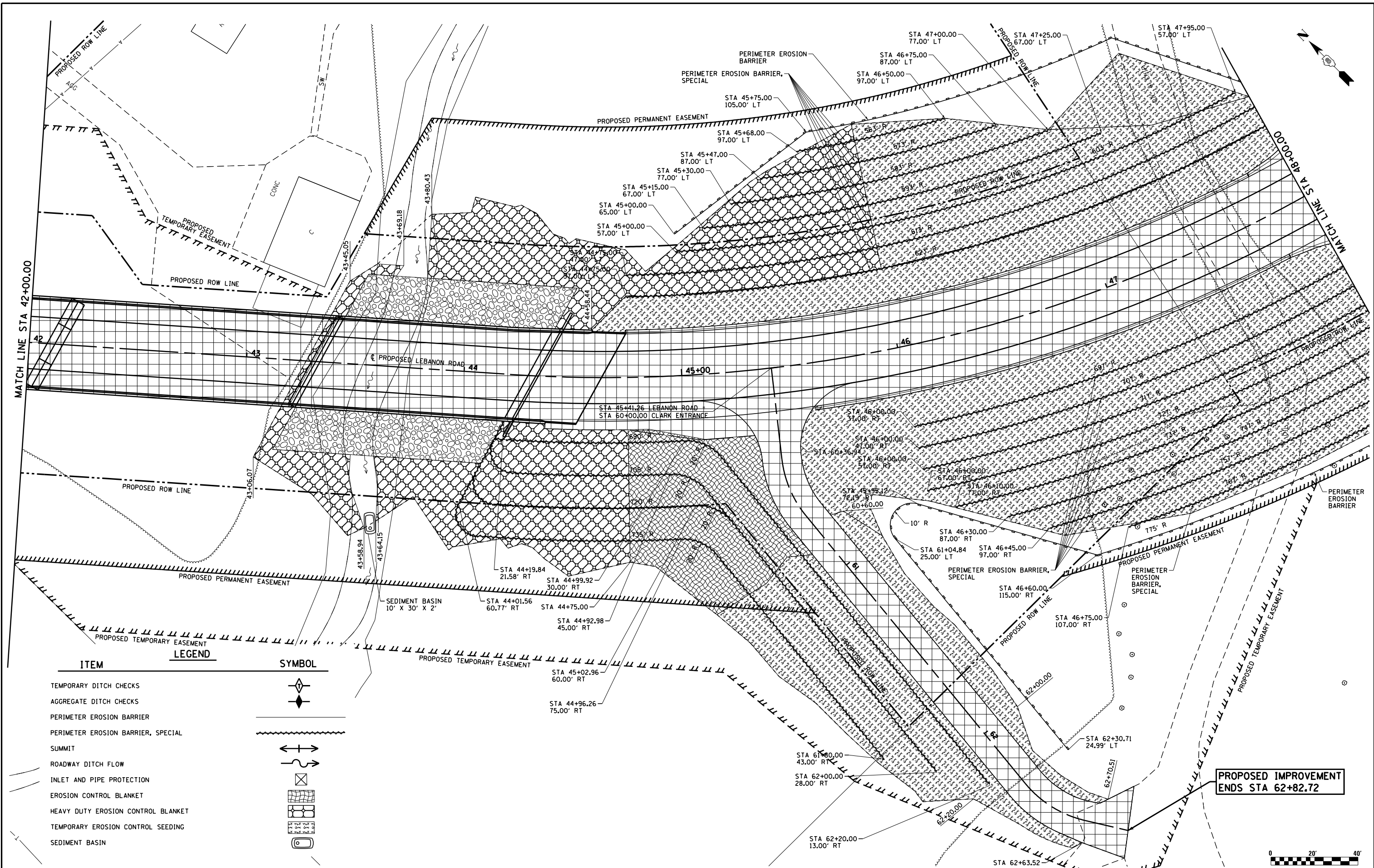




ITEM	LEGEND	SYMBOL
TEMPORARY DITCH CHECKS		
AGGREGATE DITCH CHECKS		
PERIMETER EROSION BARRIER		
PERIMETER EROSION BARRIER, SPECIAL		
SUMMIT		
ROADWAY DITCH FLOW		
INLET AND PIPE PROTECTION		
EROSION CONTROL BLANKET		
HEAVY DUTY EROSION CONTROL BLANKET		
TEMPORARY EROSION CONTROL SEEDING		
SEDIMENT BASIN		



FILE NAME = S:\Projects\409-0027-0HY Lebanon Rd\dwg\EC.Stage 1.Plan Sheets.dgn	USER NAME = l.jackson	DESIGNED - SJC	REVISED -	<b>COLLINSVILLE TOWNSHIP LEBANON ROAD OVER CSX RAILROAD</b>	<b>EROSION CONTROL SHEET STAGE 1 - LEBANON ROAD</b>			F.A.S. RTE. 772	SECTION 10-04106-00-BR	COUNTY MADISON	TOTAL SHEETS 435	SHEET NO. 110
PLOT SCALE = 40.000' / in.	CHECKED - LWJ	DRAWN - LEC	REVISED -		SCALE: 1"=20'	SHEET NO. 2 OF 8 SHEETS	STA. 36+00.00 TO STA. 42+00.00	CONTRACT NO. 97790				
PLOT DATE = 7/11/2023	DATE - 05-19-22	REVISOR -	REVISOR -									



MATCH LINE STA 42+00.00

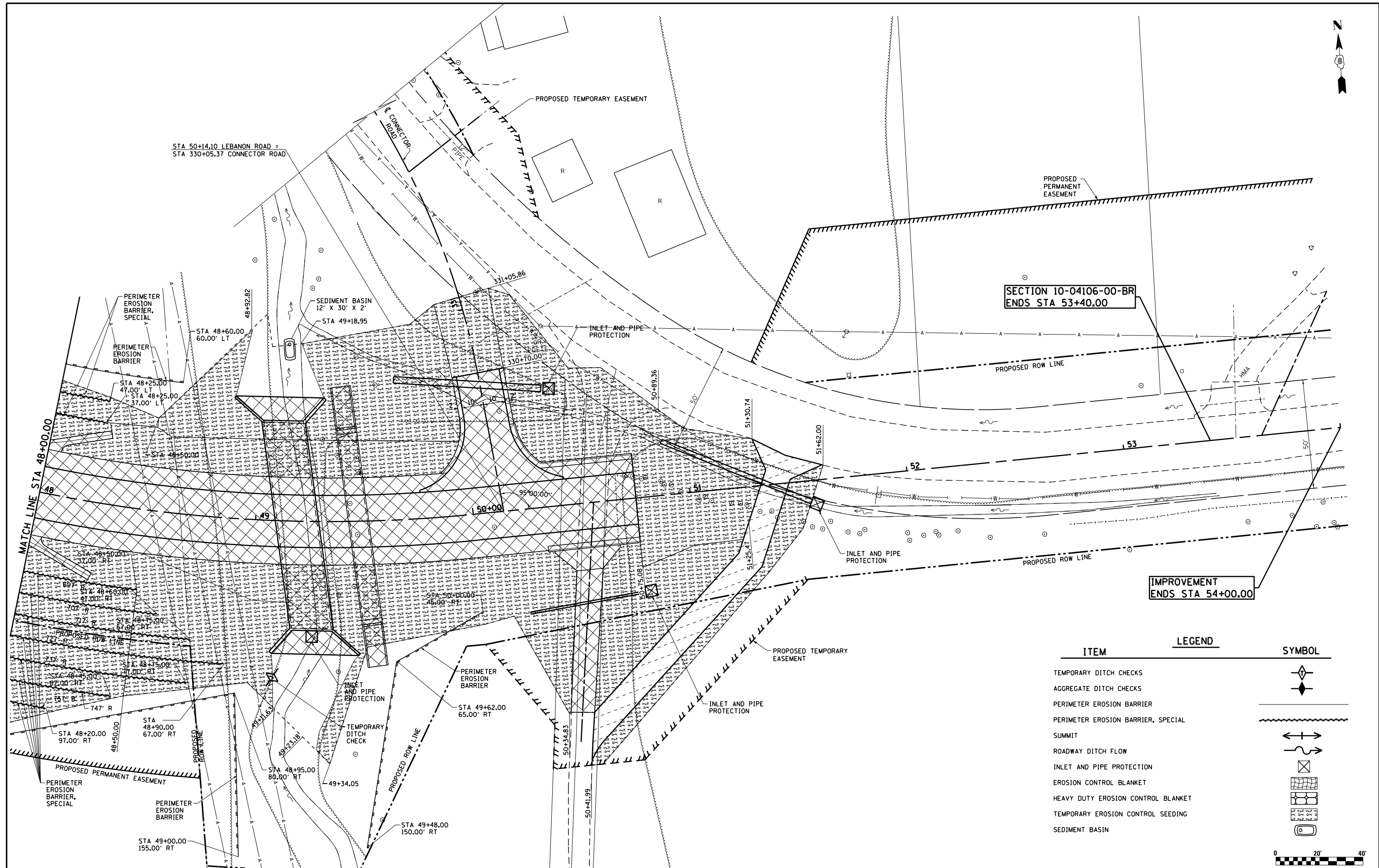
MATCH LINE STA 48+00.00

ITEM	LEGEND	SYMBOL
TEMPORARY DITCH CHECKS		
AGGREGATE DITCH CHECKS		
PERIMETER EROSION BARRIER		
PERIMETER EROSION BARRIER, SPECIAL		
SUMMIT		
ROADWAY DITCH FLOW		
INLET AND PIPE PROTECTION		
EROSION CONTROL BLANKET		
HEAVY DUTY EROSION CONTROL BLANKET		
TEMPORARY EROSION CONTROL SEEDING		
SEDIMENT BASIN		

PROPOSED IMPROVEMENT ENDS STA 62+82.72



FILE NAME = S:\Projects\409-0027-0HY Lebanon Rd\dwg\EC.Stage 1.Plan Sheets.dgn	USER NAME = ljackson	DESIGNED - SJC	REVISED -	<b>COLLINSVILLE TOWNSHIP LEBANON ROAD OVER CSX RAILROAD</b>	<b>EROSION CONTROL SHEET STAGE 1 - LEBANON ROAD</b>	F.A.S. RTE. 772	SECTION 10-04106-00-BR	COUNTY MADISON	TOTAL SHEETS 435	SHEET NO. 111	CONTRACT NO. 97790
PLOT SCALE = 40.000' / in.	CHECKED - LWJ	REVISED -	SCALE: 1"=20'			SHEET NO. 3 OF 8 SHEETS	STA. 42+00.00 TO STA. 48+00.00				
PLOT DATE = 7/11/2023	DATE - 05-19-22	REVISED -									



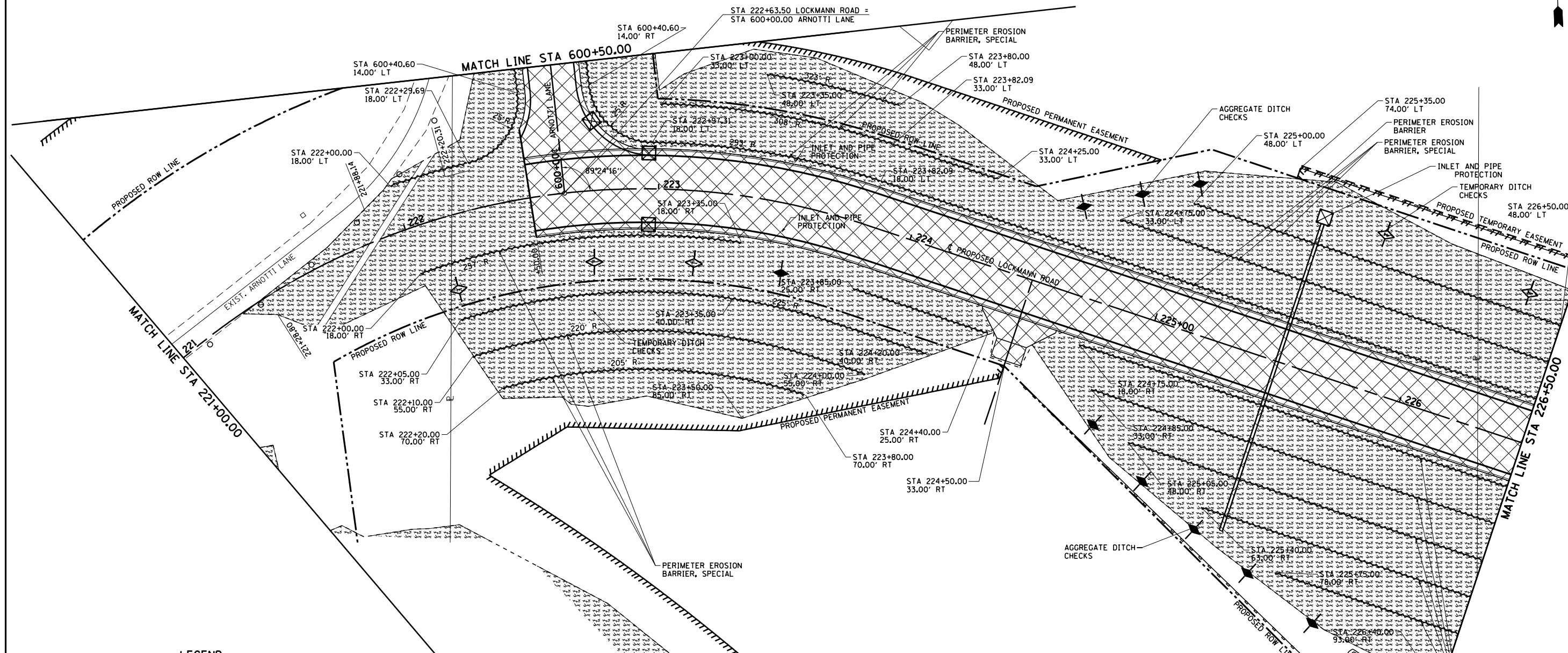
SECTION 10-04106-00-BR  
ENDS STA 53+40.00

IMPROVEMENT  
ENDS STA 54+00.00

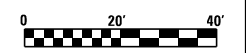
ITEM	SYMBOL
TEMPORARY DITCH CHECKS	
AGGREGATE DITCH CHECKS	
PERIMETER EROSION BARRIER	
PERIMETER EROSION BARRIER, SPECIAL	
SUMMIT	
ROADWAY DITCH FLOW	
INLET AND PIPE PROTECTION	
EROSION CONTROL BLANKET	
HEAVY DUTY EROSION CONTROL BLANKET	
TEMPORARY EROSION CONTROL SEEDING	
SEDIMENT BASIN	



FILE NAME = S:\Projects\409-0027-0HY Lebanon Rd\dwg\EC.Stage 1.Plan Sheets.dgn	USER NAME = l.jackson	DESIGNED - SJC	REVISED -	<b>COLLINSVILLE TOWNSHIP LEBANON ROAD OVER CSX RAILROAD</b>	<b>EROSION CONTROL SHEET STAGE 1 - LEBANON ROAD</b>			F.A.S. RTE. 772	SECTION 10-04106-00-BR	COUNTY MADISON	TOTAL SHEETS 435	SHEET NO. 112
PLOT SCALE = 40.000' / in.	CHECKED - LWJ	DRAWN - LEC	REVISED -		SCALE: 1"=20'	SHEET NO. 4 OF 8 SHEETS	STA. 48+00.00 TO STA. 54+00.00	CONTRACT NO. 97790				
PLOT DATE = 7/11/2023	DATE - 05-19-22	REVISOR -	REVISION -									



ITEM	LEGEND	SYMBOL
TEMPORARY DITCH CHECKS		
AGGREGATE DITCH CHECKS		
PERIMETER EROSION BARRIER		
PERIMETER EROSION BARRIER, SPECIAL		
SUMMIT		
ROADWAY DITCH FLOW		
INLET AND PIPE PROTECTION		
EROSION CONTROL BLANKET		
HEAVY DUTY EROSION CONTROL BLANKET		
TEMPORARY EROSION CONTROL SEEDING		
SEDIMENT BASIN		

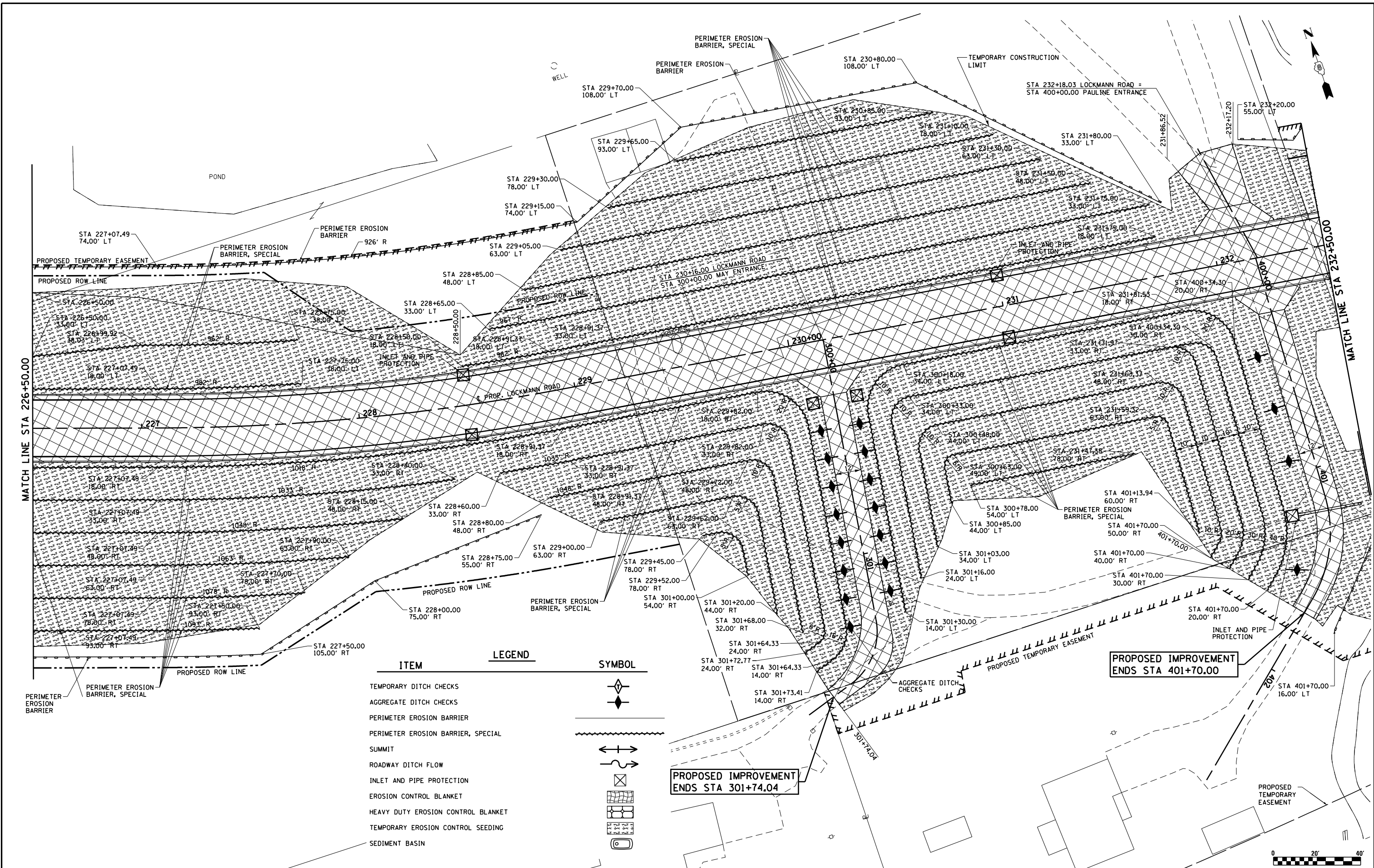


FILE NAME =	USER NAME = l.jackson	DESIGNED - SJC	REVISED -
S:\Projects\409-0027-0HY Lebanon Rd\dwg\EC.Stage 1.Plan Sheets.dgn		DRAWN - PDB	REVISED -
	PLOT SCALE = 40.000' / in.	CHECKED - LWJ	REVISED -
	PLOT DATE = 7/11/2023	DATE - 1-12-11	REVISED -

**COLLINSVILLE TOWNSHIP  
LEBANON ROAD OVER CSX RAILROAD**

<b>EROSION CONTROL SHEET</b>			
<b>STAGE 1 - LOCKMANN ROAD</b>			
SCALE: 1"=20'	SHEET NO. 5 OF 8 SHEETS	STA. 221+00.00 TO STA. 226+50.00	

F.A.S. RTE.	SECTION	COUNTY	TOTAL SHEETS	SHEET NO.
772	10-04106-00-BR	MADISON	435	113
CONTRACT NO. 97790				



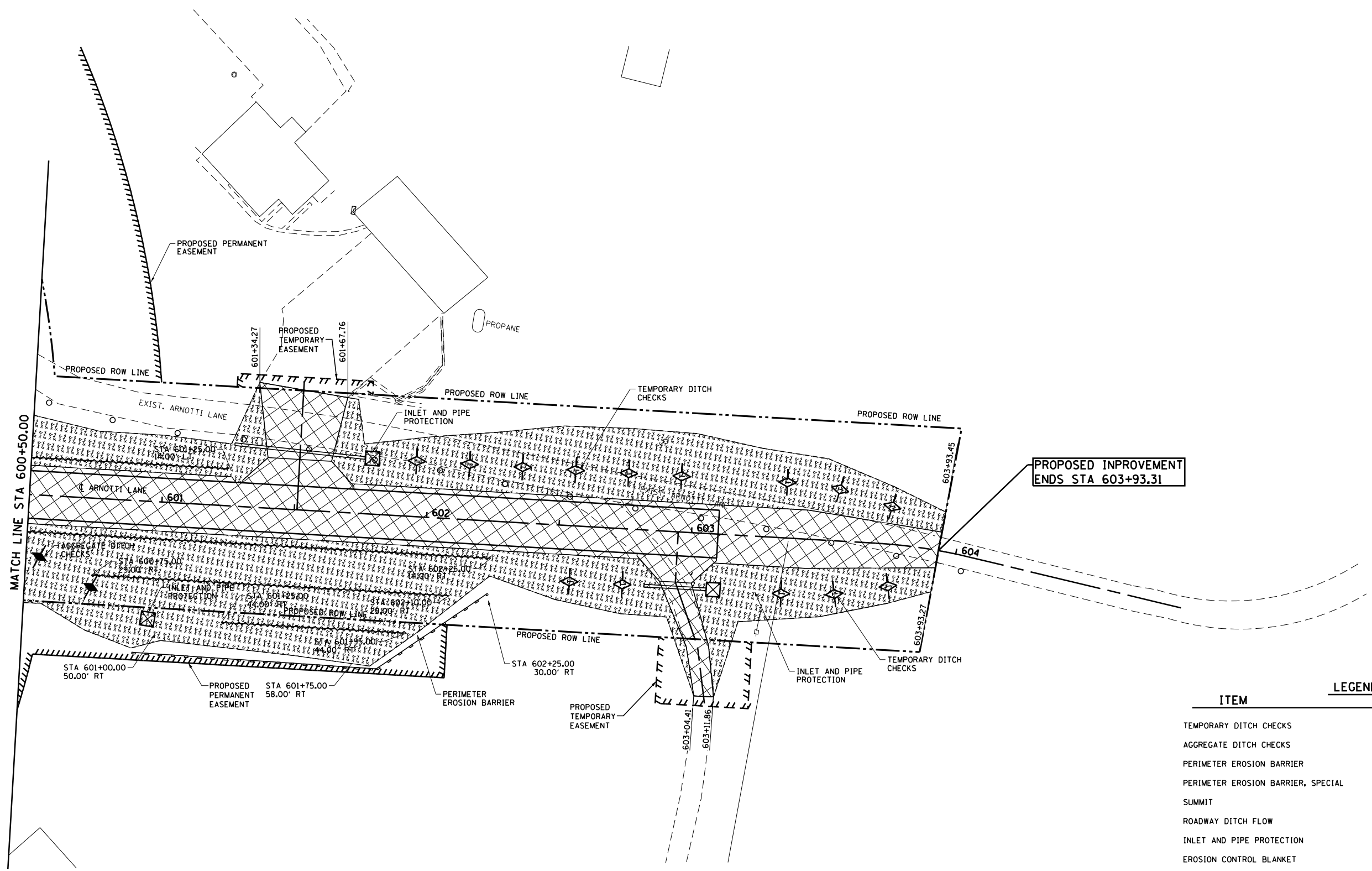
ITEM	SYMBOL
TEMPORARY DITCH CHECKS	
AGGREGATE DITCH CHECKS	
PERIMETER EROSION BARRIER	
PERIMETER EROSION BARRIER, SPECIAL	
SUMMIT	
ROADWAY DITCH FLOW	
INLET AND PIPE PROTECTION	
EROSION CONTROL BLANKET	
HEAVY DUTY EROSION CONTROL BLANKET	
TEMPORARY EROSION CONTROL SEEDING	
SEDIMENT BASIN	

**PROPOSED IMPROVEMENT ENDS STA 301+74.04**

**PROPOSED IMPROVEMENT ENDS STA 401+70.00**

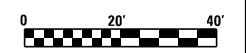
FILE NAME = S:\Projects\409-0027-0HY Lebanon Rd\dwg\NEC_Stage 1_Plan Sheets.dgn	USER NAME = l.jackson	DESIGNED - SJC	REVISED -	<b>COLLINSVILLE TOWNSHIP LEBANON ROAD OVER CSX RAILROAD</b>	<b>EROSION CONTROL SHEET STAGE 1 - LOCKMANN ROAD</b>	F.A.S. RTE. 772	SECTION 10-04106-00-BR	COUNTY MADISON	TOTAL SHEETS 435	SHEET NO. 114	CONTRACT NO. 97790
PLOT SCALE = 40.000' / in.	CHECKED - LWJ	REVISED -	SCALE: 1"=20'			SHEET NO. 6 OF 8 SHEETS	STA. 226+50.00 TO STA. 232+50.00				
PLOT DATE = 7/11/2023	DATE - 1-12-11	REVISED -									





**PROPOSED IMPROVEMENT  
ENDS STA 603+93.31**

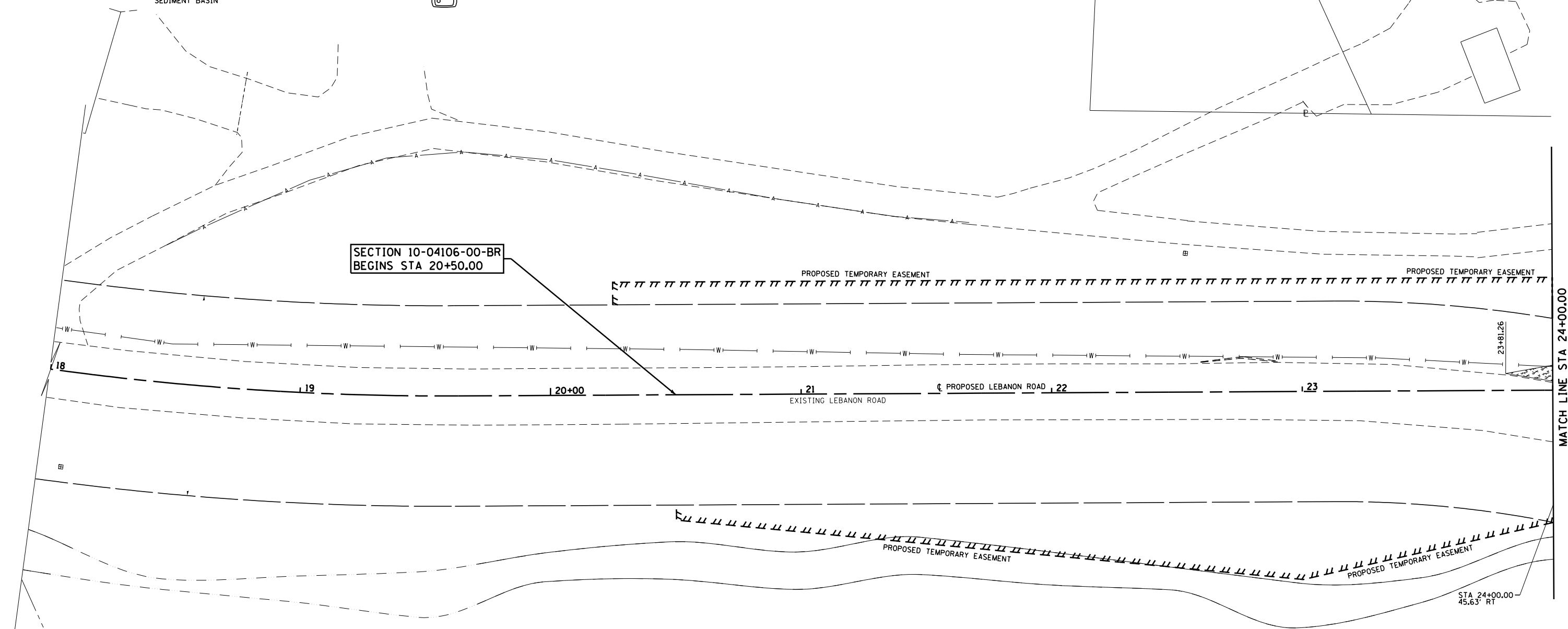
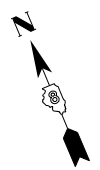
ITEM	SYMBOL
TEMPORARY DITCH CHECKS	
AGGREGATE DITCH CHECKS	
PERIMETER EROSION BARRIER	
PERIMETER EROSION BARRIER, SPECIAL	
SUMMIT	
ROADWAY DITCH FLOW	
INLET AND PIPE PROTECTION	
EROSION CONTROL BLANKET	
HEAVY DUTY EROSION CONTROL BLANKET	
TEMPORARY EROSION CONTROL SEEDING	
SEDIMENT BASIN	



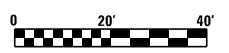
FILE NAME = S:\Projects\409-0027-0HY Lebanon Rd\dwg\NEC.Stage 1.Plan Sheets.dgn	USER NAME = l.jackson	DESIGNED - SJC	REVISED -	<b>COLLINSVILLE TOWNSHIP LEBANON ROAD OVER CSX RAILROAD</b>	<b>EROSION CONTROL SHEET STAGE 1 - ARNOTTI LANE</b>			F.A.S. RTE. 772	SECTION 10-04106-00-BR	COUNTY MADISON	TOTAL SHEETS 435	SHEET NO. 116
PLOT SCALE = 48.000' / in.	CHECKED - LWJ	DATE - 05-19-22	REVISOR -		SCALE: 1"=20'	SHEET NO. 8 OF 8 SHEETS	STA. 600+50.00 TO STA. 603+93.43	CONTRACT NO. 97790				
PLOT DATE = 7/11/2023	DATE - 05-19-22	REVISOR -	REVISOR -									



ITEM	LEGEND	SYMBOL
TEMPORARY DITCH CHECKS		
AGGREGATE DITCH CHECKS		
PERIMETER EROSION BARRIER		
PERIMETER EROSION BARRIER, SPECIAL		
SUMMIT		
ROADWAY DITCH FLOW		
INLET AND PIPE PROTECTION		
EROSION CONTROL BLANKET		
HEAVY DUTY EROSION CONTROL BLANKET		
TEMPORARY EROSION CONTROL SEEDING		
SEDIMENT BASIN		



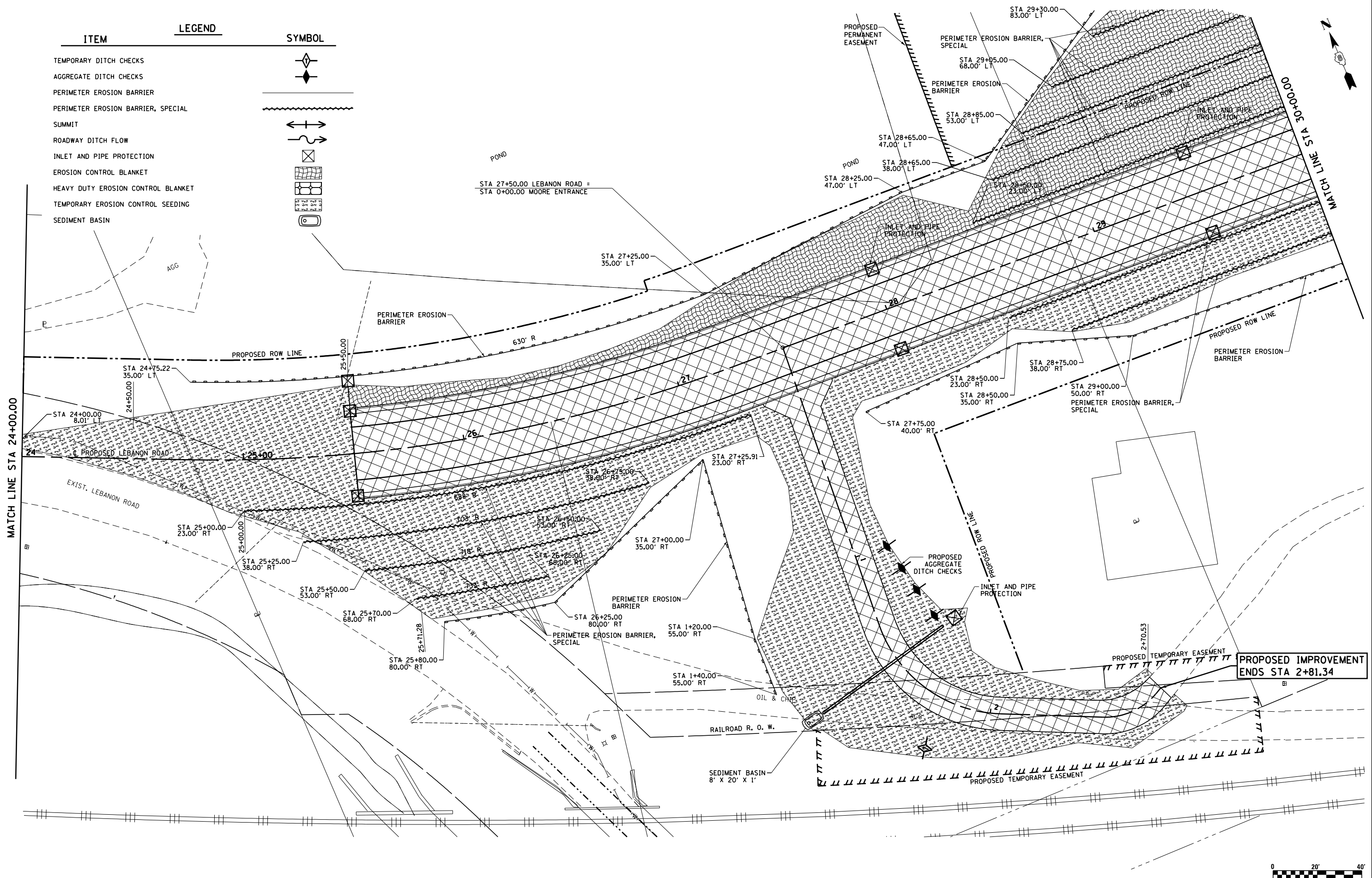
MATCH LINE STA 24+00.00




FILE NAME = S:\Projects\409-0027-0HY Lebanon Rd\dgn	USER NAME = ljackson SEC_Stage 2_Plan Sheets.dgn	DESIGNED - SJC	REVISED -	<b>COLLINSVILLE TOWNSHIP LEBANON ROAD OVER CSX RAILROAD</b>	<b>EROSION CONTROL SHEET STAGE 2 - LEBANON ROAD</b>			F.A.S. RTE. 772	SECTION 10-04106-00-BR	COUNTY MADISON	TOTAL SHEETS 435	SHEET NO. 117
	PLOT SCALE = 40.000' / in.	DRAWN - LEC	REVISED -		SCALE: 1"=20'	SHEET NO. 1 OF 5 SHEETS	STA. 18+00.00 TO STA. 24+00.00	CONTRACT NO. 97790				
	PLOT DATE = 7/11/2023	CHECKED - LWJ	REVISED -									
		DATE - 05-19-22	REVISED -									

**LEGEND**

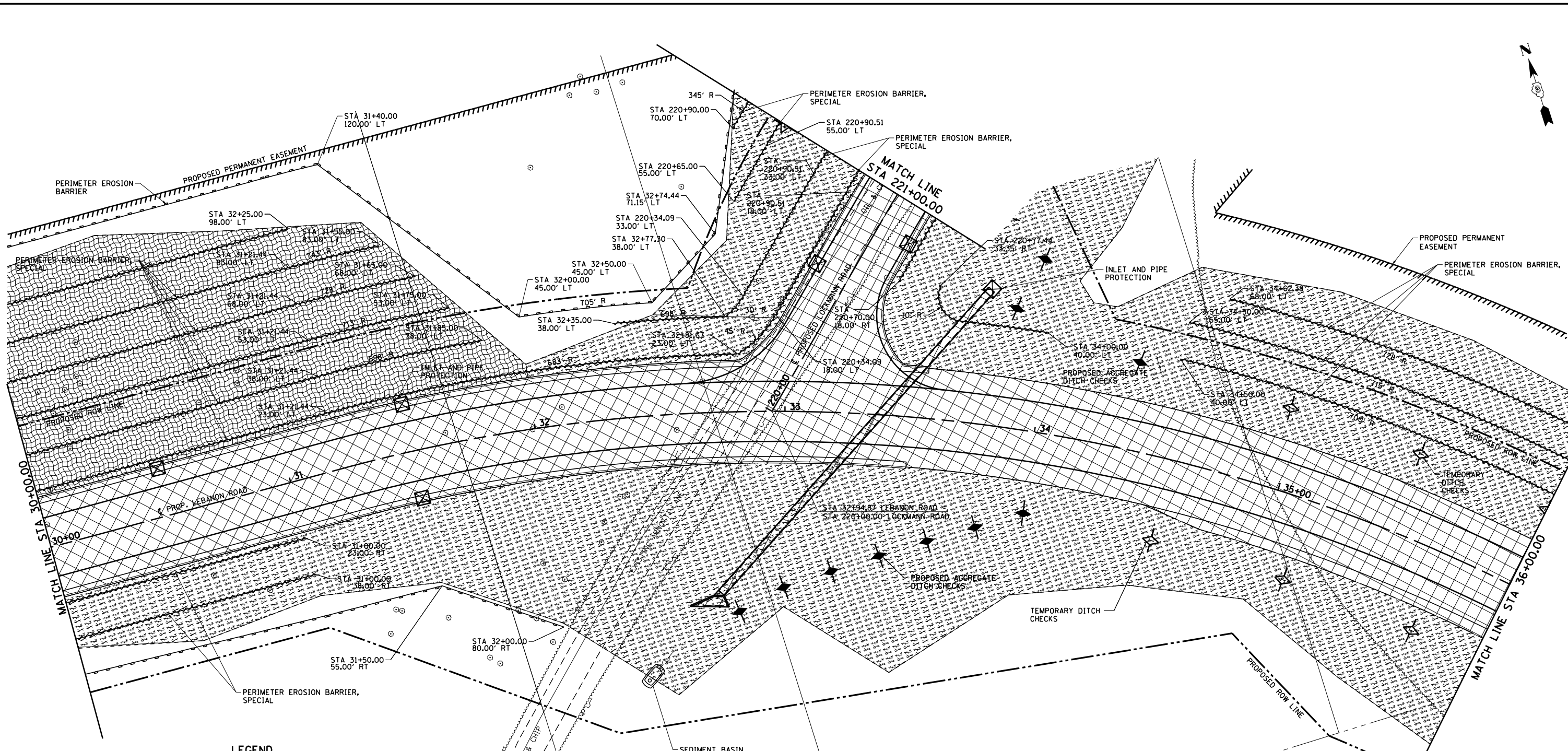
ITEM	SYMBOL
TEMPORARY DITCH CHECKS	
AGGREGATE DITCH CHECKS	
PERIMETER EROSION BARRIER	
PERIMETER EROSION BARRIER, SPECIAL	
SUMMIT	
ROADWAY DITCH FLOW	
INLET AND PIPE PROTECTION	
EROSION CONTROL BLANKET	
HEAVY DUTY EROSION CONTROL BLANKET	
TEMPORARY EROSION CONTROL SEEDING	
SEDIMENT BASIN	



**PROPOSED IMPROVEMENT ENDS STA 2+81.34**



FILE NAME = S:\Projects\409-0027-0HY Lebanon Rd\dnr	USER NAME = ljackson	DESIGNED - SJC	REVISED -	<b>COLLINSVILLE TOWNSHIP LEBANON ROAD OVER CSX RAILROAD</b>	<b>EROSION CONTROL SHEET STAGE 2 - LEBANON ROAD</b>			F.A.S. RTE. 772	SECTION 10-04106-00-BR	COUNTY MADISON	TOTAL SHEETS 435	SHEET NO. 118
	NEC.Stage 2.Plan Sheets.dgn	DRAWN - LEC	REVISED -		SCALE: 1"=20'	SHEET NO. 2 OF 5 SHEETS	STA. 24+00.00 TO STA. 30+00.00	CONTRACT NO. 97790				
	PLOT SCALE = 48.000' / in.	CHECKED - LWJ	REVISED -									
	PLOT DATE = 7/11/2023	DATE - 05-19-22	REVISED -									



ITEM	SYMBOL
TEMPORARY DITCH CHECKS	
AGGREGATE DITCH CHECKS	
PERIMETER EROSION BARRIER	
PERIMETER EROSION BARRIER, SPECIAL	
SUMMIT	
ROADWAY DITCH FLOW	
INLET AND PIPE PROTECTION	
EROSION CONTROL BLANKET	
HEAVY DUTY EROSION CONTROL BLANKET	
TEMPORARY EROSION CONTROL SEEDING	
SEDIMENT BASIN	

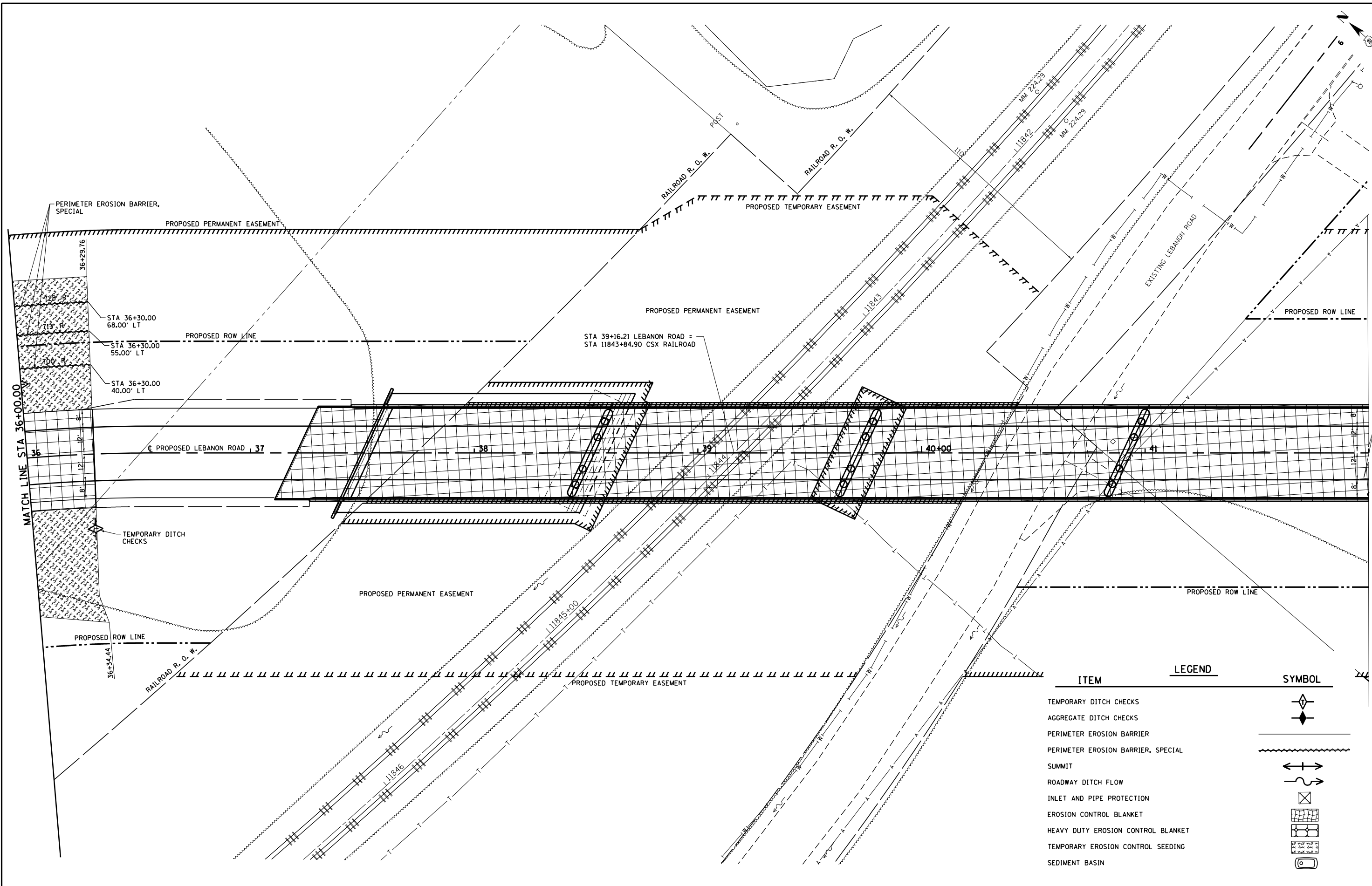
FILE NAME =	USER NAME = l.jackson	DESIGNED - SJC	REVISED -
S:\Projects\409-0027-0HY Lebanon Rd\dwg\EC.Stage 2.Plan Sheets.dgn		DRAWN - LEC	REVISED -
		CHECKED - LWJ	REVISED -
		DATE - 05-19-22	REVISED -

**COLLINSVILLE TOWNSHIP  
LEBANON ROAD OVER CSX RAILROAD**

**EROSION CONTROL SHEET  
STAGE 2 - LEBANON ROAD**

SCALE: 1"=20'      SHEET NO. 3 OF 5 SHEETS      STA. 30+00.00 TO STA. 36+00.00

F.A.S. RTE.	SECTION	COUNTY	TOTAL SHEETS	SHEET NO.
772	10-04106-00-BR	MADISON	435	119
				CONTRACT NO. 97790



FILE NAME =  
 S:\Projects\409-0027-0HY Lebanon Rd\dwg\EC.Stage 2.Plan Sheets.dgn

USER NAME = l.jackson  
 PLOT SCALE = 48.000' / in.  
 PLOT DATE = 7/11/2023

DESIGNED - SJC  
 DRAWN - LEC  
 CHECKED - LWJ  
 DATE - 05-19-22

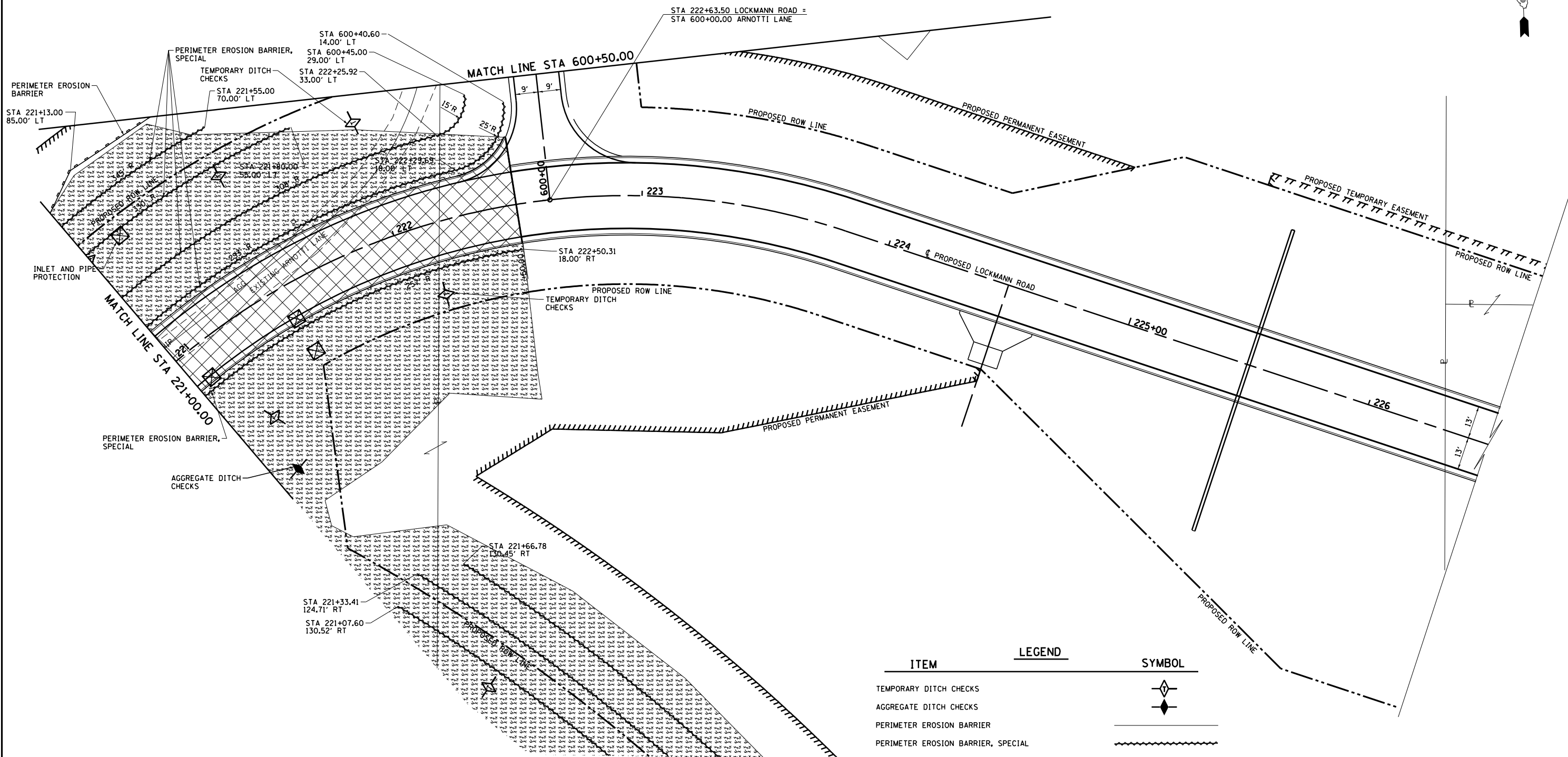
REVISED -  
 REVISED -  
 REVISED -  
 REVISED -

**COLLINSVILLE TOWNSHIP  
 LEBANON ROAD OVER CSX RAILROAD**

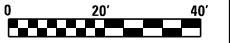
**EROSION CONTROL SHEET  
 STAGE 2 - LEBANON ROAD**

SCALE: 1"=20'      SHEET NO. 4 OF 5 SHEETS      STA. 36+00.00 TO STA. 42+00.00

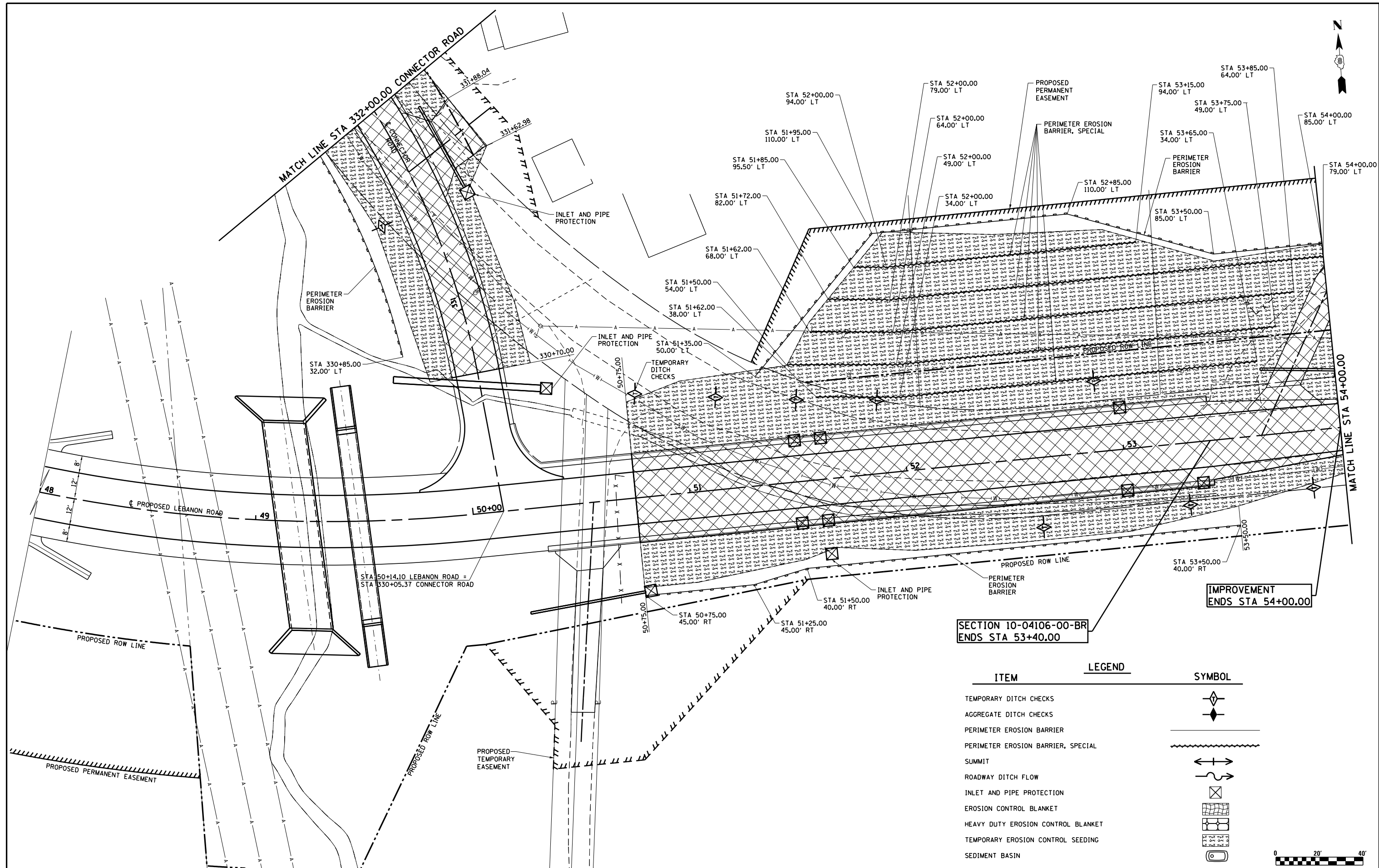
F.A.S. RTE.	SECTION	COUNTY	TOTAL SHEETS	SHEET NO.
772	10-04106-00-BR	MADISON	435	120
			CONTRACT NO. 97790	



ITEM	LEGEND	SYMBOL
TEMPORARY DITCH CHECKS		
AGGREGATE DITCH CHECKS		
PERIMETER EROSION BARRIER		
PERIMETER EROSION BARRIER, SPECIAL		
SUMMIT		
ROADWAY DITCH FLOW		
INLET AND PIPE PROTECTION		
EROSION CONTROL BLANKET		
HEAVY DUTY EROSION CONTROL BLANKET		
TEMPORARY EROSION CONTROL SEEDING		
SEDIMENT BASIN		

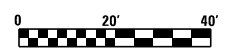


FILE NAME =	USER NAME = l.jackson	DESIGNED - SJC	REVISED -	<b>COLLINSVILLE TOWNSHIP LEBANON ROAD OVER CSX RAILROAD</b>	<b>EROSION CONTROL SHEET STAGE 2 - LOCKMANN ROAD</b>			F.A.S. RTE.	SECTION	COUNTY	TOTAL SHEETS	SHEET NO.
S:\Projects\409-0027-0HY Lebanon Rd\dgn\EC.Stage 2.Plan Sheets.dgn		DRAWN - LEC	REVISED -		772	10-04106-00-BR	MADISON	435	121			
PLOT SCALE = 40.000' / in.		CHECKED - LWJ	REVISED -		CONTRACT NO. 97790							
PLOT DATE = 7/11/2023		DATE - 05-19-22	REVISED -		SCALE: 1"=20'	SHEET NO. 5 OF 5 SHEETS	STA. 221+00.00 TO STA. 226+50.00					



IMPROVEMENT  
ENDS STA 54+00.00

ITEM	LEGEND	SYMBOL
TEMPORARY DITCH CHECKS		
AGGREGATE DITCH CHECKS		
PERIMETER EROSION BARRIER		
PERIMETER EROSION BARRIER, SPECIAL		
SUMMIT		
ROADWAY DITCH FLOW		
INLET AND PIPE PROTECTION		
EROSION CONTROL BLANKET		
HEAVY DUTY EROSION CONTROL BLANKET		
TEMPORARY EROSION CONTROL SEEDING		
SEDIMENT BASIN		

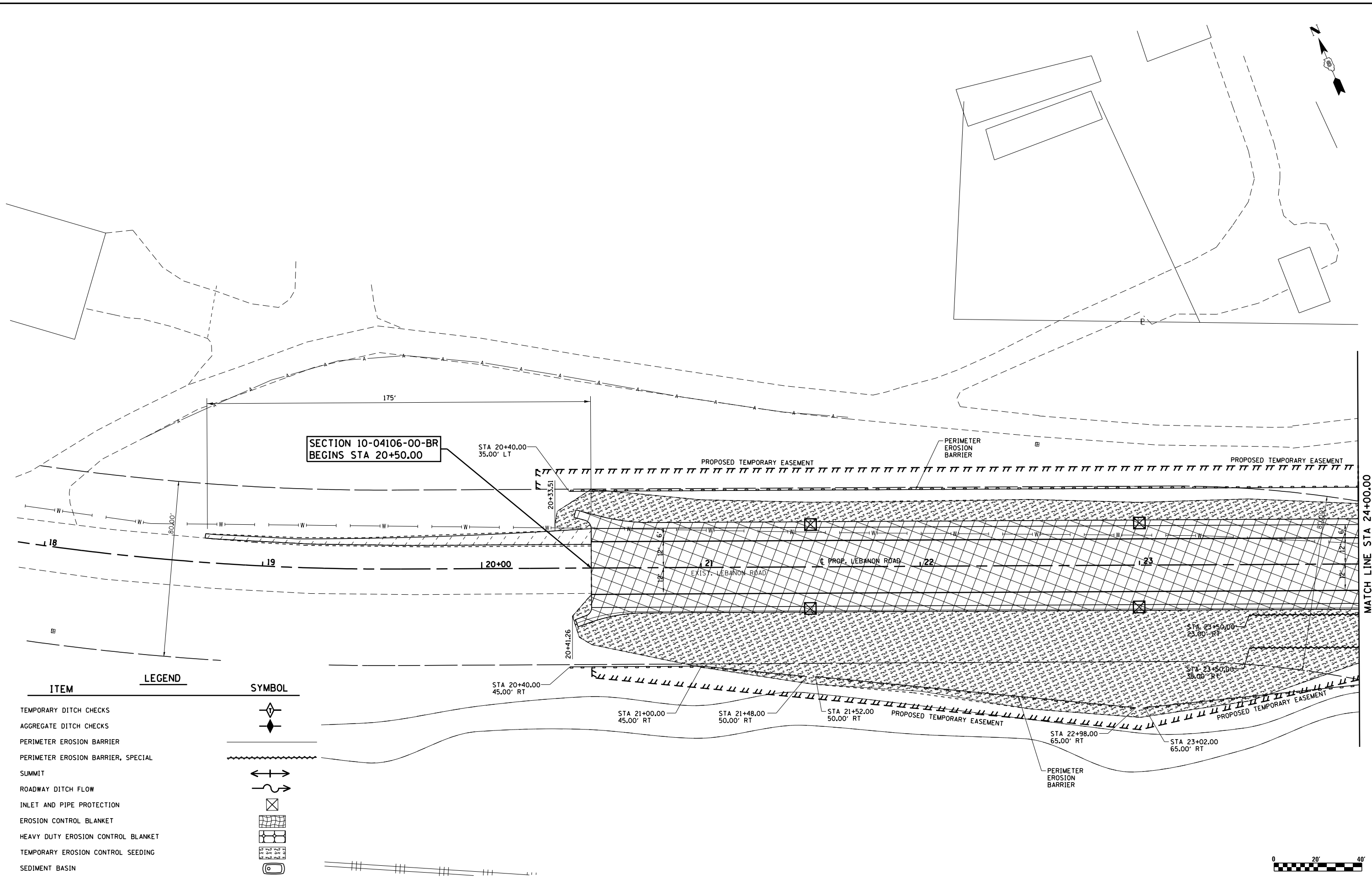
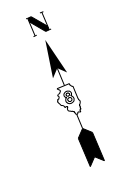


FILE NAME =	USER NAME = ljackson	DESIGNED - SJC	REVISED -	<b>COLLINSVILLE TOWNSHIP LEBANON ROAD OVER CSX RAILROAD</b>	<b>EROSION CONTROL SHEET STAGE 3 - LEBANON ROAD</b>		F.A.S. RTE. 772	SECTION 10-04106-00-BR	COUNTY MADISON	TOTAL SHEETS 435	SHEET NO. 122	
S:\Projects\409-0027-0HY Lebanon Rd\dgn\EC.Stage 3.Plan Sheets.dgn	PLLOT SCALE = 40.000' / in.	DRAWN - LEC	REVISED -		SCALE: 1"=20'	SHEET NO. 1 OF 3 SHEETS	STA. 48+00.00 TO STA. 54+00.00	CONTRACT NO. 97790				
	PLLOT DATE = 7/11/2023	CHECKED - LWJ	REVISED -									
		DATE - 05-19-22	REVISED -									



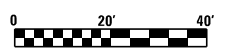






MATCH LINE STA 24+00.00

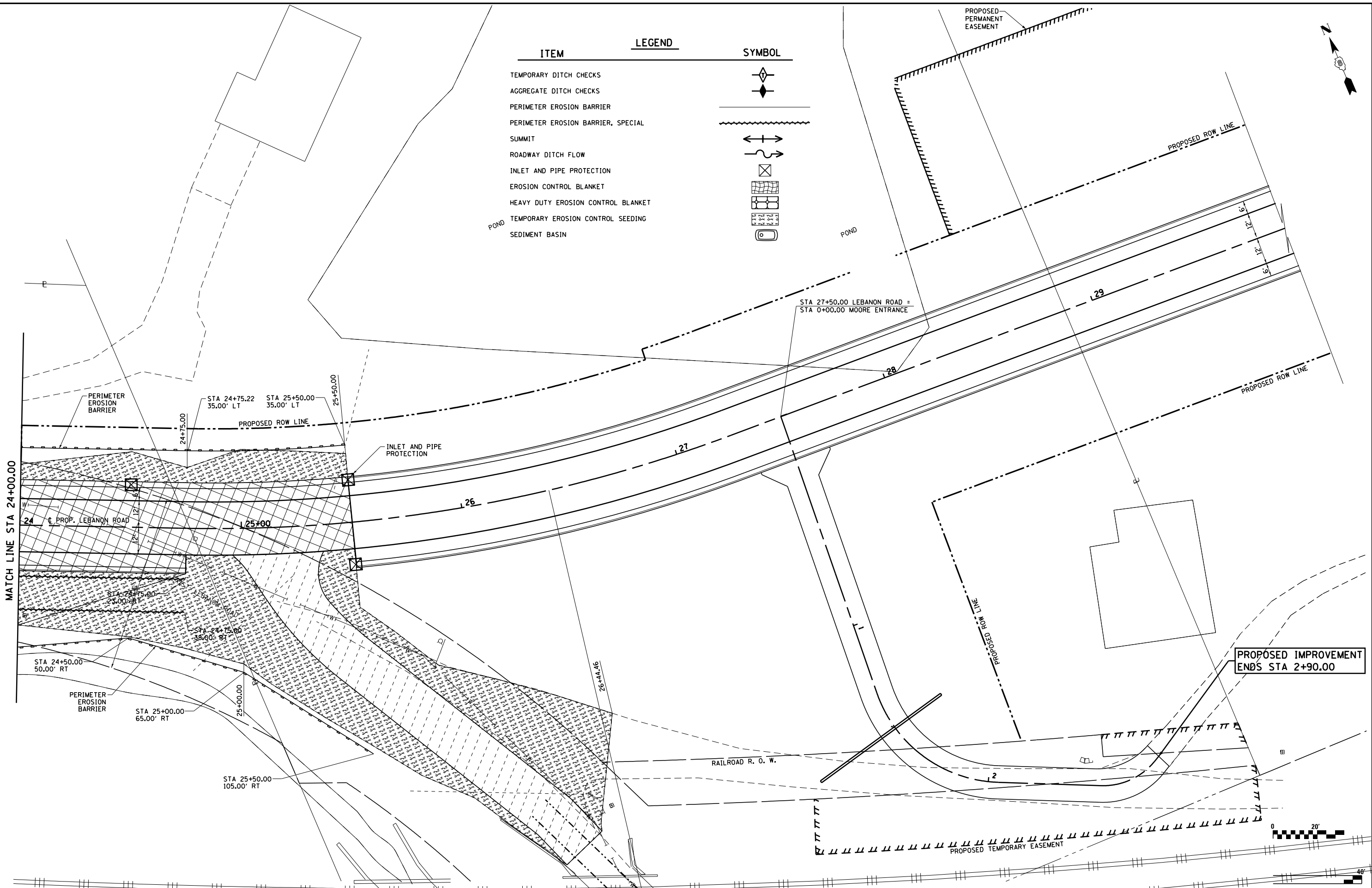
ITEM	LEGEND	SYMBOL
TEMPORARY DITCH CHECKS		
AGGREGATE DITCH CHECKS		
PERIMETER EROSION BARRIER		
PERIMETER EROSION BARRIER, SPECIAL		
SUMMIT		
ROADWAY DITCH FLOW		
INLET AND PIPE PROTECTION		
EROSION CONTROL BLANKET		
HEAVY DUTY EROSION CONTROL BLANKET		
TEMPORARY EROSION CONTROL SEEDING		
SEDIMENT BASIN		



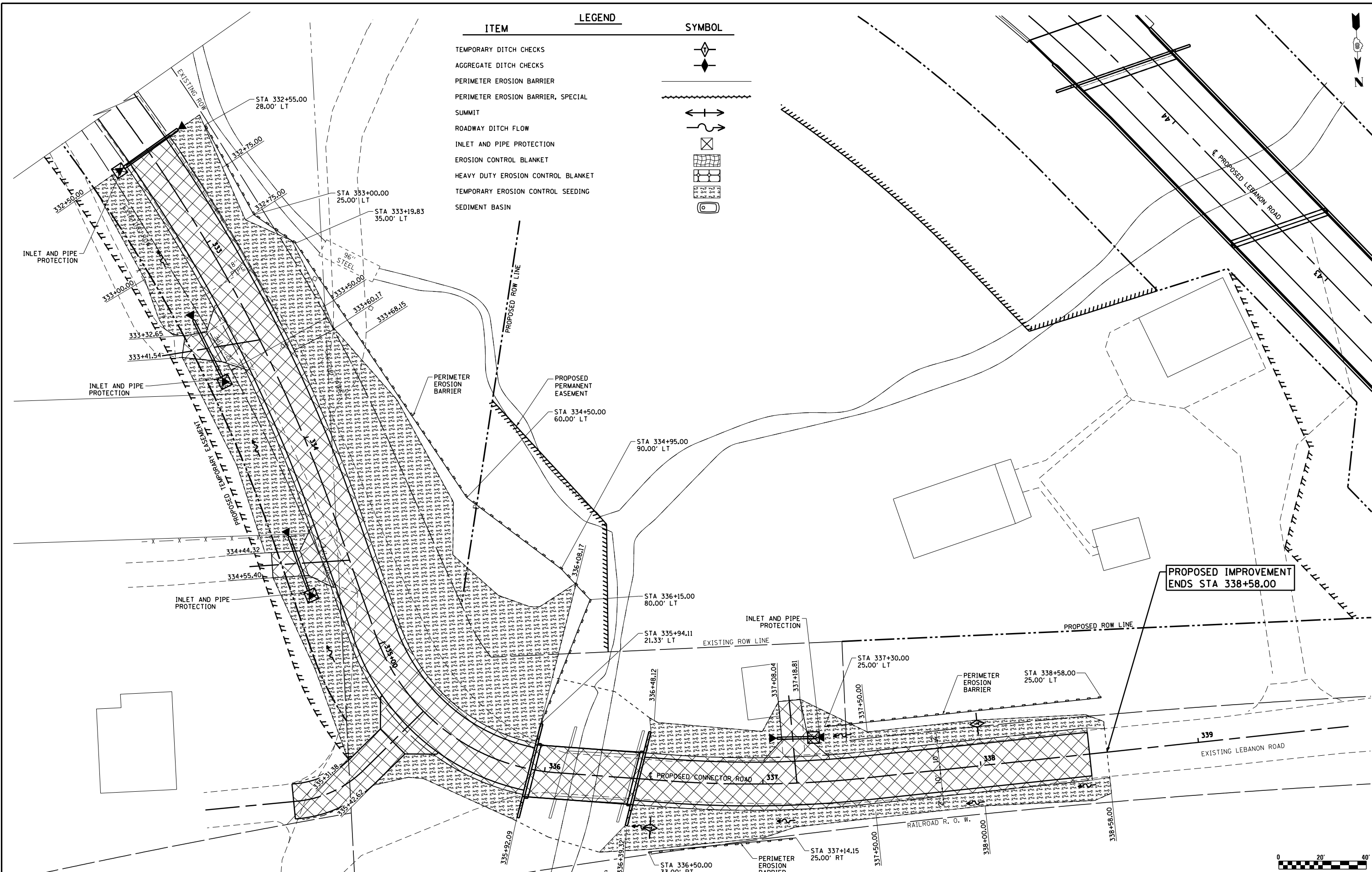
FILE NAME =	USER NAME = l.jackson	DESIGNED - SJC	REVISED -	<b>COLLINSVILLE TOWNSHIP LEBANON ROAD OVER CSX RAILROAD</b>	<b>EROSION CONTROL SHEET STAGE 4 - PLAN SHEET LEBANON ROAD</b>	F.A.S. RTE.	SECTION	COUNTY	TOTAL SHEETS	SHEET NO.
S:\Projects\409-0027-0HY Lebanon Rd\dgn\EC.Stage 4_Plan Sheets.dgn	PLLOT SCALE = 40.000' / in.	DRAWN - LEC	REVISED -			772	10-04106-00-BR	MADISON	435	125
	PLLOT DATE = 7/11/2023	CHECKED - LWJ	REVISED -			CONTRACT NO. 97790				
		DATE - 05-19-22	REVISED -			SCALE: 1"=20'	SHEET NO. 1 OF 2 SHEETS	STA. 18+00.00 TO STA. 24+00.00		



ITEM	LEGEND	SYMBOL
TEMPORARY DITCH CHECKS		
AGGREGATE DITCH CHECKS		
PERIMETER EROSION BARRIER		
PERIMETER EROSION BARRIER, SPECIAL		
SUMMIT		
ROADWAY DITCH FLOW		
INLET AND PIPE PROTECTION		
EROSION CONTROL BLANKET		
HEAVY DUTY EROSION CONTROL BLANKET		
TEMPORARY EROSION CONTROL SEEDING		
SEDIMENT BASIN		



FILE NAME = S:\Projects\409-0027-0HY Lebanon Rd\dgc	USER NAME = ljackson	DESIGNED - SJC	REVISED -	<b>COLLINSVILLE TOWNSHIP LEBANON ROAD OVER CSX RAILROAD</b>	<b>EROSION CONTROL SHEET STAGE 4 - PLAN SHEET LEBANON ROAD</b>			F.A.S. RTE. 772	SECTION 10-04106-00-BR	COUNTY MADISON	TOTAL SHEETS 435	SHEET NO. 126
NEC.Stage 4_Plan Sheets.dgn		DRAWN - LEC	REVISED -		SCALE: 1"=20'	SHEET NO. 2 OF 2 SHEETS	STA. 24+00.00 TO STA. 30+00.00	CONTRACT NO. 97790				
PLOT SCALE = 40.000' / in.		CHECKED - LWJ	REVISED -									
PLOT DATE = 7/11/2023		DATE - 05-19-22	REVISED -									



ITEM	SYMBOL
TEMPORARY DITCH CHECKS	
AGGREGATE DITCH CHECKS	
PERIMETER EROSION BARRIER	
PERIMETER EROSION BARRIER, SPECIAL	
SUMMIT	
ROADWAY DITCH FLOW	
INLET AND PIPE PROTECTION	
EROSION CONTROL BLANKET	
HEAVY DUTY EROSION CONTROL BLANKET	
TEMPORARY EROSION CONTROL SEEDING	
SEDIMENT BASIN	

FILE NAME =  
S:\Projects\409-0027-04Y Lebanon Rd\

USER NAME = l.jackson  
NEC.Stage 5\_Plan Sheets.dgn  
PLOT SCALE = 40.000' / in.  
PLOT DATE = 7/11/2023

DESIGNED - SJC  
DRAWN - LEC  
CHECKED - LWJ  
DATE - 05-19-22

REVISED -  
REVISED -  
REVISED -  
REVISED -

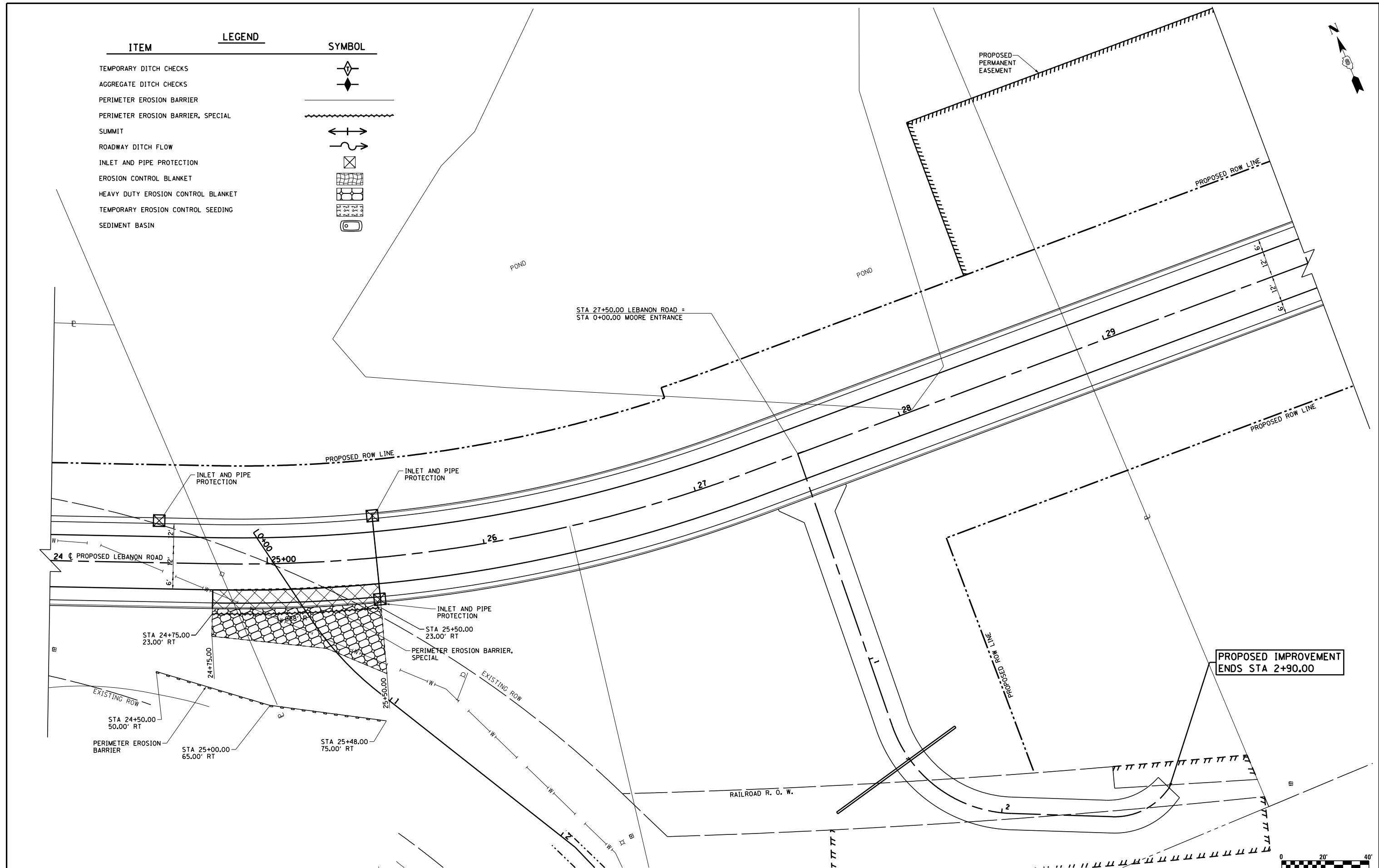
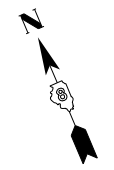
**COLLINSVILLE TOWNSHIP  
LEBANON ROAD OVER CSX RAILROAD**

**EROSION CONTROL SHEET  
STAGE 5 - CONNECTOR ROAD**


SCALE: 1"=20'      SHEET NO. 1 OF 1 SHEETS      STA. 332+00.00 TO STA. 338+58.00

F.A.S. RTE.	SECTION	COUNTY	TOTAL SHEETS	SHEET NO.
772	10-04106-00-BR	MADISON	435	127
CONTRACT NO. 97790				

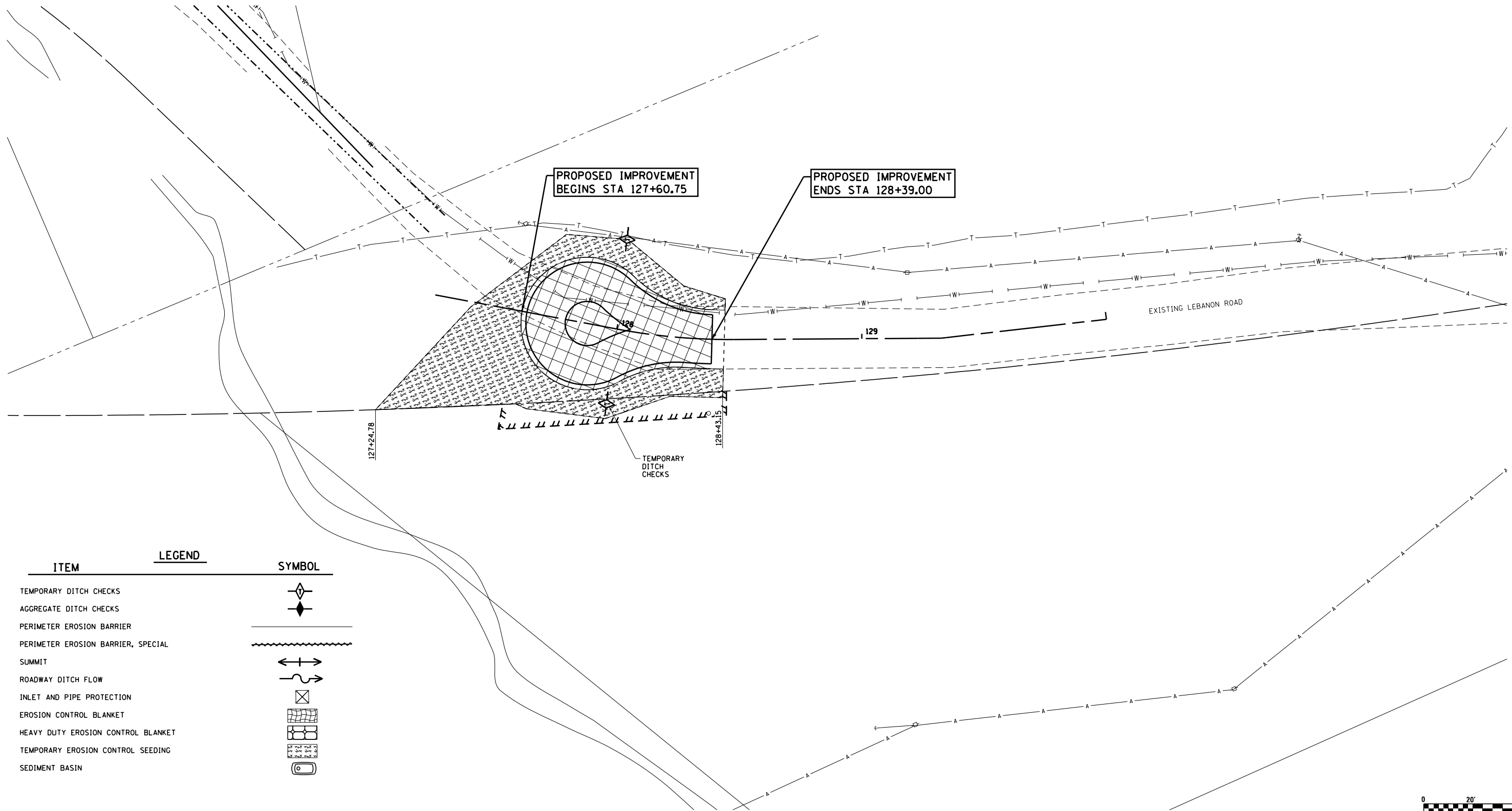
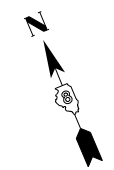
ITEM	LEGEND	SYMBOL
TEMPORARY DITCH CHECKS		
AGGREGATE DITCH CHECKS		
PERIMETER EROSION BARRIER		
PERIMETER EROSION BARRIER, SPECIAL		
SUMMIT		
ROADWAY DITCH FLOW		
INLET AND PIPE PROTECTION		
EROSION CONTROL BLANKET		
HEAVY DUTY EROSION CONTROL BLANKET		
TEMPORARY EROSION CONTROL SEEDING		
SEDIMENT BASIN		



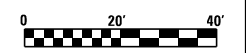
**PROPOSED IMPROVEMENT ENDS STA 2+90.00**



FILE NAME = S:\Projects\409-0027-0HY Lebanon Rd\dwg\EC.Stage 6_Plan Sheets.dgn	USER NAME = l.jackson	DESIGNED - SJC	REVISED -	<b>COLLINSVILLE TOWNSHIP LEBANON ROAD OVER CSX RAILROAD</b>	<b>EROSION CONTROL SHEET STAGE 6 - LEBANON ROAD</b>		F.A.S. RTE. 772	SECTION 10-04106-00-BR	COUNTY MADISON	TOTAL SHEETS 435	SHEET NO. 128	
PLOT SCALE = 48.000' / in.	CHECKED - LWJ	DRAWN - LEC	REVISED -		SCALE: 1"=20'	SHEET NO. 1 OF 2 SHEETS	STA. 24+00.00 TO STA. 30+00.00	CONTRACT NO. 97790				
PLOT DATE = 7/11/2023	DATE - 05-19-22		REVISED -									
			REVISED -									



ITEM	LEGEND	SYMBOL
TEMPORARY DITCH CHECKS		
AGGREGATE DITCH CHECKS		
PERIMETER EROSION BARRIER		
PERIMETER EROSION BARRIER, SPECIAL		
SUMMIT		
ROADWAY DITCH FLOW		
INLET AND PIPE PROTECTION		
EROSION CONTROL BLANKET		
HEAVY DUTY EROSION CONTROL BLANKET		
TEMPORARY EROSION CONTROL SEEDING		
SEDIMENT BASIN		



FILE NAME = S:\Projects\409-0027-0HY Lebanon Rd\dgn	USER NAME = 1jackson SEC.Stage 6_Plan Sheets.dgn	DESIGNED - SJC DRAWN - LEC	REVISED - REVISED - REVISED - REVISED -	<b>COLLINSVILLE TOWNSHIP LEBANON ROAD OVER CSX RAILROAD</b>	<b>EROSION CONTROL SHEET STAGE 6 - CUL-DE-SAC - LEBANON ROAD</b>			F.A.S. RTE. 772	SECTION 10-04106-00-BR	COUNTY MADISON	TOTAL SHEETS 435	SHEET NO. 129
PLOT SCALE = 40.000' / in.	PLOT DATE = 7/11/2023	CHECKED - LWJ DATE - 05-19-22	SCALE: 1"=20'		SHEET NO. 2 OF 2 SHEETS	STA. 127+24.78 TO STA. 130+00.00	CONTRACT NO. 97790					



⑦ STA 25+50.00, 20.19' LT  
PROPOSED INLETS, TYPE B,  
TYPE 3V FRAME AND GRATE  
GR 506.18  
FL 502.67 (N-IN)  
FL 501.68 (S-OUT)  
FL 501.43 (INLET)

⑧ STA 25+50.00, 20.19' RT  
PROPOSED INLETS, TYPE B,  
TYPE 3V FRAME AND GRATE  
GR 507.86  
FL 501.36 (N-IN)  
FL 496.00 (S-OUT)  
FL 495.75 (INLET)

⑨ STA 25+50.00, 64.57' RT  
PROPOSED PRECAST  
REINFORCED CONCRETE  
FLARED END SECTIONS 24"  
FL 493.06

⑩ STA 28+00.00, 19.69' LT  
PROPOSED INLETS, TYPE A,  
TYPE 3V FRAME AND GRATE  
GR 517.73  
FL 514.98 (S-OUT)  
FL 514.81 (INLET)

⑪ STA 28+00.00, 20.19' RT  
PROPOSED INLETS, TYPE B,  
TYPE 3V FRAME AND GRATE  
GR 517.99  
FL 514.49 (N-IN)  
FL 514.49 (E-IN)  
FL 514.39 (S-OUT)  
FL 514.22 (INLET)

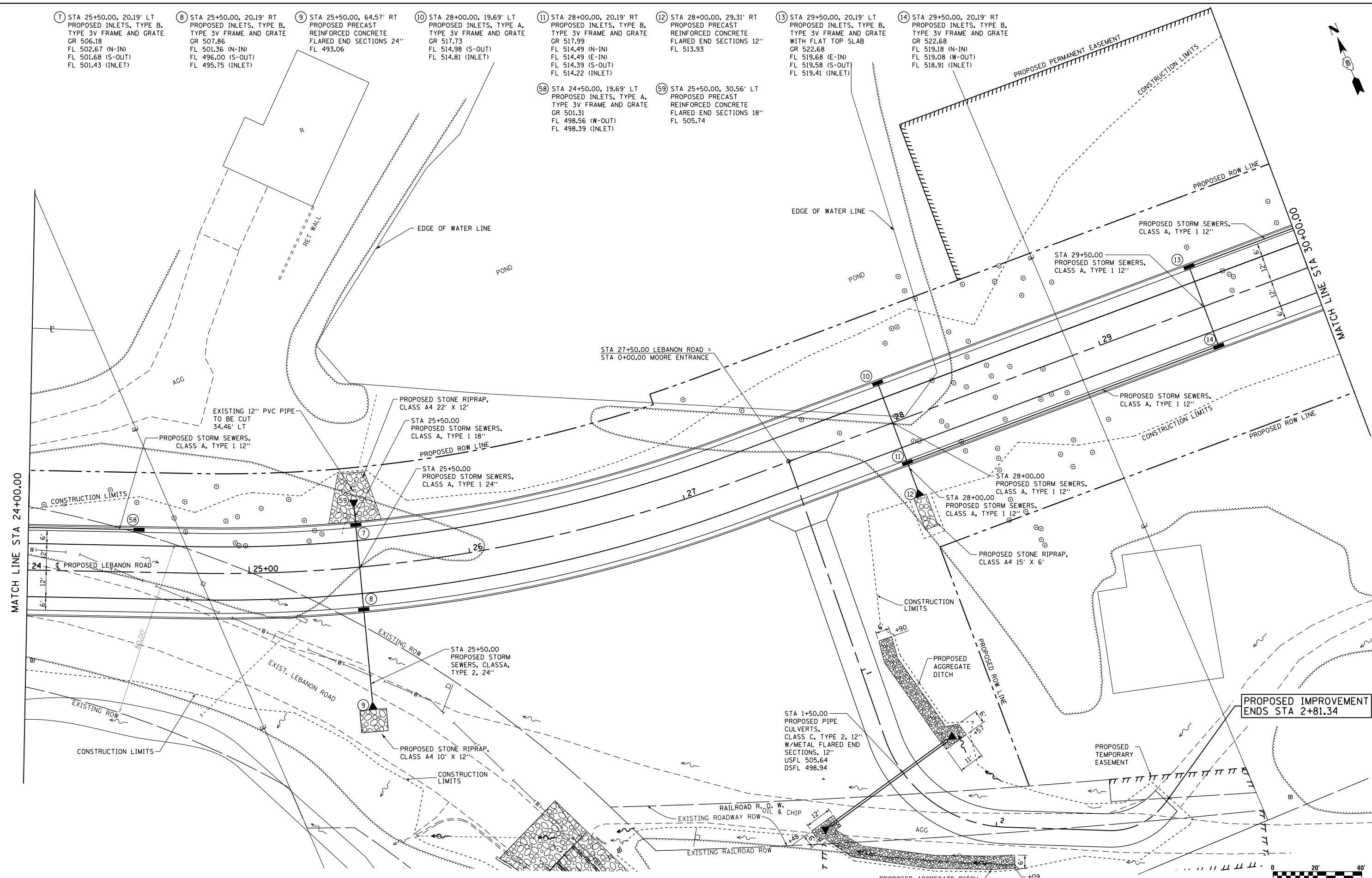
⑫ STA 28+00.00, 29.31' RT  
PROPOSED PRECAST  
REINFORCED CONCRETE  
FLARED END SECTIONS 12"  
FL 513.93

⑬ STA 29+50.00, 20.19' LT  
PROPOSED INLETS, TYPE B,  
TYPE 3V FRAME AND GRATE  
WITH FLAT TOP SLAB  
GR 522.68  
FL 519.68 (E-IN)  
FL 519.58 (S-OUT)  
FL 519.41 (INLET)

⑭ STA 29+50.00, 20.19' RT  
PROPOSED INLETS, TYPE B,  
TYPE 3V FRAME AND GRATE  
GR 522.68  
FL 519.18 (N-IN)  
FL 519.08 (W-OUT)  
FL 518.91 (INLET)

⑮ STA 24+50.00, 19.69' LT  
PROPOSED INLETS, TYPE A,  
TYPE 3V FRAME AND GRATE  
GR 501.31  
FL 498.56 (W-OUT)  
FL 498.39 (INLET)

⑯ STA 25+50.00, 30.56' LT  
PROPOSED PRECAST  
REINFORCED CONCRETE  
FLARED END SECTIONS 18"  
FL 505.74



MATCH LINE STA 24+00.00

MATCH LINE STA 30+00.00

PROPOSED IMPROVEMENT  
ENDS STA 2+81.34

FILE NAME =	USER NAME = 1jackson	DESIGNED - SJC	REVISED -
S:\Projects\409-0027-00Y Lebanon Rd\drainage Sheets.dgn		DRAWN - LEC	REVISED -
	PLOT SCALE = 20.000' / in.	CHECKED - LWJ	REVISED -
	PLOT DATE = 8/29/2023	DATE - 05-19-22	REVISED -

**COLLINSVILLE TOWNSHIP  
LEBANON ROAD OVER CSX RAILROAD**

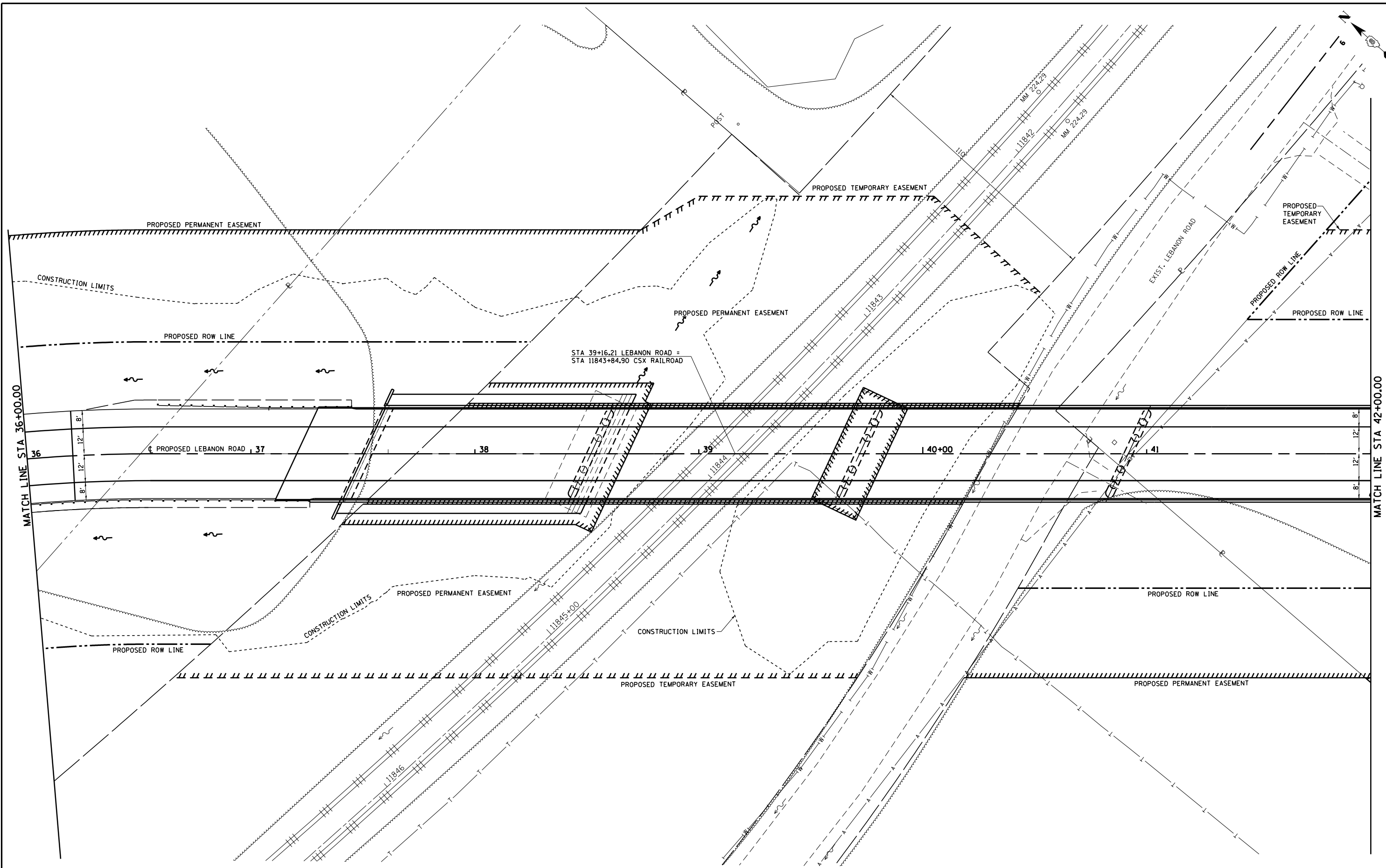
**DRAINAGE PLAN SHEET  
LEBANON ROAD**

SCALE: 1"=20' SHEET NO. 2 OF 14 SHEETS STA. 24+00.00 TO STA. 30+00.00

F.A.S. RTE.	SECTION	COUNTY	TOTAL SHEETS	SHEET NO.
772	10-04106-00-BR	MADISON	435	131
CONTRACT NO. 97790				







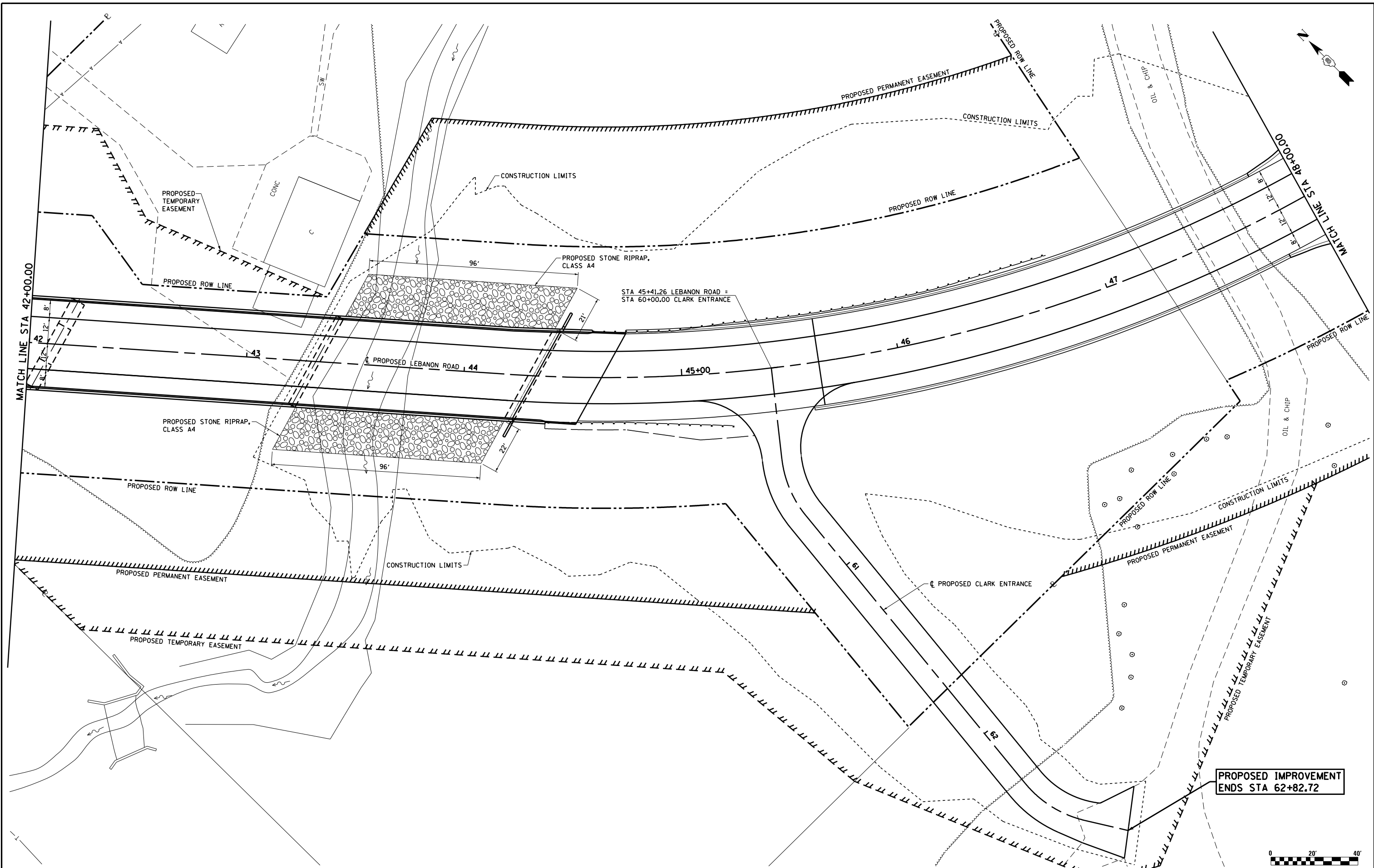
FILE NAME = S:\Projects\409-0027-0HY Lebanon Rd\drainage Sheets.dgn	USER NAME = l.jackson	DESIGNED - SJC	REVISED -
		DRAWN - LEC	REVISED -
	PLOT SCALE = 40.000' / in.	CHECKED - LWJ	REVISED -
	PLOT DATE = 7/11/2023	DATE - 05-19-22	REVISED -

**COLLINSVILLE TOWNSHIP  
LEBANON ROAD OVER CSX RAILROAD**

**DRAINAGE PLAN SHEET  
LEBANON ROAD**

SCALE: 1"=20'      SHEET NO. 4 OF 14 SHEETS      STA. 36+00.00 TO STA. 42+00.00

F.A.S. RTE.	SECTION	COUNTY	TOTAL SHEETS	SHEET NO.
772	10-04106-00-BR	MADISON	435	133
CONTRACT NO. 97790				



FILE NAME =	USER NAME = ljackson	DESIGNED - SJC	REVISED -
S:\Projects\409-0027-0HY Lebanon Rd\drainage Sheets.dgn	DRAINAGE SHEETS.DGN	DRAWN - LEC	REVISED -
	PLOT SCALE = 48.000' / in.	CHECKED - LWJ	REVISED -
	PLOT DATE = 7/11/2023	DATE - 05-19-22	REVISED -

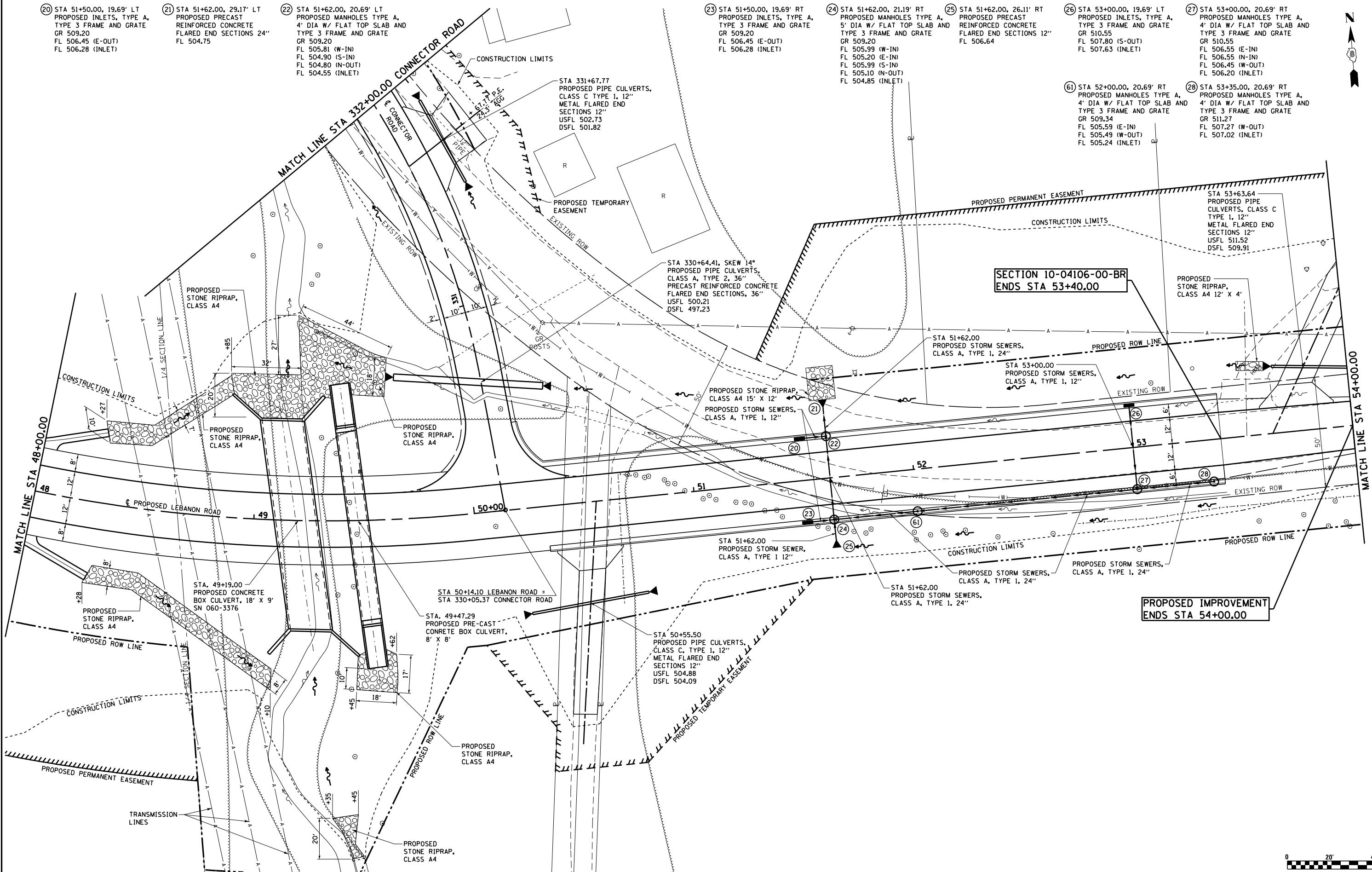
**COLLINSVILLE TOWNSHIP  
LEBANON ROAD OVER CSX RAILROAD**

<b>DRAINAGE PLAN SHEET LEBANON ROAD</b>	
SCALE: 1"=20'	SHEET NO. 5 OF 14 SHEETS
STA. 42+00.00 TO STA. 48+00.00	

F.A.S. RTE.	SECTION	COUNTY	TOTAL SHEETS	SHEET NO.
772	10-04106-00-BR	MADISON	435	134
CONTRACT NO. 97790				


**PROPOSED IMPROVEMENT  
ENDS STA 62+82.72**

- 20 STA 51+50.00, 19.69' LT PROPOSED INLETS, TYPE A, TYPE 3 FRAME AND GRATE GR 509.20 FL 506.45 (E-OUT) FL 506.28 (INLET)
- 21 STA 51+62.00, 29.17' LT PROPOSED PRECAST REINFORCED CONCRETE FLARED END SECTIONS 24" FL 504.75
- 22 STA 51+62.00, 20.69' LT PROPOSED MANHOLES TYPE A, 4' DIA W/ FLAT TOP SLAB AND TYPE 3 FRAME AND GRATE GR 509.20 FL 505.81 (W-IN) FL 504.90 (S-IN) FL 504.80 (N-OUT) FL 504.55 (INLET)
- 23 STA 51+50.00, 19.69' RT PROPOSED INLETS, TYPE A, TYPE 3 FRAME AND GRATE GR 509.20 FL 506.45 (E-OUT) FL 506.28 (INLET)
- 24 STA 51+62.00, 21.19' RT PROPOSED MANHOLES TYPE A, 5' DIA W/ FLAT TOP SLAB AND TYPE 3 FRAME AND GRATE GR 509.20 FL 505.99 (W-IN) FL 505.20 (E-IN) FL 505.99 (S-IN) FL 505.10 (N-OUT) FL 504.85 (INLET)
- 25 STA 51+62.00, 26.11' RT PROPOSED PRECAST REINFORCED CONCRETE FLARED END SECTIONS 12" FL 506.64
- 26 STA 53+00.00, 19.69' LT PROPOSED INLETS, TYPE A, TYPE 3 FRAME AND GRATE GR 510.55 FL 507.80 (S-OUT) FL 507.63 (INLET)
- 27 STA 53+00.00, 20.69' RT PROPOSED MANHOLES TYPE A, 4' DIA W/ FLAT TOP SLAB AND TYPE 3 FRAME AND GRATE GR 510.55 FL 506.55 (E-IN) FL 506.55 (N-IN) FL 506.45 (W-OUT) FL 506.20 (INLET)
- 28 STA 53+35.00, 20.69' RT PROPOSED MANHOLES TYPE A, 4' DIA W/ FLAT TOP SLAB AND TYPE 3 FRAME AND GRATE GR 511.27 FL 507.27 (W-OUT) FL 507.02 (INLET)
- 61 STA 52+00.00, 20.69' RT PROPOSED MANHOLES TYPE A, 4' DIA W/ FLAT TOP SLAB AND TYPE 3 FRAME AND GRATE GR 509.34 FL 505.59 (E-IN) FL 505.49 (W-OUT) FL 505.24 (INLET)

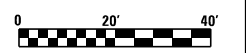
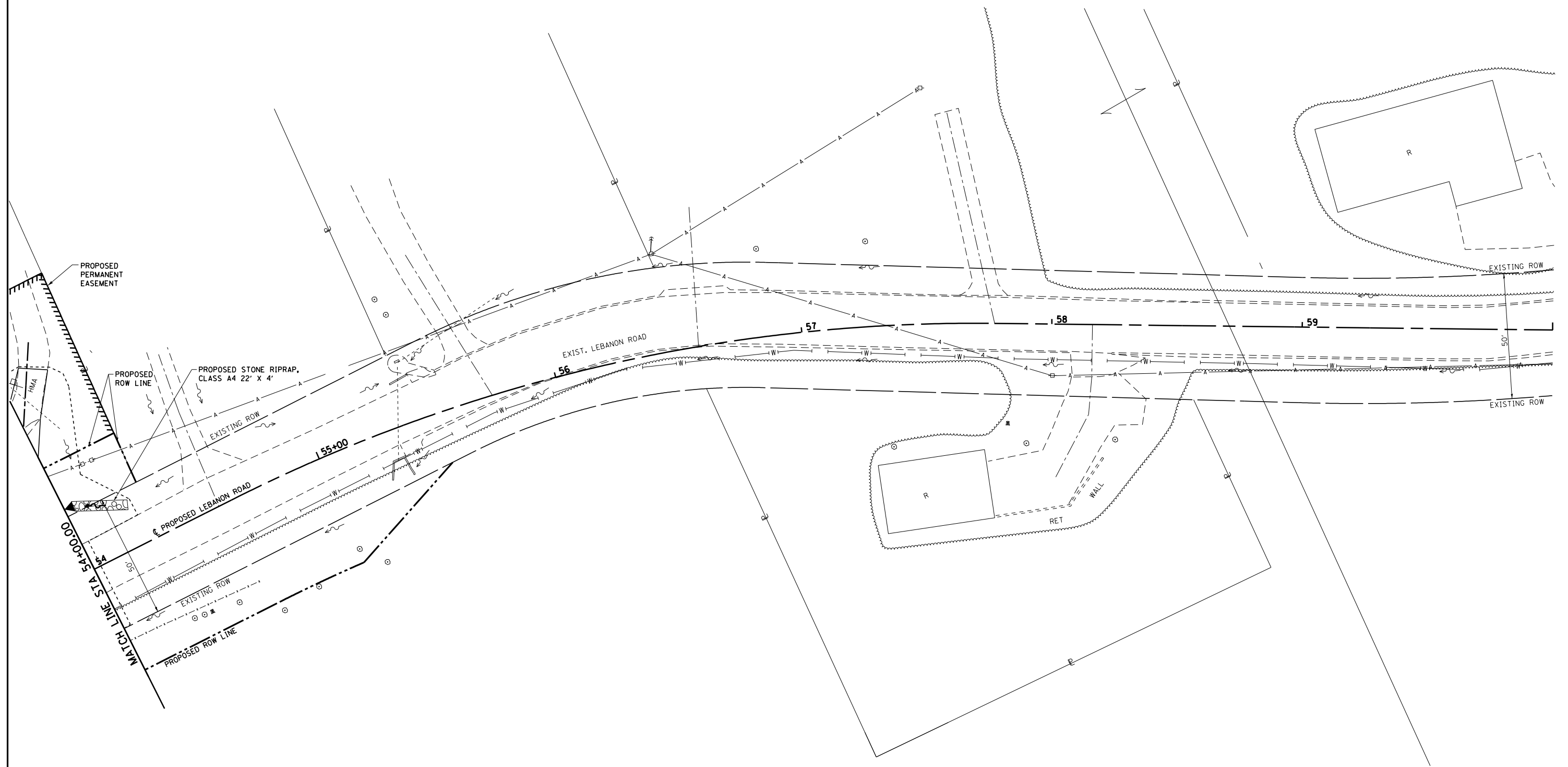


SECTION 10-04106-00-BR  
ENDS STA 53+40.00

PROPOSED IMPROVEMENT  
ENDS STA 54+00.00



FILE NAME =	USER NAME = l.jackson	DESIGNED - SJC	REVISED -	<b>COLLINSVILLE TOWNSHIP LEBANON ROAD OVER CSX RAILROAD</b>	<b>DRAINAGE PLAN SHEET LEBANON ROAD</b>	F.A.S. RTE.	SECTION	COUNTY	TOTAL SHEETS	SHEET NO.	
Si:\Projects\409-0027-0HY Lebanon Rd\drainage Sheets.dgn	Drainage Sheets.dgn	DRAWN - LEC	REVISED -			772	10-04106-00-BR	MADISON	435	135	
PLOT SCALE = 40.000' / in.		CHECKED - LWJ	REVISED -			CONTRACT NO. 97790					
PLOT DATE = 7/11/2023		DATE - 05-19-22	REVISED -			SCALE: 1"=20'    SHEET NO. 6 OF 14 SHEETS    STA. 48+00.00 TO STA. 54+00.00					



FILE NAME =	USER NAME = ljackson	DESIGNED - SJC	REVISED -
S:\Projects\409-0027-0HY Lebanon Rd\dgn\Drainage Sheets.dgn		DRAWN - LEC	REVISED -
	PLOT SCALE = 40.000' / in.	CHECKED - LWJ	REVISED -
	PLOT DATE = 7/11/2023	DATE - 05-19-22	REVISED -

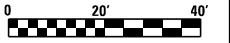
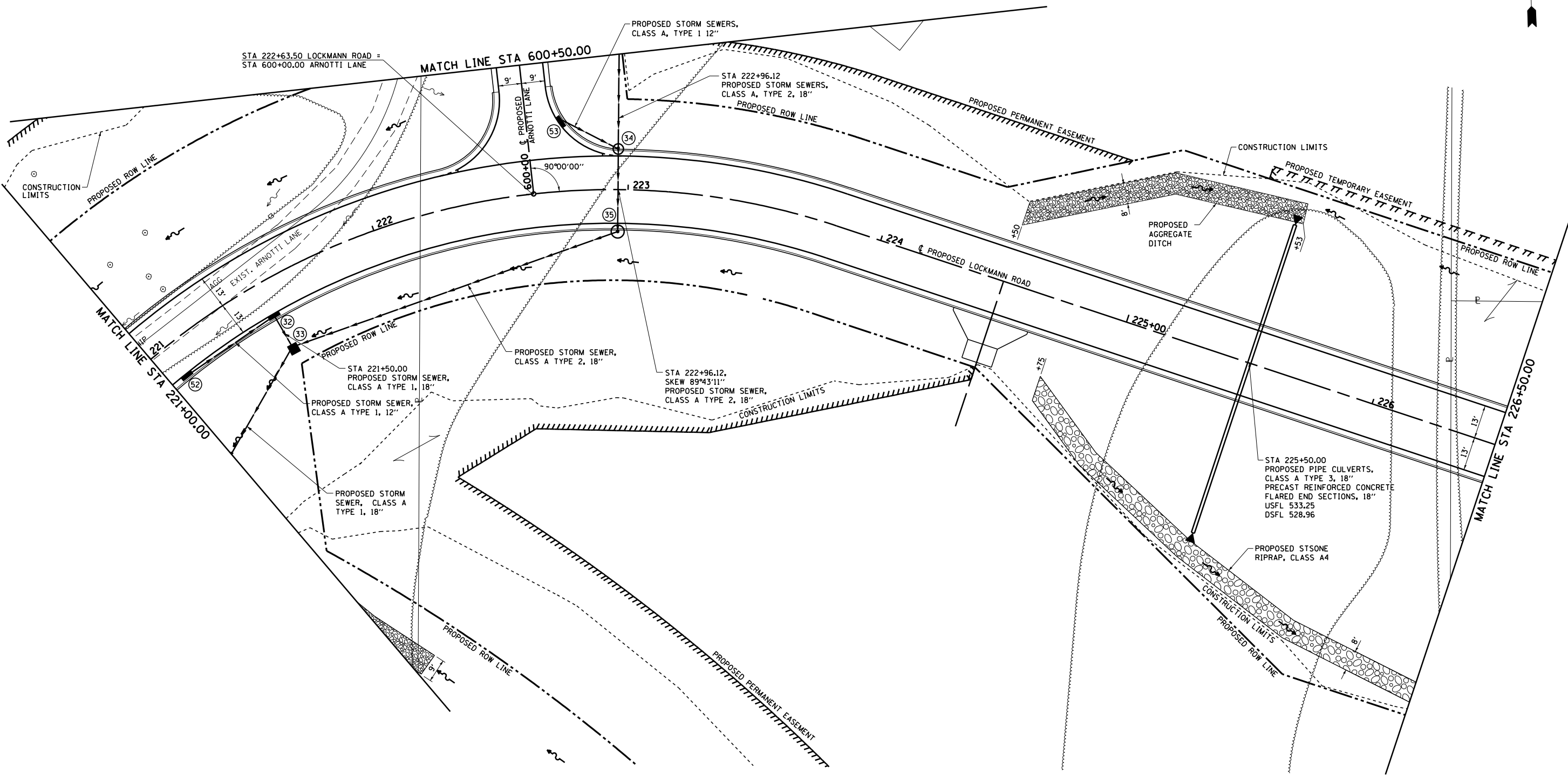
**COLLINSVILLE TOWNSHIP  
LEBANON ROAD OVER CSX RAILROAD**

<b>DRAINAGE PLAN SHEET LEBANON ROAD</b>			
SCALE: 1"=20'	SHEET NO. 7 OF 14 SHEETS	STA. 54+00.00	TO STA. 60+00.00

F.A.S. RTE.	SECTION	COUNTY	TOTAL SHEETS	SHEET NO.
772	10-04106-00-BR	MADISON	435	136
CONTRACT NO. 97790				

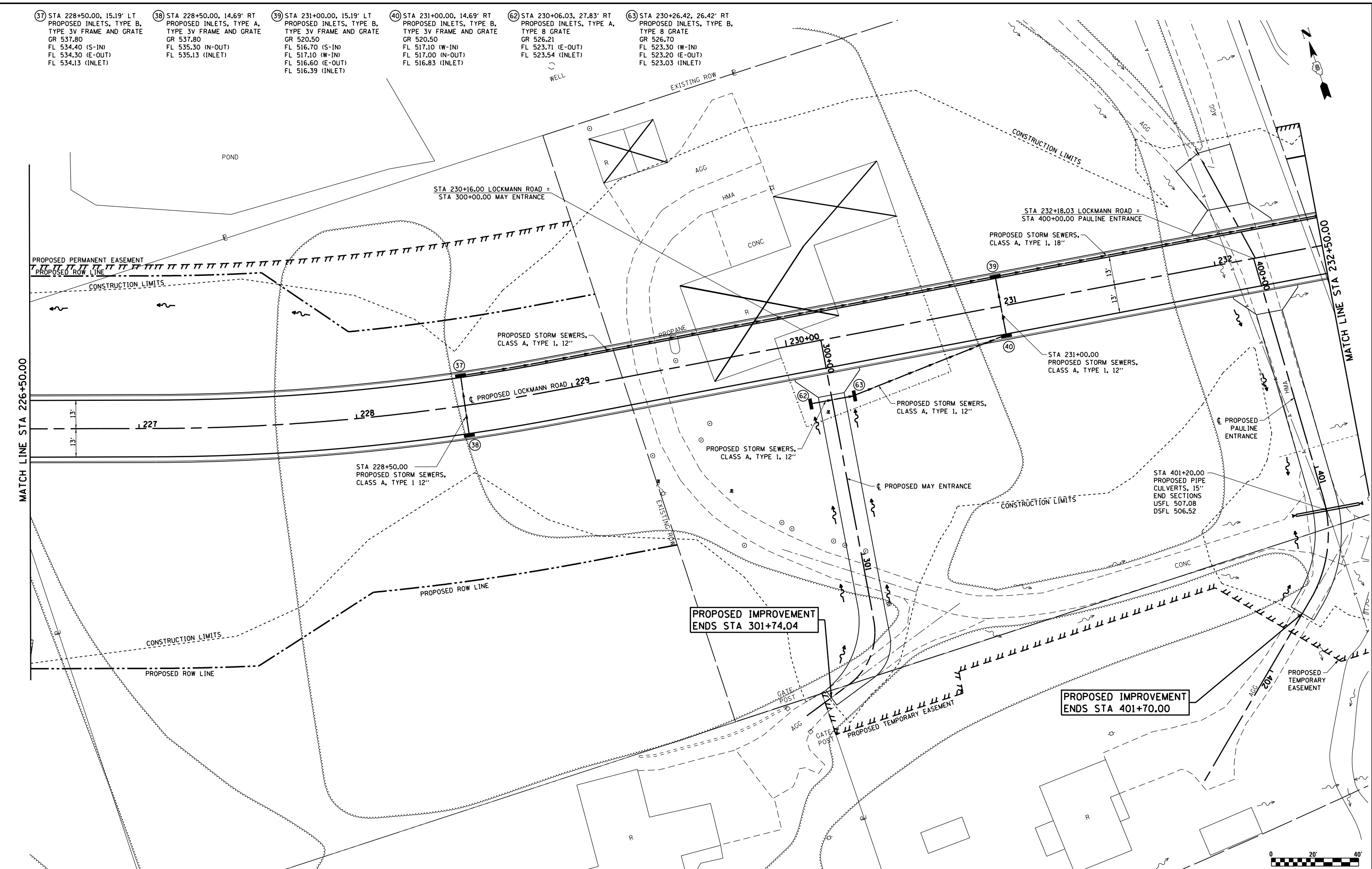


- ③② STA 221+50.00, 15.19' RT  
PROPOSED INLETS, TYPE B,  
TYPE 3 FRAME AND GRATE  
GR 534.85  
FL 531.45 (W-IN)  
FL 531.35 (S-OUT)  
FL 531.18 (INLET)
- ③③ STA 221+50.00, 28.70' RT  
INLET BOX SPECIAL NO. 1  
GR 533.15  
FL OPENING 532.40 (E-DITCH)  
FL OPENING 532.40 (S-SLOPE)  
FL 530.75 (N-IN)  
FL 526.20 (E-IN)  
FL 526.10 (W-OUT)  
FL 525.85 (INLET)
- ③④ STA 222+96.12, 15.69' LT  
PROPOSED MANHOLE, TYPE A,  
4'-DIAMETER  
TYPE 3V FRAME AND GRATE  
GR 538.74  
FL 533.15 (W-IN)  
FL 529.07 (N-IN)  
FL 529.02 (S-OUT)  
FL 528.81 (INLET)
- ③⑤ STA 222+96.12, 16.19' RT  
PROPOSED MANHOLE, TYPE A,  
5'-DIAMETER  
TYPE 3V FRAME AND GRATE  
GR 538.22  
FL 528.95 (N-IN)  
FL 528.85 (W-OUT)  
FL 528.64 (INLET)
- ⑤② STA 221+07.00, 16.52' RT  
PROPOSED INLETS, TYPE B  
TYPE 15 FRAME AND LID  
LID 535.19  
FL 534.57 (CURB)  
FL 531.57 (E-OUT)  
FL 531.40 (INLET)
- ⑤③ STA 600+26.61, 14.16' RT  
PROPOSED INLETS, TYPE A,  
TYPE 3 FRAME AND GRATE  
GR 537.52  
FL 535.02  
FL 534.85 (INLET)



FILE NAME =	USER NAME = ljackson	DESIGNED - SJC	REVISED -	<b>COLLINSVILLE TOWNSHIP LEBANON ROAD OVER CSX RAILROAD</b>	<b>DRAINAGE PLAN SHEET LOCKMANN ROAD</b>	F.A.S. RTÉ.	SECTION	COUNTY	TOTAL SHEETS	SHEET NO.	
S:\Projects\409-0027-0HY Lebanon Rd\drainage Sheets.dgn	PLLOT SCALE = 40.000' / in.	DRAWN - LEC	REVISED -			772	10-04106-00-BR	MADISON	435	137	
PLLOT DATE = 7/11/2023	DATE - 05-19-22	CHECKED - LWJ	REVISED -			CONTRACT NO. 97790					
						SCALE: 1"=20'	SHEET NO. 8 OF 14 SHEETS	STA. 221+00.00 TO STA. 226+50.00			

- 37 STA 228+50.00, 15.19' LT PROPOSED INLETS, TYPE B, TYPE 3V FRAME AND GRATE GR 537.80 FL 534.40 (S-IN) FL 534.30 (E-OUT) FL 534.13 (INLET)
- 38 STA 228+50.00, 14.69' RT PROPOSED INLETS, TYPE A, TYPE 3V FRAME AND GRATE GR 537.80 FL 535.30 (N-OUT) FL 535.13 (INLET)
- 39 STA 231+00.00, 15.19' LT PROPOSED INLETS, TYPE B, TYPE 3V FRAME AND GRATE GR 520.50 FL 516.70 (S-IN) FL 517.10 (W-IN) FL 516.60 (E-OUT) FL 516.39 (INLET)
- 40 STA 231+00.00, 14.69' RT PROPOSED INLETS, TYPE B, TYPE 3V FRAME AND GRATE GR 520.50 FL 517.10 (W-IN) FL 517.00 (N-OUT) FL 516.83 (INLET)
- 62 STA 230+06.03, 27.83' RT PROPOSED INLETS, TYPE A, TYPE 8 GRATE GR 526.21 FL 523.71 (E-OUT) FL 523.54 (INLET)
- 63 STA 230+26.42, 26.42' RT PROPOSED INLETS, TYPE B, TYPE 8 GRATE GR 526.70 FL 523.30 (W-IN) FL 523.20 (E-OUT) FL 523.03 (INLET)



PROPOSED IMPROVEMENT  
ENDS STA 301+74.04

PROPOSED IMPROVEMENT  
ENDS STA 401+70.00

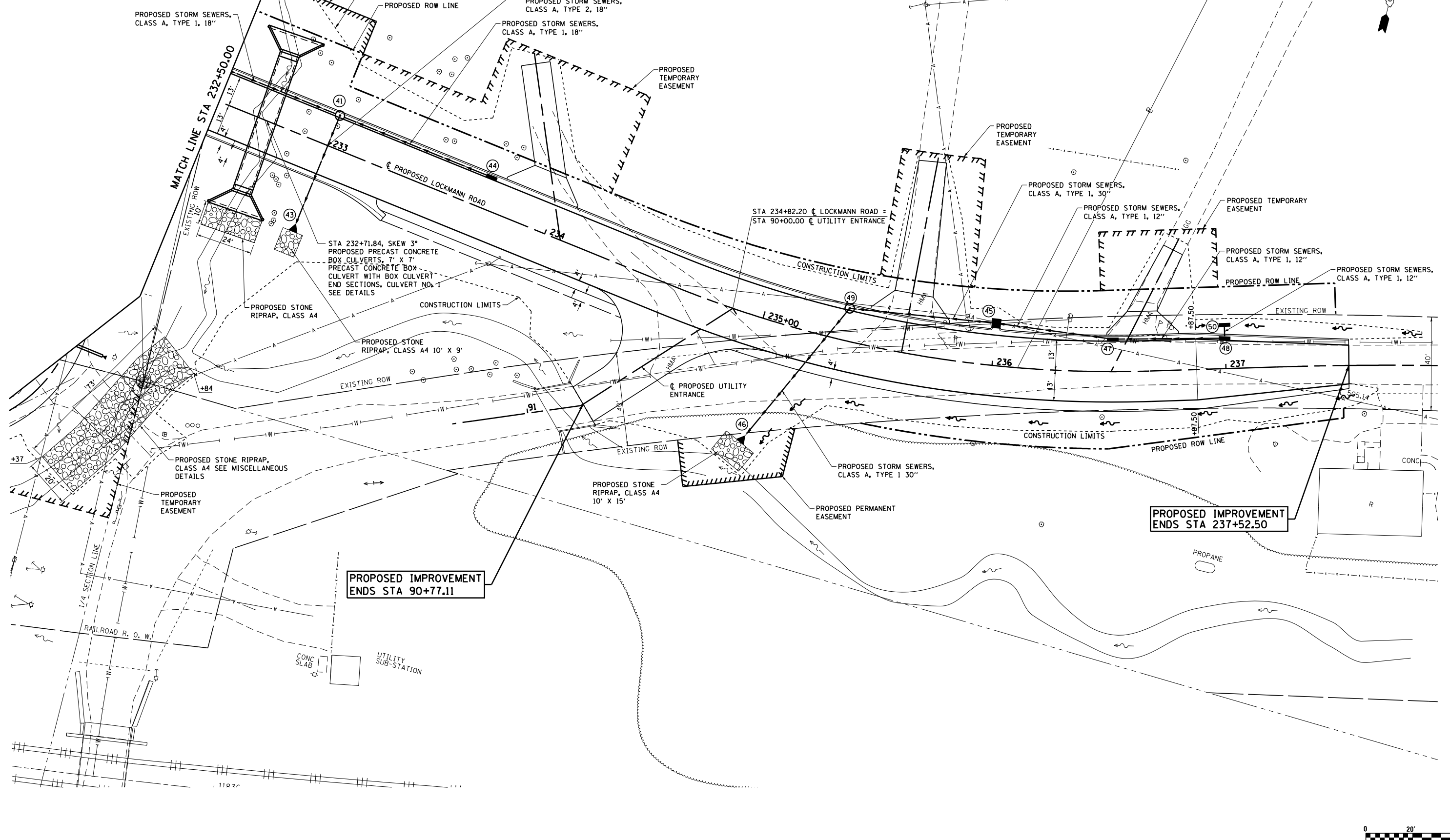
FILE NAME =	USER NAME = l.jackson	DESIGNED - SJC	REVISED -
S:\Projects\409-0027-00HY Lebanon Rd\drainage Sheets.dgn		DRAWN - LEC	REVISED -
	PLOT SCALE = 40.000' / in.	CHECKED - LWJ	REVISED -
	PLOT DATE = 7/11/2023	DATE - 05-19-22	REVISED -

**COLLINSVILLE TOWNSHIP  
LEBANON ROAD OVER CSX RAILROAD**

<b>DRAINAGE PLAN SHEET LOCKMANN ROAD</b>	
SCALE: 1"=20'	SHEET NO. 9 OF 14 SHEETS
STA. 226+50.00 TO STA. 232+50.00	

F.A.S. RTE.	SECTION	COUNTY	TOTAL SHEETS	SHEET NO.
772	10-04106-00-BR	MADISON	435	138
CONTRACT NO. 97790				

- 41) STA 233+00.00, 15.69' LT  
PROPOSED MANHOLES, TYPE A,  
4' DIA W/FLAT TOP SLAB  
TYPE 3V FRAME AND GRATE  
GR 509.95  
FL 506.05 (W-IN)  
FL 505.05 (E-IN)  
FL 503.95 (S-OUT)  
FL 503.74 (INLET)
- 43) STA 233+00.00, 37.56' RT  
PROPOSED PRECAST REINFORCED  
CONCRETE FLARED END SECTIONS 18"  
FL 502.70
- 44) STA 233+70.00, 14.69' LT  
PROPOSED INLETS, TYPE A,  
TYPE 3 FRAME AND GRATE  
GR 508.17  
FL 505.67 (W-OUT)  
FL 505.50 (INLET)
- 45) STA 236+00.00, 18.58' LT  
PROPOSED INLETS, SPECIAL NO. 1  
GR 506.58  
THROAT 505.67  
FL OPENING 505.75 (N-DITCH)  
FL 502.10 (E-IN)  
FL 502.10 (W-OUT)  
FL 501.45 (INLET)
- 46) STA 235+07.06, 50.01' RT  
PROPOSED PRECAST  
REINFORCED CONCRETE  
FLARED END SECTIONS 30"  
FL ELEV 500.71
- 47) STA 236+51.71, 15.19' LT  
PROPOSED INLETS, TYPE B,  
TYPE 20 FRAME AND GRATE  
WITH FLAT TOP SLAB  
GR 505.92  
FL 503.20 (E-IN)  
FL 503.10 (W-OUT)  
FL 502.93 (INLET)
- 48) STA 237+00.00, 14.29' LT  
PROPOSED INLETS, TYPE B,  
TYPE 3 FRAME AND GRATE  
WITH FLAT TOP SLAB  
GR 506.02  
FL 503.45 (N-IN)  
FL 503.35 (W-OUT)  
FL 503.18 (INLET)
- 49) STA 235+35.00, 16.19' LT  
PROPOSED MANHOLE, TYPE A,  
4' DIA W/FLAT TOP SLAB AND  
TYPE 3 FRAME AND GRATE  
GR 506.57  
FL 501.37 (E-IN)  
FL 501.27 (S-OUT)  
FL 500.97 (INLET)
- 50) STA 237+00.00, 18.69' LT  
PROPOSED INLETS, TYPE A,  
TYPE 8 GRATE  
GR 506.20  
FL 503.55 (S-OUT)  
FL 503.38 (INLET)

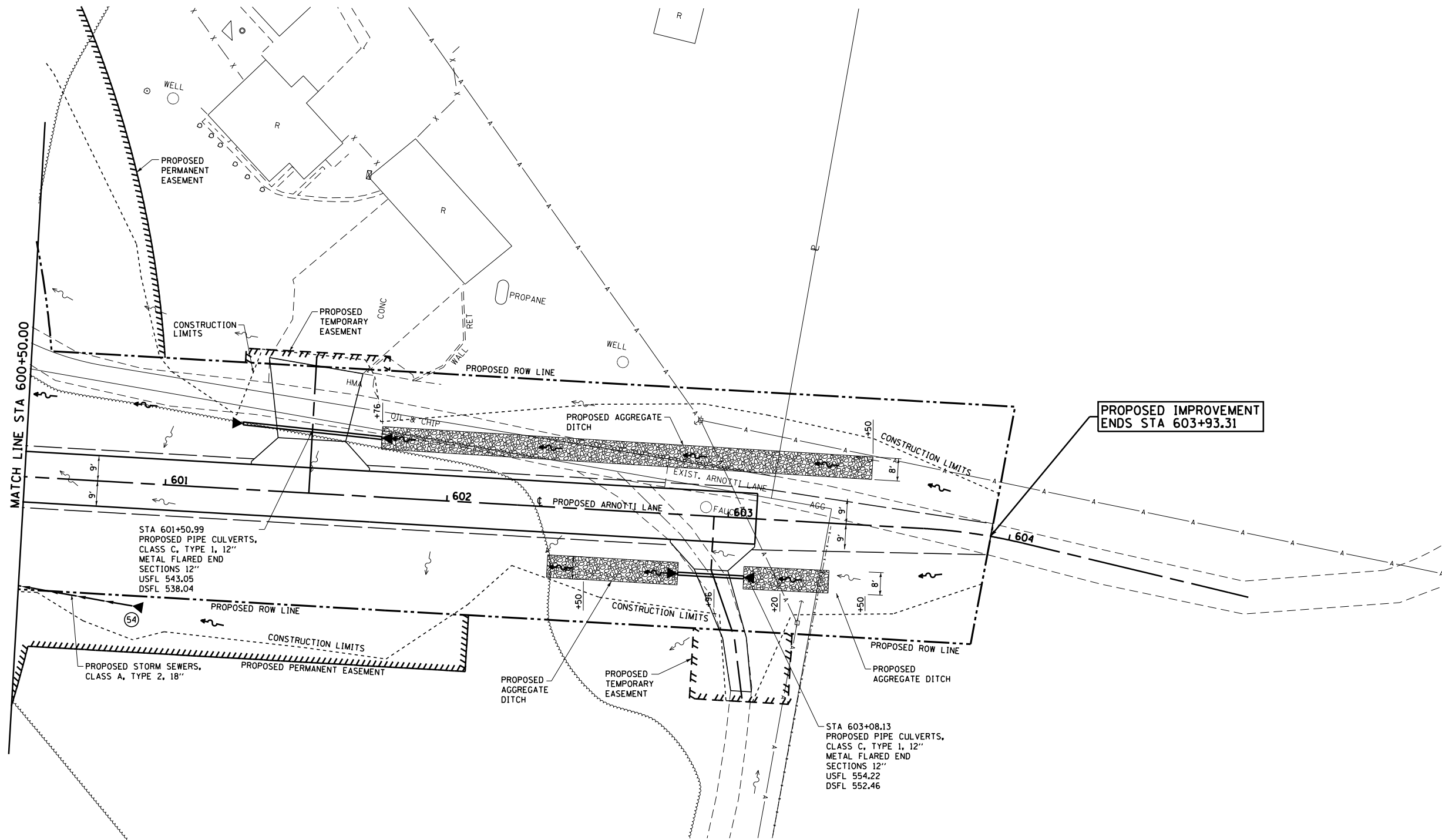


PROPOSED IMPROVEMENT  
ENDS STA 90+77.11

PROPOSED IMPROVEMENT  
ENDS STA 237+52.50

FILE NAME =	USER NAME = l.jackson	DESIGNED - SJC	REVISED -	<b>COLLINSVILLE TOWNSHIP LEBANON ROAD OVER CSX RAILROAD</b>	<b>DRAINAGE PLAN SHEET LOCKMANN ROAD</b>	F.A.S. RTE.	SECTION	COUNTY	TOTAL SHEETS	SHEET NO.	
Si:\Projects\409-0027-0HY Lebanon Rd\drainage Sheets.dgn	PLLOT SCALE = 40.000' / in.	DRAWN - LEC	REVISED -			772	10-04106-00-BR	MADISON	435	139	
PLLOT DATE = 7/11/2023	DATE - 05-19-22	CHECKED - LWJ	REVISED -			CONTRACT NO. 97790					
		DATE - 05-19-22	REVISED -			SCALE: 1"=20'    SHEET NO. 10 OF 14 SHEETS    STA. 232+50.00 TO STA. 237+52.50					

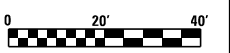
54 STA 600+94.46, 44.00' RT  
 PROPOSED PRECAST REINFORCED  
 CONCRETE FLARED END  
 SECTIONS, 18"  
 FL 529.21



PROPOSED IMPROVEMENT  
 ENDS STA 603+93.31

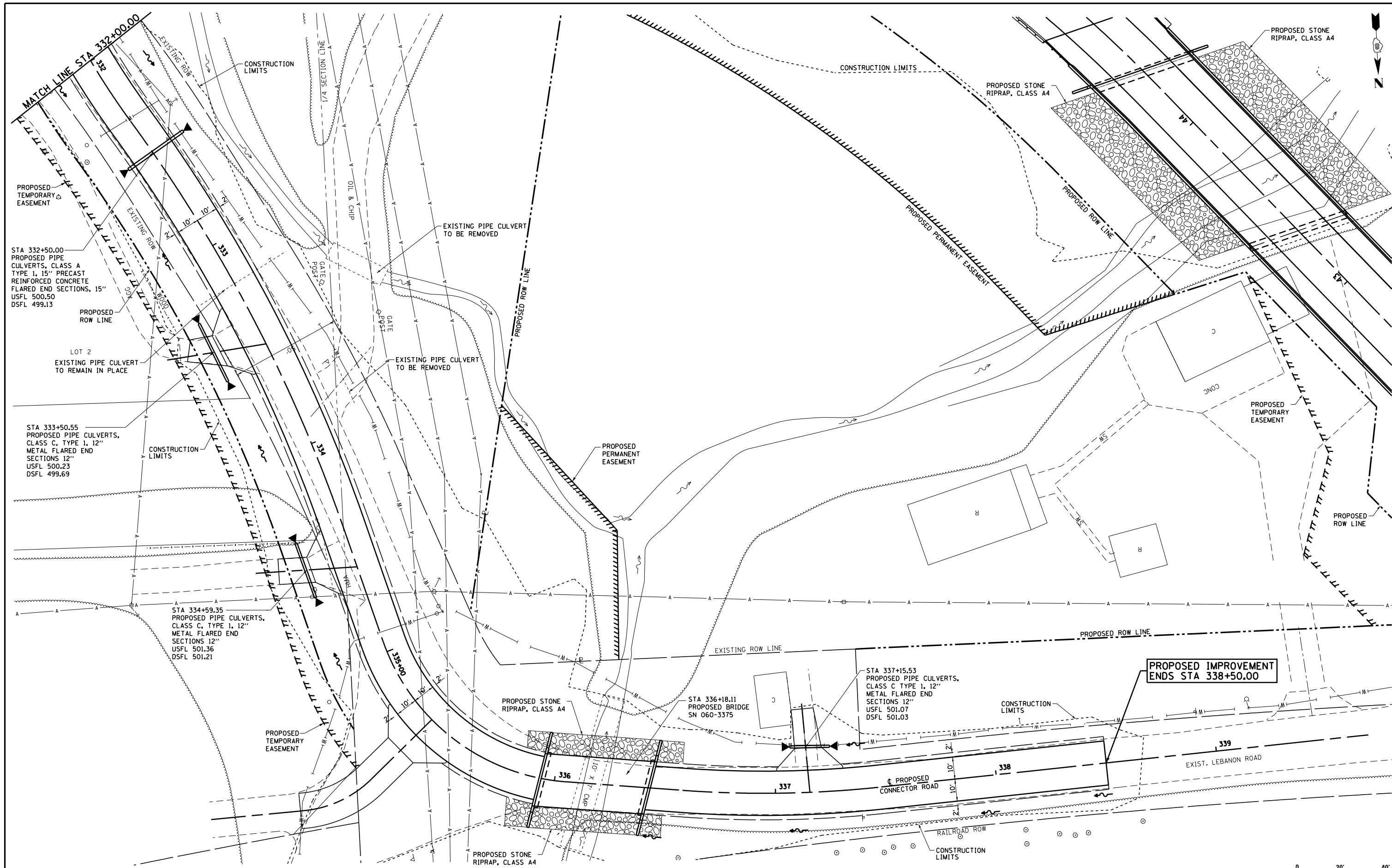
STA 601+50.99  
 PROPOSED PIPE CULVERTS,  
 CLASS C, TYPE 1, 12"  
 METAL FLARED END  
 SECTIONS 12"  
 USFL 543.05  
 DSFL 538.04

STA 603+08.13  
 PROPOSED PIPE CULVERTS,  
 CLASS C, TYPE 1, 12"  
 METAL FLARED END  
 SECTIONS 12"  
 USFL 554.22  
 DSFL 552.46



FILE NAME =	USER NAME = l.jackson	DESIGNED - SJC	REVISED -	<b>COLLINSVILLE TOWNSHIP LEBANON ROAD OVER CSX RAILROAD</b>	<b>DRAINAGE PLAN SHEET ARNOTTI LANE</b>		F.A.S. RTE.	SECTION	COUNTY	TOTAL SHEETS	SHEET NO.	
S:\Projects\409-0027-0HY Lebanon Rd\drainage Sheets.dgn		DRAWN - LEC	REVISED -		SCALE: 1"=20'	SHEET NO. 11 OF 14 SHEETS	STA. 600+50.00 TO STA. 603+93.31	772	10-04106-00-BR	MADISON	435	140
		CHECKED - LWJ	REVISED -		CONTRACT NO. 97790							
		DATE - 05-19-22	REVISED -									





FILE NAME =  
 S:\Projects\409-0027-0HY Lebanon Rd\drainage Sheets.dgn

USER NAME = l.jackson  
 PLOT SCALE = 40.000' / in.  
 PLOT DATE = 7/11/2023

DESIGNED - SJC  
 DRAWN - LEC  
 CHECKED - LWJ  
 DATE - 05-19-22

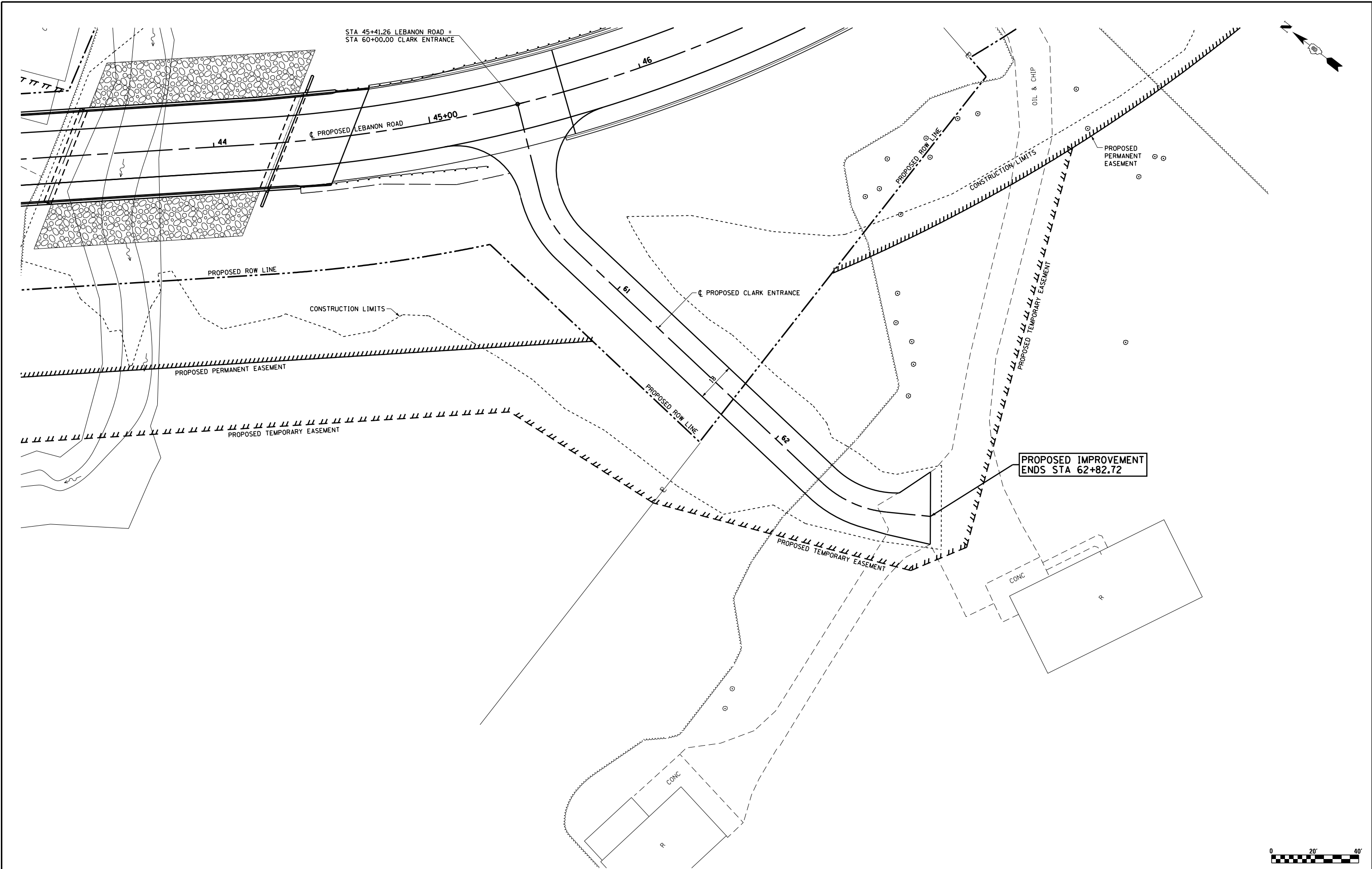
REVISED -  
 REVISED -  
 REVISED -  
 REVISED -

**COLLINSVILLE TOWNSHIP  
 LEBANON ROAD OVER CSX RAILROAD**

**DRAINAGE PLAN SHEET  
 CONNECTOR ROAD**

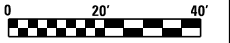
SCALE: 1"=20'      SHEET NO. 12 OF 14 SHEETS      STA. 332+00.00 TO STA. 338+50.00

F.A.S. RTE.	SECTION	COUNTY	TOTAL SHEETS	SHEET NO.
772	10-04106-00-BR	MADISON	435	141
CONTRACT NO. 97790				



STA 45+41.26 LEBANON ROAD =  
STA 60+00.00 CLARK ENTRANCE

PROPOSED IMPROVEMENT  
ENDS STA 62+82.72



FILE NAME =	USER NAME = ljackson	DESIGNED - SJC	REVISED -
S:\Projects\409-0027-0HY Lebanon Rd\dgn\Drainage Sheets.dgn		DRAWN - LEC	REVISED -
	PLOT SCALE = 40.000' / in.	CHECKED - LWJ	REVISED -
	PLOT DATE = 7/11/2023	DATE - 05-19-22	REVISED -

**COLLINSVILLE TOWNSHIP  
LEBANON ROAD OVER CSX RAILROAD**

**DRAINAGE PLAN SHEET  
CLARK ENTRANCE**

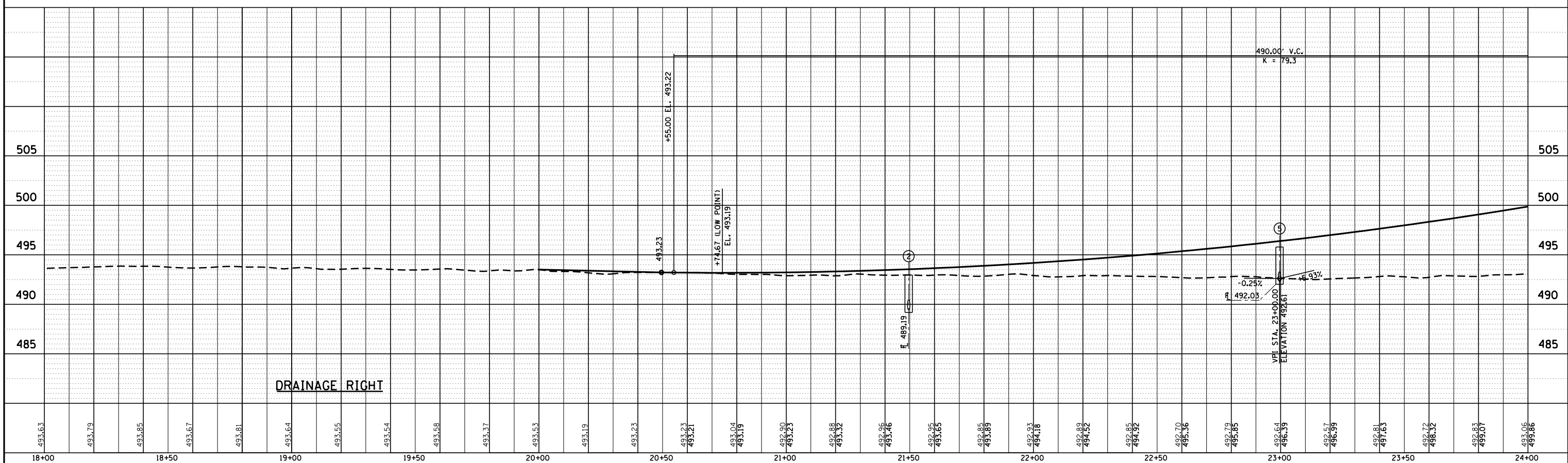
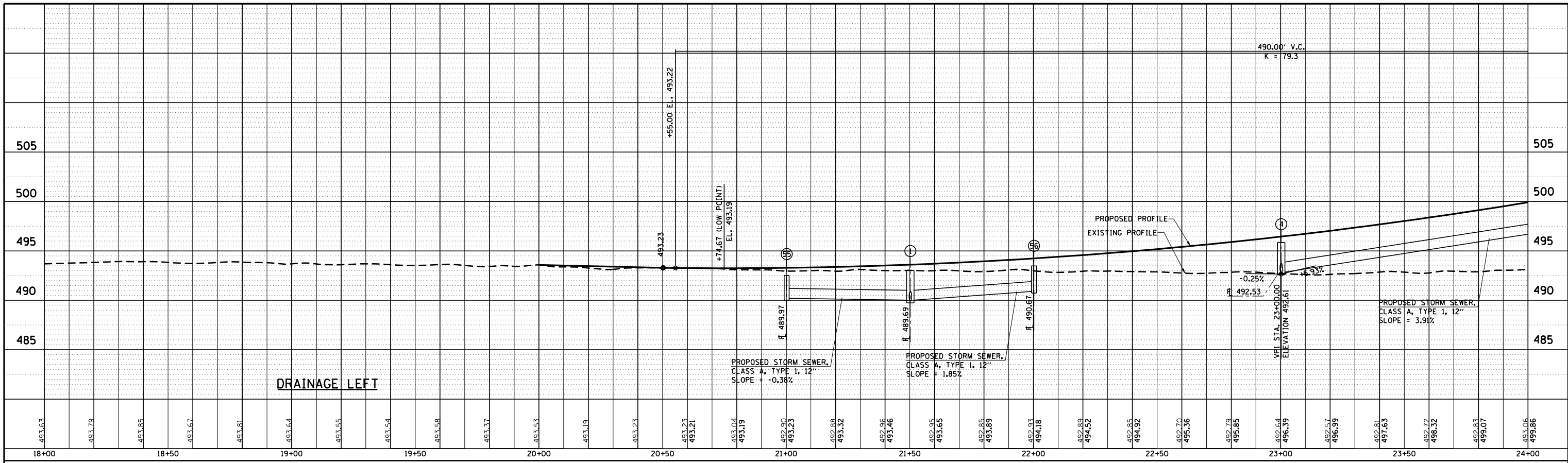
F.A.S. RTE.	SECTION	COUNTY	TOTAL SHEETS	SHEET NO.
772	10-04106-00-BR	MADISON	435	142
CONTRACT NO. 97790				

SCALE: 1"=20'      SHEET NO. 13 OF 14 SHEETS      STA. 60+00.00 TO STA. 62+82.72



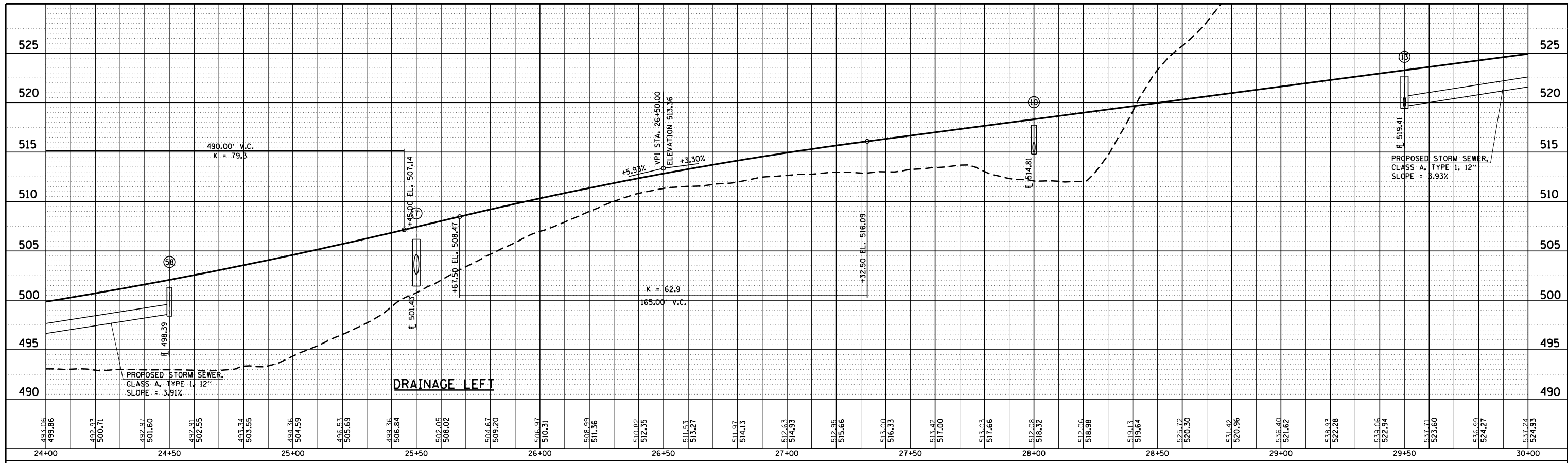
PLAN	SURVEYED	BY	DATE
	PLOTTED		
	ALIGNED		
	CHECKED		
	NO.		
	CARD FILE NAME		

PROFILE	SURVEYED	BY	DATE
	PLOTTED		
	GRADES CHECKED		
	STRUCTURE		
	NOTATIS		
	CHKD		

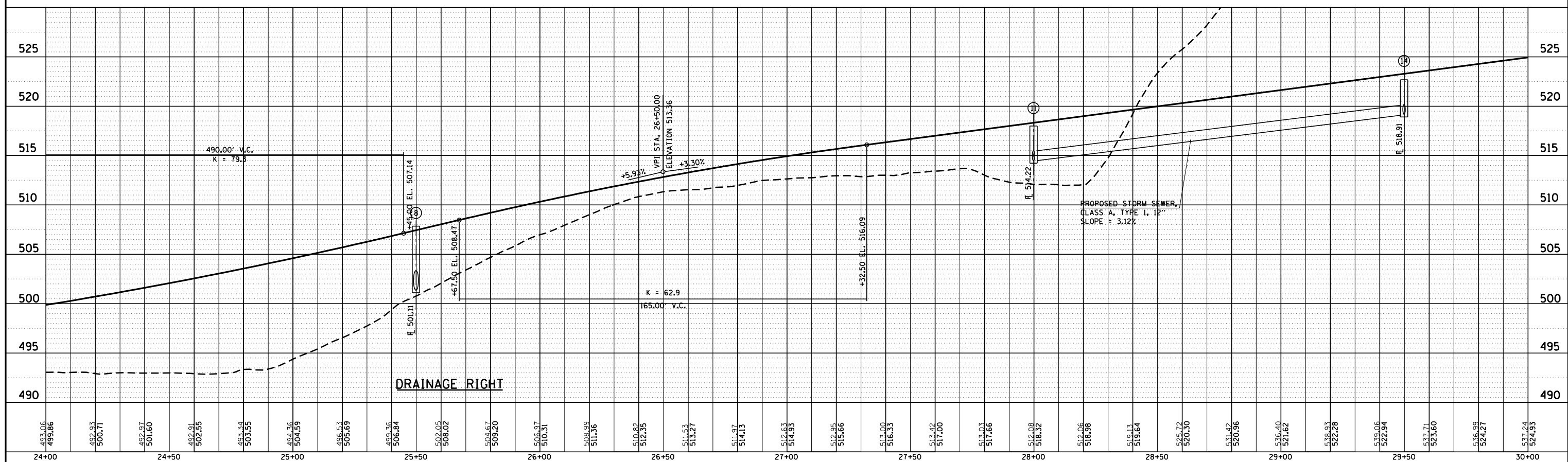


FILE NAME =	USER NAME = 1jackson	DESIGNED - SJC	REVISED -	<b>COLLINSVILLE TOWNSHIP</b> <b>LEBANON ROAD OVER CSX RAILROAD</b>	<b>DRAINAGE PROFILE SHEET - LEBANON ROAD</b>			F.A. RTE. 772	SECTION 10-04106-00-BR	COUNTY MADISON	TOTAL SHEETS 435	SHEET NO. 144
FILE#	PLOT SCALE = 40.0000' / in.	DRAWN - LEC	REVISED -		SCALE: 1"=20'	SHEET NO. 1 OF 7 SHEETS	STA. TO STA.	CONTRACT NO. 97790				
	PLOT DATE = 7/11/2023	CHECKED - LWJ	REVISED -		FED. ROAD DIST. NO. ILLINOIS FED. AID PROJECT							
		DATE - 05-19-22	REVISED -									

PLAN	SURVEYED	BY	DATE
	PLOTTED		
	ALIGNED		
	CHECKED		
	NO. _____		
	CARD FILE NAME		



PROFILE	SURVEYED	BY	DATE
	PLOTTED		
	GRADES CHECKED		
	NO. _____		
	STRUCTURE NOTATIONS CHECKED		



FILE NAME =	USER NAME = 1jackson	DESIGNED - SJC	REVISED -	<b>COLLINSVILLE TOWNSHIP</b> <b>LEBANON ROAD OVER CSX RAILROAD</b>	<b>DRAINAGE PROFILE SHEET - LEBANON ROAD</b>	F.A. RTE. 772	SECTION 10-04106-00-BR	COUNTY MADISON	TOTAL SHEETS 435	SHEET NO. 145		
FILE#	PLOT SCALE = 40.0000' / in.	DRAWN - LEC	REVISED -			SCALE: 1"=20'	SHEET NO. 2 OF 7 SHEETS	STA.	TO STA.	CONTRACT NO. 97790		
	PLOT DATE = 7/11/2023	CHECKED - LWJ	REVISED -			FED. ROAD DIST. NO. ILLINOIS FED. AID PROJECT						
		DATE - 05-19-22	REVISED -									





















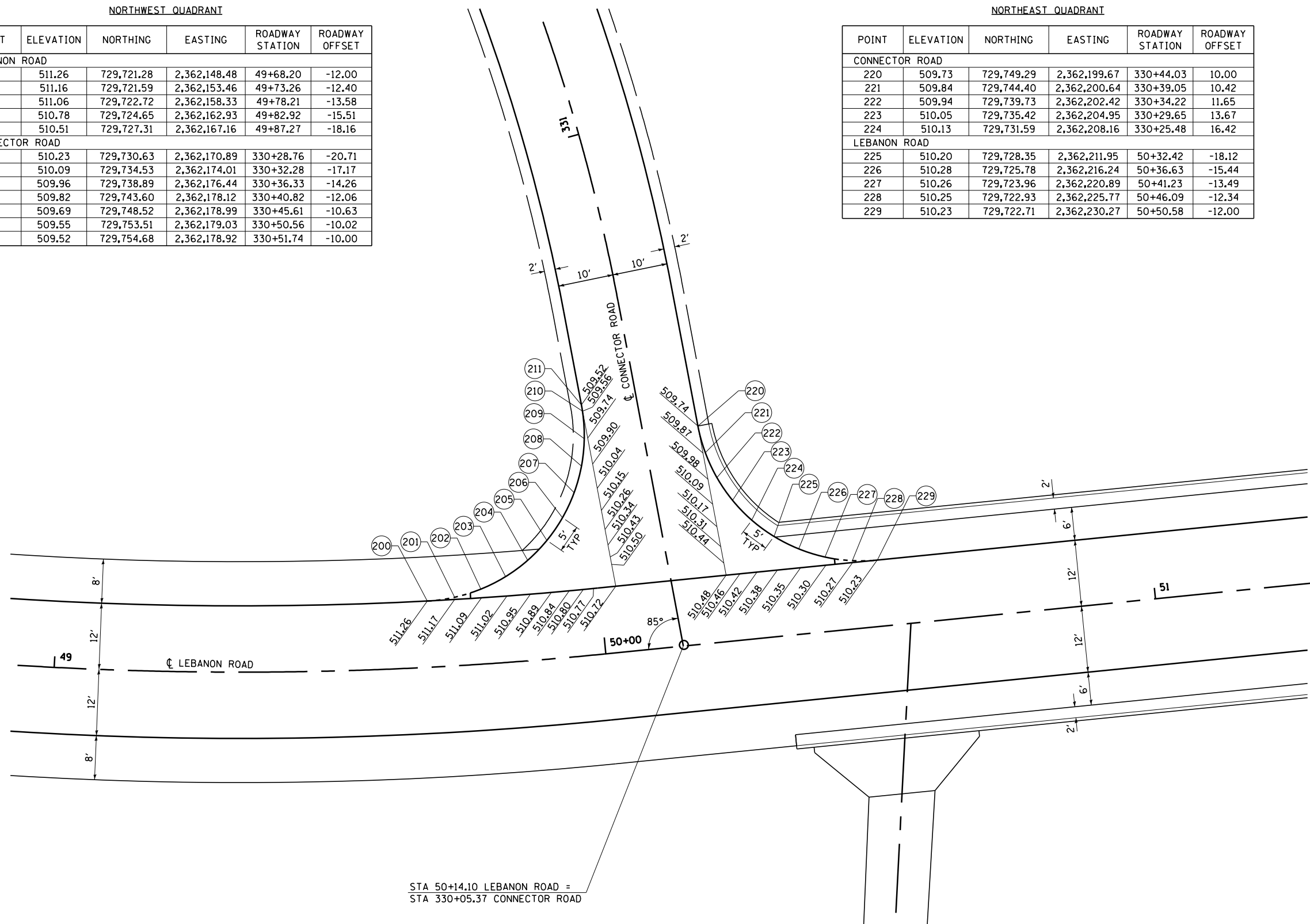


NORTHWEST QUADRANT

POINT	ELEVATION	NORTHING	EASTING	ROADWAY STATION	ROADWAY OFFSET
LEBANON ROAD					
200	511.26	729,721.28	2,362,148.48	49+68.20	-12.00
201	511.16	729,721.59	2,362,153.46	49+73.26	-12.40
202	511.06	729,722.72	2,362,158.33	49+78.21	-13.58
203	510.78	729,724.65	2,362,162.93	49+82.92	-15.51
204	510.51	729,727.31	2,362,167.16	49+87.27	-18.16
CONNECTOR ROAD					
205	510.23	729,730.63	2,362,170.89	330+28.76	-20.71
206	510.09	729,734.53	2,362,174.01	330+32.28	-17.17
207	509.96	729,738.89	2,362,176.44	330+36.33	-14.26
208	509.82	729,743.60	2,362,178.12	330+40.82	-12.06
209	509.69	729,748.52	2,362,178.99	330+45.61	-10.63
210	509.55	729,753.51	2,362,179.03	330+50.56	-10.02
211	509.52	729,754.68	2,362,178.92	330+51.74	-10.00

NORTHEAST QUADRANT

POINT	ELEVATION	NORTHING	EASTING	ROADWAY STATION	ROADWAY OFFSET
CONNECTOR ROAD					
220	509.73	729,749.29	2,362,199.67	330+44.03	10.00
221	509.84	729,744.40	2,362,200.64	330+39.05	10.42
222	509.94	729,739.73	2,362,202.42	330+34.22	11.65
223	510.05	729,735.42	2,362,204.95	330+29.65	13.67
224	510.13	729,731.59	2,362,208.16	330+25.48	16.42
LEBANON ROAD					
225	510.20	729,728.35	2,362,211.95	50+32.42	-18.12
226	510.28	729,725.78	2,362,216.24	50+36.63	-15.44
227	510.26	729,723.96	2,362,220.89	50+41.23	-13.49
228	510.25	729,722.93	2,362,225.77	50+46.09	-12.34
229	510.23	729,722.71	2,362,230.27	50+50.58	-12.00



STA 50+14.10 LEBANON ROAD =  
STA 330+05.37 CONNECTOR ROAD



FILE NAME = S:\Projects\409-0027-0HY Lebanon Rd\dgn	USER NAME = ljackson Pavement elevation_Sheets.dgn	DESIGNED - SJC DRAWN - LEC	REVISED - REVISED -	<b>COLLINSVILLE TOWNSHIP LEBANON ROAD OVER CSX RAILROAD</b>	<b>PAVEMENT ELEVATION DETAILS LEBANON ROAD AND CONNECTOR ROAD</b>	F.A.S. RTÉ.	SECTION	COUNTY	TOTAL SHEETS	SHEET NO.
PLOT SCALE = 20.000' / in.	CHECKED - LWJ	REVISED -	772			10-04106-00-BR	MADISON	435	155	
PLOT DATE = 7/11/2023	DATE - 05-19-22	REVISED -	CONTRACT NO. 97790							
					SCALE: 1"=10'	SHEET NO. 2 OF 3 SHEETS		STA. TO STA.		

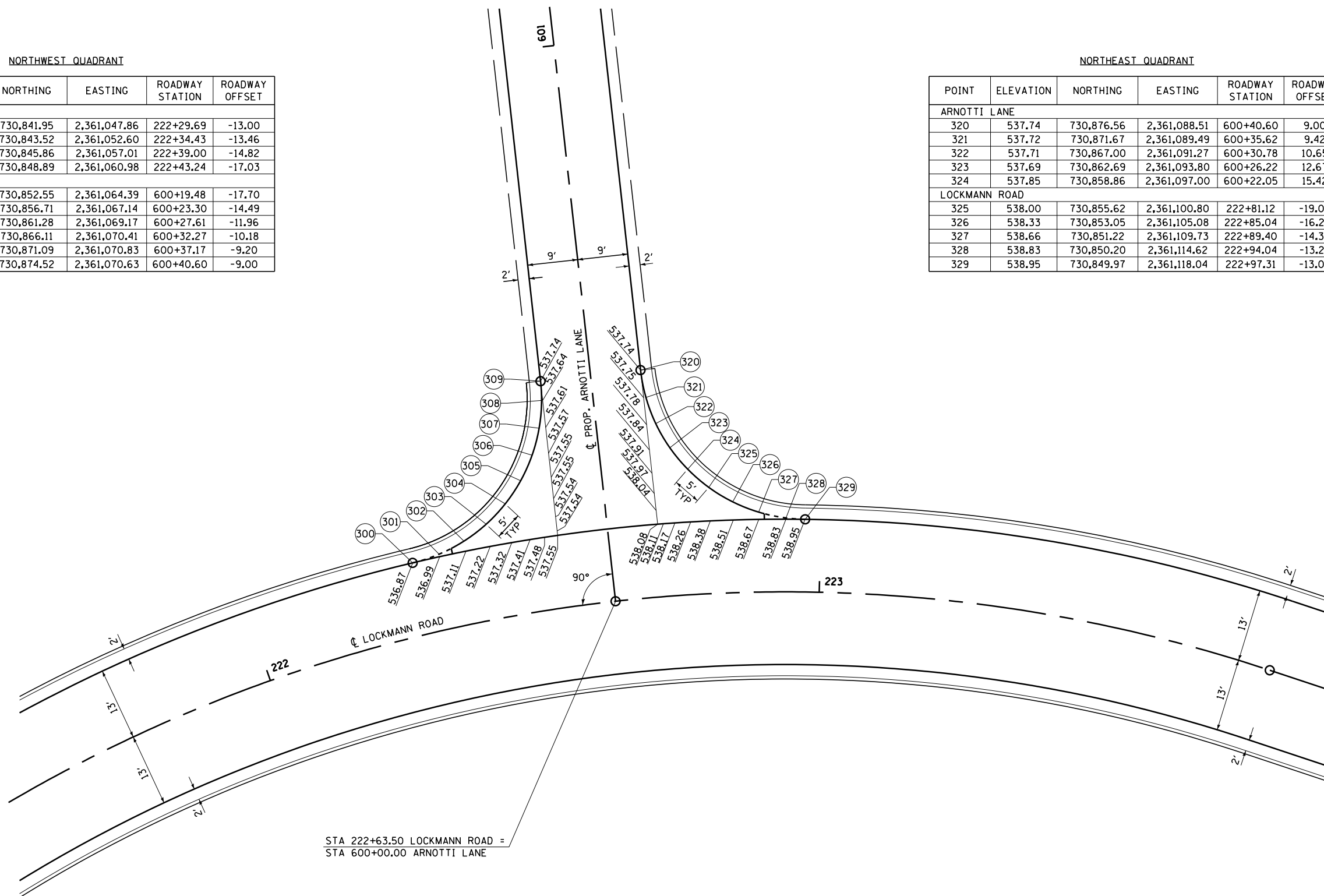


NORTHWEST QUADRANT

POINT	ELEVATION	NORTHING	EASTING	ROADWAY STATION	ROADWAY OFFSET
LOCKMANN ROAD					
300	536.87	730,841.95	2,361,047.86	222+29.69	-13.00
301	536.97	730,843.52	2,361,052.60	222+34.43	-13.46
302	537.08	730,845.86	2,361,057.01	222+39.00	-14.82
303	537.18	730,848.89	2,361,060.98	222+43.24	-17.03
ARNOTTI LANE					
304	537.28	730,852.55	2,361,064.39	600+19.48	-17.70
305	537.38	730,856.71	2,361,067.14	600+23.30	-14.49
306	537.48	730,861.28	2,361,069.17	600+27.61	-11.96
307	537.57	730,866.11	2,361,070.41	600+32.27	-10.18
308	537.67	730,871.09	2,361,070.83	600+37.17	-9.20
309	537.74	730,874.52	2,361,070.63	600+40.60	-9.00

NORTHEAST QUADRANT

POINT	ELEVATION	NORTHING	EASTING	ROADWAY STATION	ROADWAY OFFSET
ARNOTTI LANE					
320	537.74	730,876.56	2,361,088.51	600+40.60	9.00
321	537.72	730,871.67	2,361,089.49	600+35.62	9.42
322	537.71	730,867.00	2,361,091.27	600+30.78	10.65
323	537.69	730,862.69	2,361,093.80	600+26.22	12.67
324	537.85	730,858.86	2,361,097.00	600+22.05	15.42
LOCKMANN ROAD					
325	538.00	730,855.62	2,361,100.80	222+81.12	-19.00
326	538.33	730,853.05	2,361,105.08	222+85.04	-16.25
327	538.66	730,851.22	2,361,109.73	222+89.40	-14.30
328	538.83	730,850.20	2,361,114.62	222+94.04	-13.22
329	538.95	730,849.97	2,361,118.04	222+97.31	-13.00



STA 222+63.50 LOCKMANN ROAD =  
STA 600+00.00 ARNOTTI LANE

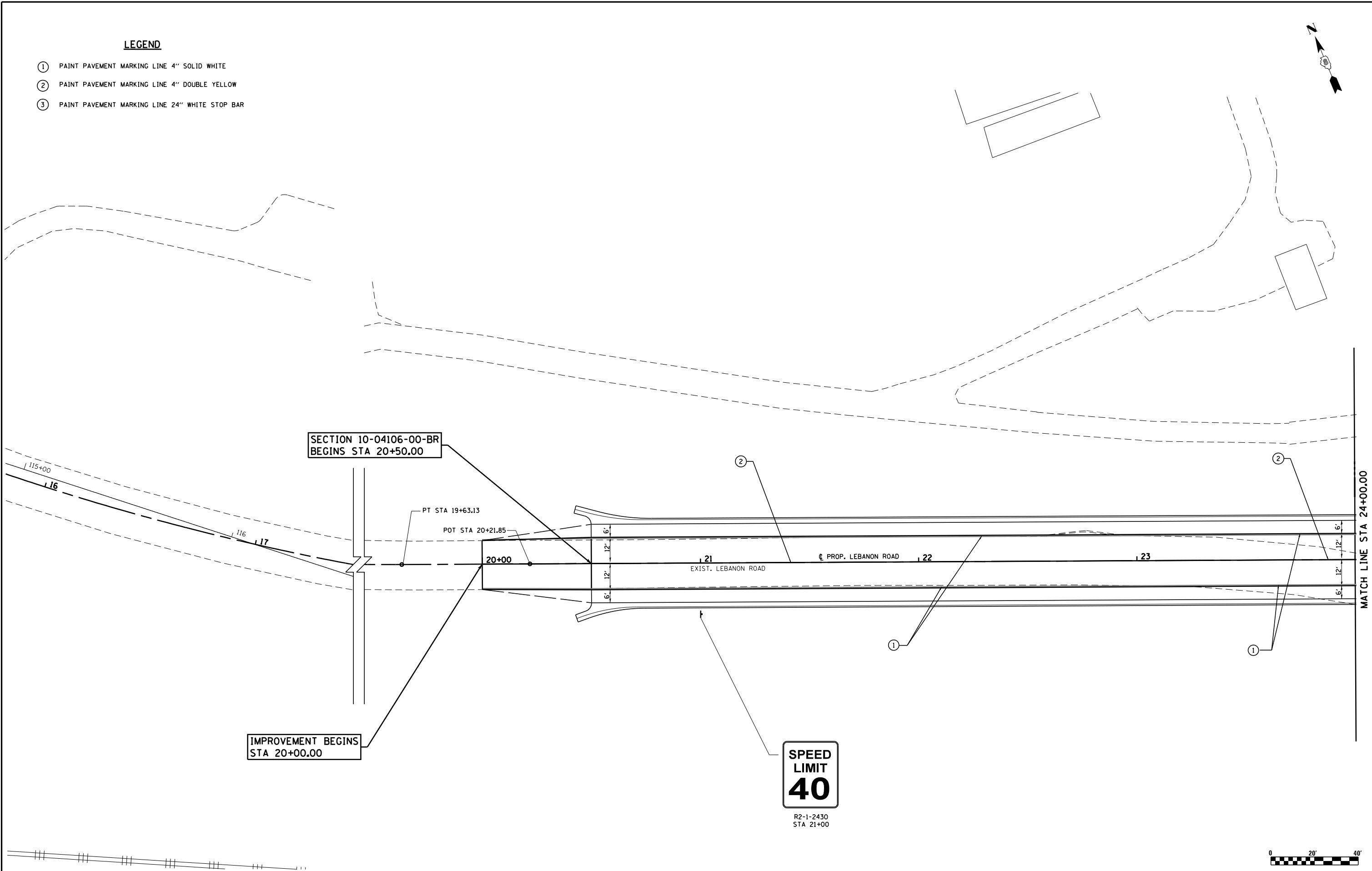


FILE NAME = S:\Projects\409-0027-0HY Lebanon Rd\dgn	USER NAME = l.jackson	DESIGNED - SJC	REVISED -	<b>COLLINSVILLE TOWNSHIP LEBANON ROAD OVER CSX RAILROAD</b>	<b>PAVEMENT ELEVATION DETAILS LOCKMANN ROAD AND ARNOTTI LANE</b>	F.A.S. RTE. = 772	SECTION = 10-04106-00-BR	COUNTY = MADISON	TOTAL SHEETS = 435	SHEET NO. = 156
	PLOT SCALE = 20.000' / in.	CHECKED - LWJ	REVISED -			SCALE: 1"=10'	SHEET NO. 3 OF 3 SHEETS	STA. TO STA.	CONTRACT NO. 97790	
PLOT DATE = 7/11/2023	DATE = 05-19-22	REVISED -	REVISED -							



**LEGEND**

- ① PAINT PAVEMENT MARKING LINE 4" SOLID WHITE
- ② PAINT PAVEMENT MARKING LINE 4" DOUBLE YELLOW
- ③ PAINT PAVEMENT MARKING LINE 24" WHITE STOP BAR



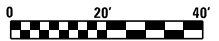
SECTION 10-04106-00-BR  
BEGINS STA 20+50.00

IMPROVEMENT BEGINS  
STA 20+00.00

**SPEED  
LIMIT  
40**

R2-1-2430  
STA 21+00

MATCH LINE STA 24+00.00



FILE NAME =	USER NAME = l.jackson	DESIGNED - SJC	REVISED -
S:\Projects\409-0027-0HY Lebanon Rd\dgn\Pavement Marking and signing sheets.dgn		DRAWN - LEC	REVISED -
	PLOT SCALE = 40.000' / in.	CHECKED - LWJ	REVISED -
	PLOT DATE = 7/11/2023	DATE - 05-19-22	REVISED -

**COLLINSVILLE TOWNSHIP  
LEBANON ROAD OVER CSX RAILROAD**

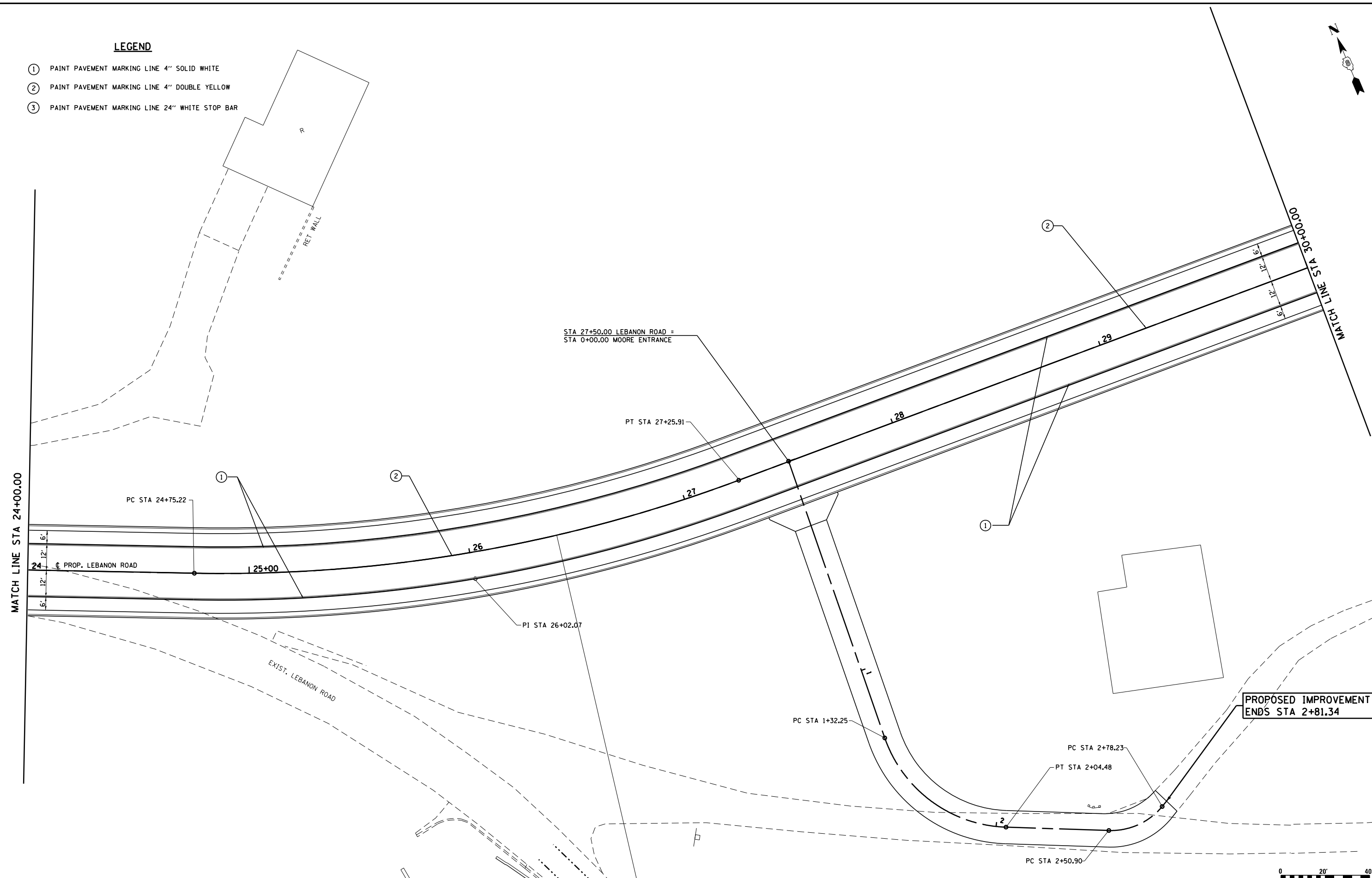
**PAVEMENT MARKING AND SIGNING SHEETS - LEBANON ROAD**

SCALE: 1"=20'    SHEET NO. 1 OF 13 SHEETS    STA. 18+00.00 TO STA. 24+00.00

F.A.S. RTE.	SECTION	COUNTY	TOTAL SHEETS	SHEET NO.
772	10-04106-00-BR	MADISON	435	157
CONTRACT NO. 97790				

**LEGEND**

- ① PAINT PAVEMENT MARKING LINE 4" SOLID WHITE
- ② PAINT PAVEMENT MARKING LINE 4" DOUBLE YELLOW
- ③ PAINT PAVEMENT MARKING LINE 24" WHITE STOP BAR



**PROPOSED IMPROVEMENT  
ENDS STA 2+81.34**



FILE NAME = S:\Projects\409-0027-0HY Lebanon Rd\dgn\Pavement Marking and signing sheets.dgn	USER NAME = ljackson	DESIGNED - SJC	REVISED -	<b>COLLINSVILLE TOWNSHIP LEBANON ROAD OVER CSX RAILROAD</b>	<b>PAVEMENT MARKING AND SIGNING SHEETS - LEBANON ROAD</b>			F.A.S. RTE. = 772	SECTION 10-04106-00-BR	COUNTY MADISON	TOTAL SHEETS 435	SHEET NO. 158
	PLOT SCALE = 40.000' / in.	CHECKED - LWJ	REVISED -		SCALE: 1"=20'	SHEET NO. 2 OF 13 SHEETS	STA. 24+00.00 TO STA. 30+00.00	CONTRACT NO. 97790				
	PLOT DATE = 7/11/2023	DATE - 05-19-22	REVISED -									

**LEGEND**

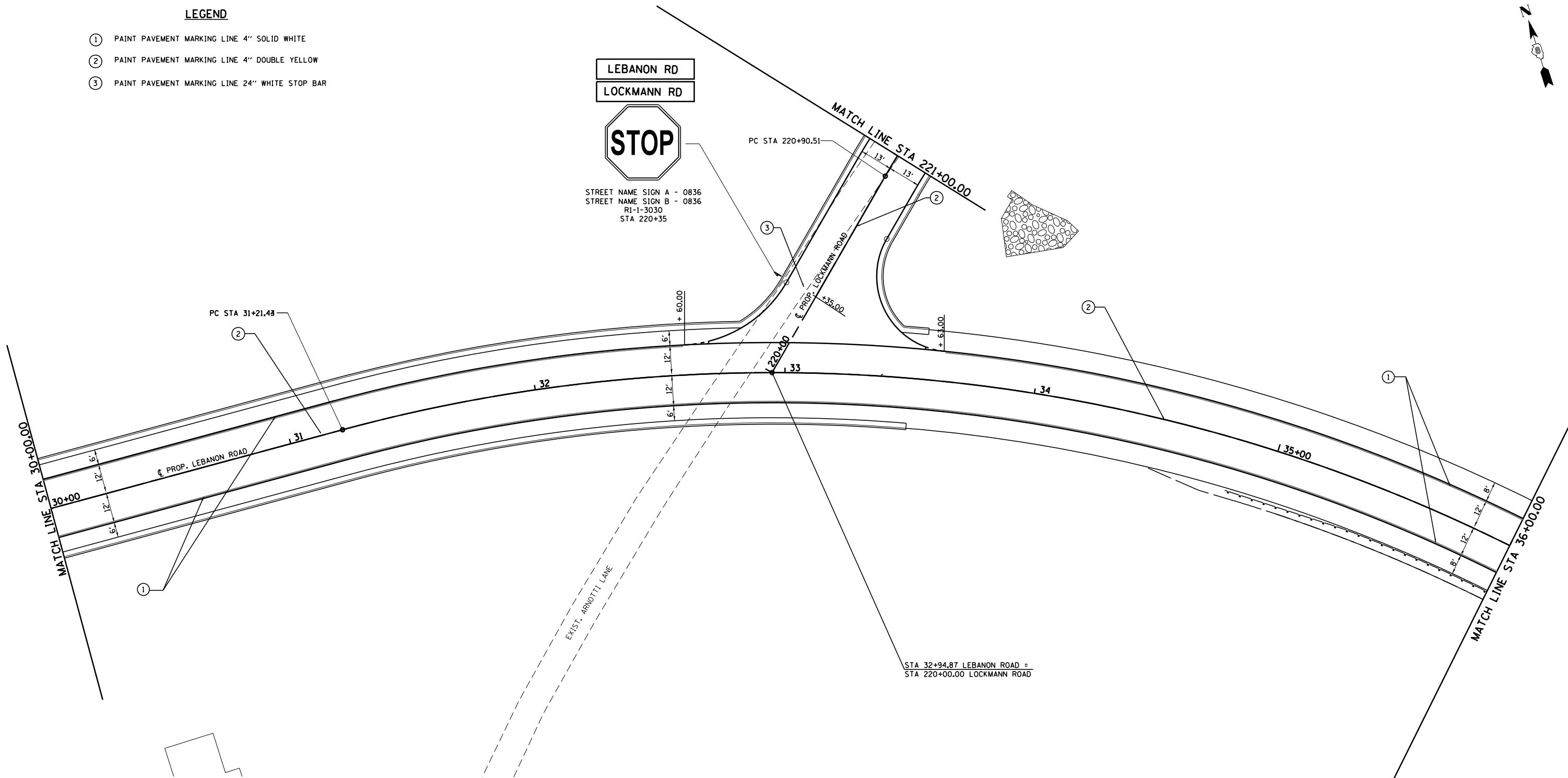
- ① PAINT PAVEMENT MARKING LINE 4" SOLID WHITE
- ② PAINT PAVEMENT MARKING LINE 4" DOUBLE YELLOW
- ③ PAINT PAVEMENT MARKING LINE 24" WHITE STOP BAR



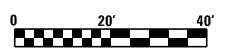
LEBANON RD  
LOCKMANN RD



STREET NAME SIGN A - 0836  
STREET NAME SIGN B - 0836  
R1-1-3030  
STA 220+35



STA 32+94.87 LEBANON ROAD =  
STA 220+00.00 LOCKMANN ROAD

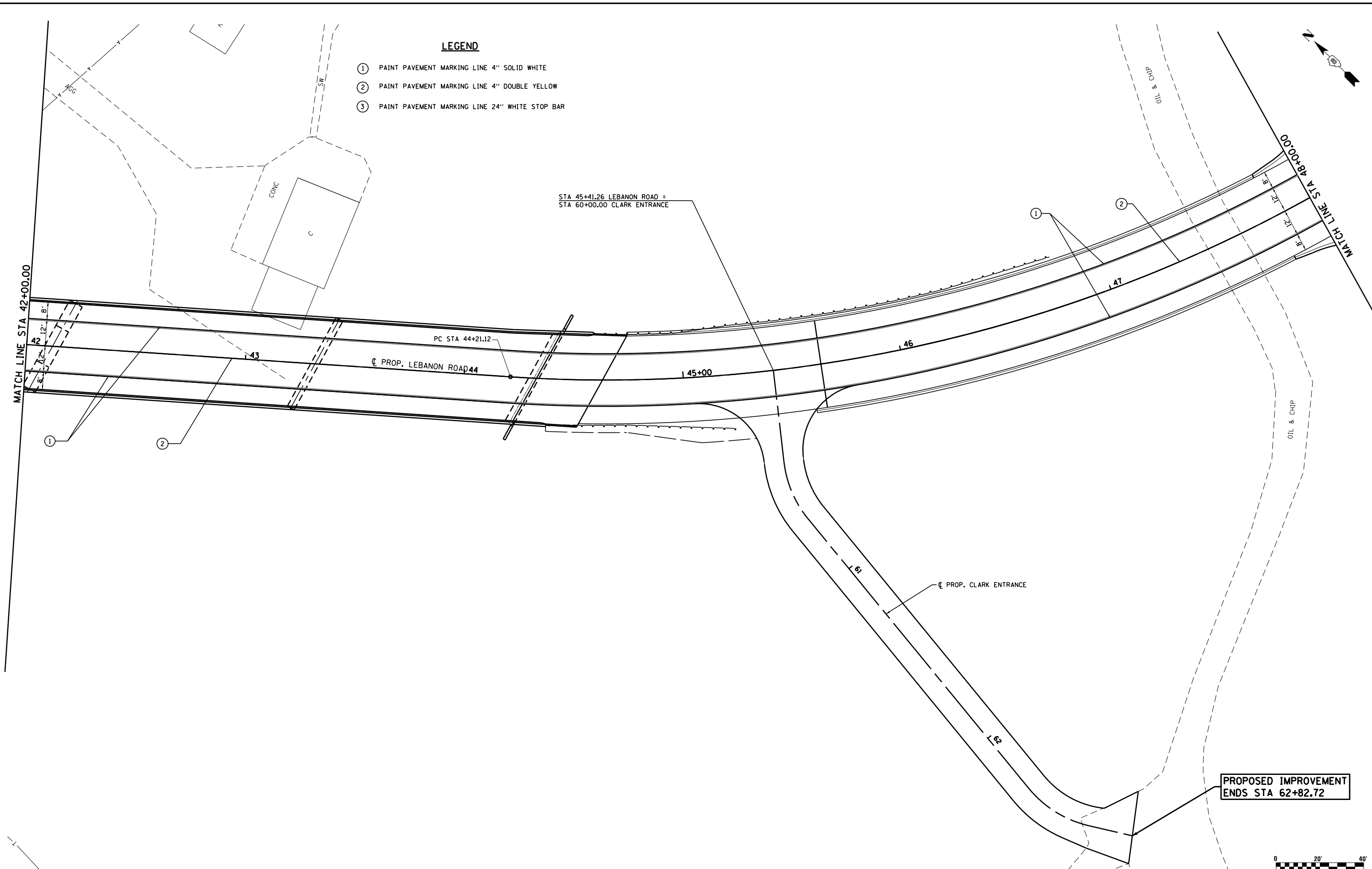



FILE NAME = S:\Projects\409-0027-0HY Lebanon Rd\dgn\Pavement Marking and signing sheets.dgn	USER NAME = ljackson	DESIGNED - SJC	REVISED -	<b>COLLINSVILLE TOWNSHIP LEBANON ROAD OVER CSX RAILROAD</b>	<b>PAVEMENT MARKING AND SIGNING SHEETS - LEBANON ROAD</b>			F.A.S. RTE. = 772	SECTION = 10-04106-00-BR	COUNTY = MADISON	TOTAL SHEETS = 435	SHEET NO. = 159
	PLOT SCALE = 40.000' / in.	CHECKED - LWJ	REVISED -		SCALE: 1"=20'	SHEET NO. 3 OF 13 SHEETS	STA. 30+00.00 TO STA. 36+00.00	CONTRACT NO. 97790				
	PLOT DATE = 7/11/2023	DATE - 05-19-22	REVISED -									



**LEGEND**

- ① PAINT PAVEMENT MARKING LINE 4" SOLID WHITE
- ② PAINT PAVEMENT MARKING LINE 4" DOUBLE YELLOW
- ③ PAINT PAVEMENT MARKING LINE 24" WHITE STOP BAR




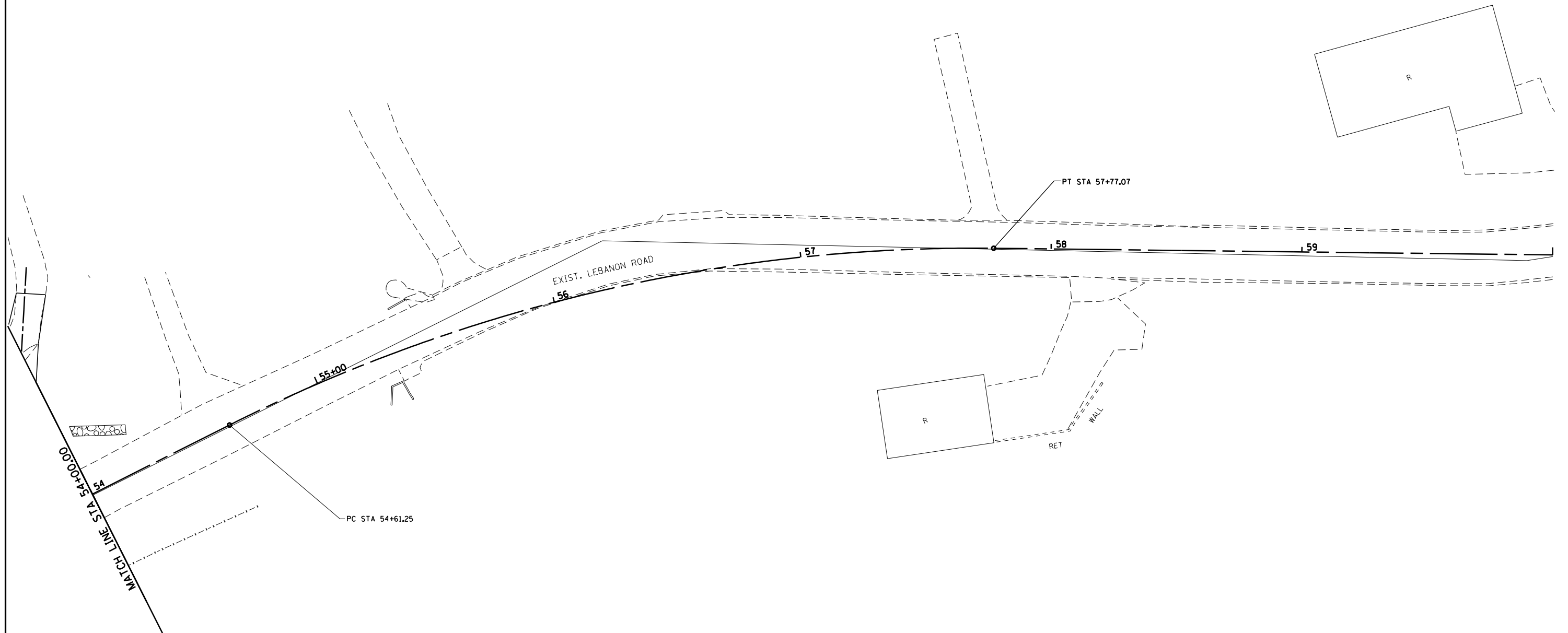
**PROPOSED IMPROVEMENT  
ENDS STA 62+82.72**

FILE NAME = S:\Projects\409-0027-0HY Lebanon Rd\dgn	USER NAME = 1jackson	DESIGNED - SJC	REVISED -	<b>COLLINSVILLE TOWNSHIP LEBANON ROAD OVER CSX RAILROAD</b>	<b>PAVEMENT MARKING AND SIGNING SHEETS - LEBANON ROAD</b>		F.A.S. RTE. = 772	SECTION = 10-04106-00-BR	COUNTY = MADISON	TOTAL SHEETS = 435	SHEET NO. = 161
	PLOT SCALE = 40.000' / in.	CHECKED - LWJ	REVISED -				CONTRACT NO. 97790				
PLOT DATE = 7/11/2023	DATE = 05-19-22	REVISED -		SCALE: 1"=20'		SHEET NO. 5 OF 13 SHEETS		STA. 42+00.00 TO STA. 48+00.00			



**LEGEND**

- ① PAINT PAVEMENT MARKING LINE 4" SOLID WHITE
- ② PAINT PAVEMENT MARKING LINE 4" DOUBLE YELLOW
- ③ PAINT PAVEMENT MARKING LINE 24" WHITE STOP BAR



FILE NAME =	USER NAME = ljackson	DESIGNED - SJC	REVISED -
S:\Projects\409-0027-0HY Lebanon Rd\dm\ Pavement Marking and signing sheets.dgn		DRAWN - LEC	REVISED -
	PLOT SCALE = 40.000' / in.	CHECKED - LWJ	REVISED -
	PLOT DATE = 7/11/2023	DATE - 05-19-22	REVISED -

**COLLINSVILLE TOWNSHIP  
LEBANON ROAD OVER CSX RAILROAD**

**PAVEMENT MARKING AND SIGNING SHEETS – LEBANON ROAD**

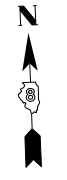
SCALE: 1"=20'    SHEET NO. 7 OF 13 SHEETS    STA. 54+00.00 TO STA. 60+00.00

F.A.S. RTE.	SECTION	COUNTY	TOTAL SHEETS	SHEET NO.
772	10-04106-00-BR	MADISON	435	163
CONTRACT NO. 97790				

ARNOTTI LN



STREET NAME SIGN D - 0830  
RI-1-3030  
STA 600+35



MATCH LINE STA 600+50.00

PI STA 222+51.69

600+00  
PROPOSED  
ARNOTTI LANE

PT STA 223+82.09

STA 222+63.50 LOCKMANN ROAD =  
STA 600+00.00 ARNOTTI LANE



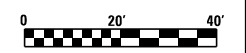
R2-1-2430  
STA 221+50

MATCH LINE STA 221+00.00

MATCH LINE STA 226+50.00

**LEGEND**

- ① PAINT PAVEMENT MARKING LINE 4" SOLID WHITE
- ② PAINT PAVEMENT MARKING LINE 4" DOUBLE YELLOW
- ③ PAINT PAVEMENT MARKING LINE 24" WHITE STOP BAR



FILE NAME =	USER NAME = ljackson	DESIGNED - SJC	REVISED -
S:\Projects\409-0027-0HY Lebanon Rd\dgn\Pavement Marking and signing sheets.dgn		DRAWN - LEC	REVISED -
	PLOT SCALE = 40.000' / in.	CHECKED - LWJ	REVISED -
	PLOT DATE = 7/11/2023	DATE - 05-19-22	REVISED -

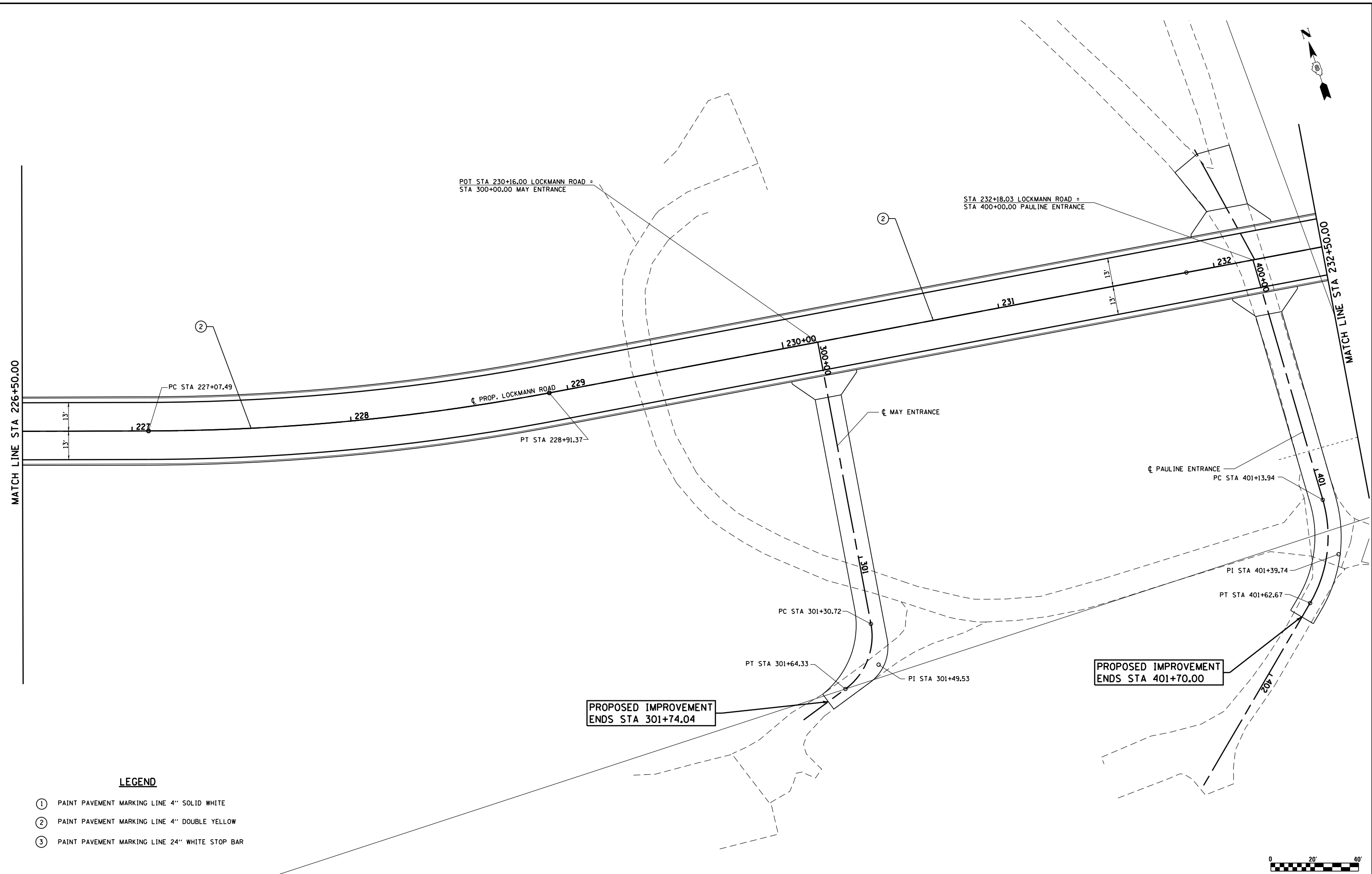
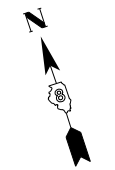
**COLLINSVILLE TOWNSHIP  
LEBANON ROAD OVER CSX RAILROAD**

**PAVEMENT MARKING AND SIGNING SHEETS - LOCKMANN ROAD**

SCALE: 1"=20' SHEET NO. 8 OF 13 SHEETS STA. 221+00.00 TO STA. 226+50.00

F.A.S. RTE.	SECTION	COUNTY	TOTAL SHEETS	SHEET NO.
772	10-04106-00-BR	MADISON	435	164
CONTRACT NO. 97790				



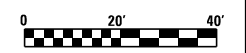


**LEGEND**

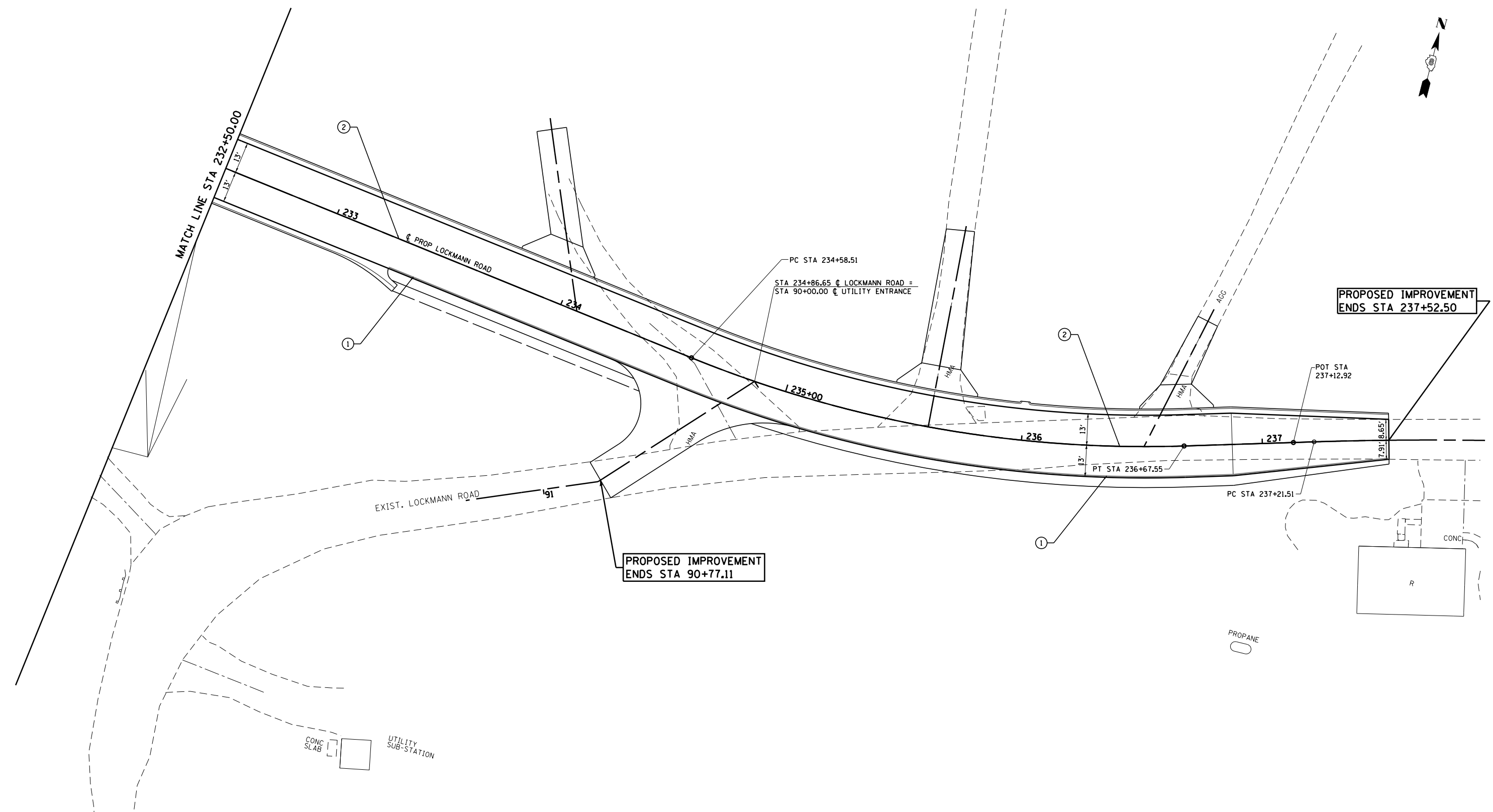
- ① PAINT PAVEMENT MARKING LINE 4" SOLID WHITE
- ② PAINT PAVEMENT MARKING LINE 4" DOUBLE YELLOW
- ③ PAINT PAVEMENT MARKING LINE 24" WHITE STOP BAR

**PROPOSED IMPROVEMENT  
ENDS STA 401+70.00**

**PROPOSED IMPROVEMENT  
ENDS STA 301+74.04**



FILE NAME = S:\Projects\409-0027-0HY Lebanon Rd\dgn\Pavement Marking and signing sheets.dgn	USER NAME = l.jackson	DESIGNED - SJC	REVISED -	<b>COLLINSVILLE TOWNSHIP LEBANON ROAD OVER CSX RAILROAD</b>	<b>PAVEMENT MARKING AND SIGNING SHEETS - LOCKMANN ROAD</b>			F.A.S. RTE. 772	SECTION 10-04106-00-BR	COUNTY MADISON	TOTAL SHEETS 435	SHEET NO. 165
	PLOT SCALE = 40.000' / in.	CHECKED - LWJ	REVISED -		SCALE: 1"=20'	SHEET NO. 9 OF 13 SHEETS	STA. 226+50.00 TO STA. 232+50.00	CONTRACT NO. 97790				
	PLOT DATE = 7/11/2023	DATE - 05-19-22	REVISED -									

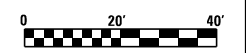


**PROPOSED IMPROVEMENT  
ENDS STA 90+77.11**

**PROPOSED IMPROVEMENT  
ENDS STA 237+52.50**

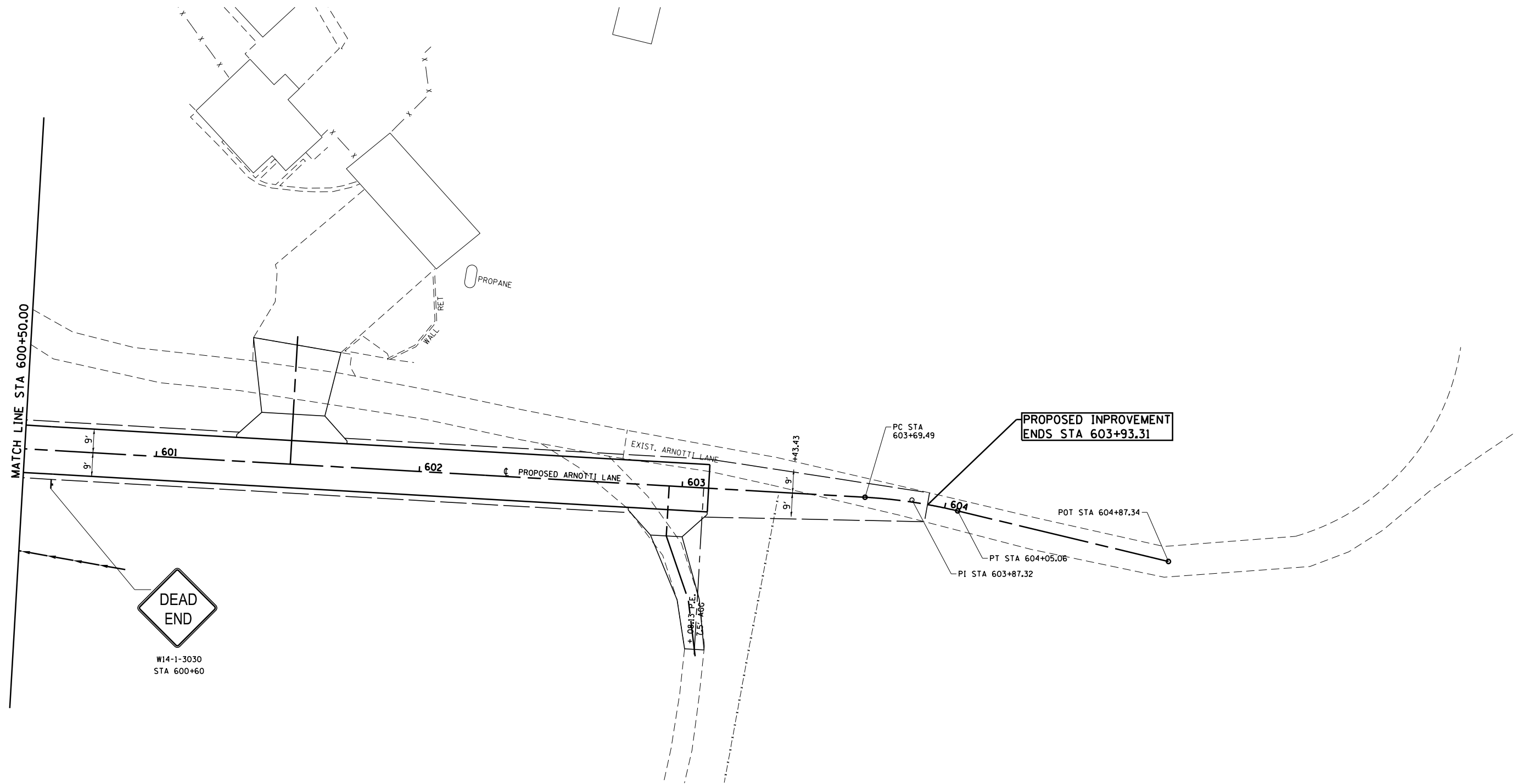
**LEGEND**

- ① PAINT PAVEMENT MARKING LINE 4" SOLID WHITE
- ② PAINT PAVEMENT MARKING LINE 4" DOUBLE YELLOW
- ③ PAINT PAVEMENT MARKING LINE 24" WHITE STOP BAR




FILE NAME =	USER NAME = ljackson	DESIGNED - SJC	REVISED -	<b>COLLINSVILLE TOWNSHIP LEBANON ROAD OVER CSX RAILROAD</b>	<b>PAVEMENT MARKING AND SIGNING SHEETS - LOCKMANN ROAD</b>			F.A.S. RTÉ.	SECTION	COUNTY	TOTAL SHEETS	SHEET NO.
S:\Projects\409-0027-0HY Lebanon Rd\dgn\Pavement Marking and signing sheets.dgn		DRAWN - LEC	REVISED -		SCALE: 1"=20'	SHEET NO. 10 OF 13 SHEETS	STA. 232+50.00 TO STA. 237+52.50	772	10-04106-00-BR	MADISON	435	166
PLOT SCALE = 40.000' / in.		CHECKED - LWJ	REVISED -		CONTRACT NO. 97790							
PLOT DATE = 7/11/2023		DATE - 05-19-22	REVISED -									

FOR INFORMATION ONLY



**LEGEND**

- ① PAINT PAVEMENT MARKING LINE 4" SOLID WHITE
- ② PAINT PAVEMENT MARKING LINE 4" DOUBLE YELLOW
- ③ PAINT PAVEMENT MARKING LINE 24" WHITE STOP BAR

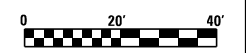
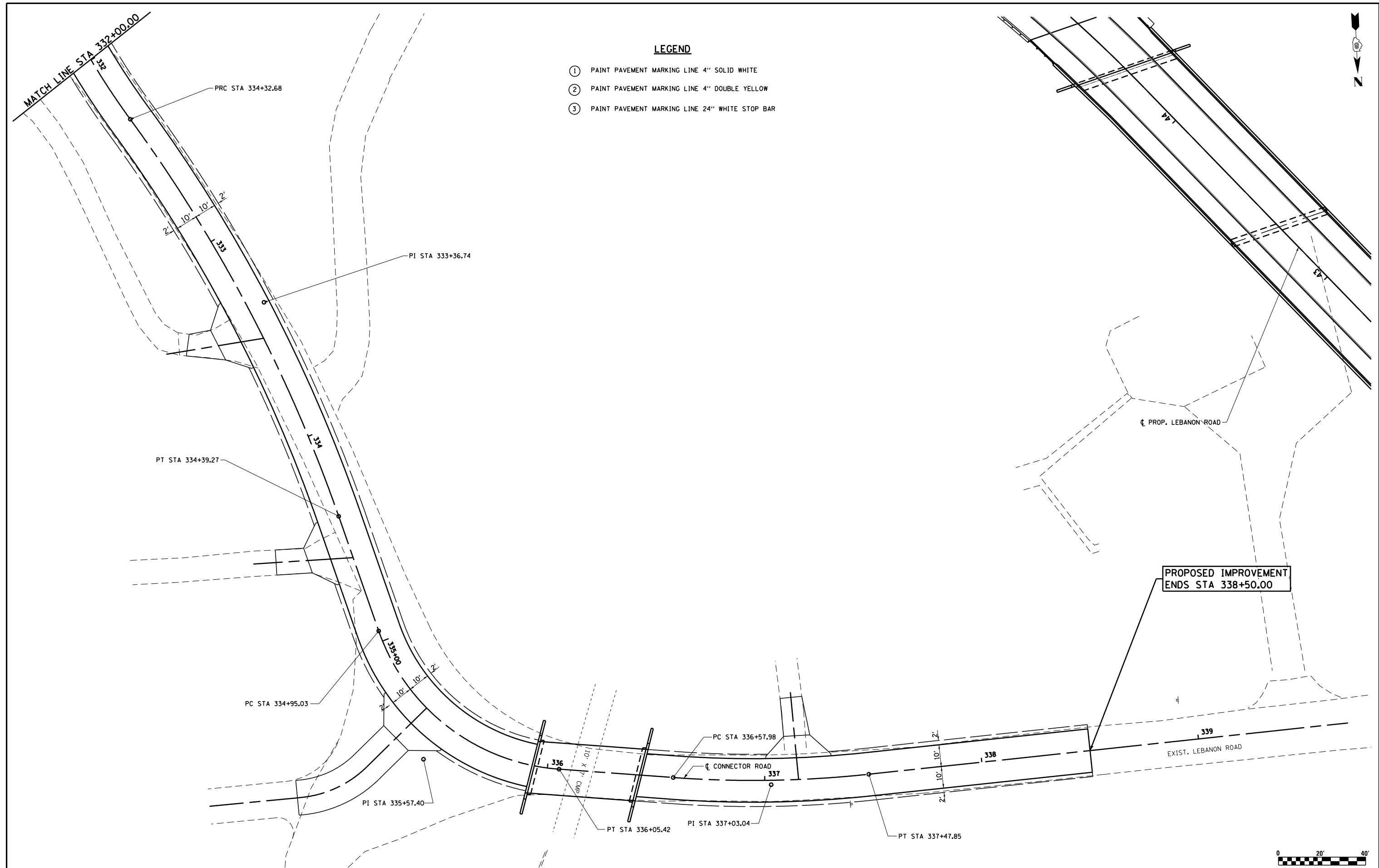


FILE NAME =	USER NAME = l.jackson	DESIGNED - SJC	REVISED -	<b>COLLINSVILLE TOWNSHIP LEBANON ROAD OVER CSX RAILROAD</b>	<b>PAVEMENT MARKING AND SIGNING SHEETS - ARNOTTI LANE</b>		F.A.S. RTE.	SECTION	COUNTY	TOTAL SHEETS	SHEET NO.
S:\Projects\409-0027-0HY Lebanon Rd\dgn\Pavement Marking and signing sheets.dgn	PLOT SCALE = 40.000' / in.	DRAWN - LEC	REVISED -				772	10-04106-00-BR	MADISON	435	167
	PLOT DATE = 7/11/2023	CHECKED - LWJ	REVISED -		SCALE: 1"=20'    SHEET NO. 11 OF 13 SHEETS    STA. 600+50.00 TO STA. 603+93.31		CONTRACT NO. 97790				
		DATE - 05-19-22	REVISED -								



**LEGEND**

- ① PAINT PAVEMENT MARKING LINE 4" SOLID WHITE
- ② PAINT PAVEMENT MARKING LINE 4" DOUBLE YELLOW
- ③ PAINT PAVEMENT MARKING LINE 24" WHITE STOP BAR



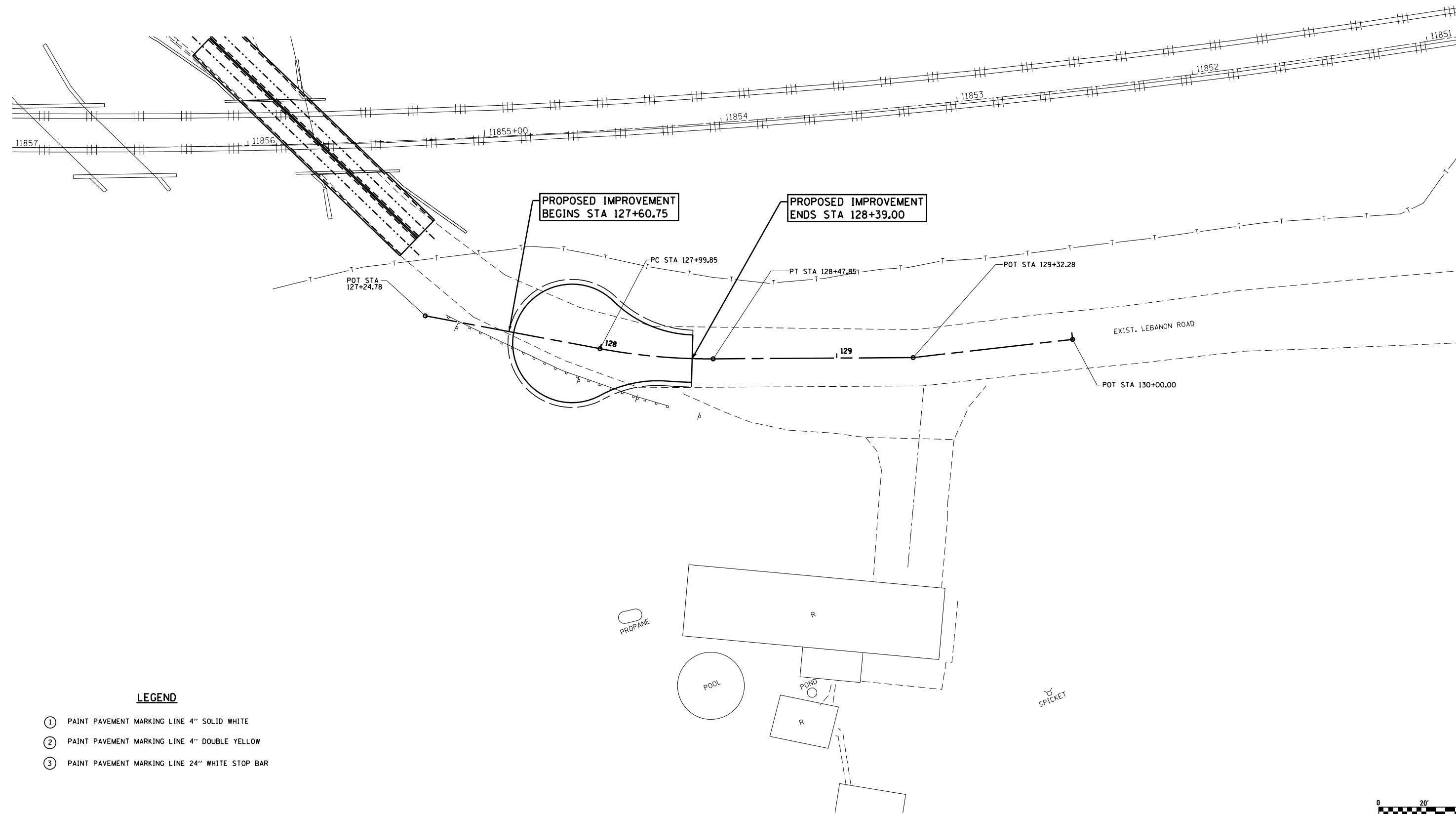
FILE NAME =	USER NAME = ljackson	DESIGNED - SJC	REVISED -
S:\Projects\409-0027-0HY Lebanon Rd\dr\pavement Marking and signing sheets.dgn		DRAWN - LEC	REVISED -
	PLOT SCALE = 40.000' / in.	CHECKED - LWJ	REVISED -
	PLOT DATE = 7/11/2023	DATE - 05-19-22	REVISED -

**COLLINSVILLE TOWNSHIP  
LEBANON ROAD OVER CSX RAILROAD**

<b>PAVEMENT MARKING AND SIGNING SHEETS - CONNECTOR ROAD</b>			
SCALE: 1"=20'	SHEET NO. 12 OF 13 SHEETS	STA. 332+00.00 TO STA. 338+50.00	


F.A.S. RTE.	SECTION	COUNTY	TOTAL SHEETS	SHEET NO.
772	10-04106-00-BR	MADISON	435	168
CONTRACT NO. 97790				

FOR INFORMATION ONLY



**LEGEND**

- ① PAINT PAVEMENT MARKING LINE 4" SOLID WHITE
- ② PAINT PAVEMENT MARKING LINE 4" DOUBLE YELLOW
- ③ PAINT PAVEMENT MARKING LINE 24" WHITE STOP BAR



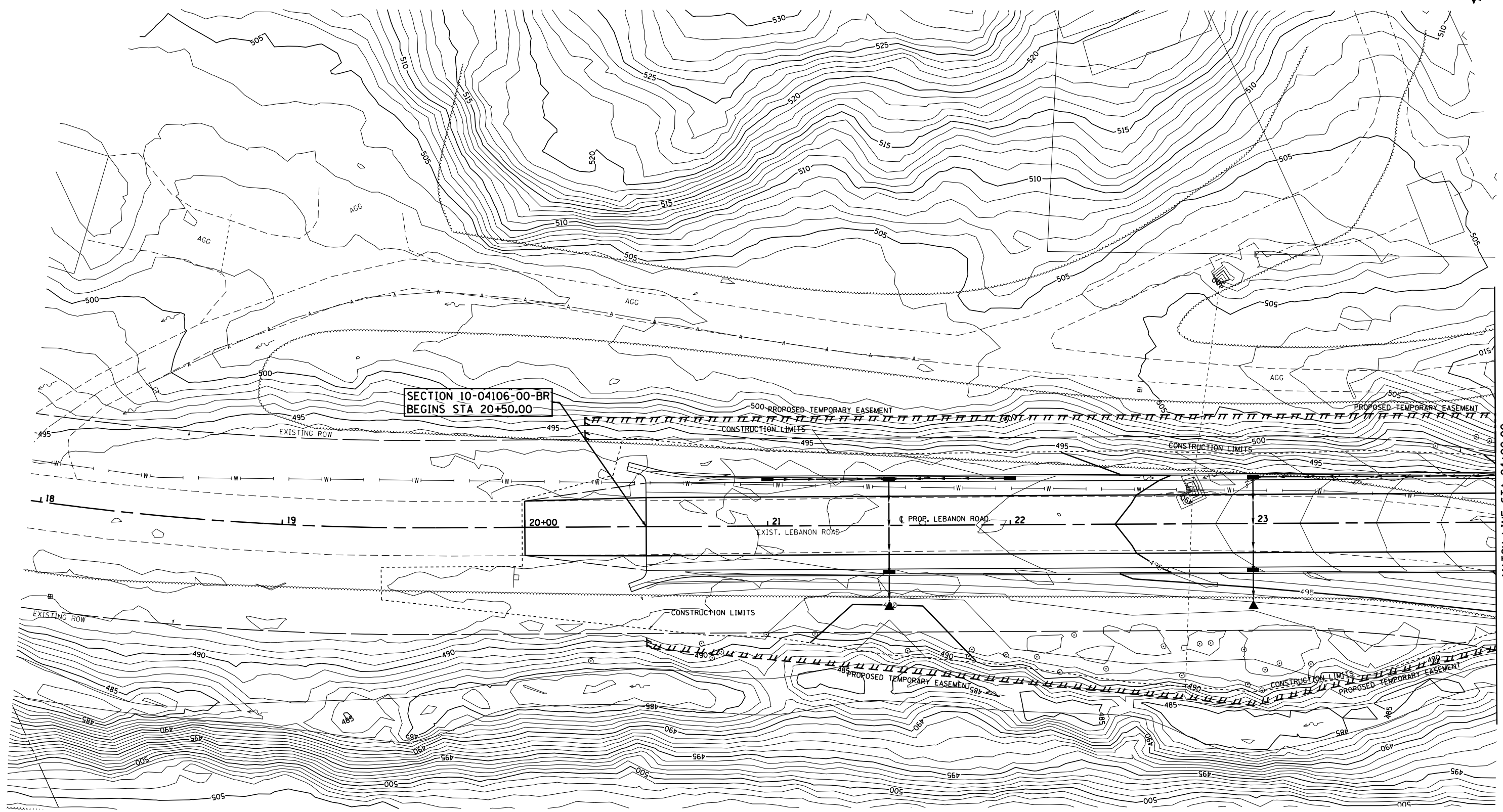
FILE NAME =	USER NAME = l.jackson	DESIGNED - SJC	REVISED -
S:\Projects\409-0027-0HY Lebanon Rd\dgn\Pavement Marking and signing sheets.dgn		DRAWN - LEC	REVISED -
	PLOT SCALE = 40.000' / in.	CHECKED - LWJ	REVISED -
	PLOT DATE = 7/11/2023	DATE - 05-19-22	REVISED -

**COLLINSVILLE TOWNSHIP  
LEBANON ROAD OVER CSX RAILROAD**

**PAVEMENT MARKING AND SIGNING SHEETS -  
CUL-DE-SAC LEBANON ROAD**

SCALE: 1"=20' SHEET NO. 13 OF 13 SHEETS STA. 127+24.78 TO STA. 130+00.00

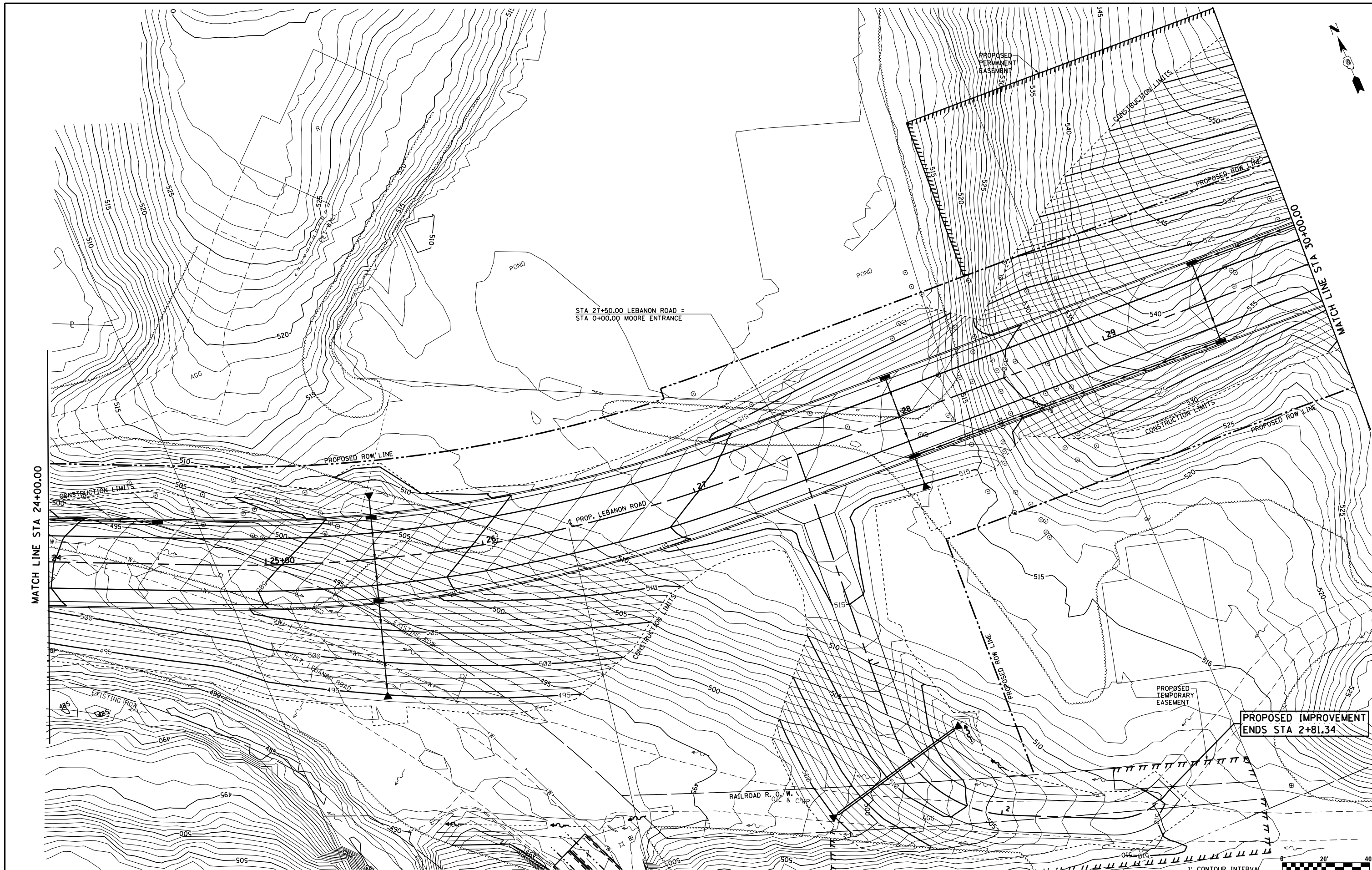
F.A.S. RTE.	SECTION	COUNTY	TOTAL SHEETS	SHEET NO.
772	10-04106-00-BR	MADISON	435	169
CONTRACT NO. 97790				



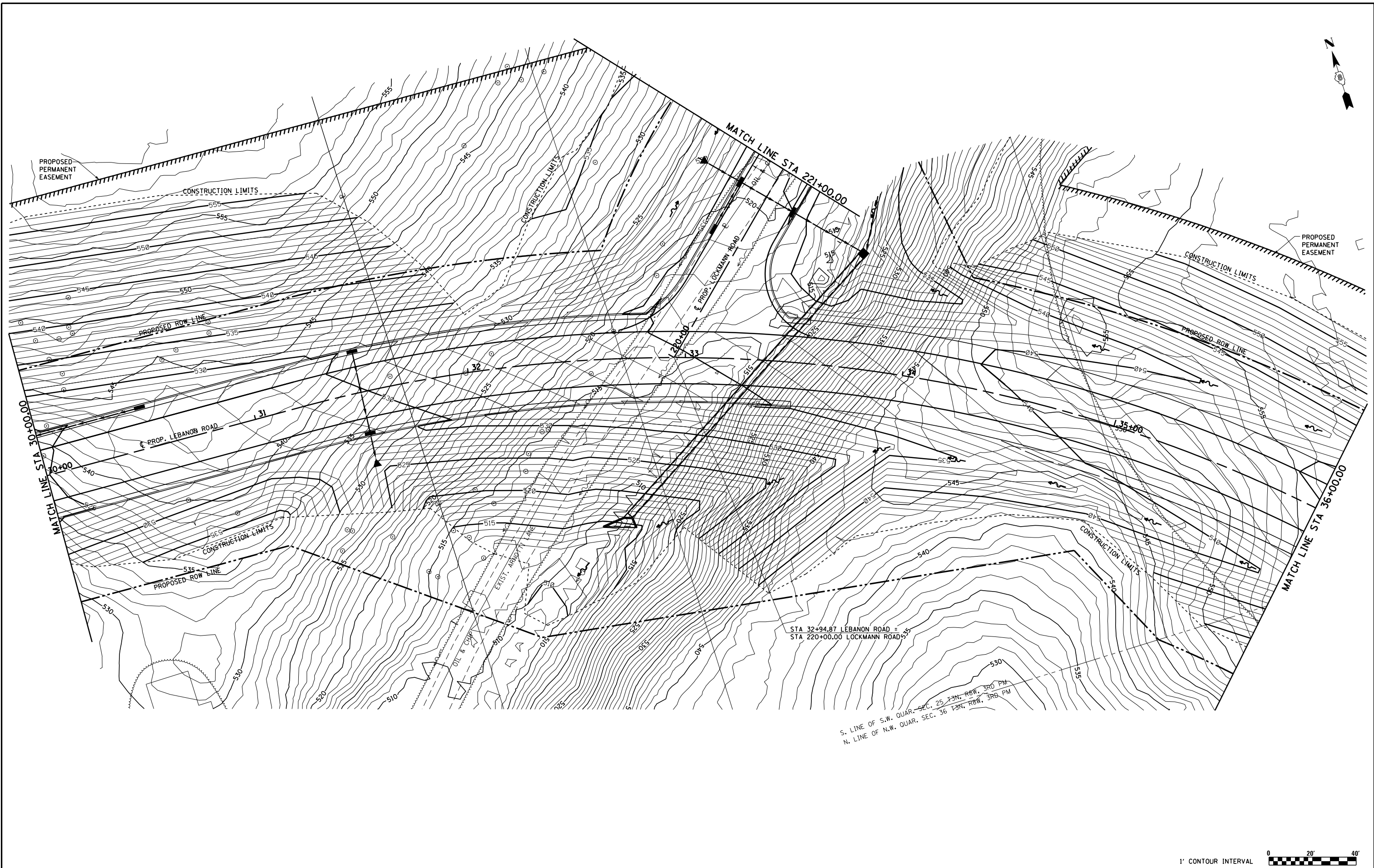
MATCH LINE STA 24+00.00



FILE NAME = S:\Projects\409-0027-0HY Lebanon Rd\Grading Plan Sheets.dgn	USER NAME = 1jackson	DESIGNED - SJC	REVISED -	<b>COLLINSVILLE TOWNSHIP LEBANON ROAD OVER CSX RAILROAD</b>	<b>GRADING PLAN, LEBANON ROAD</b>			F.A.S. RTE. 772	SECTION 10-04106-00-BR	COUNTY MADISON	TOTAL SHEETS 435	SHEET NO. 170
	PLOT SCALE = 40.000' / in.	CHECKED - LWJ	REVISED -		SCALE: 1"=20'	SHEET NO. 1 OF 14 SHEETS	STA. 18+00.00 TO STA. 24+00.00	CONTRACT NO. 97790				
PLOT DATE = 7/11/2023	DATE - 05-19-22	REVISED -	REVISED -									



FILE NAME = S:\Projects\409-0027-0HY Lebanon Rd\Grading Plan Sheets.dgn	USER NAME = l.jackson	DESIGNED - SJC	REVISED -	<b>COLLINSVILLE TOWNSHIP</b> <b>LEBANON ROAD OVER CSX RAILROAD</b>	<b>GRADING PLAN, LEBANON ROAD</b>		F.A.S. RTE. 772	SECTION 10-04106-00-BR	COUNTY MADISON	TOTAL SHEETS 435	SHEET NO. 171
	PLOT SCALE = 40.000' / in.	CHECKED - LWJ	REVISED -		SCALE: 1"=20'	SHEET NO. 2 OF 14 SHEETS	STA. 24+00.00 TO STA. 30+00.00	CONTRACT NO. 97790			
PLOT DATE = 7/11/2023	DATE - 05-19-22	REVISED -	REVISED -								



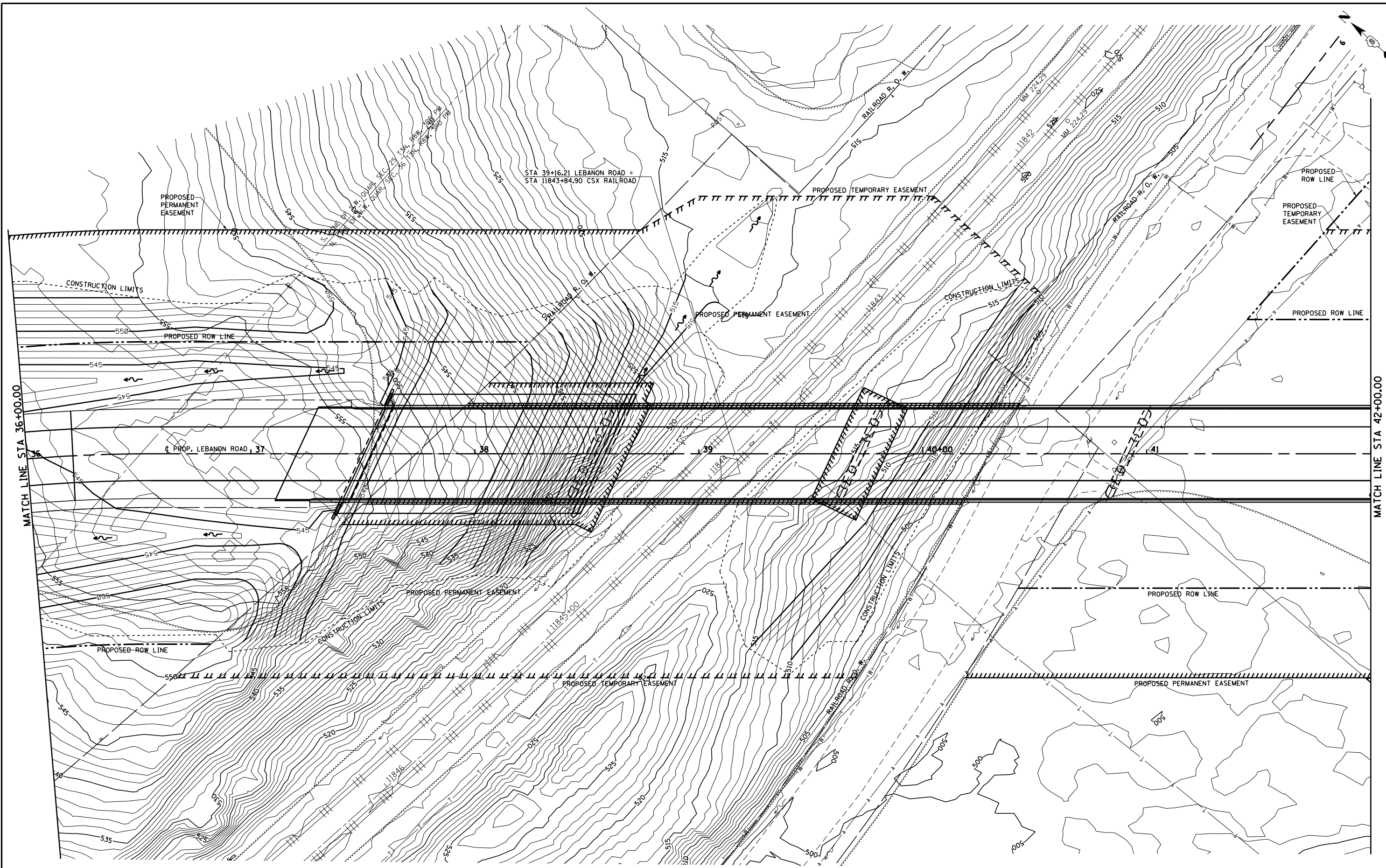
STA 32+94.87 LEBANON ROAD =  
 STA 220+00.00 LOCKMANN ROAD

S. LINE OF S.W. QUAR. SEC. 25 T3N. R8W. 3RD PM  
 N. LINE OF N.W. QUAR. SEC. 36 T3N. R8W. 3RD PM



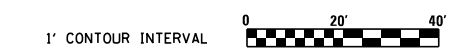
FILE NAME = S:\Projects\409-0027-0HY Lebanon Rd\	USER NAME = ljackson Grading Plan Sheets.dgn	DESIGNED - SJC	REVISED -	<b>COLLINSVILLE TOWNSHIP LEBANON ROAD OVER CSX RAILROAD</b>	<b>GRADING PLAN, LEBANON ROAD</b>			F.A.S. RTE. 772	SECTION 10-04106-00-BR	COUNTY MADISON	TOTAL SHEETS 435	SHEET NO. 172
	PLOT SCALE = 40.000' / in.	CHECKED - LWJ	REVISED -		SCALE: 1"=20'	SHEET NO. 3 OF 14 SHEETS	STA. 30+00.00 TO STA. 36+00.00	CONTRACT NO. 97790				
	PLOT DATE = 7/11/2023	DATE - 05-19-22	REVISED -									





MATCH LINE STA 36+00.00

MATCH LINE STA 42+00.00



FILE NAME = S:\Projects\409-0027-0HY Lebanon Rd\dgn\Grading Plan Sheets.dgn  
 PLOT SCALE = 40.000' / in.  
 PLOT DATE = 7/11/2023

USER NAME = ljackson

DESIGNED - SJC  
 DRAWN - LEC  
 CHECKED - LWJ  
 DATE - 02-19-22

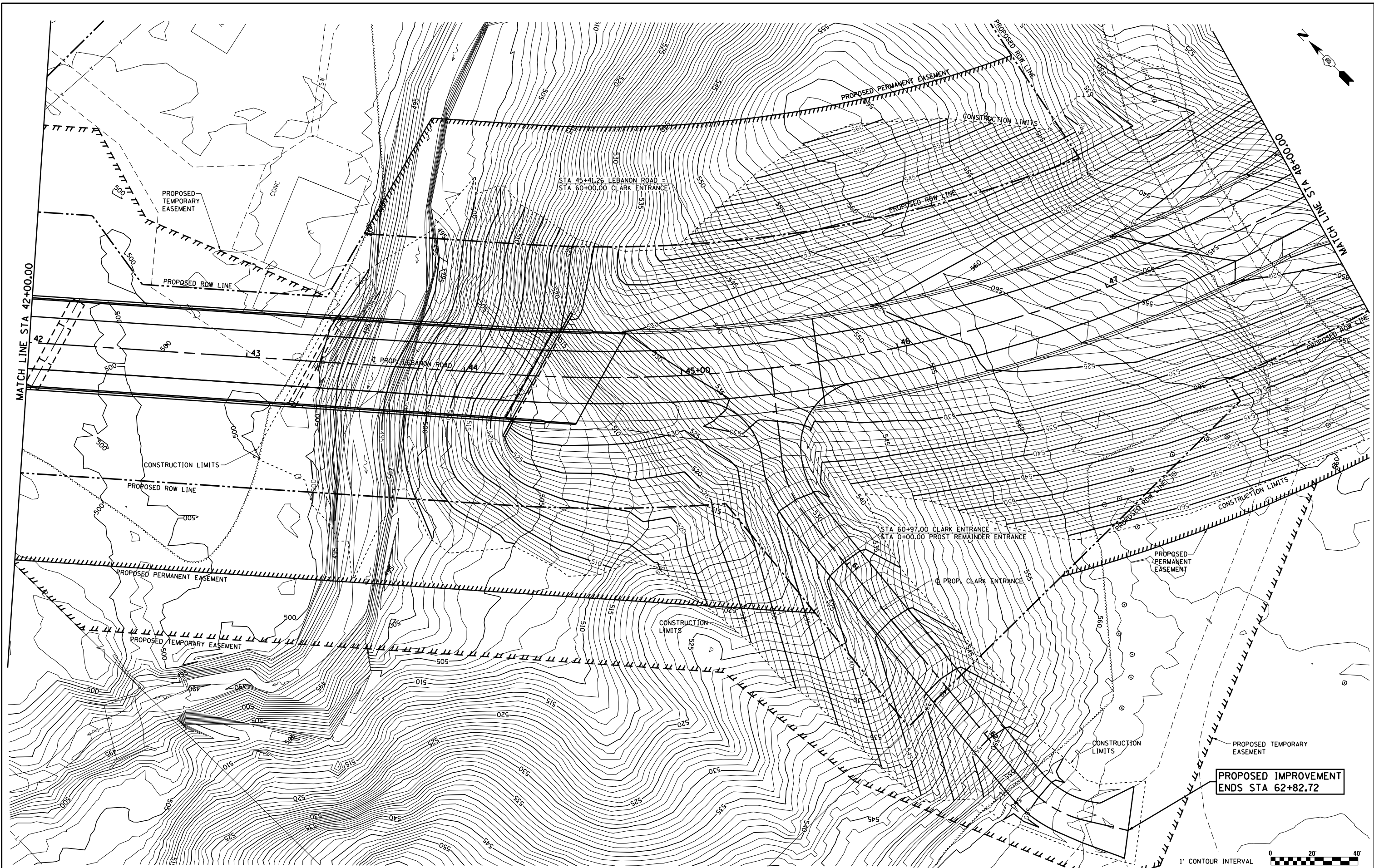
REVISED -  
 REVISED -  
 REVISED -  
 REVISED -

**COLLINSVILLE TOWNSHIP  
 LEBANON ROAD OVER CSX RAILROAD**

**GRADING PLAN, LEBANON ROAD**

SCALE: 1"=20'      SHEET NO. 4 OF 14 SHEETS      STA. 36+00.00 TO STA. 42+00.00

F.A.S. RTE.	SECTION	COUNTY	TOTAL SHEETS	SHEET NO.
772	10-04106-00-BR	MADISON	435	173
CONTRACT NO. 97790				



FILE NAME =  
 S:\Projects\409-0027-0HY Lebanon Rd\gri

USER NAME = l.jackson  
 Grading Plan Sheets.dgn  
 PLOT SCALE = 40.000' / in.  
 PLOT DATE = 7/11/2023

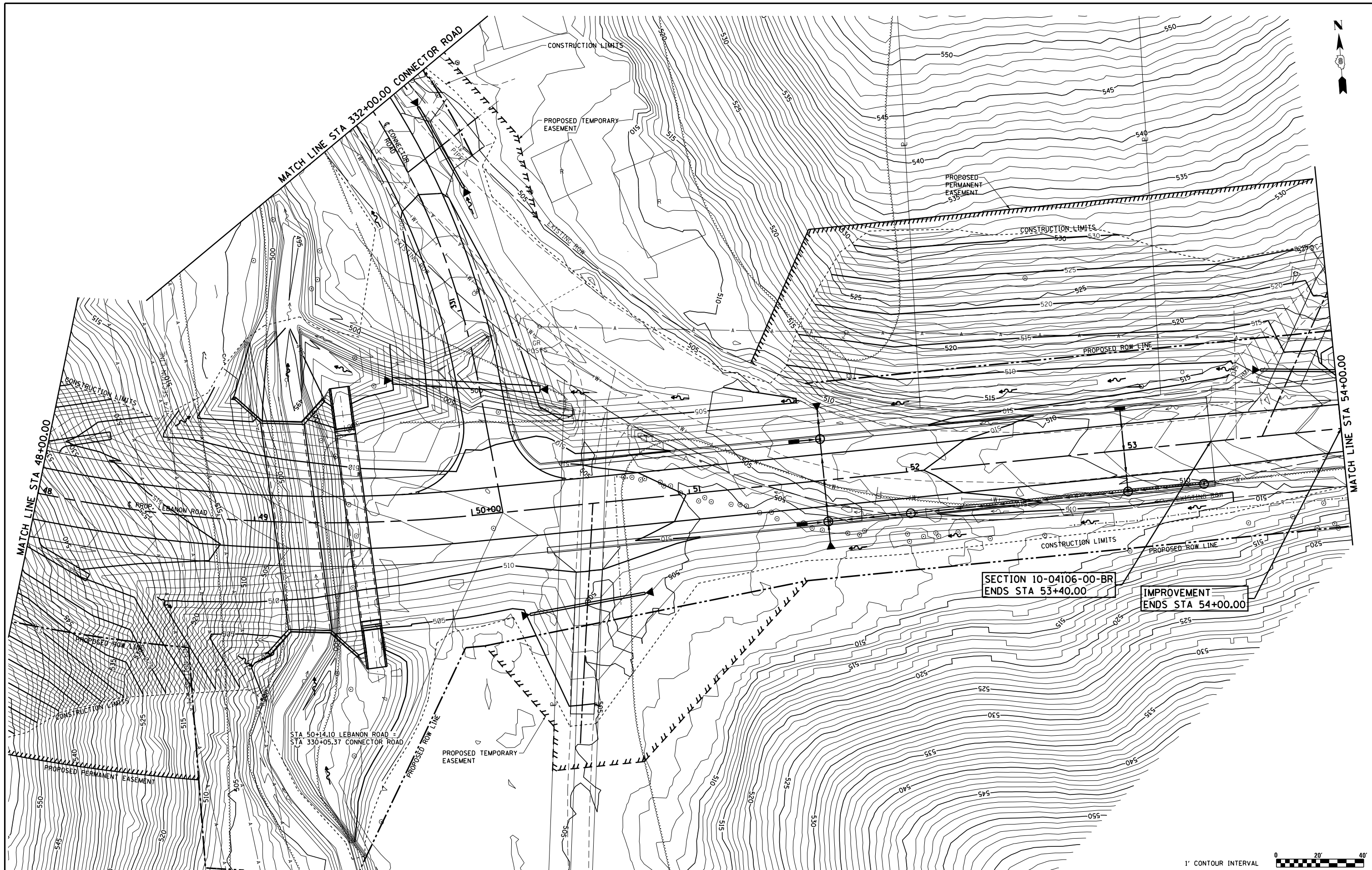
DESIGNED - SJC  
 DRAWN - LEC  
 CHECKED - LWJ  
 DATE - 05-19-22

REVISED -  
 REVISED -  
 REVISED -  
 REVISED -

**COLLINSVILLE TOWNSHIP  
 LEBANON ROAD OVER CSX RAILROAD**

**GRADING PLAN, LEBANON ROAD**  
 SCALE: 1"=20' SHEET NO. 5 OF 14 SHEETS STA. 42+00.00 TO STA. 48+00.00

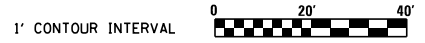
F.A.S. RTE.	SECTION	COUNTY	TOTAL SHEETS	SHEET NO.
772	10-04106-00-BR	MADISON	435	174
			CONTRACT NO. 97790	



SECTION 10-04106-00-BR  
ENDS STA 53+40.00

IMPROVEMENT  
ENDS STA 54+00.00

STA 50+14.10 LEBANON ROAD =  
STA 330+05.37 CONNECTOR ROAD



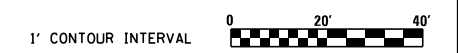
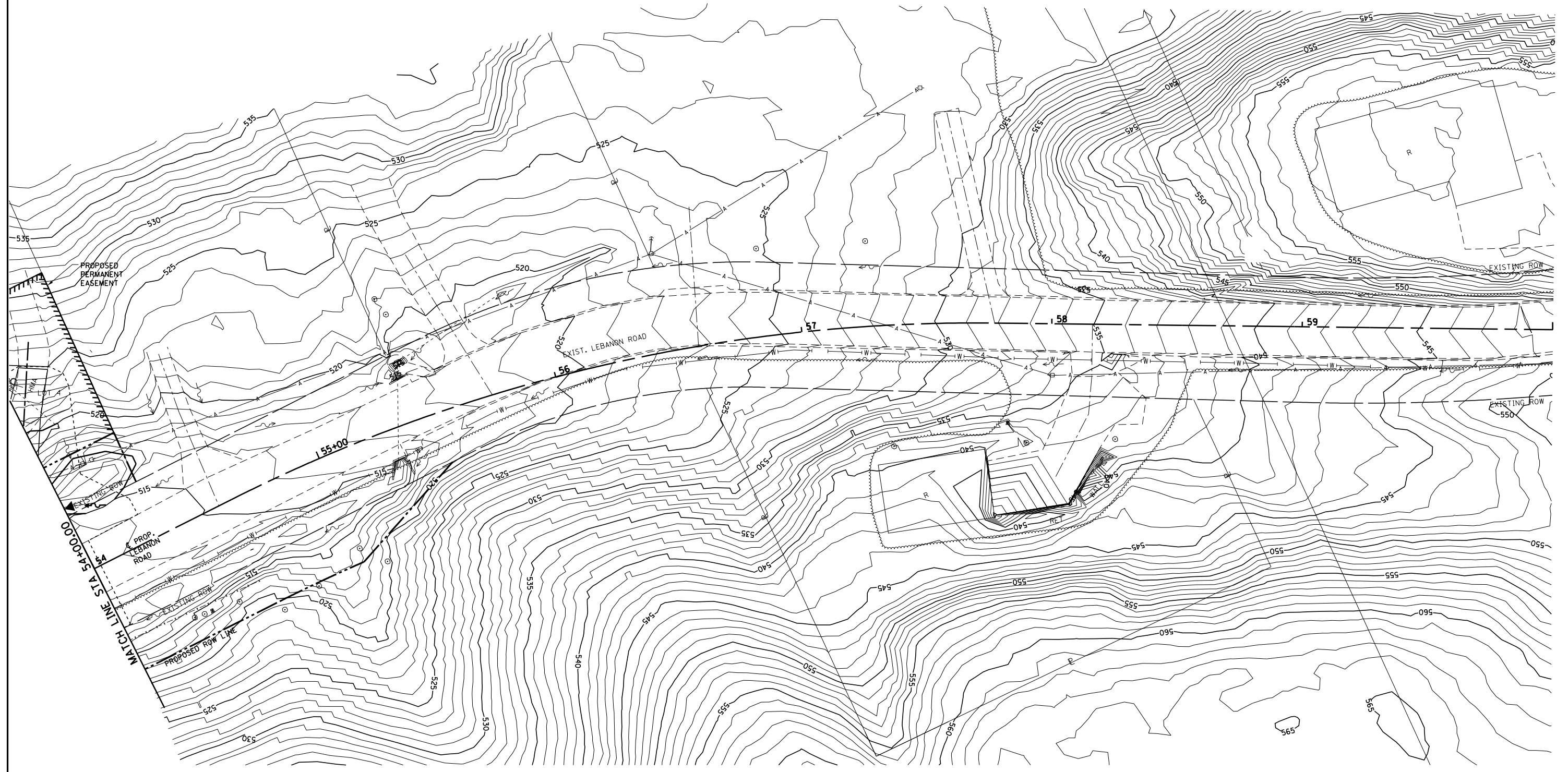
FILE NAME = S:\Projects\409-0027-0HY Lebanon Rd\	USER NAME = 1jackson Grading Plan Sheets.dgn	DESIGNED - SJC	REVISED -
PLOT SCALE = 40.000' / in.	CHECKED - LWJ	DRAWN - LEC	REVISED -
PLOT DATE = 7/11/2023	DATE - 05-19-22		REVISED -

**COLLINSVILLE TOWNSHIP  
LEBANON ROAD OVER CSX RAILROAD**

**GRADING PLAN, LEBANON ROAD**

SCALE: 1"=20'      SHEET NO. 6 OF 14 SHEETS      STA. 48+00.00 TO STA. 54+00.00

F.A.S. RTE.	SECTION	COUNTY	TOTAL SHEETS	SHEET NO.
772	10-04106-00-BR	MADISON	435	175
CONTRACT NO. 97790				



FILE NAME =	USER NAME = 1jackson	DESIGNED - SJC	REVISED -
S:\Projects\409-0027-0HY Lebanon Rd\Grading Plan Sheets.dgn	Grading Plan Sheets.dgn	DRAWN - LEC	REVISED -
	PLOT SCALE = 40.000' / in.	CHECKED - LWJ	REVISED -
	PLOT DATE = 7/11/2023	DATE - 05-19-22	REVISED -

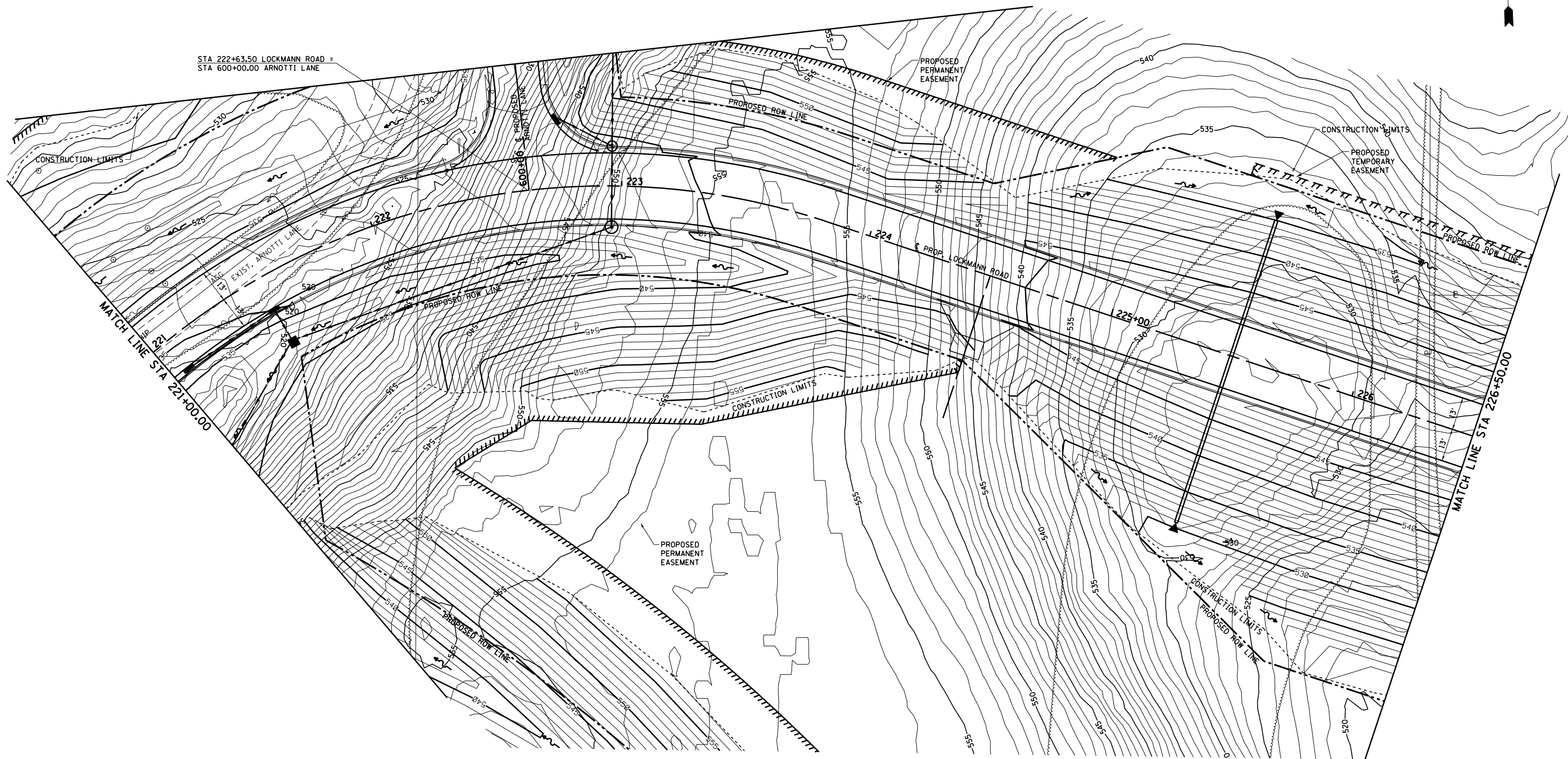
**COLLINSVILLE TOWNSHIP  
LEBANON ROAD OVER CSX RAILROAD**

<b>GRADING PLAN, LEBANON ROAD</b>			
SCALE: 1"=20'	SHEET NO. 7 OF 14 SHEETS	STA. 54+00.00 TO STA. 60+00.00	


F.A.S. RTE.	SECTION	COUNTY	TOTAL SHEETS	SHEET NO.
772	10-04106-00-BR	MADISON	435	176
CONTRACT NO. 97790				



STA 222+63.50 LOCKMANN ROAD =  
STA 600+00.00 ARNOTTI LANE



1' CONTOUR INTERVAL



FILE NAME = S:\Projects\409-0027-0HY Lebanon Rd\dm	USER NAME = 1jackson Grading Plan Sheets.dgn	DESIGNED - SJC	REVISED -
	PLOT SCALE = 40.000' / in.	DRAWN - LEC	REVISED -
	PLOT DATE = 7/11/2023	CHECKED - LWJ	REVISED -
		DATE - 02-19-22	REVISED -

**COLLINSVILLE TOWNSHIP  
LEBANON ROAD OVER CSX RAILROAD**

**GRADING PLAN, LOCKMANN ROAD**

SCALE: 1"=20'      SHEET NO. 8 OF 14 SHEETS      STA. 221+00.00 TO STA. 226+50.00

F.A.S. RTE.	SECTION	COUNTY	TOTAL SHEETS	SHEET NO.
772	10-04106-00-BR	MADISON	435	177
CONTRACT NO. 97790				



MATCH LINE STA 226+50.00

MATCH LINE STA 232+50.00

PROPOSED IMPROVEMENT  
ENDS STA 301+74.04

PROPOSED IMPROVEMENT  
ENDS STA 401+70.00

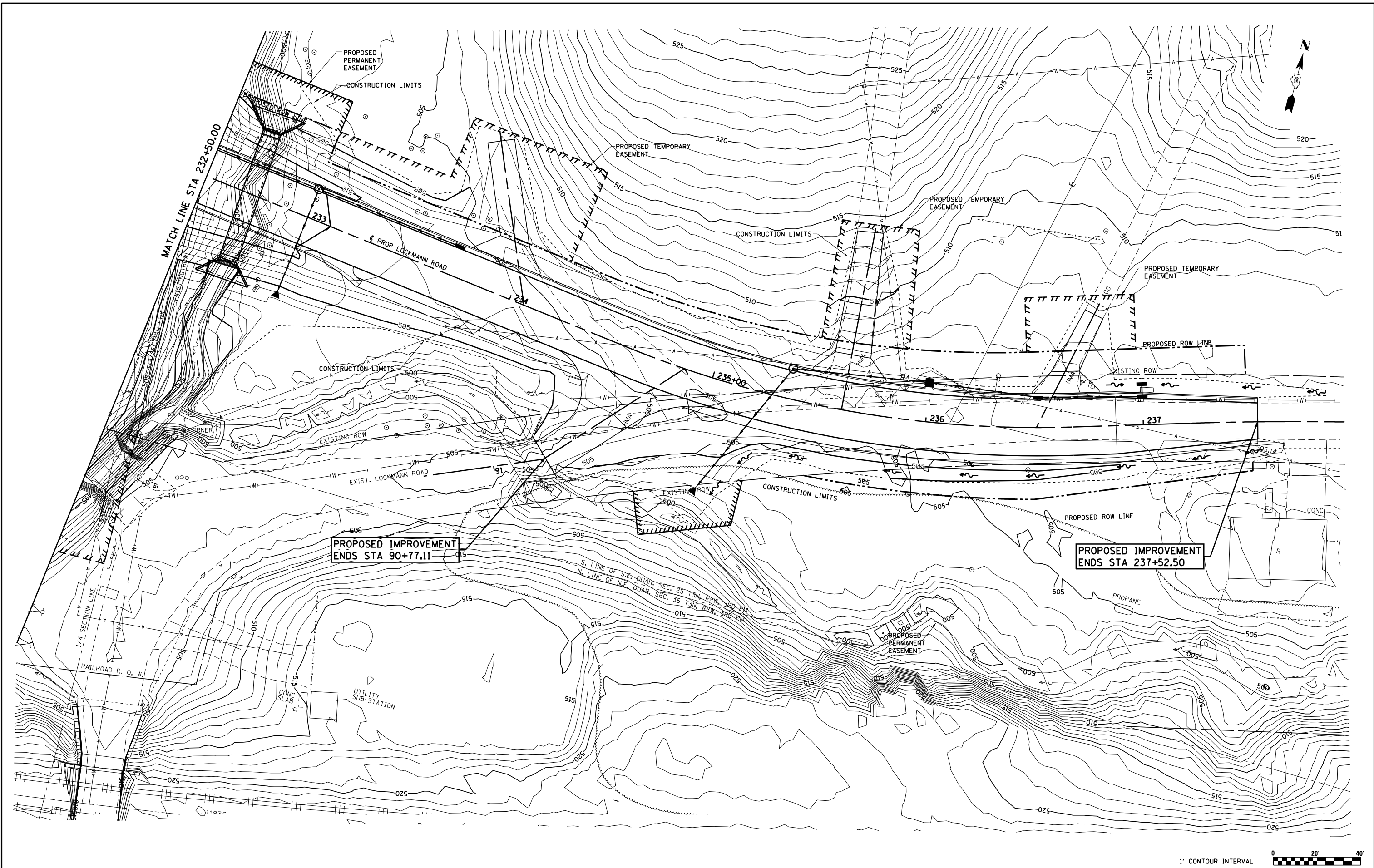
FILE NAME =	USER NAME = ljackson	DESIGNED - SJC	REVISED -
S:\Projects\409-0027-0HY Lebanon Rd.dgn	Grading Plan Sheets.dgn	DRAWN - LEC	REVISED -
	PLOT SCALE = 40.000' / in.	CHECKED - LWJ	REVISED -
	PLOT DATE = 7/11/2023	DATE - 05-19-22	REVISED -

**COLLINSVILLE TOWNSHIP  
LEBANON ROAD OVER CSX RAILROAD**

<b>GRADING PLAN, LOCKMANN ROAD</b>	
SCALE: 1"=20'	SHEET NO. 9 OF 14 SHEETS
STA. 226+50.00 TO STA. 232+50.00	

F.A.S. RTE.	SECTION	COUNTY	TOTAL SHEETS	SHEET NO.
772	10-04106-00-BR	MADISON	435	178
CONTRACT NO. 97790				





PROPOSED IMPROVEMENT  
ENDS STA 90+77.11

PROPOSED IMPROVEMENT  
ENDS STA 237+52.50

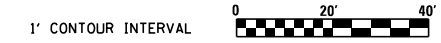
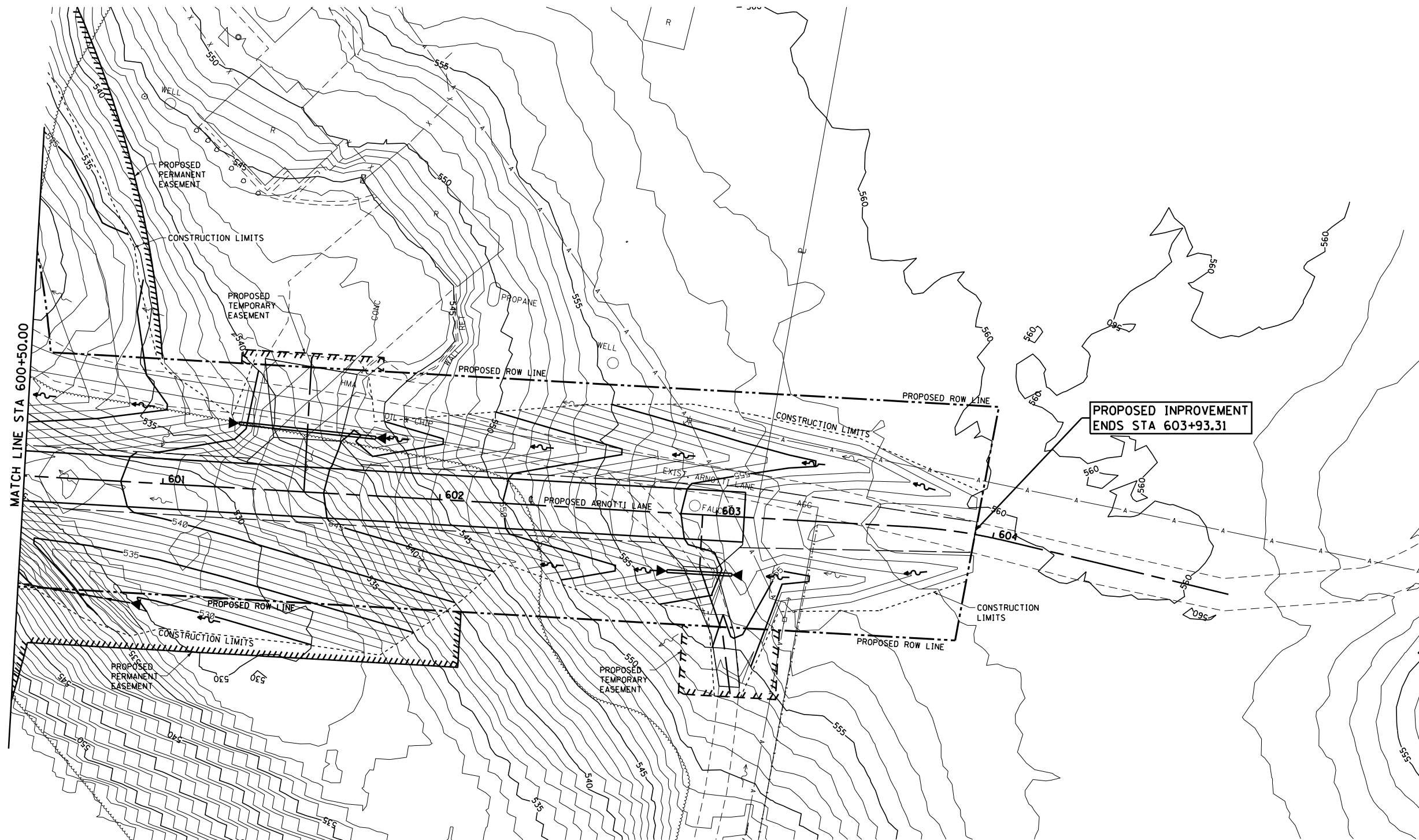


FILE NAME =	USER NAME = ljackson	DESIGNED - SJC	REVISED -
S:\Projects\409-0027-0HY Lebanon Rd\Grading Plan Sheets.dgn		DRAWN - LEC	REVISED -
	PLOT SCALE = 40.000' / in.	CHECKED - LWJ	REVISED -
	PLOT DATE = 7/11/2023	DATE - 05-19-22	REVISED -

**COLLINSVILLE TOWNSHIP  
LEBANON ROAD OVER CSX RAILROAD**

<b>GRADING PLAN, LOCKMANN ROAD</b>			
SCALE: 1"=20'	SHEET NO. 10 OF 14 SHEETS	STA. 232+50.00 TO STA. 237+15.35	

F.A.S. RTE.	SECTION	COUNTY	TOTAL SHEETS	SHEET NO.
772	10-04106-00-BR	MADISON	435	179
CONTRACT NO. 97790				



FILE NAME =	USER NAME = ljackson	DESIGNED - SJC	REVISED -
S:\Projects\409-0027-0HY Lebanon Rd\dgn\Grading Plan Sheets.dgn		DRAWN - LEC	REVISED -
	PLOT SCALE = 40.000' / in.	CHECKED - LWJ	REVISED -
	PLOT DATE = 7/11/2023	DATE - 05-19-22	REVISED -

**COLLINSVILLE TOWNSHIP  
LEBANON ROAD OVER CSX RAILROAD**

<b>GRADING PLAN, ARNOTTI LANE</b>		
SCALE: 1"=20'	SHEET NO. 11 OF 14 SHEETS	STA. 600+50.00 TO STA. 603+93.43

F.A.S. RTE.	SECTION	COUNTY	TOTAL SHEETS	SHEET NO.
772	10-04106-00-BR	MADISON	435	180
CONTRACT NO. 97790				





FILE NAME = S:\Projects\409-0027-0HY Lebanon Rd\Grading Plan Sheets.dgn  
 USER NAME = ljackson  
 PLOT SCALE = 40.000' / in.  
 PLOT DATE = 7/11/2023

DESIGNED - SJC  
 DRAWN - LEC  
 CHECKED - LWJ  
 DATE - 05-19-22

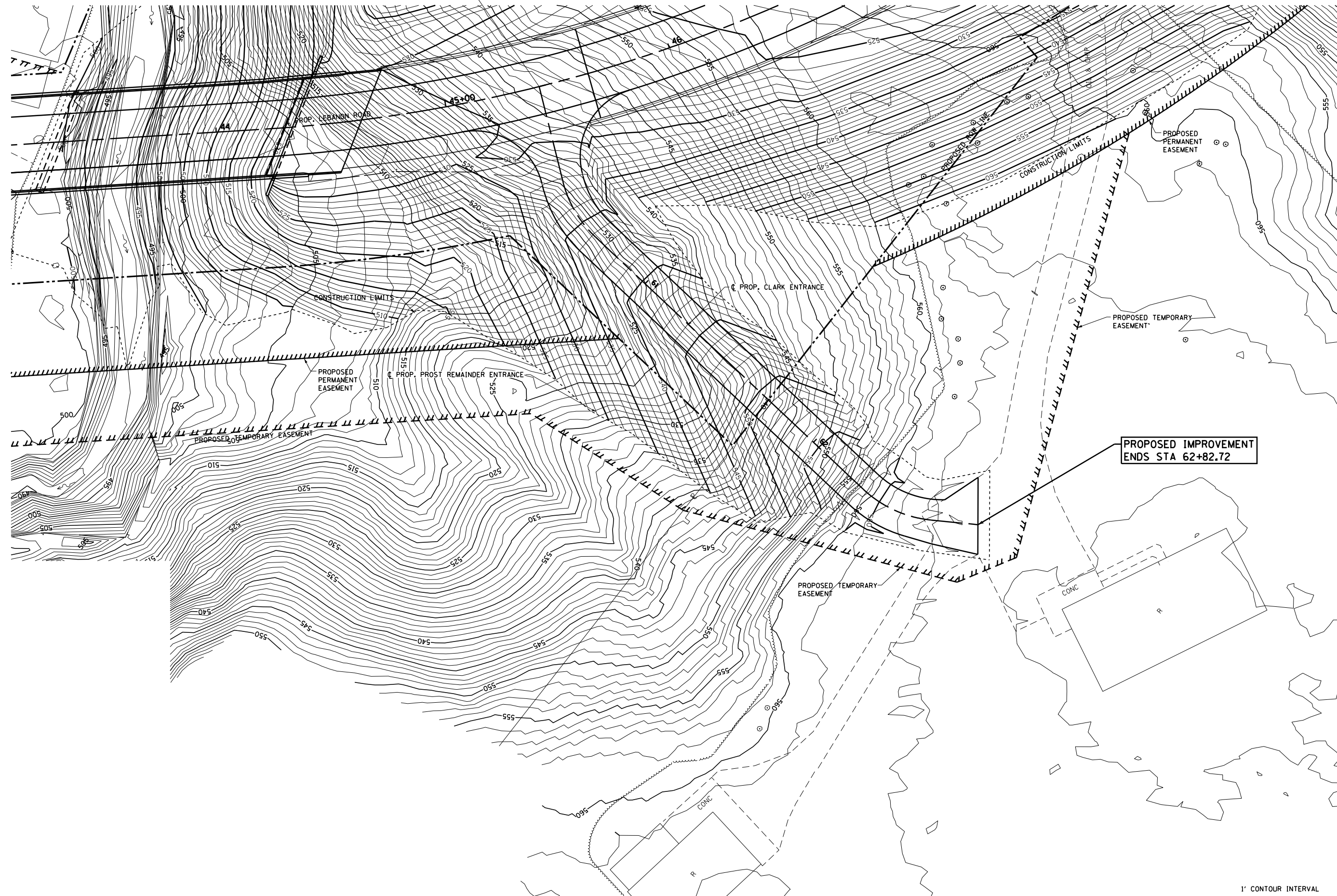
REVISED -  
 REVISED -  
 REVISED -  
 REVISED -

**COLLINSVILLE TOWNSHIP  
 LEBANON ROAD OVER CSX RAILROAD**

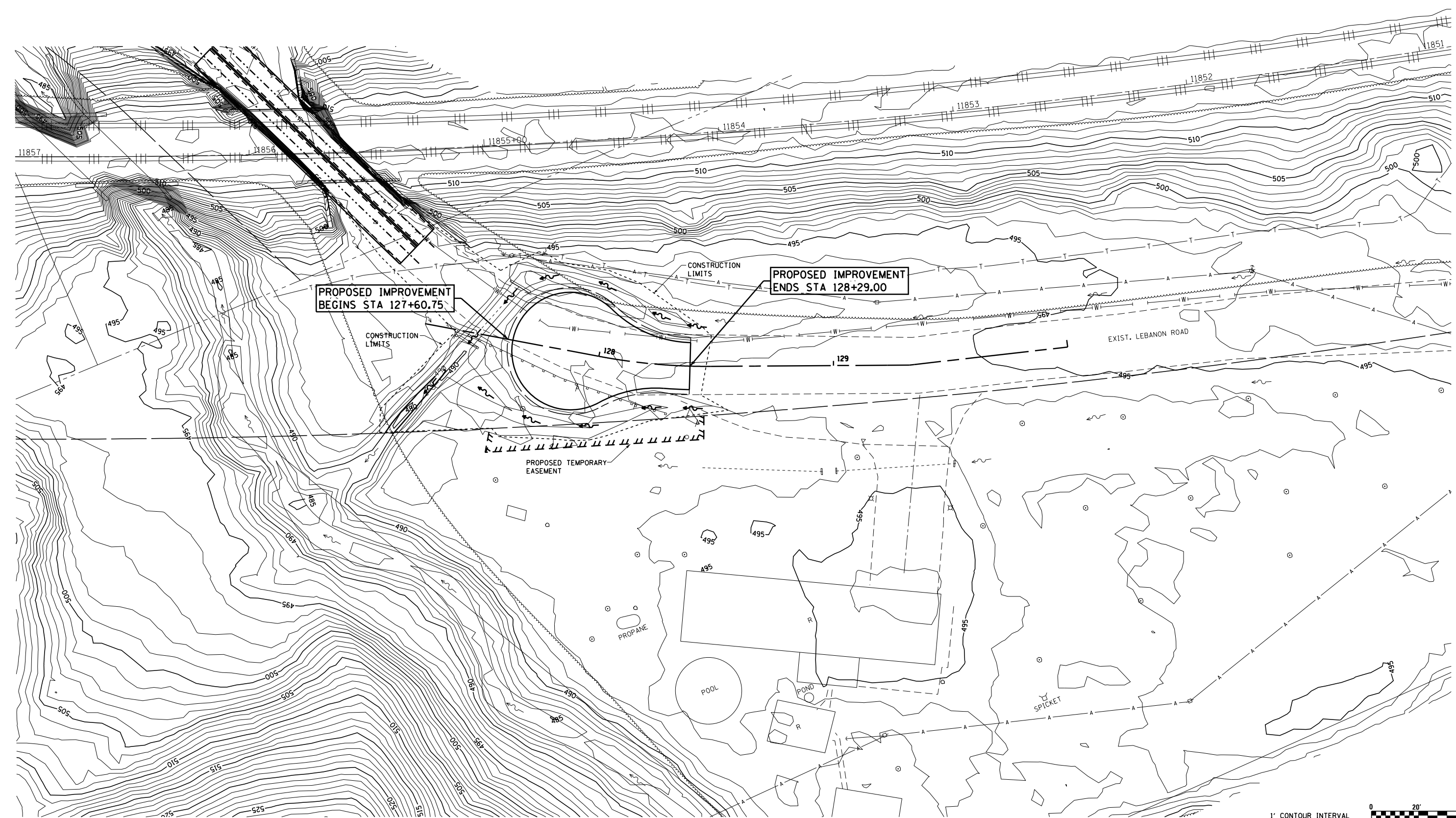
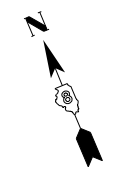
**GRADING PLAN, CONNECTOR ROAD**  
 SCALE: 1"=20'  
 SHEET NO. 12 OF 14 SHEETS  
 STA. 332+00.00 TO STA. 338+58.00

F.A.S. RTE.	SECTION	COUNTY	TOTAL SHEETS	SHEET NO.
772	10-04106-00-BR	MADISON	435	181
CONTRACT NO. 97790				

STA 45+41.26 LEBANON ROAD =  
STA 60+00.00 CLARK ENTRANCE

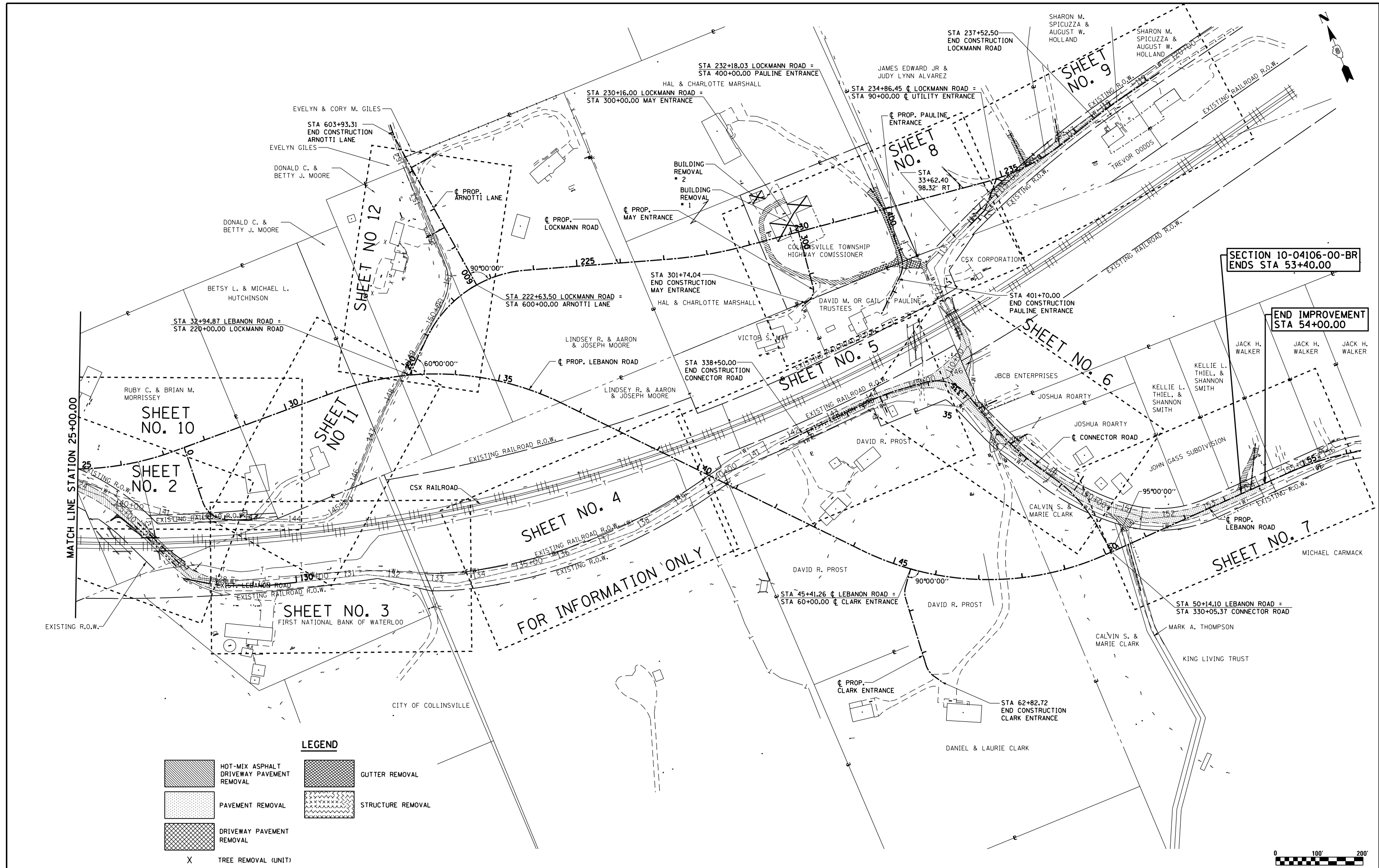


FILE NAME = S:\Projects\409-0027-0HY Lebanon Rd\dgr\Grading Plan Sheets.dgn	USER NAME = l.jackson DRAWN - LEC CHECKED - LWJ DATE - 05-19-22	DESIGNED - SJC DRAWN - LEC CHECKED - LWJ DATE - 05-19-22	REVISED - REVISED - REVISED - REVISED -	<b>COLLINSVILLE TOWNSHIP LEBANON ROAD OVER CSX RAILROAD</b>		<b>GRADING PLAN, CLARK ENTRANCE</b>		F.A.S. RTE. 772	SECTION 10-04106-00-BR	COUNTY MADISON	TOTAL SHEETS 435	SHEET NO. 182	CONTRACT NO. 97790
				SCALE: 1"=20'	SHEET NO. 13 OF 14 SHEETS	STA. 60+00.00 TO STA. 62+82.72							









FILE NAME = S:\Projects\409-0027-0HY Lebanon Rd\Grading Plan Sheets.dgn	USER NAME = ljackson	DESIGNED - SJC	REVISED -	<b>COLLINSVILLE TOWNSHIP LEBANON ROAD OVER CSX RAILROAD</b>	<b>GRADING PLAN, CUL-DE-SAC - LEBANON ROAD</b>	F.A.S. RTÉ. = 772	SECTION = 10-04106-00-BR	COUNTY = MADISON	TOTAL SHEETS = 435	SHEET NO. = 183
	PLOT SCALE = 40.000' / in.	CHECKED - LWJ	REVISED -			SCALE: 1"=20'	SHEET NO. 14 OF 14 SHEETS	STA. 127+24.78 TO STA. 130+00.00	CONTRACT NO. 97790	
PLOT DATE = 7/11/2023	DATE = 05-19-22	REVISED -	REVISED -							



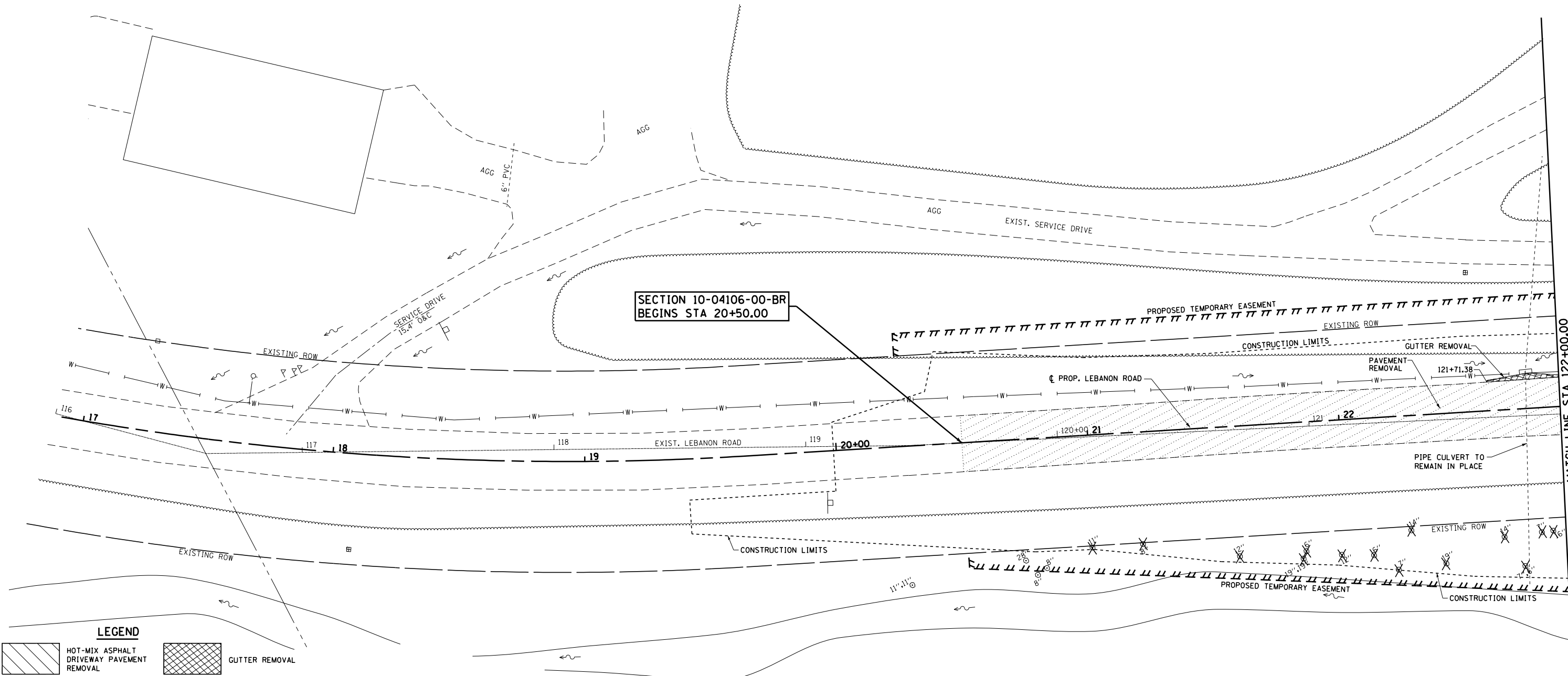
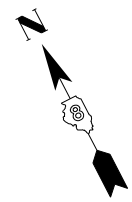


FOR INFORMATION ONLY

**LEGEND**

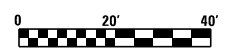
-  HOT-MIX ASPHALT DRIVEWAY PAVEMENT REMOVAL
-  PAVEMENT REMOVAL
-  DRIVEWAY PAVEMENT REMOVAL
-  TREE REMOVAL (UNIT)
-  GUTTER REMOVAL
-  STRUCTURE REMOVAL

FILE NAME = S:\Projects\409-0027-0HY Lebanon Rd\dn	USER NAME = l.jackson	DESIGNED - SJC	REVISED -	<b>COLLINSVILLE TOWNSHIP LEBANON ROAD OVER CSX RAILROAD</b>	<b>OVERVIEW REMOVAL &amp; KEY SHEET - LEBANON ROAD</b>	F.A.S. RTE. 772	SECTION 10-04106-00-BR	COUNTY MADISON	TOTAL SHEETS 435	SHEET NO. 185		
NOVEMBER 11, 2023	NOVEMBER 11, 2023	DRAWN - LEC	REVISED -			SCALE: 1"=200'	SHEET NO. 2 OF 2 SHEETS	STA. 25+00.00	TO STA. 55+00.00	CONTRACT NO. 97790		
PLOT SCALE = 200.0000' / in.		CHECKED - LWJ	REVISED -									
PLOT DATE = 7/11/2023		DATE - 05-19-22	REVISED -									



**LEGEND**

- HOT-MIX ASPHALT DRIVEWAY PAVEMENT REMOVAL
- GUTTER REMOVAL
- PAVEMENT REMOVAL
- HOT-MIX ASPHALT REMOVAL (SPECIAL)
- DRIVEWAY PAVEMENT REMOVAL
- TREE REMOVAL (UNIT)
- TREE REMOVAL (ACRES)



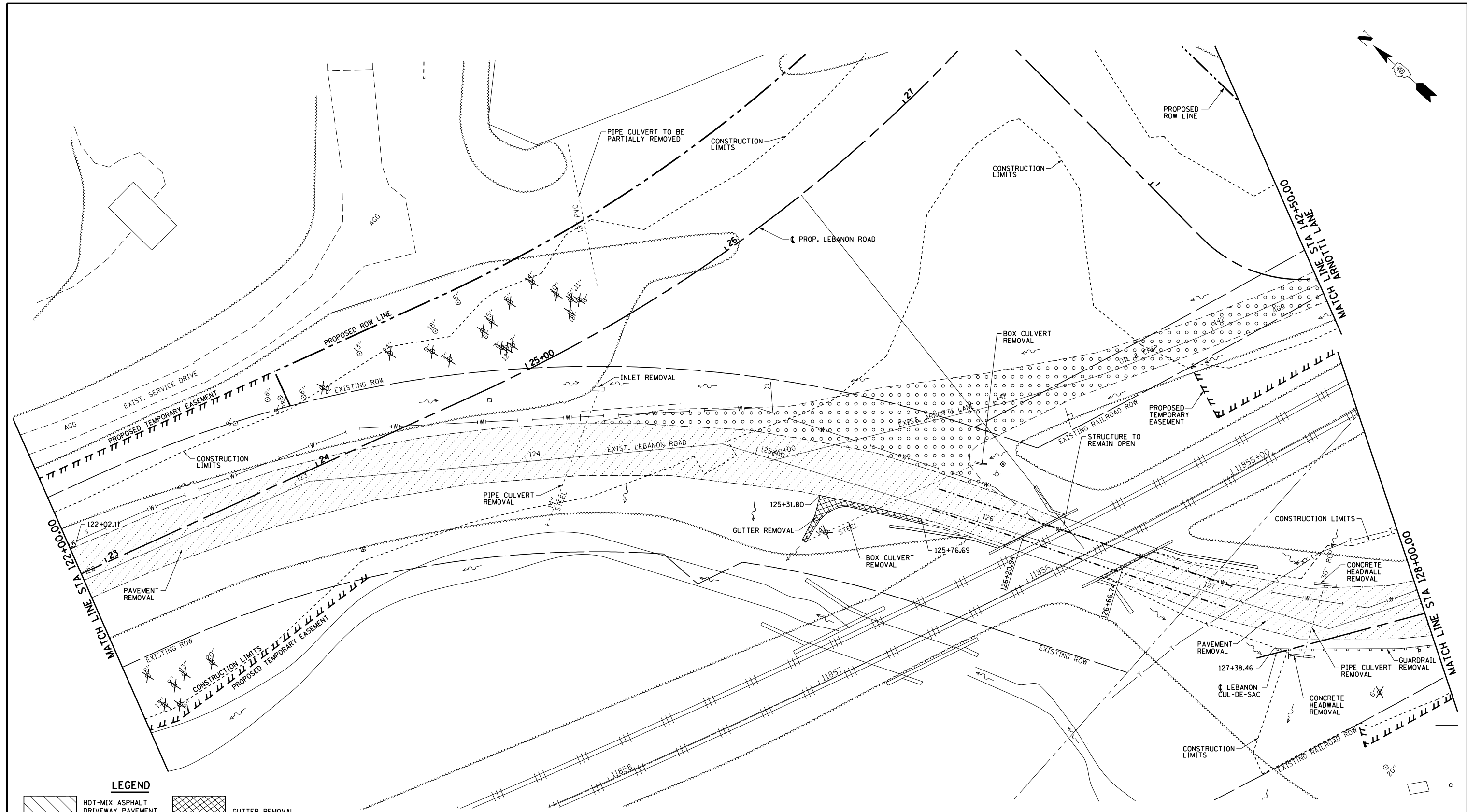
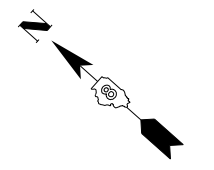
FILE NAME =	USER NAME = ljackson	DESIGNED - SJC	REVISED -
St:\Projects\409-0027-0HY Lebanon Rd\dr\Removal_Sheets.dgn		DRAWN - LEC	REVISED -
	PLOT SCALE = 40.0000' / in.	CHECKED - LWJ	REVISED -
	PLOT DATE = 7/11/2023	DATE - 05-19-22	REVISED -

**COLLINSVILLE TOWNSHIP  
LEBANON ROAD OVER CSX RAILROAD**

<b>REMOVAL PLANS, LEBANON ROAD</b>			
SCALE: 1"=20'	SHEET NO. 1 OF 12 SHEETS	STA. 116+00.00 TO STA. 122+00.00	

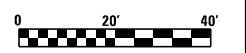
F.A.S. RTE.	SECTION	COUNTY	TOTAL SHEETS	SHEET NO.
772	10-04106-00-BR	MADISON	435	186
CONTRACT NO. 97790				

MATCH LINE STA 122+00.00



**LEGEND**

- HOT-MIX ASPHALT DRIVEWAY PAVEMENT REMOVAL
- PAVEMENT REMOVAL
- DRIVEWAY PAVEMENT REMOVAL
- GUTTER REMOVAL
- HOT-MIX ASPHALT REMOVAL (SPECIAL)
- TREE REMOVAL (UNIT)
- TREE REMOVAL (ACRES)



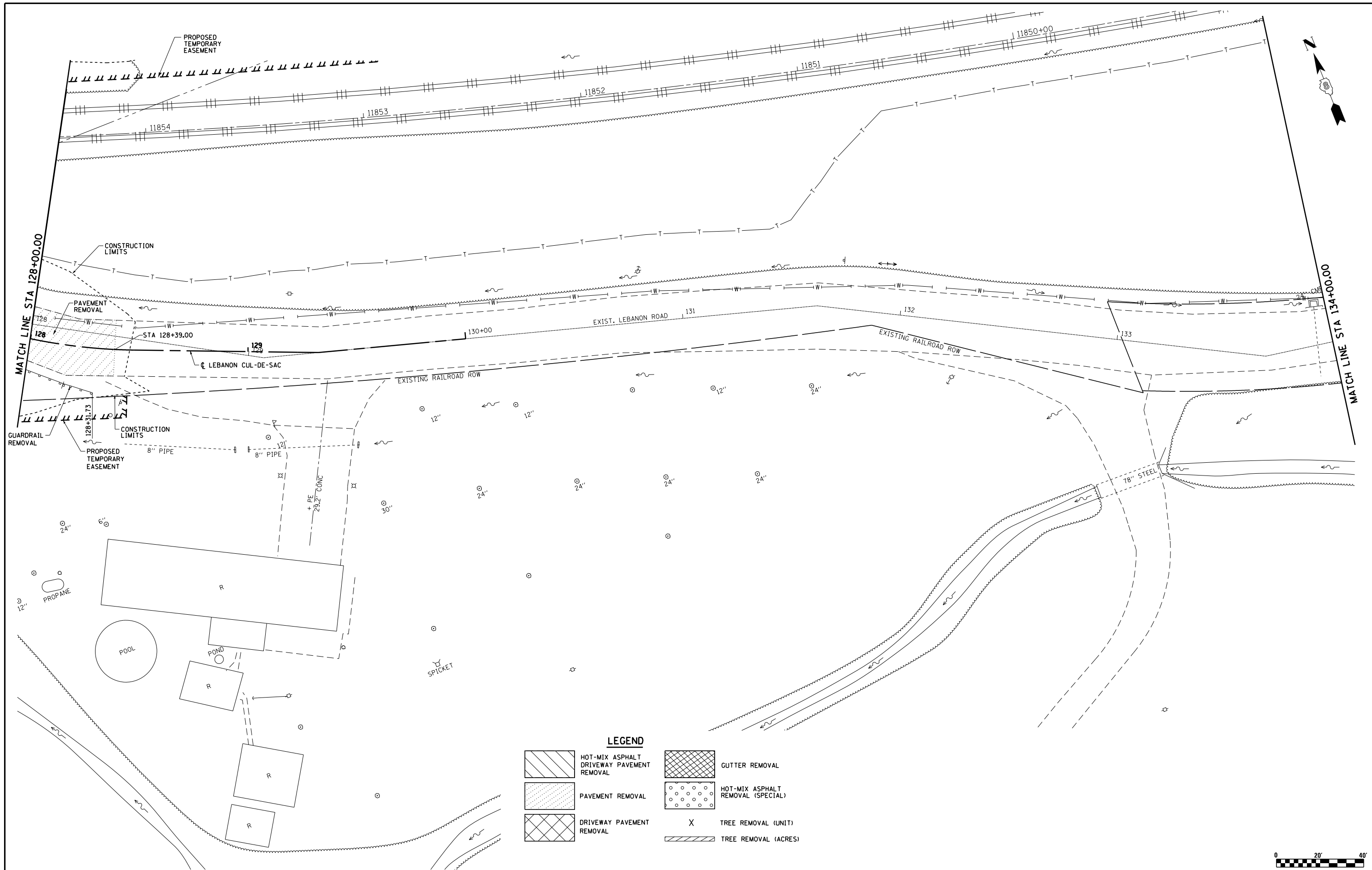
FILE NAME = S:\Projects\409-0027-0HY Lebanon Rd\dgn\Removal_Sheets.dgn	USER NAME = l.jackson	DESIGNED - SJC	REVISED -
		DRAWN - LEC	REVISED -
	PLOT SCALE = 40.0000' / in.	CHECKED - LWJ	REVISED -
	PLOT DATE = 7/11/2023	DATE - 05-19-22	REVISED -

**COLLINSVILLE TOWNSHIP  
LEBANON ROAD OVER CSX RAILROAD**

**REMOVAL PLANS, LEBANON ROAD**

SCALE: 1"=20'      SHEET NO. 2 OF 12 SHEETS      STA. 122+00.00 TO STA. 128+00.00

F.A.S. RTE.	SECTION	COUNTY	TOTAL SHEETS	SHEET NO.
772	10-04106-00-BR	MADISON	435	187
CONTRACT NO. 97790				



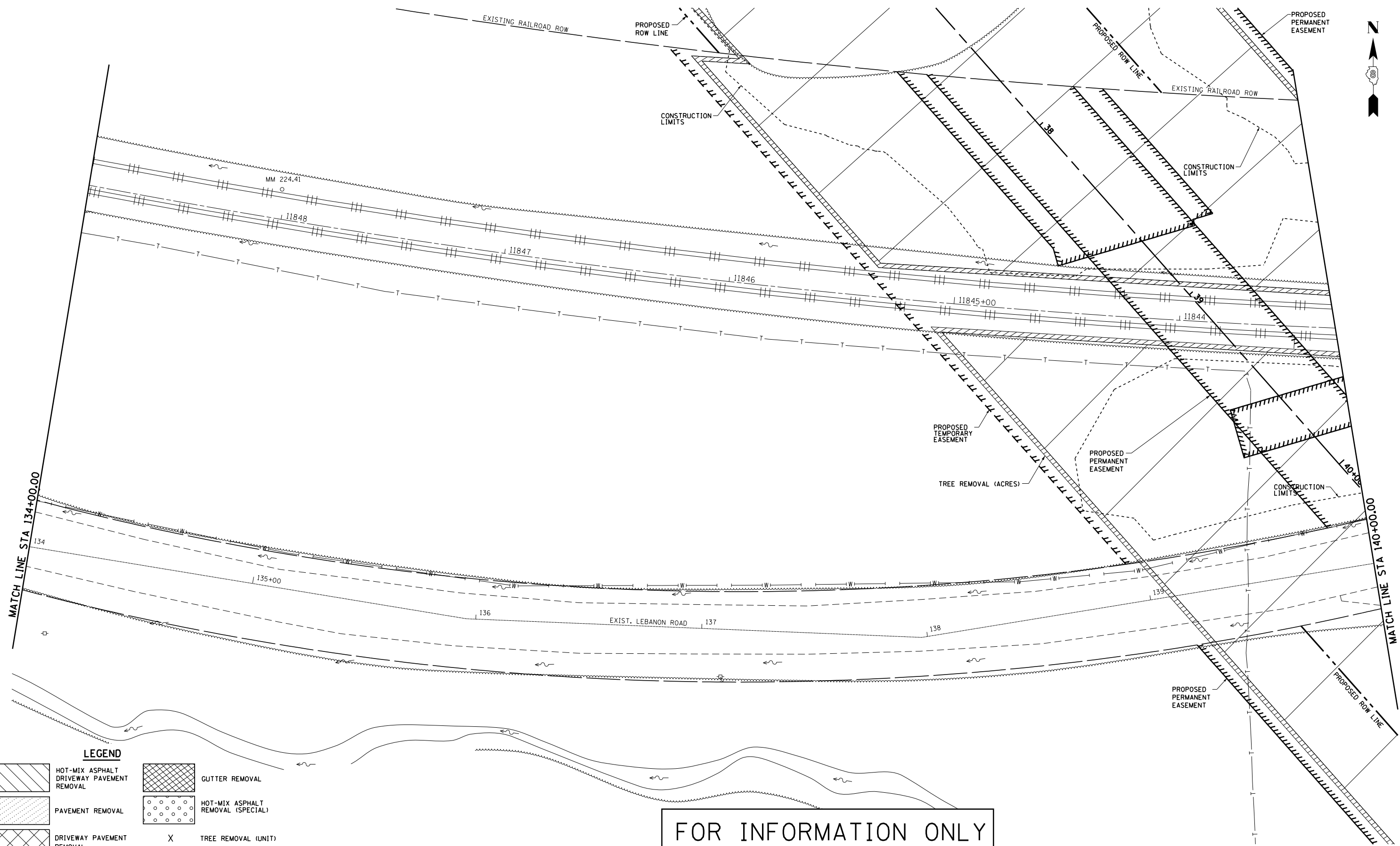
**LEGEND**

- HOT-MIX ASPHALT DRIVEWAY PAVEMENT REMOVAL
- GUTTER REMOVAL
- PAVEMENT REMOVAL
- HOT-MIX ASPHALT REMOVAL (SPECIAL)
- DRIVEWAY PAVEMENT REMOVAL
- TREE REMOVAL (UNIT)
- TREE REMOVAL (ACRES)



FILE NAME =	USER NAME = 1jackson	DESIGNED - SJC	REVISED -	<b>COLLINSVILLE TOWNSHIP LEBANON ROAD OVER CSX RAILROAD</b>	<b>REMOVAL PLANS, LEBANON ROAD</b>			F.A.S. RTE.	SECTION	COUNTY	TOTAL SHEETS	SHEET NO.
Si:\Projects\409-0027-0HY Lebanon Rd\dgn\Removal_Sheets.dgn		DRAWN - LEC	REVISED -		772	10-04106-00-BR	MADISON	435	188	CONTRACT NO. 97790		
PLOT SCALE = 40.0000' / in.		CHECKED - LWJ	REVISED -		SCALE: 1"=20'	SHEET NO. 3 OF 12 SHEETS	STA. 128+00.00 TO STA. 134+00.00					
PLOT DATE = 7/11/2023		DATE - 05-19-22	REVISED -									

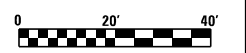




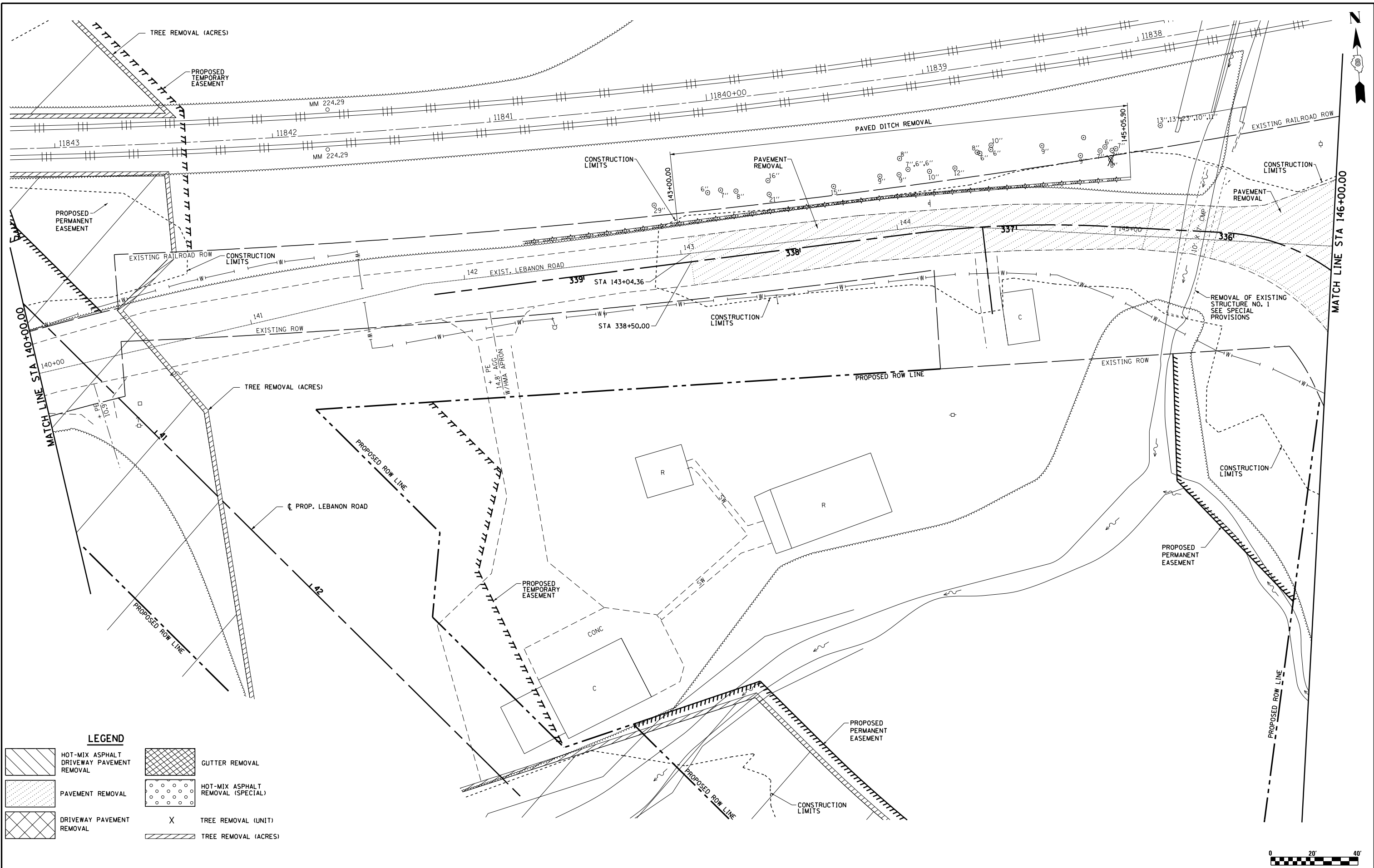
FOR INFORMATION ONLY

**LEGEND**

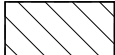




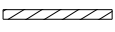
HOT-MIX ASPHALT DRIVEWAY PAVEMENT REMOVAL	GUTTER REMOVAL
PAVEMENT REMOVAL	HOT-MIX ASPHALT REMOVAL (SPECIAL)
DRIVEWAY PAVEMENT REMOVAL	X TREE REMOVAL (UNIT)
	TREE REMOVAL (ACRES)

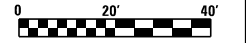


FILE NAME = S:\Projects\409-0027-0HY Lebanon Rd\dgn\Removal_Sheets.dgn	USER NAME = ljackson	DESIGNED - SJC	REVISED -	<b>COLLINSVILLE TOWNSHIP LEBANON ROAD OVER CSX RAILROAD</b>	<b>REMOVAL PLANS, LEBANON ROAD</b>			F.A.S. RTE. 772	SECTION 10-04106-00-BR	COUNTY MADISON	TOTAL SHEETS 435	SHEET NO. 189
	PLOT SCALE = 40.0000' / in.	CHECKED - LWJ	REVISED -		SCALE: 1"=20'	SHEET NO. 4 OF 12 SHEETS	STA. 134+00.00 TO STA. 140+00.00	CONTRACT NO. 97790				
	PLOT DATE = 7/11/2023	DATE - 05-19-22	REVISED -									



**LEGEND**

- |   |   |   |                                   |
|---|---|---|-----------------------------------|
|  | HOT-MIX ASPHALT DRIVEWAY PAVEMENT REMOVAL |  | GUTTER REMOVAL                    |
|  | PAVEMENT REMOVAL                          |  | HOT-MIX ASPHALT REMOVAL (SPECIAL) |
|  | DRIVEWAY PAVEMENT REMOVAL                 | X   | TREE REMOVAL (UNIT)               |
|   |   |  | TREE REMOVAL (ACRES)              |

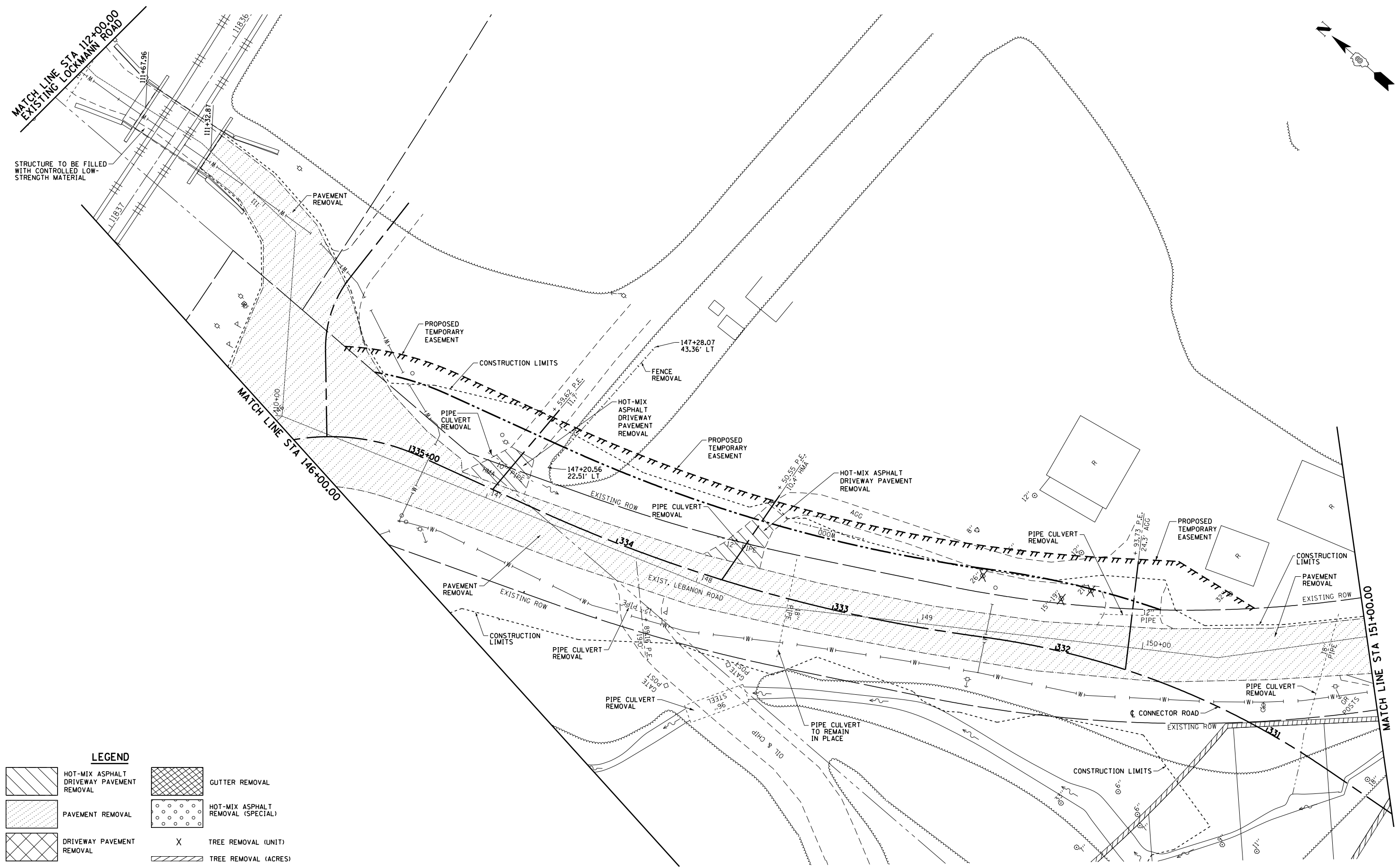
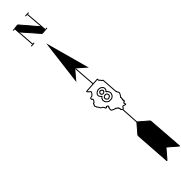


FILE NAME =	USER NAME = l.jackson	DESIGNED - SJC	REVISED -
S:\Projects\409-0027-0HY Lebanon Rd\dgn\Removal_Sheets.dgn		DRAWN - LEC	REVISED -
	PLOT SCALE = 40.0000' / in.	CHECKED - LWJ	REVISED -
	PLOT DATE = 7/11/2023	DATE - 05-19-22	REVISED -

**COLLINSVILLE TOWNSHIP  
LEBANON ROAD OVER CSX RAILROAD**

<b>REMOVAL PLANS, LEBANON ROAD</b>		
SCALE: 1"=20'	SHEET NO. 5 OF 12 SHEETS	STA. 140+00.00 TO STA. 146+00.00

F.A.S. RTE.	SECTION	COUNTY	TOTAL SHEETS	SHEET NO.
772	10-04106-00-BR	MADISON	435	190
CONTRACT NO. 97790				

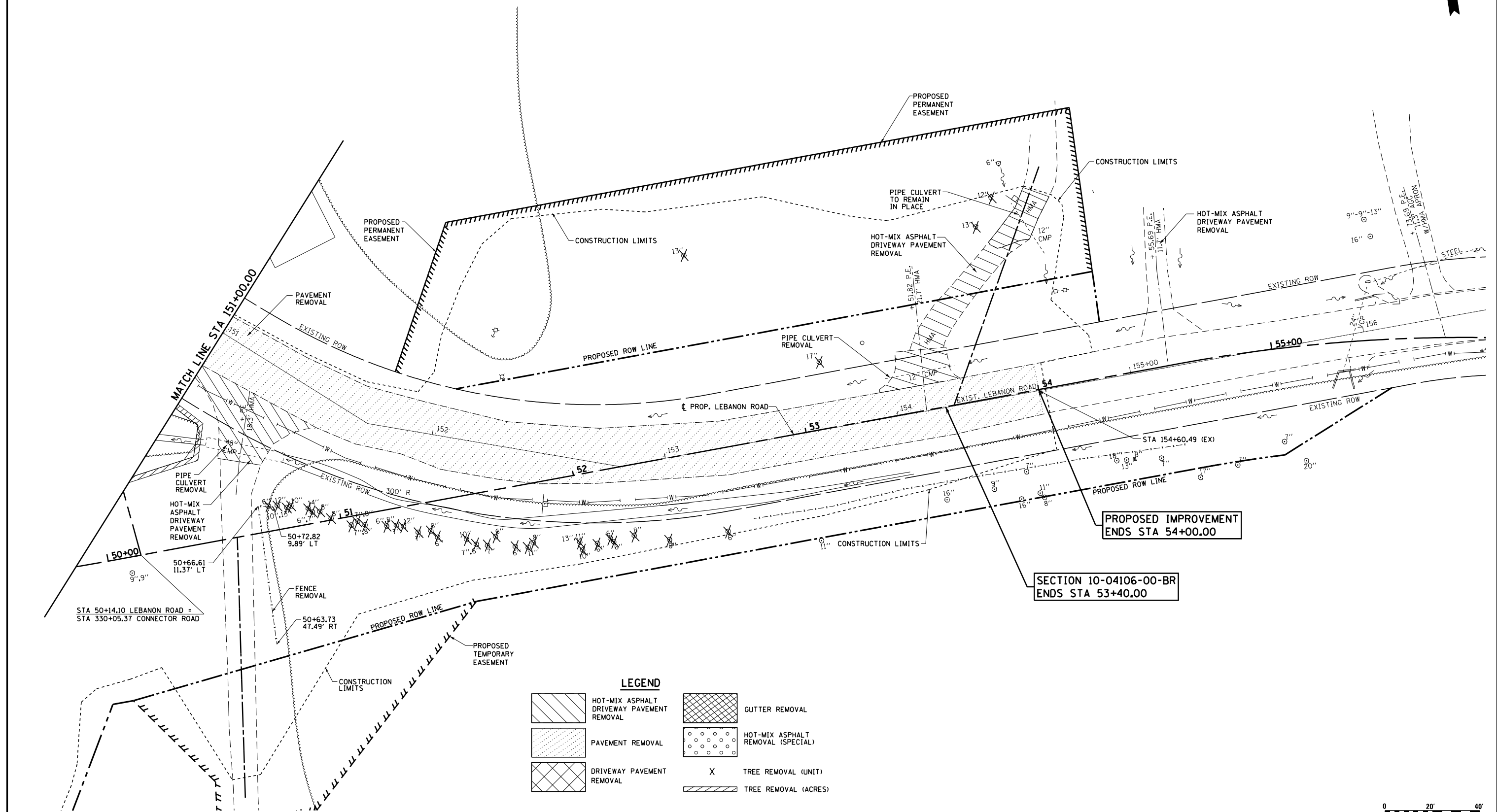


**LEGEND**

- HOT-MIX ASPHALT DRIVEWAY PAVEMENT REMOVAL
- PAVEMENT REMOVAL
- DRIVEWAY PAVEMENT REMOVAL
- GUTTER REMOVAL
- HOT-MIX ASPHALT REMOVAL (SPECIAL)
- TREE REMOVAL (UNIT)
- TREE REMOVAL (ACRES)

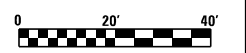


FILE NAME =	USER NAME = 1jackson	DESIGNED - SJC	REVISED -	<b>COLLINSVILLE TOWNSHIP LEBANON ROAD OVER CSX RAILROAD</b>	<b>REMOVAL PLANS, LEBANON ROAD</b>	F.A.S. RTE. =	SECTION =	COUNTY =	TOTAL SHEETS =	SHEET NO. =	
S:\Projects\409-0027-0HY Lebanon Rd\dgn\Removal_Sheets.dgn		DRAWN - LEC	REVISED -			772	10-04106-00-BR	MADISON	435	191	
PLOT SCALE = 40.0000' / in.		CHECKED - LWJ	REVISED -			CONTRACT NO. 97790					
PLOT DATE = 7/11/2023		DATE - 05-19-22	REVISED -			SCALE: 1"=20'	SHEET NO. 6 OF 12 SHEETS	STA. 146+00.00 TO STA. 151+00.00			

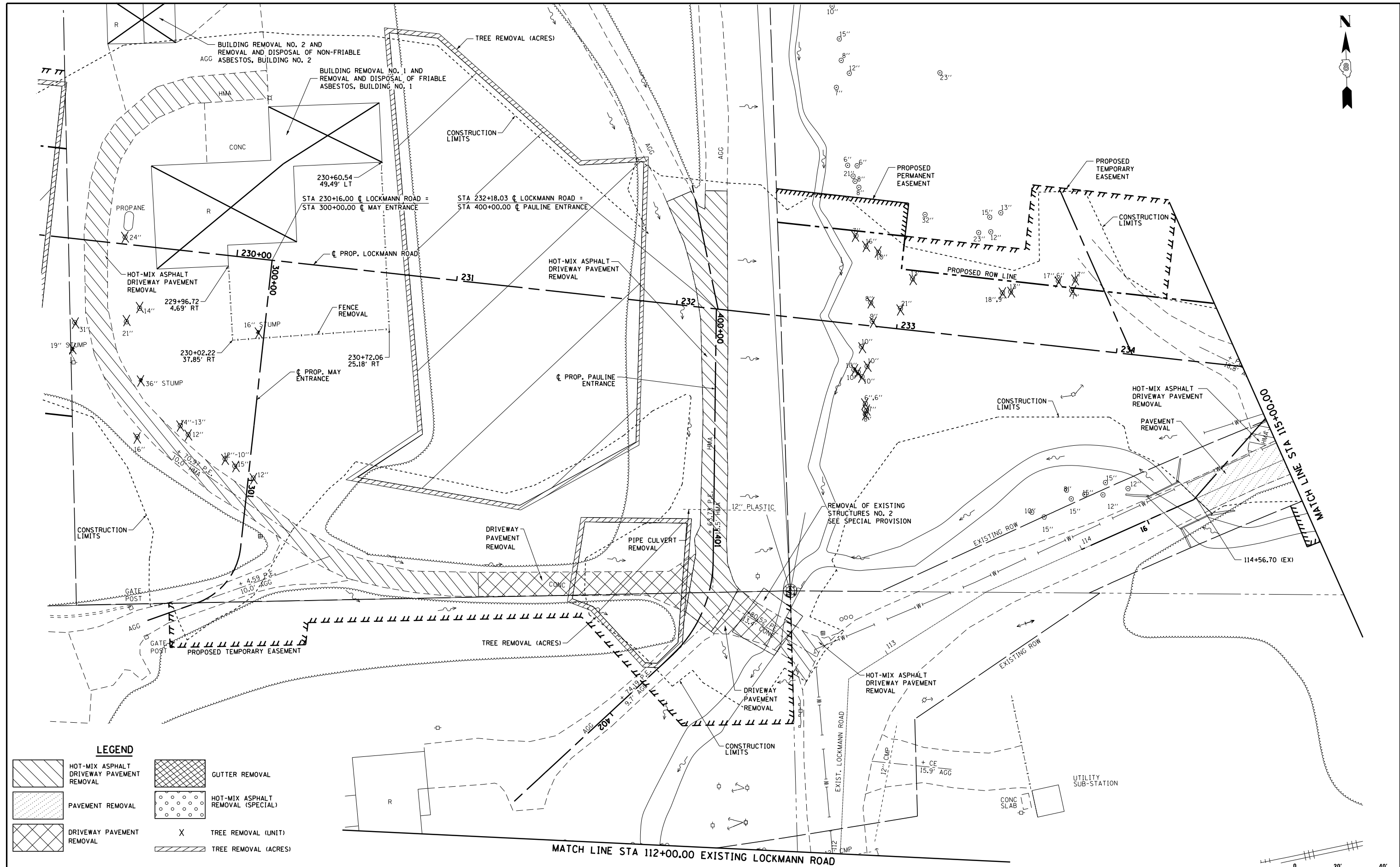
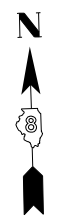


**LEGEND**

	HOT-MIX ASPHALT DRIVEWAY PAVEMENT REMOVAL		GUTTER REMOVAL
	PAVEMENT REMOVAL		HOT-MIX ASPHALT REMOVAL (SPECIAL)
	DRIVEWAY PAVEMENT REMOVAL	X	TREE REMOVAL (UNIT)
			TREE REMOVAL (ACRES)



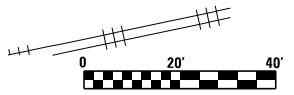
FILE NAME = S:\Projects\409-0027-0HY Lebanon Rd\Removal.Sheets.dgn	USER NAME = 1jackson	DESIGNED - SJC	REVISED -	<b>COLLINSVILLE TOWNSHIP LEBANON ROAD OVER CSX RAILROAD</b>	<b>REMOVAL PLANS, LEBANON ROAD</b>			F.A.S. RTE. = 772	SECTION = 10-04106-00-BR	COUNTY = MADISON	TOTAL SHEETS = 435	SHEET NO. = 192
	PLOT SCALE = 40.0000' / in.	CHECKED - LWJ	REVISED -					CONTRACT NO. 97790				
PLOT DATE = 7/11/2023	DATE = 05-19-22	REVISED -		SCALE: 1"=20'	SHEET NO. 7 OF 12 SHEETS	STA. 151+00.00 TO STA. 157+00.00						



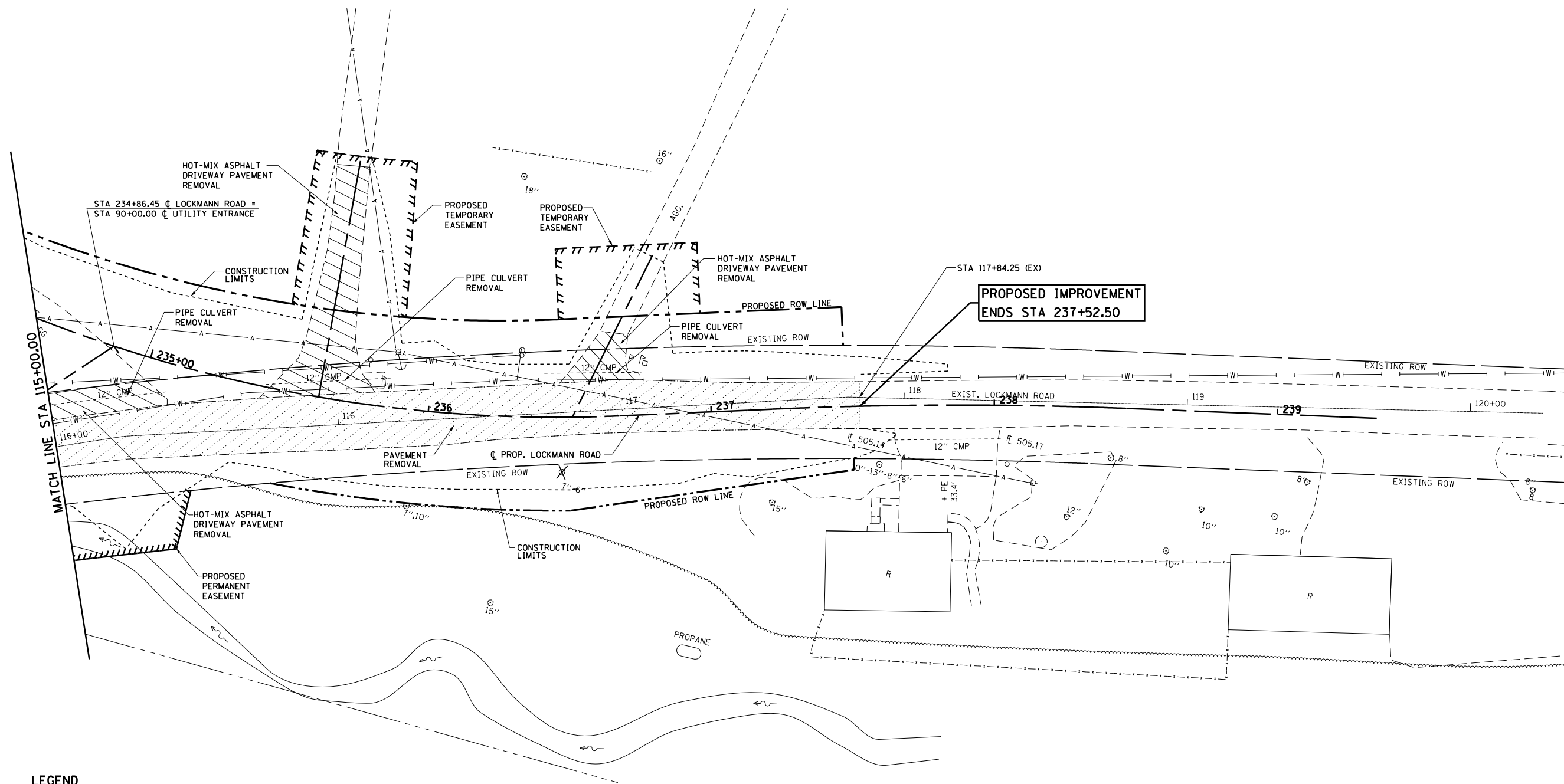
**LEGEND**

- HOT-MIX ASPHALT DRIVEWAY PAVEMENT REMOVAL
- PAVEMENT REMOVAL
- DRIVEWAY PAVEMENT REMOVAL
- GUTTER REMOVAL
- HOT-MIX ASPHALT REMOVAL (SPECIAL)
- TREE REMOVAL (UNIT)
- TREE REMOVAL (ACRES)

MATCH LINE STA 112+00.00 EXISTING LOCKMANN ROAD

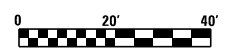


FILE NAME = S:\Projects\409-0027-0HY Lebanon Rd\	USER NAME = ljackson Removal_Sheets.dgn	DESIGNED - SJC	REVISED -	<b>COLLINSVILLE TOWNSHIP LEBANON ROAD OVER CSX RAILROAD</b>	<b>REMOVAL PLANS, LOCKMANN ROAD</b>	F.A.S. RTE. = 772	SECTION = 10-04106-00-BR	COUNTY = MADISON	TOTAL SHEETS = 435	SHEET NO. = 193	
PLOT SCALE = 40.0000' / in.		CHECKED - LWJ	REVISED -			SCALE: 1"=20'    SHEET NO. 8 OF 12 SHEETS    STA. 110+00.00 TO STA. 116+00.00					
PLOT DATE = 7/11/2023		DATE - 05-19-22	REVISED -			CONTRACT NO. 97790					

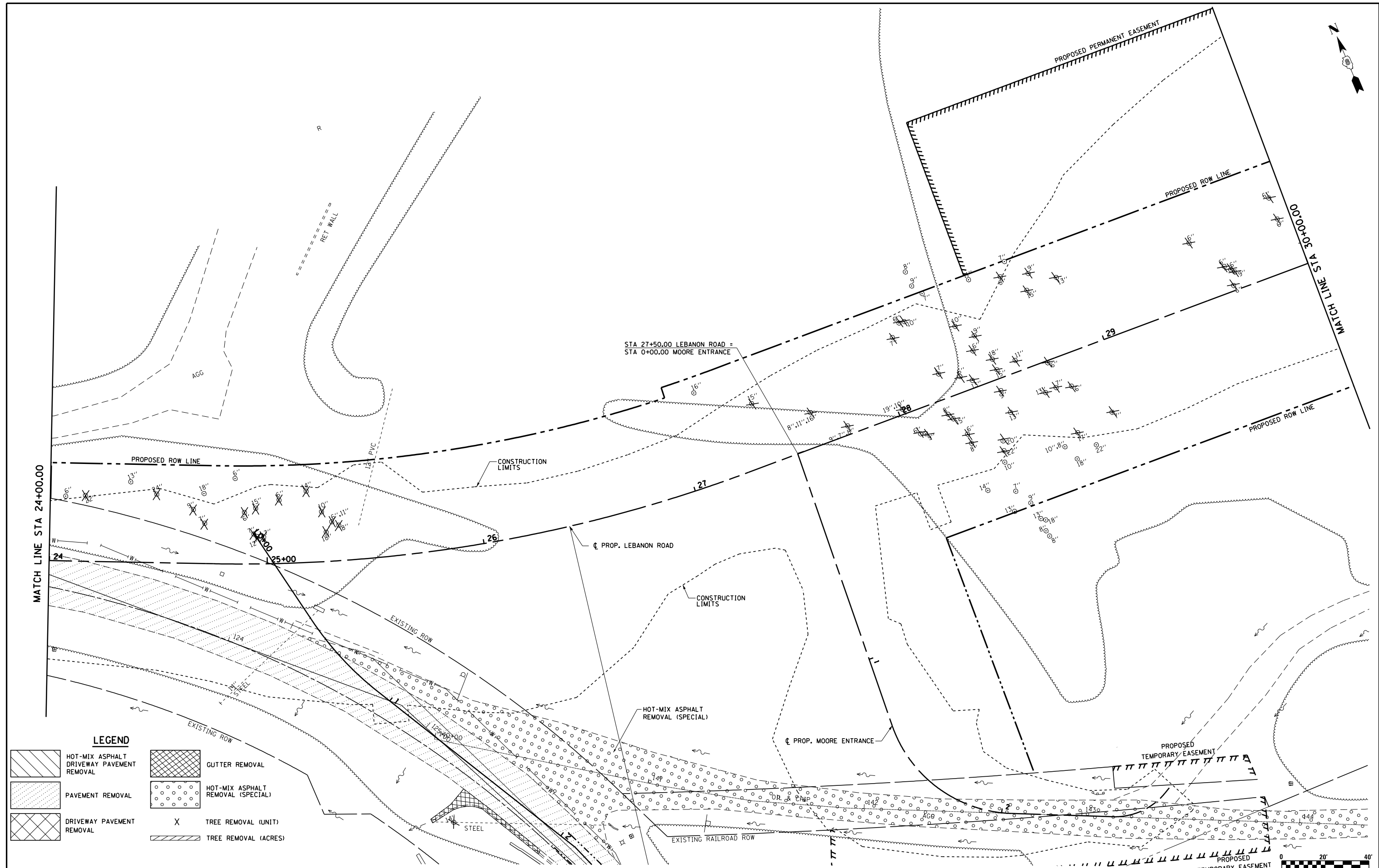


**LEGEND**

- |  |   |   |                                   |
|--|---|---|-----------------------------------|
|  | HOT-MIX ASPHALT DRIVEWAY PAVEMENT REMOVAL |   | GUTTER REMOVAL                    |
|  | PAVEMENT REMOVAL                          |   | HOT-MIX ASPHALT REMOVAL (SPECIAL) |
|  | DRIVEWAY PAVEMENT REMOVAL                 | X | TREE REMOVAL (UNIT)               |
|  |   |   | TREE REMOVAL (ACRES)              |



FILE NAME =	USER NAME = 1jackson	DESIGNED - SJC	REVISED -	<b>COLLINSVILLE TOWNSHIP LEBANON ROAD OVER CSX RAILROAD</b>	<b>REMOVAL PLANS, LOCKMANN ROAD</b>		F.A.S. RTE.	SECTION	COUNTY	TOTAL SHEETS	SHEET NO.	
S:\Projects\409-0027-0HY Lebanon Rd\dgn\Removal_Sheets.dgn		DRAWN - LEC	REVISED -				772	10-04106-00-BR	MADISON	435	194	
PLOT SCALE = 40.0000' / in.		CHECKED - LWJ	REVISED -		SCALE: 1"=20'		SHEET NO. 9 OF 12 SHEETS		STA. 116+00.00 TO STA. 120+25.56		CONTRACT NO. 97790	
PLOT DATE = 7/11/2023		DATE - 05-19-22	REVISED -									



**LEGEND**


- HOT-MIX ASPHALT DRIVEWAY PAVEMENT REMOVAL
- GUTTER REMOVAL
- PAVEMENT REMOVAL
- HOT-MIX ASPHALT REMOVAL (SPECIAL)
- DRIVEWAY PAVEMENT REMOVAL
- TREE REMOVAL (UNIT)
- TREE REMOVAL (ACRES)


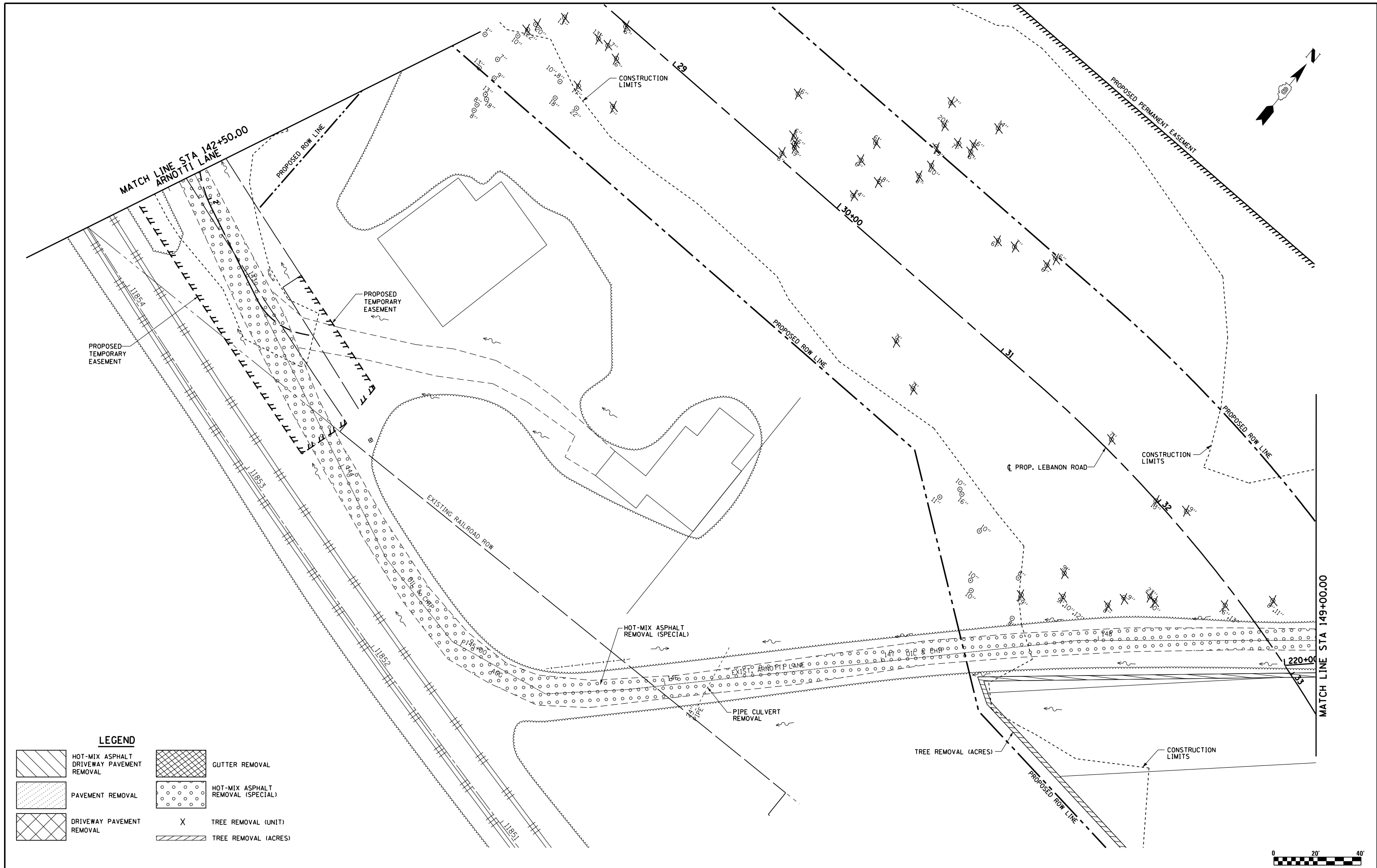
FILE NAME = S:\Projects\409-0027-0HY Lebanon Rd\dmj\Removal_Sheets.dgn	USER NAME = ljackson	DESIGNED - SJC	REVISED -
		DRAWN - LEC	REVISED -
	PLOT SCALE = 40.0000' / in.	CHECKED - LWJ	REVISED -
	PLOT DATE = 7/11/2023	DATE - 05-19-22	REVISED -

**COLLINSVILLE TOWNSHIP  
LEBANON ROAD OVER CSX RAILROAD**

<b>REMOVAL PLANS, LEBANON ROAD</b>			
SCALE: 1"=20'	SHEET NO. 10 OF 12 SHEETS	STA. 24+00.00 TO STA. 30+00.00	

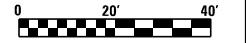
F.A.S. RTE. 772	SECTION 10-04106-00-BR	COUNTY MADISON	TOTAL SHEETS 435	SHEET NO. 195
CONTRACT NO. 97790				





**LEGEND**

	HOT-MIX ASPHALT DRIVEWAY PAVEMENT REMOVAL		GUTTER REMOVAL
	PAVEMENT REMOVAL		HOT-MIX ASPHALT REMOVAL (SPECIAL)
	DRIVEWAY PAVEMENT REMOVAL	X	TREE REMOVAL (UNIT)
			TREE REMOVAL (ACRES)



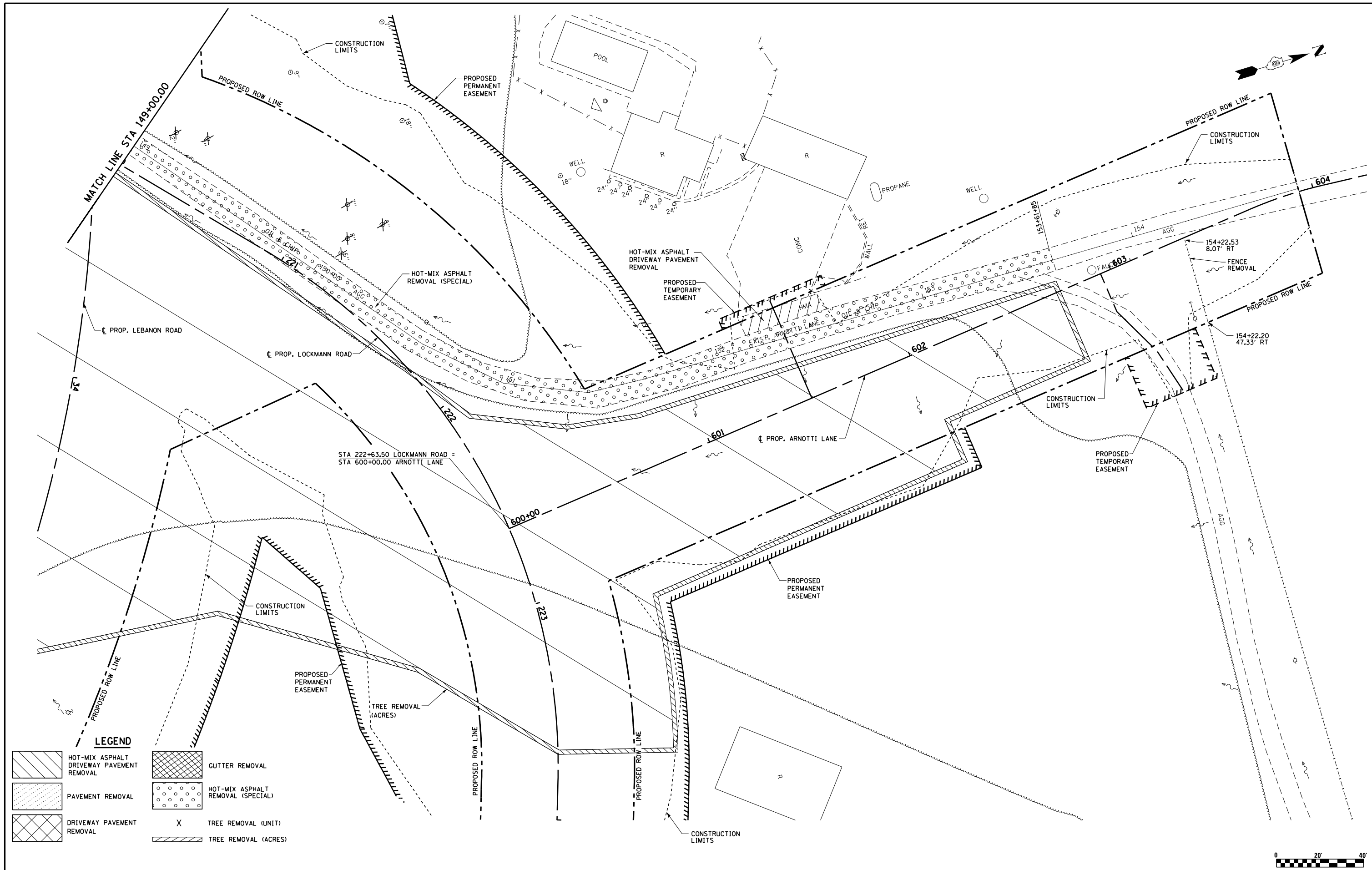
FILE NAME =	USER NAME = 1jackson	DESIGNED - SJC	REVISED -
S:\Projects\409-0027-0HY Lebanon Rd\dmr\Removal_Sheets.dgn		DRAWN - LEC	REVISED -
PLOT SCALE = 40.0000' / in.		CHECKED - LWJ	REVISED -
PLOT DATE = 7/11/2023		DATE - 05-19-22	REVISED -

**COLLINSVILLE TOWNSHIP  
LEBANON ROAD OVER CSX RAILROAD**

<b>REMOVAL PLANS, ARNOTTI LANE</b>			
SCALE: 1"=20'	SHEET NO. 11 OF 12 SHEETS	STA. 144+00.00 TO STA. 149+00.00	

F.A.S. RTE.	SECTION	COUNTY	TOTAL SHEETS	SHEET NO.
772	10-04106-00-BR	MADISON	435	196
CONTRACT NO. 97790				





**LEGEND**

	HOT-MIX ASPHALT DRIVEWAY PAVEMENT REMOVAL		GUTTER REMOVAL
	PAVEMENT REMOVAL		HOT-MIX ASPHALT REMOVAL (SPECIAL)
	DRIVEWAY PAVEMENT REMOVAL	X	TREE REMOVAL (UNIT)
	TREE REMOVAL (ACRES)		TREE REMOVAL (ACRES)

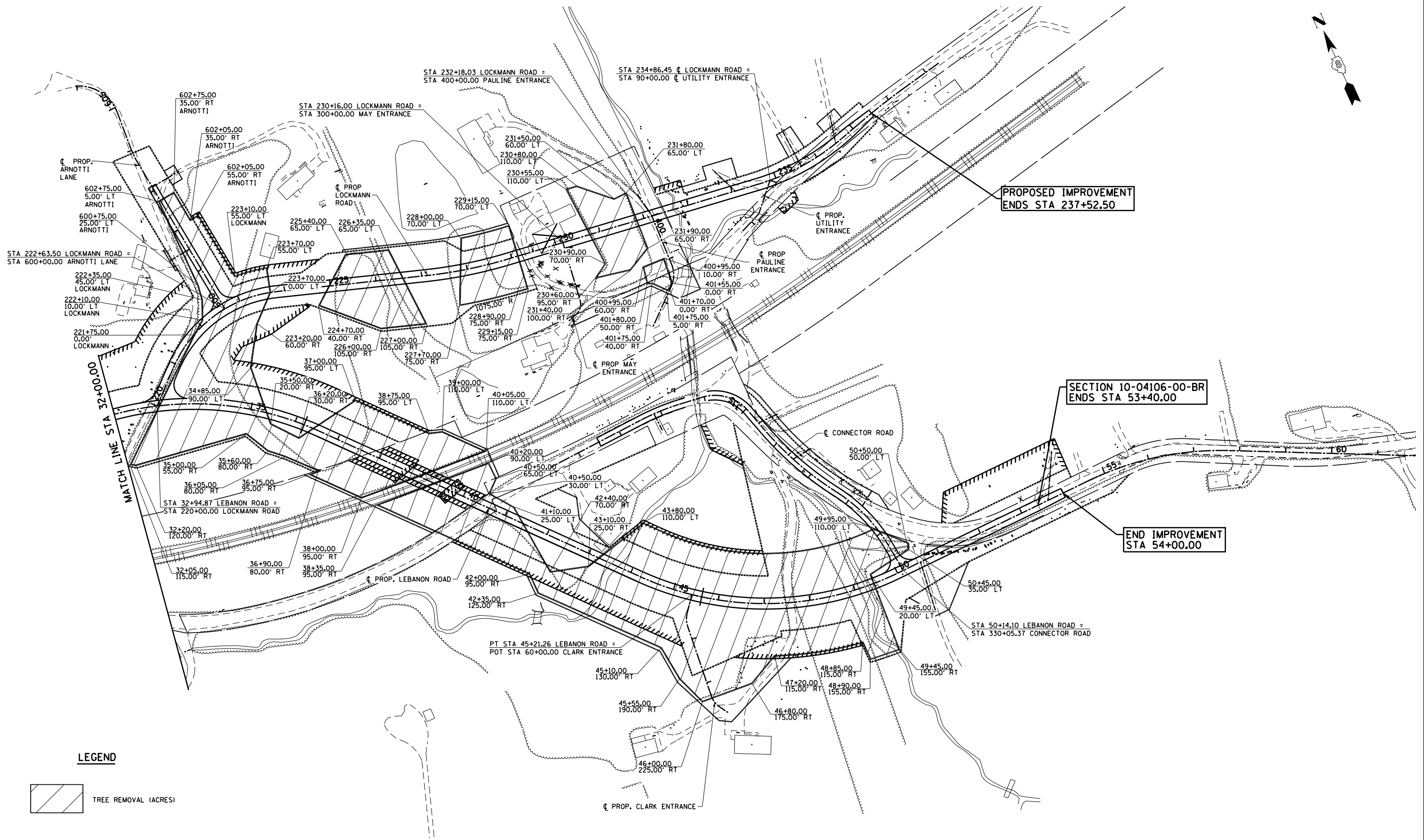
FILE NAME =	USER NAME = 1jackson	DESIGNED - SJC	REVISED -
S:\Projects\409-0027-0HY Lebanon Rd\dmr\Removal_Sheets.dgn		DRAWN - LEC	REVISED -
PLOT SCALE = 40.0000' / in.		CHECKED - LWJ	REVISED -
PLOT DATE = 7/11/2023		DATE - 05-19-22	REVISED -

**COLLINSVILLE TOWNSHIP  
LEBANON ROAD OVER CSX RAILROAD**

<b>REMOVAL PLANS, ARNOTTI LANE</b>	
SCALE: 1"=20'	SHEET NO. 12 OF 12 SHEETS STA. 149+00.00 TO STA. 154+78.81

F.A.S. RTE.	SECTION	COUNTY	TOTAL SHEETS	SHEET NO.
772	10-04106-00-BR	MADISON	435	197
CONTRACT NO. 97790				



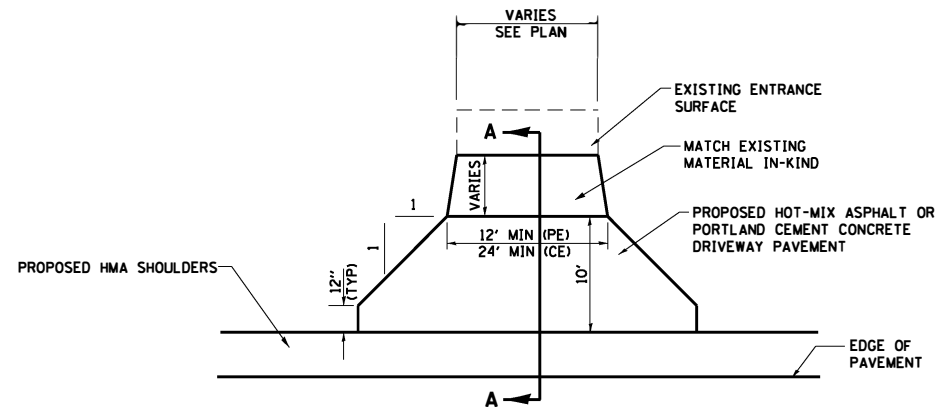


**LEGEND**

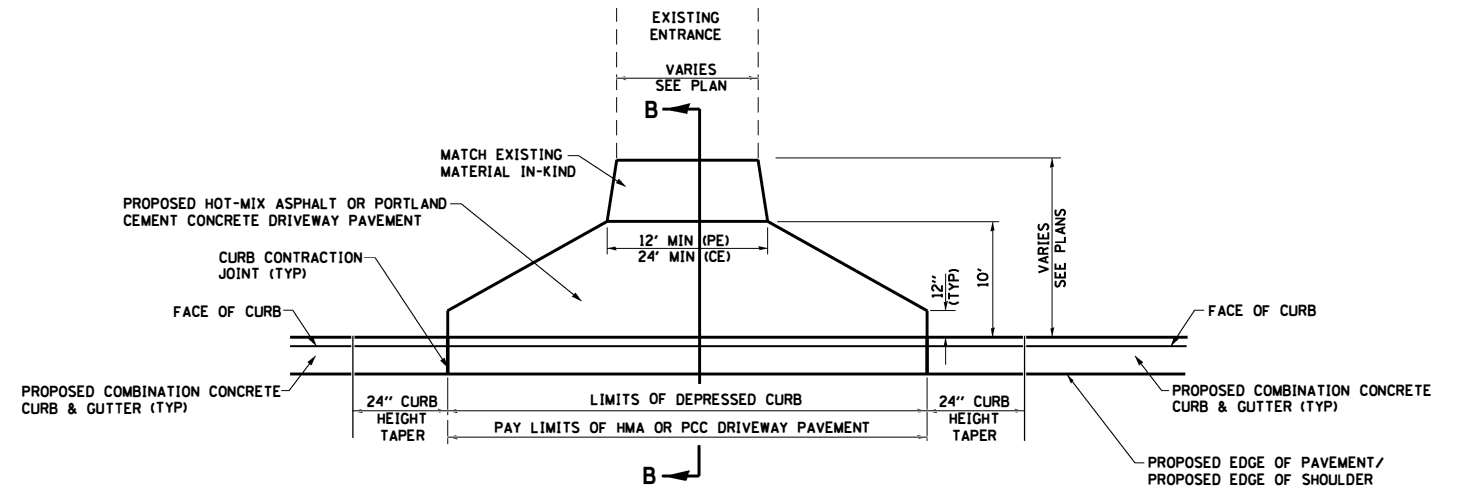
 TREE REMOVAL (ACRES)



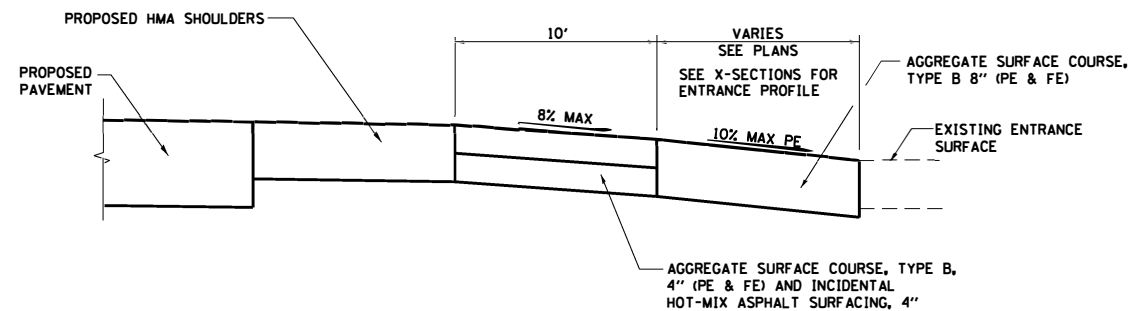
FILE NAME = S:\Projects\409-0027-0HY Lebanon Rd\dgn\Tree Removal.dgn	USER NAME = ljackson	DESIGNED - SJC	REVISED - -	<b>COLLINSVILLE TOWNSHIP LEBANON ROAD OVER CSX RAILROAD</b>	<b>TREE REMOVAL OVERVIEW</b>			F.A.S. RTE. 772	SECTION 10-04106-00-BR	COUNTY MADISON	TOTAL SHEETS 435	SHEET NO. 199
PLOT SCALE = 200.0000' / in.	CHECKED - LWJ	REVISIED - -	REVISIED - -		SCALE:	SHEET NO. 2 OF 2 SHEETS	STA. 32+00.00 TO STA. 54+90.00	CONTRACT NO. 97790				
PLOT DATE = 7/11/2023	DATE - 05-19-22	REVISIED - -	REVISIED - -									



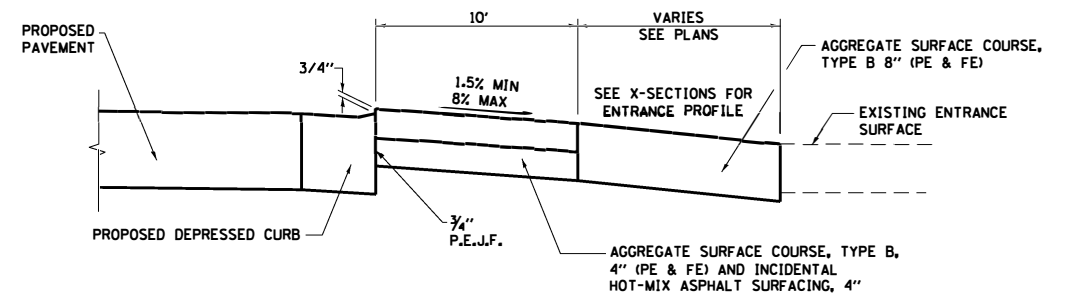
**RECONSTRUCTED TYPICAL PRIVATE ENTRANCE**  
(CONSTRUCT NEW SHOULDER)



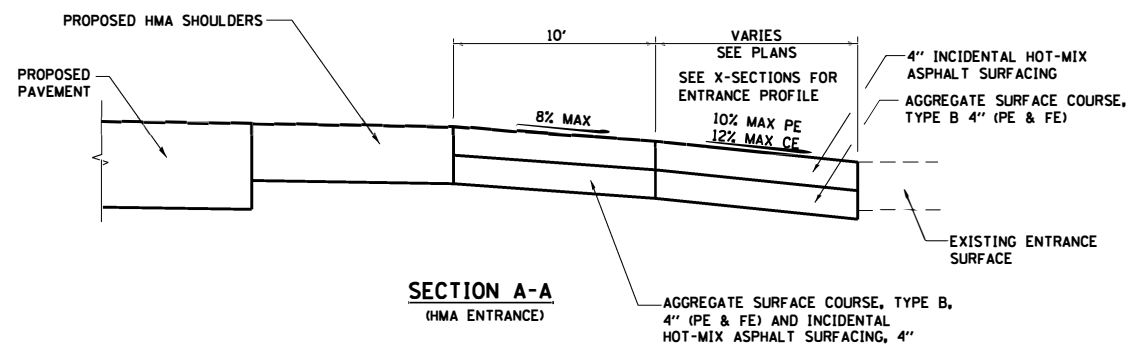
**RECONSTRUCTED TYPICAL PRIVATE ENTRANCE**  
(CONSTRUCT NEW CURB AND GUTTER AND/OR NEW SHOULDER)



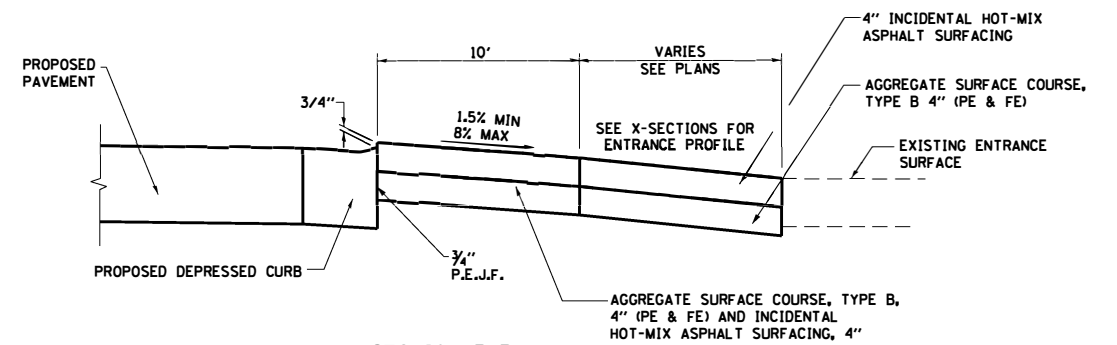
**SECTION A-A**  
(AGGREGATE ENTRANCE)



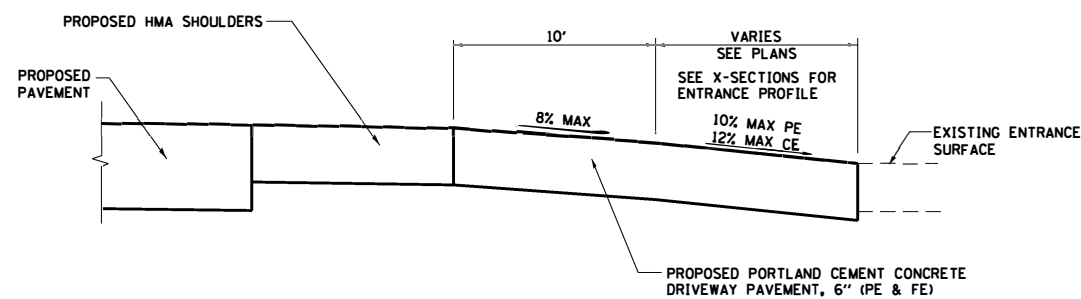
**SECTION B-B**  
(AGGREGATE ENTRANCE)



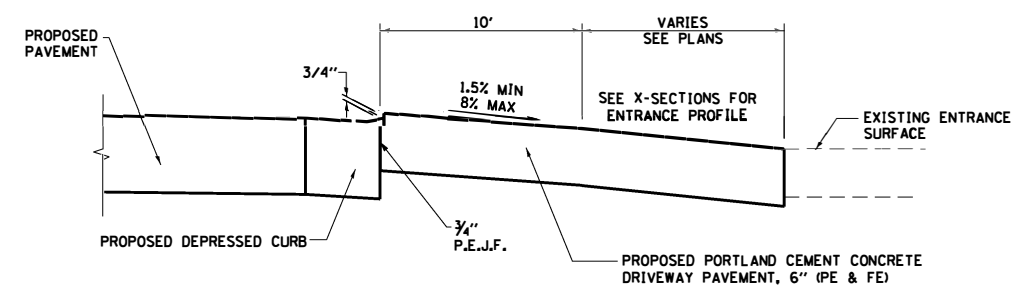
**SECTION A-A**  
(HMA ENTRANCE)



**SECTION B-B**  
(HMA ENTRANCE)



**SECTION A-A**  
(CONCRETE ENTRANCE)



**SECTION B-B**  
(CONCRETE ENTRANCE)

FILE NAME =	USER NAME = lnda	DESIGNED - SJC	REVISED -
S:\Projects\409-0027-0HY Lebanon Rd\dr	Entrance details.dgn	DRAWN - LEC	REVISED -
	PLOT SCALE = 40.0000 ' / in.	CHECKED - LWJ	REVISED -
	PLOT DATE = 6/26/2023	DATE - 05-19-22	REVISED -

**COLLINSVILLE TOWNSHIP  
LEBANON ROAD OVER CSX RAILROAD**

**ENTRANCE DETAILS**

SCALE: SHEET NO. 1 OF 1 SHEETS STA. TO STA.

F.A.S. RTE.	SECTION	COUNTY	TOTAL SHEETS	SHEET NO.
772	10-04106-00-BR	MADISON	435	200
CONTRACT NO. 97790				