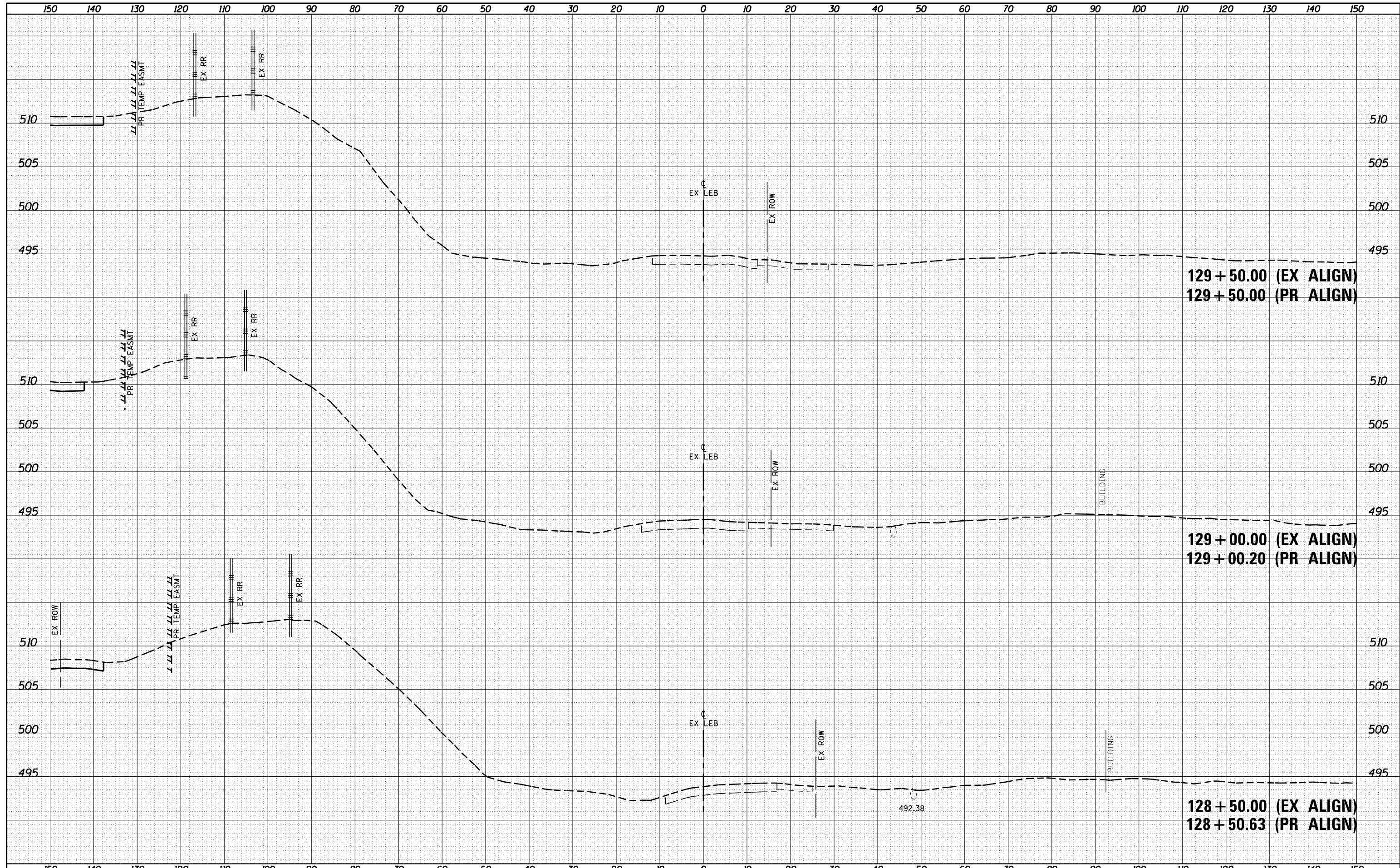


DATE	
BY	
ORIGINAL SURVEY NO.	
SURVEYED	
PLOTTED	
TEMPLATE	
NOTE BOOK	
AREAS CHECKED	

DATE	
BY	
ORIGINAL SURVEY NO.	
SURVEYED	
PLOTTED	
TEMPLATE	
NOTE BOOK	
AREAS CHECKED	



**129 + 50.00 (EX ALIGN)**  
**129 + 50.00 (PR ALIGN)**

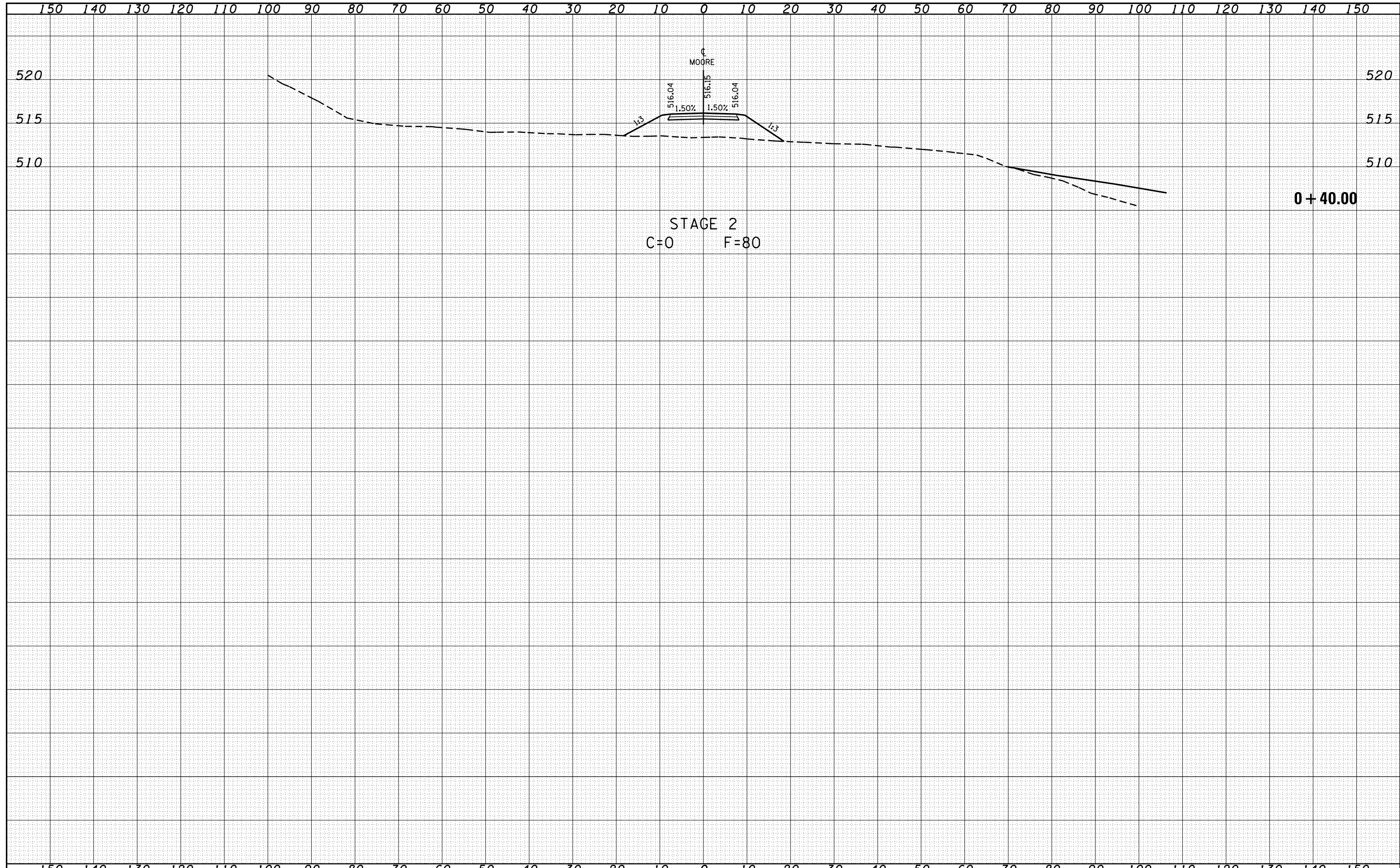
**129 + 00.00 (EX ALIGN)**  
**129 + 00.20 (PR ALIGN)**

**128 + 50.00 (EX ALIGN)**  
**128 + 50.63 (PR ALIGN)**

FILE NAME =	USER NAME = lnda	DESIGNED - SJC	REVISÉD -	<b>COLLINSVILLE TOWNSHIP</b> <b>LEBANON ROAD OVER CSX RAILROAD</b>	<b>CROSS SECTIONS - CUL-DE-SAC</b> <b>STA 128+39.00 EXISTING LEBANON ROAD</b>	F.A.S. RTE.	SECTION	COUNTY	TOTAL SHEETS	SHEET NO.	
S:\Projects\409-0027-0HY Lebanon Rd\dgn\sshE\Lebanon.dgn	PLLOT SCALE = 20.0000' / in.	DRAWN - LEC	REVISÉD -			772	10-04106-00-BR	MADISON	435	401	
Default	PLLOT DATE = 6/26/2023	CHECKED - LWJ	REVISÉD -			CONTRACT NO. 97790					
		DATE - 05-19-22	REVISÉD -			SCALE: 1"=10'	SHEET 5 OF 5 SHEETS	STA. 128+50.00 TO STA. 129+50.00			

DATE	
BY	
SURVEYED	
PLOTTED	
TEMPLATE	
AREAS	
CHECKED	
FINAL SURVEY	
NOTE BOOK	
NO.	

DATE	
BY	
SURVEYED	
PLOTTED	
TEMPLATE	
AREAS	
CHECKED	
ORIGINAL SURVEY	
NOTE BOOK	
NO.	



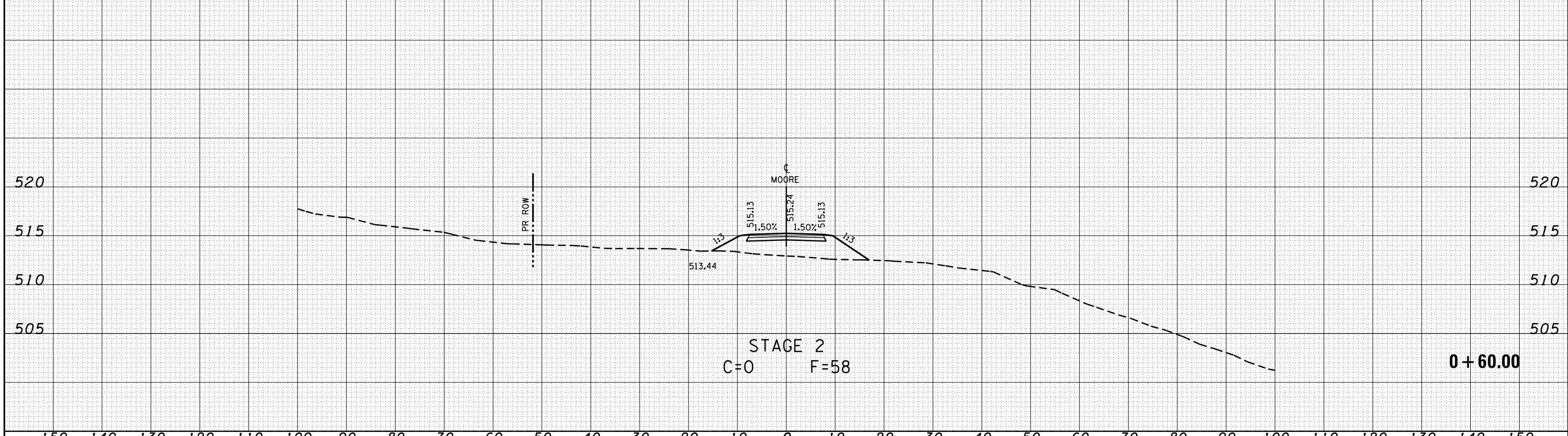
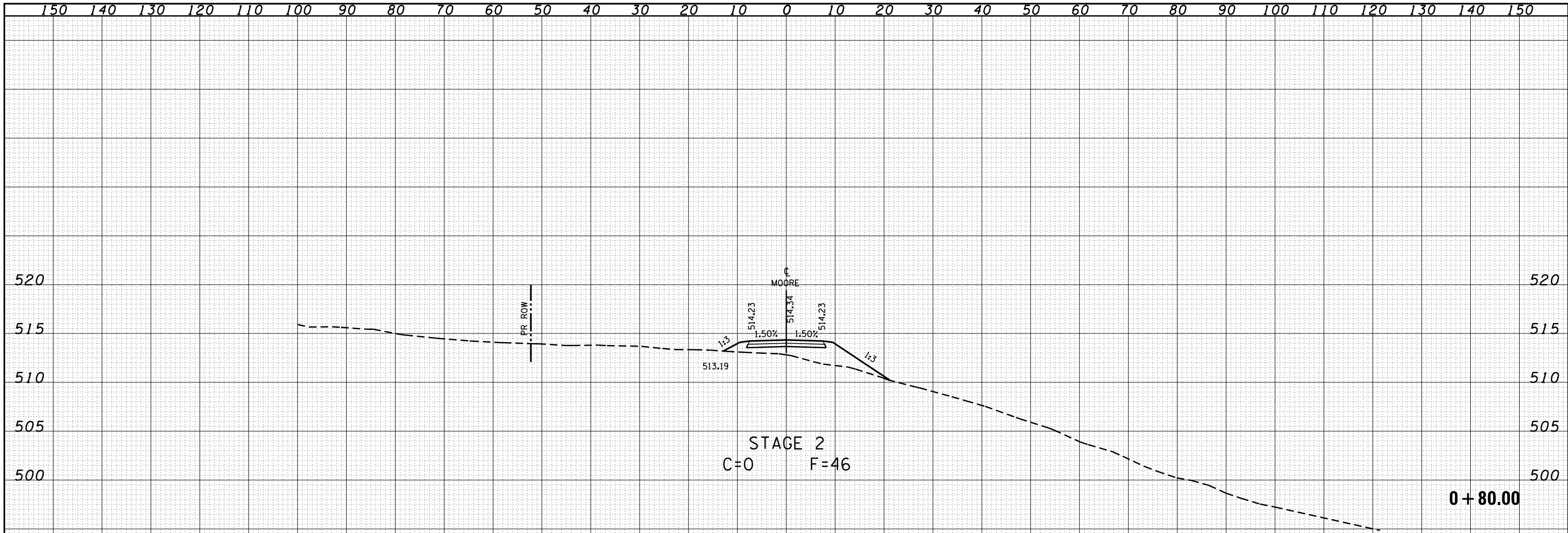
STAGE 2  
C=0 F=80

0 + 40.00

FILE NAME =	USER NAME = lnda	DESIGNED - SJC	REVISED -	<b>COLLINSVILLE TOWNSHIP</b> <b>LEBANON ROAD OVER CSX RAILROAD</b>	<b>CROSS SECTIONS - MOORE ENTRANCE</b> <b>STA 27+50.00 PROPOSED LEBANON ROAD</b>	F.A.S. RTE.	SECTION	COUNTY	TOTAL SHEETS	SHEET NO.	
#FILE#	PLOT SCALE = 20.0000' / in.	DRAWN - LEC	REVISED -			772	10-04106-00-BR	MADISON	435	402	
	PLOT DATE = 6/26/2023	CHECKED - LWJ	REVISED -			CONTRACT NO. 97790					
		DATE - 05-19-22	REVISED -			SCALE: 1"=10'	SHEET NO. 1 OF 8 SHEETS	STA. +00.00	TO STA. +40.00		

BY	DATE

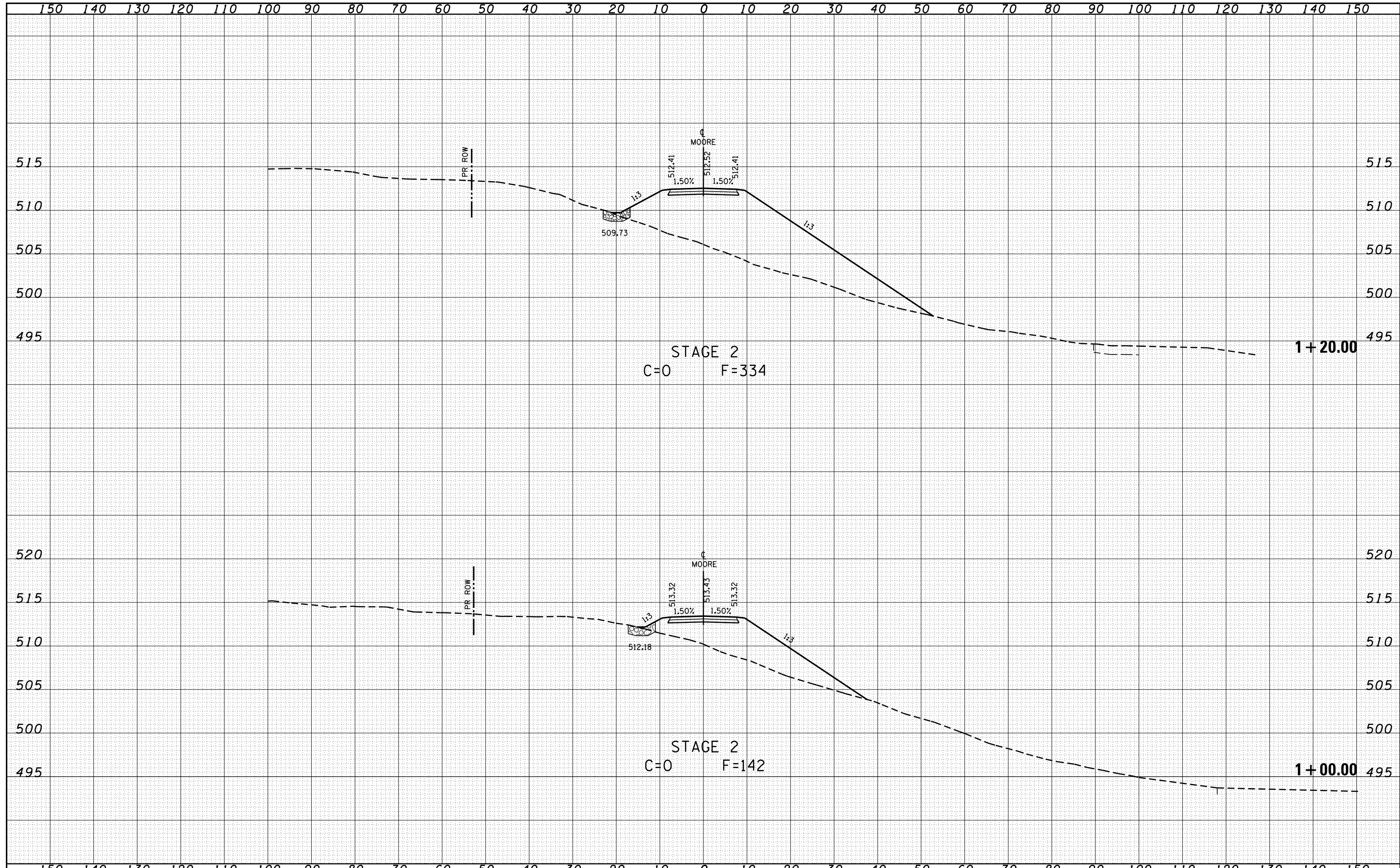
BY	DATE



FILE NAME =	USER NAME = lnda	DESIGNED - SJC	REVISÉD -	<b>COLLINSVILLE TOWNSHIP</b> <b>LEBANON ROAD OVER CSX RAILROAD</b>				<b>CROSS SECTIONS - MOORE ENTRANCE</b> <b>STA 27+50.00 PROPOSED LEBANON ROAD</b>				F.A.S. RTÉ.	SECTION	COUNTY	TOTAL SHEETS	SHEET NO.
#FILE#		DRAWN - LEC	REVISÉD -					772	10-04106-00-BR	MADISON	435	403				
		CHECKED - LWJ	REVISÉD -					SCALE: 1"=10'    SHEET NO. 2 OF 8 SHEETS    STA. +60.00 TO STA. +80.00				<b>CONTRACT NO. 97790</b>				
		DATE - 05-19-22	REVISÉD -													

DATE	
BY	
SURVEYED	
PLOTTED	
TEMPLATE	
AREAS	
CHECKED	
FINAL SURVEY	
NOTE BOOK	
NO.	

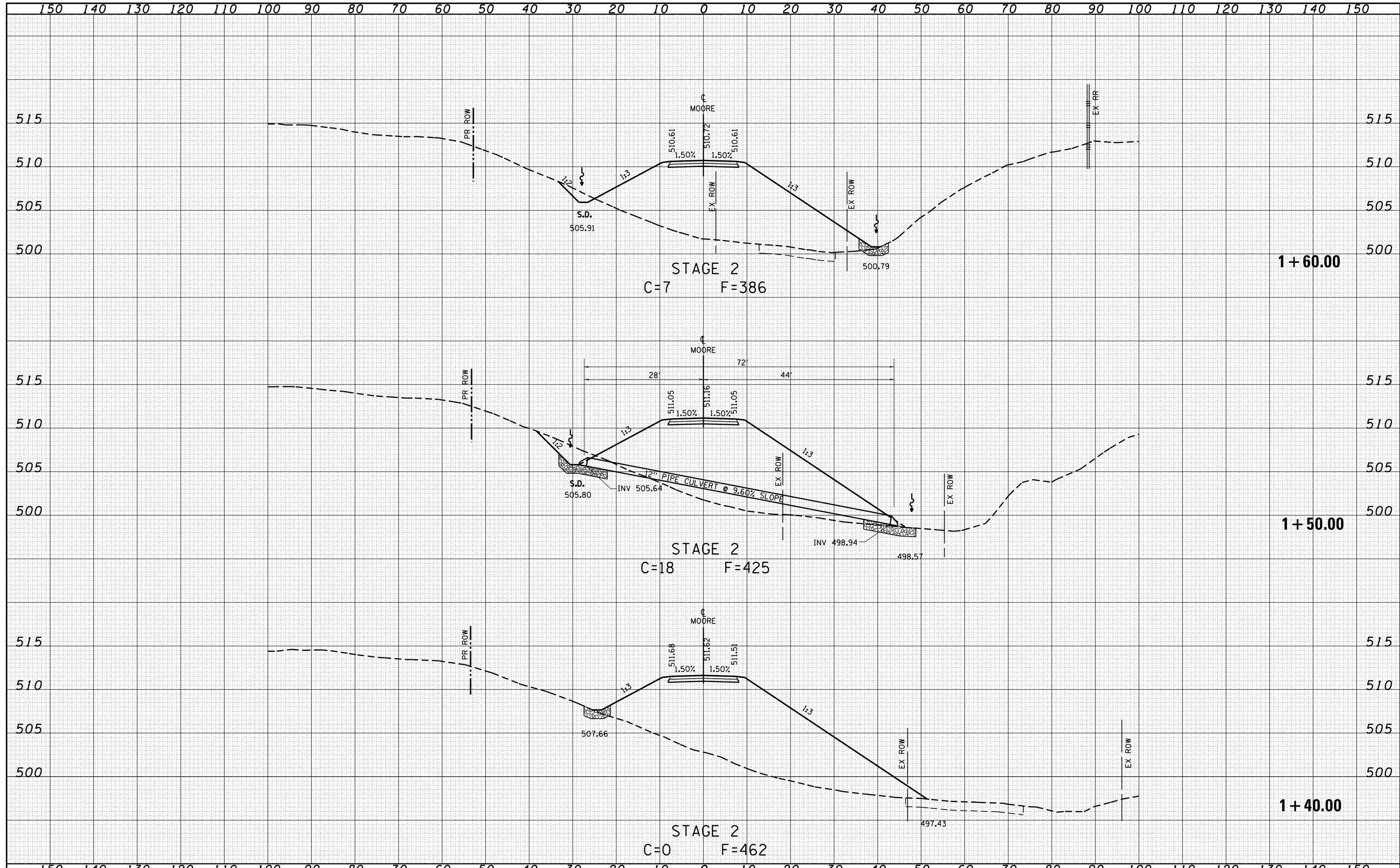
DATE	
BY	
SURVEYED	
PLOTTED	
TEMPLATE	
AREAS	
CHECKED	
ORIGINAL SURVEY	
NOTE BOOK	
NO.	



FILE NAME =	USER NAME = lnda	DESIGNED - SJC	REVISÉD -	<b>COLLINSVILLE TOWNSHIP</b> <b>LEBANON ROAD OVER CSX RAILROAD</b>	<b>CROSS SECTIONS - MOORE ENTRANCE</b> <b>STA 27+50.00 PROPOSED LEBANON ROAD</b>			F.A.S. RTÉ.	SECTION	COUNTY	TOTAL SHEETS	SHEET NO.
#FILE#		DRAWN - LEC	REVISÉD -		772	10-04106-00-BR	MADISON	435	404			
		CHECKED - LWJ	REVISÉD -		<b>CONTRACT NO. 97790</b>							
		DATE - 05-19-22	REVISÉD -		SCALE: 1"=10'	SHEET NO. 3 OF 8 SHEETS	STA. 1+00.00	TO STA. 1+20.00				

DATE	
BY	
SURVEYED	
PLOTTED	
TEMPLATE	
AREAS	
CHECKED	
NO.	

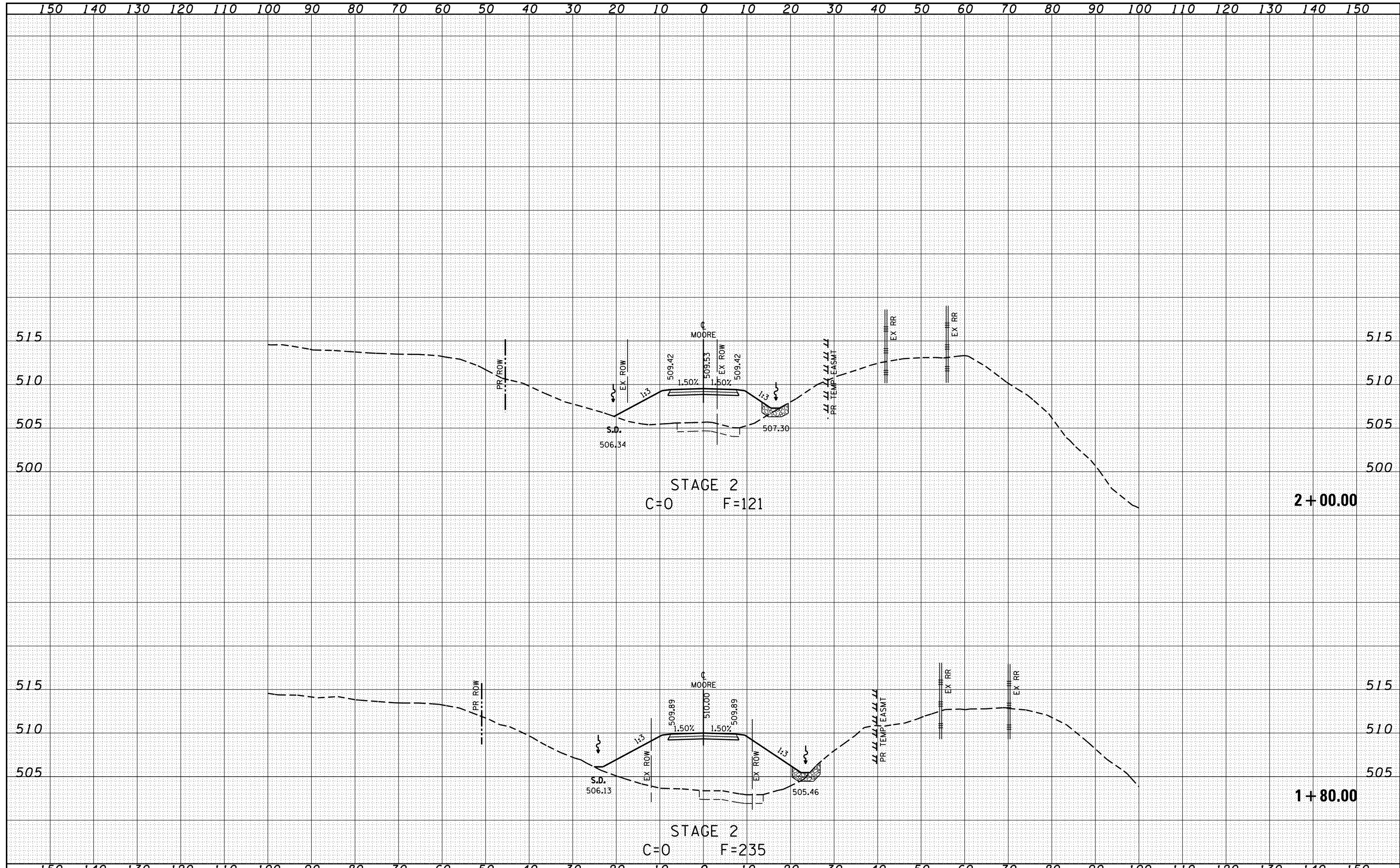
DATE	
BY	
SURVEYED	
PLOTTED	
TEMPLATE	
AREAS	
CHECKED	
NO.	



FILE NAME =	USER NAME = lnda	DESIGNED - SJC	REVISÉD -	<b>COLLINSVILLE TOWNSHIP</b> <b>LEBANON ROAD OVER CSX RAILROAD</b>	<b>CROSS SECTIONS - MOORE ENTRANCE</b> <b>STA 27+50.00 PROPOSED LEBANON ROAD</b>			F.A.S. RTÉ.	SECTION	COUNTY	TOTAL SHEETS	SHEET NO.
#FILE#		DRAWN - LEC	REVISÉD -		772	10-04106-00-BR	MADISON	435	405			
		CHECKED - LWJ	REVISÉD -		<b>CONTRACT NO. 97790</b>							
		DATE - 05-19-22	REVISÉD -		SCALE: 1"=10'	SHEET NO. 4 OF 8 SHEETS	STA. 1+40.00 TO STA. 1+60.00					

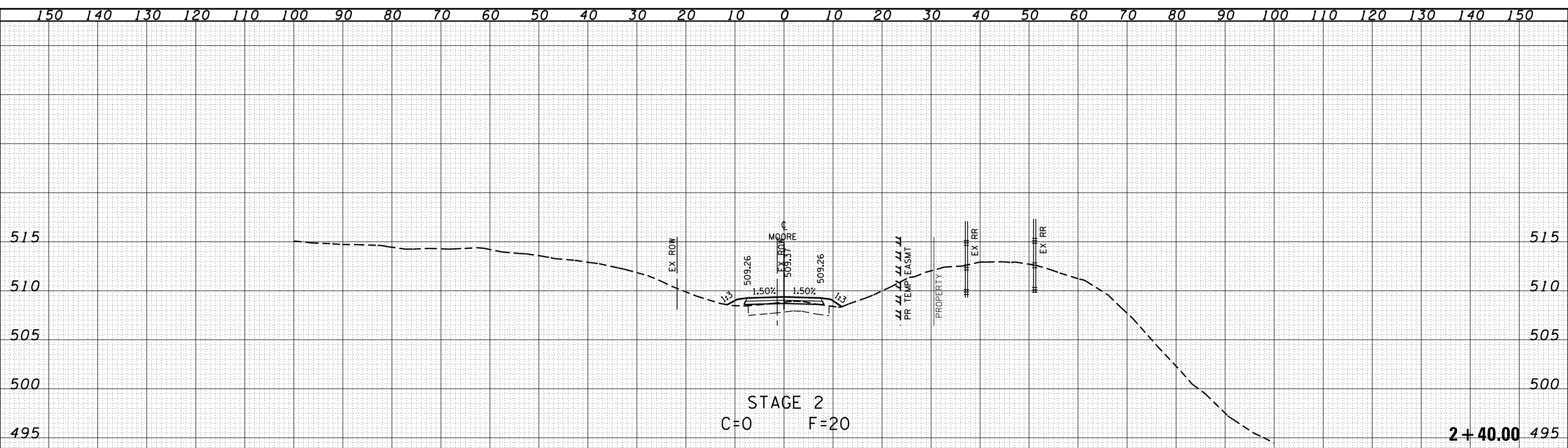
DATE	
BY	
FINAL SURVEY	SURVEYED
NOTE BOOK NO.	PLOTTED
	TEMPLATE
	AREAS CHECKED

DATE	
BY	
ORIGINAL SURVEY	SURVEYED
NOTE BOOK NO.	PLOTTED
	TEMPLATE
	AREAS CHECKED

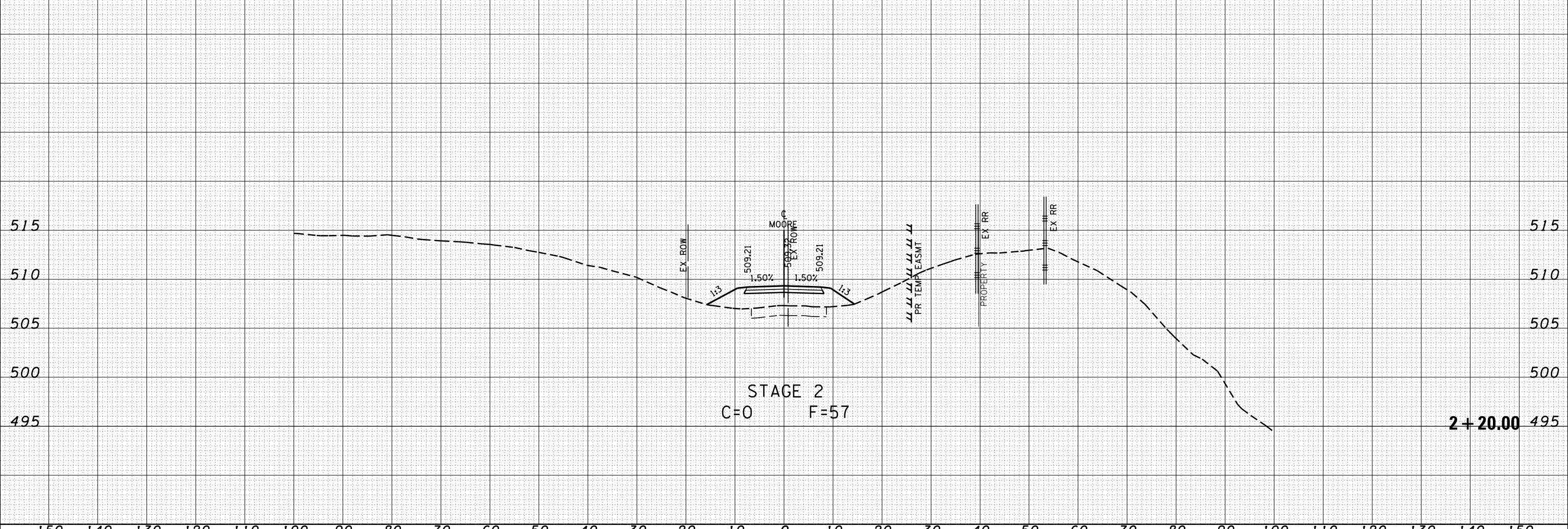


FILE NAME =	USER NAME = lnda	DESIGNED - SJC	REVISÉD -	<b>COLLINSVILLE TOWNSHIP</b> <b>LEBANON ROAD OVER CSX RAILROAD</b>	<b>CROSS SECTIONS - MOORE ENTRANCE</b> <b>STA 27+50.00 PROPOSED LEBANON ROAD</b>	F.A.S. RTE. = 772	SECTION = 10-04106-00-BR	COUNTY = MADISON	TOTAL SHEETS = 435	SHEET NO. = 406		
#FILE#	PLOT SCALE = 20.0000' / in.	CHECKED - LWJ	REVISÉD -			SCALE: 1"=10'	SHEET NO. 5 OF 8 SHEETS	STA. 1+80.00	TO STA. 2+00.00	CONTRACT NO. 97790		
	PLOT DATE = 6/26/2023	DATE - 05-19-22	REVISÉD -									

DATE	
BY	
SURVEYED	
PLOTTED	
TEMPLATE	
AREAS	
CHECKED	
NO.	



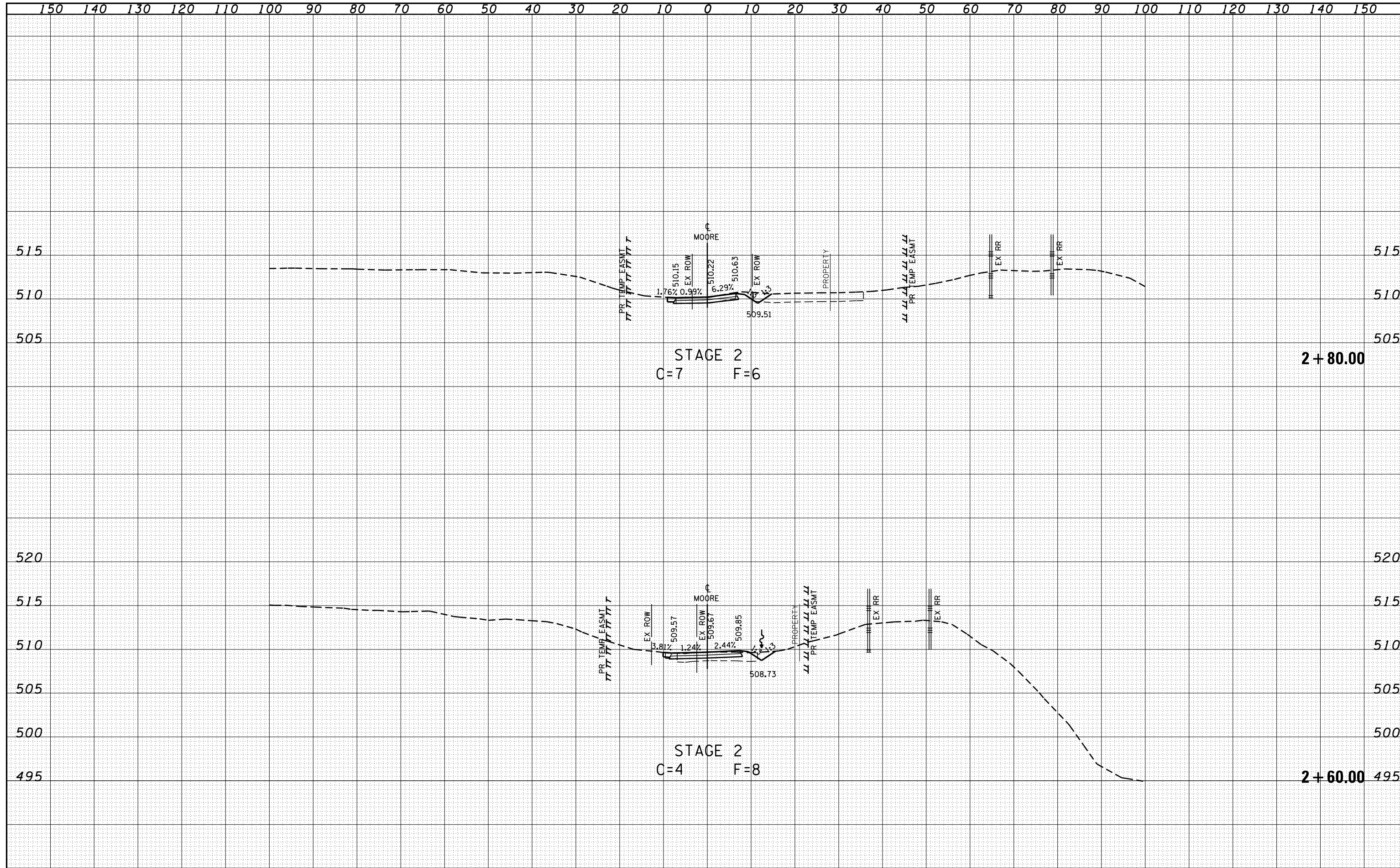
DATE	
BY	
SURVEYED	
PLOTTED	
TEMPLATE	
AREAS	
CHECKED	
NO.	



FILE NAME =	USER NAME = lnda	DESIGNED - SJC	REVISED -	<b>COLLINSVILLE TOWNSHIP LEBANON ROAD OVER CSX RAILROAD</b>	<b>CROSS SECTIONS - MOORE ENTRANCE STA 27+50.00 PROPOSED LEBANON ROAD</b>			F.A.S RTE.	SECTION	COUNTY	TOTAL SHEETS	SHEET NO.
#FILE#		DRAWN - LEC	REVISED -		772	10-04106-00-BR	MADISON	435	407			
		CHECKED - LWJ	REVISED -		<b>CONTRACT NO. 97790</b>							
		DATE - 05-19-22	REVISED -		SCALE: 1"=10'	SHEET NO. 6 OF 8 SHEETS	STA. 2+20.00 TO STA. 2+40.00					

DATE	
BY	
FINAL SURVEY	SURVEYED
NOTE BOOK	PLOTTED
NO.	TEMPLATE
	AREAS
	CHECKED

DATE	
BY	
ORIGINAL SURVEY	SURVEYED
NOTE BOOK	PLOTTED
NO.	TEMPLATE
	AREAS
	CHECKED

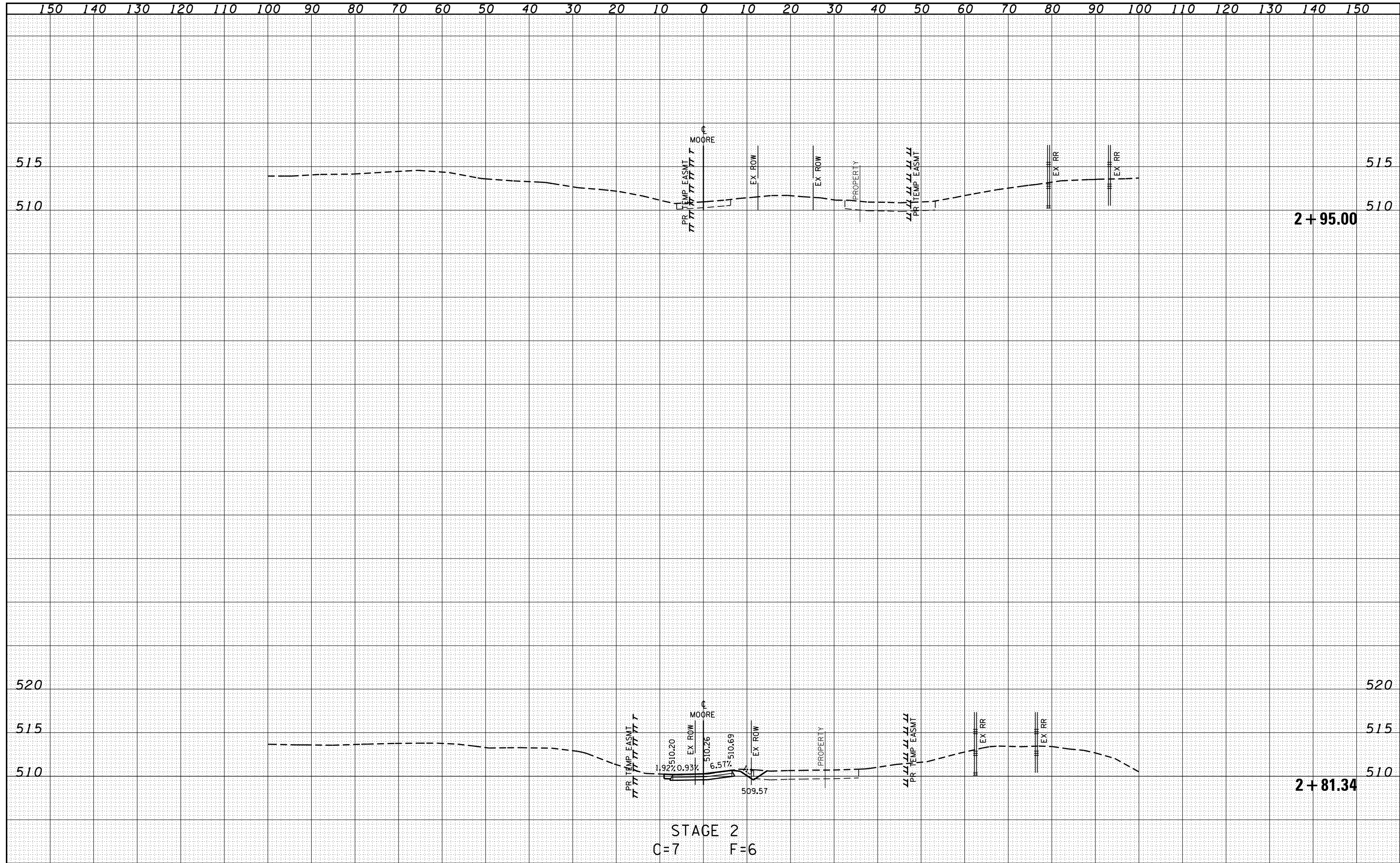


FILE NAME =	USER NAME = lnda	DESIGNED - SJC	REVISD -	<b>COLLINSVILLE TOWNSHIP</b> <b>LEBANON ROAD OVER CSX RAILROAD</b>	<b>CROSS SECTIONS - MOORE ENTRANCE</b> <b>STA 27+50.00 PROPOSED LEBANON ROAD</b>			F.A.S. RTE.	SECTION	COUNTY	TOTAL SHEETS	SHEET NO.
#FILE#		DRAWN - LEC	REVISD -		772	10-04106-00-BR	MADISON	435	408			
	PLOT SCALE = 20.0000' / in.	CHECKED - LWJ	REVISD -		SCALE: 1"=10'    SHEET NO. 7 OF 8 SHEETS    STA. 2+60.00 TO STA. 2+80.00				<b>CONTRACT NO. 97790</b>			
	PLOT DATE = 6/26/2023	DATE - 05-19-22	REVISD -									



DATE	
BY	
ORIGINAL SURVEY	
SURVEYED	
PLOTTED	
TEMPLATE	
AREAS	
CHECKED	
NO.	

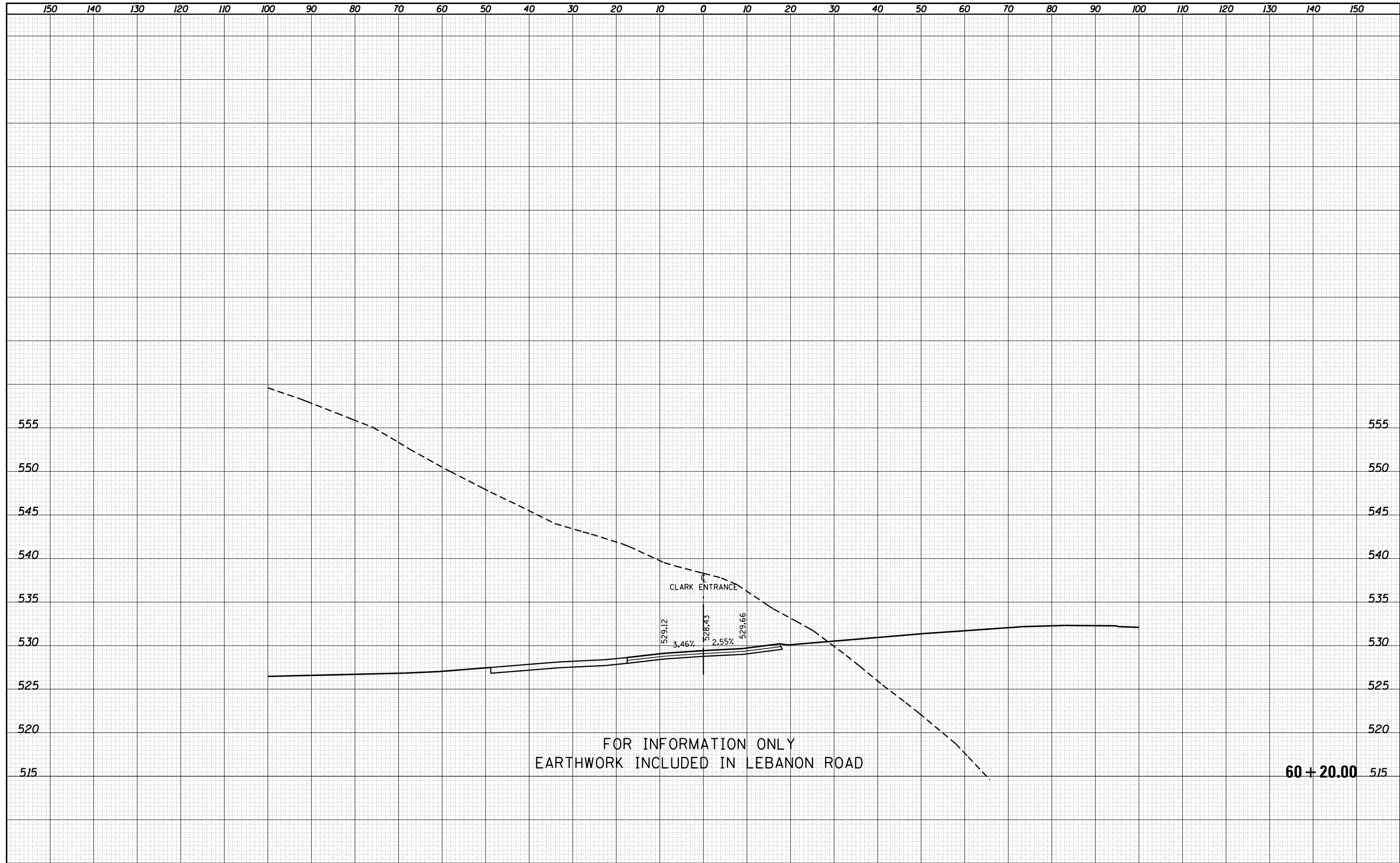
DATE	
BY	
ORIGINAL SURVEY	
SURVEYED	
PLOTTED	
TEMPLATE	
AREAS	
CHECKED	
NO.	



FILE NAME =	USER NAME = lnda	DESIGNED - SJC	REVISÉD -	<b>COLLINSVILLE TOWNSHIP</b> <b>LEBANON ROAD OVER CSX RAILROAD</b>	<b>CROSS SECTIONS - MOORE ENTRANCE</b> <b>STA 27+50.00 PROPOSED LEBANON ROAD</b>	F.A.S. RTE.	SECTION	COUNTY	TOTAL SHEETS	SHEET NO.	
#FILE#	PLOT SCALE = 20.0000' / in.	DRAWN - LEC	REVISÉD -			772	10-04106-00-BR	MADISON	435	409	
	PLOT DATE = 6/26/2023	CHECKED - LWJ	REVISÉD -			CONTRACT NO. 97790					
		DATE - 05-19-22	REVISÉD -			SCALE: 1"=10'	SHEET NO. 8 OF 8 SHEETS	STA. 2+81.34	TO STA. 2+95.00		

DATE	
BY	
SURVEYED	
PLOTTED	
TEMPLATE	
AREAS	
CHECKED	
FINAL SURVEY	
NOTE BOOK	
NO.	

DATE	
BY	
SURVEYED	
PLOTTED	
TEMPLATE	
AREAS	
CHECKED	
ORIGINAL SURVEY	
NOTE BOOK	
NO.	



FILE NAME =  
 S:\Projects\409-0027-0HY Lebanon Rd\dgn\ksshC  
 orkEntrance.dgn

USER NAME = lnda  
 DESIGNED - SJC  
 DRAWN - LEC  
 CHECKED - LWJ  
 DATE - 05-19-22

REVISIED -  
 REVISIED -  
 REVISIED -  
 REVISIED -

**STATE OF ILLINOIS  
 DEPARTMENT OF TRANSPORTATION**

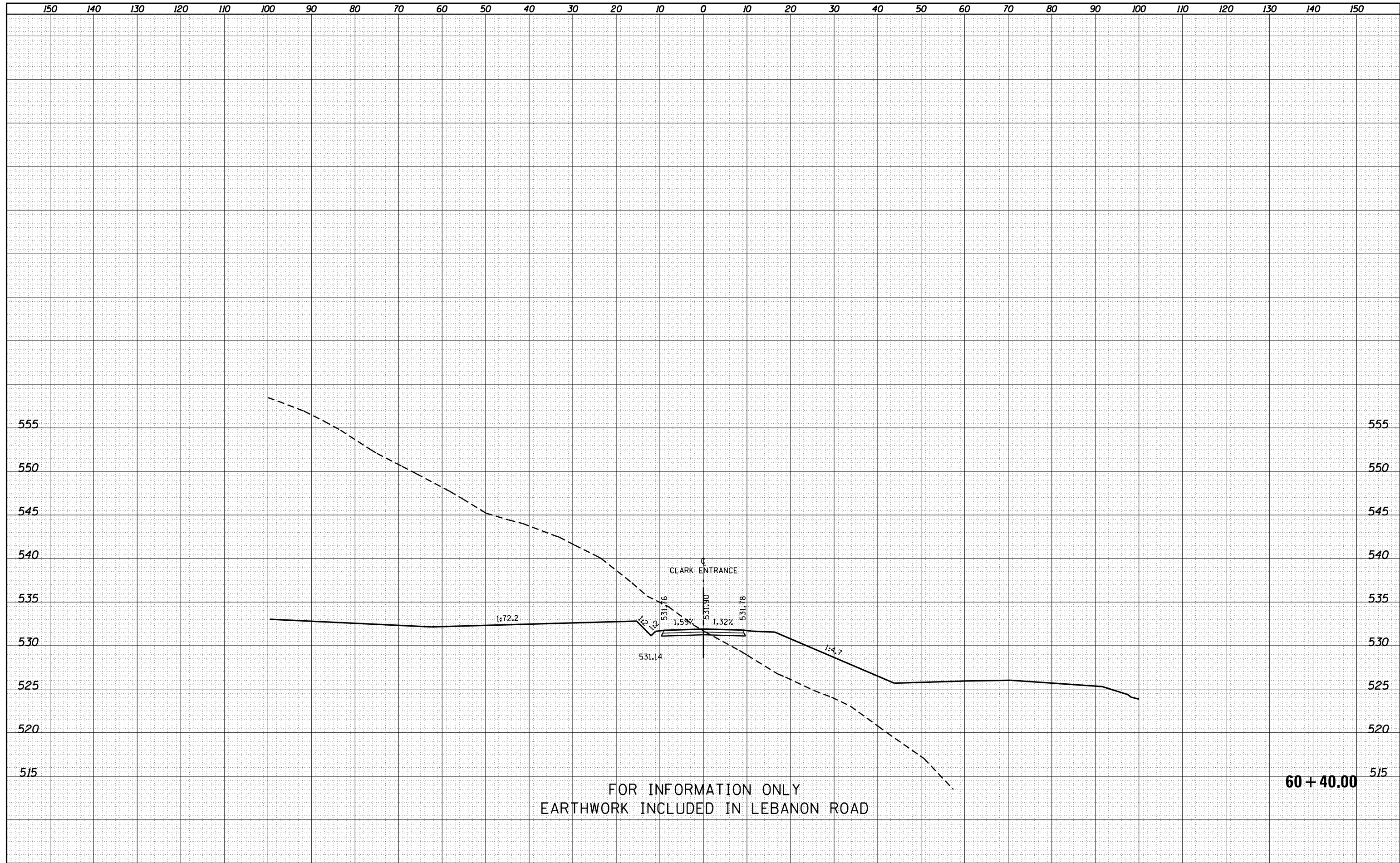
**CROSS SECTIONS CLARK ENTRANCE**  
 SCALE: SHEET 1 OF 9 SHEETS STA. 60+20.00 TO STA. 60+20.00

F.A. RTE.	SECTION	COUNTY	TOTAL SHEETS	SHEET NO.
772	10-04106-00-BR	MADISON	435	410
CONTRACT NO. 97790				

**60 + 20.00** 515

DATE	
BY	
SURVEYED	
PLOTTED	
TEMPLATE	
AREAS	
CHECKED	
FINAL SURVEY	
NOTE BOOK	
NO.	

DATE	
BY	
SURVEYED	
PLOTTED	
TEMPLATE	
AREAS	
CHECKED	
ORIGINAL SURVEY	
NOTE BOOK	
NO.	



60 + 40.00

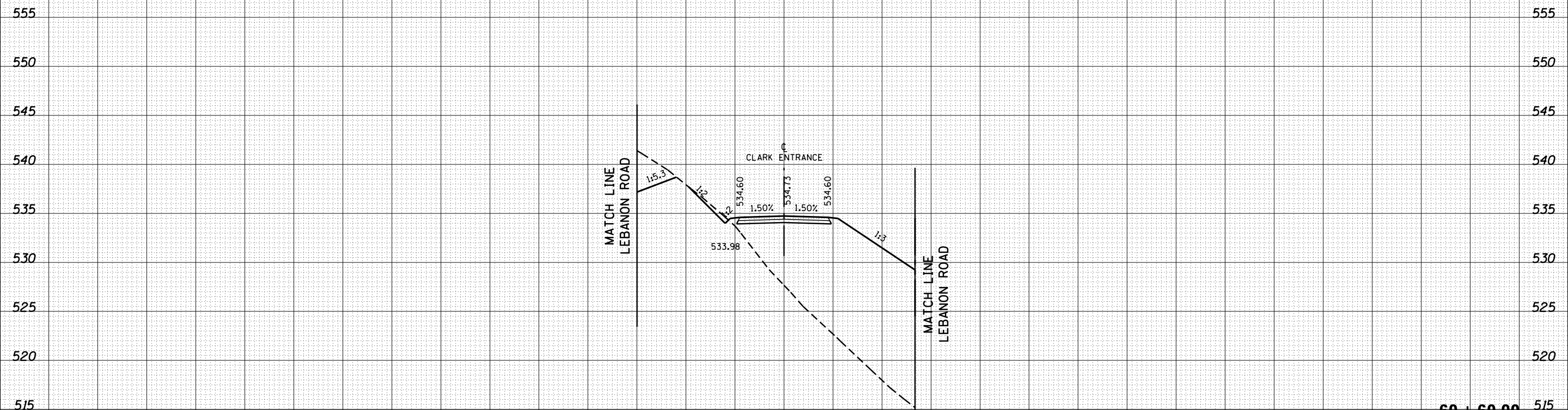
FOR INFORMATION ONLY  
EARTHWORK INCLUDED IN LEBANON ROAD

FILE NAME =	USER NAME = lnda	DESIGNED - SJC	REVISED -	<b>STATE OF ILLINOIS</b> <b>DEPARTMENT OF TRANSPORTATION</b>	<b>CROSS SECTIONS CLARK ENTRANCE</b>			F.A. RTE.	SECTION	COUNTY	TOTAL SHEETS	SHEET NO.
S:\Projects\409-0027-0HY Lebanon Rd\dgn\ksshCorkEntrance.dgn	DRAWN - LEC	REVISED -	772					10-04106-00-BR	MADISON	435	411	
Default	PLOT SCALE = 20.0000' / in.	CHECKED - LWJ	REVISED -		CONTRACT NO. 97790							
	PLOT DATE = 6/26/2023	DATE - 05-19-22	REVISED -		SCALE:	SHEET 2 OF 9 SHEETS	STA. 60+40.00 TO STA. 60+40.00					

150 140 130 120 110 100 90 80 70 60 50 40 30 20 10 0 10 20 30 40 50 60 70 80 90 100 110 120 130 140 150

DATE	
BY	
SURVEYED	
PLOTTED	
TEMPLATE	
AREAS	
CHECKED	
FINAL SURVEY	
NOTE BOOK	
NO.	

DATE	
BY	
SURVEYED	
PLOTTED	
TEMPLATE	
AREAS	
CHECKED	
ORIGINAL SURVEY	
NOTE BOOK	
NO.	

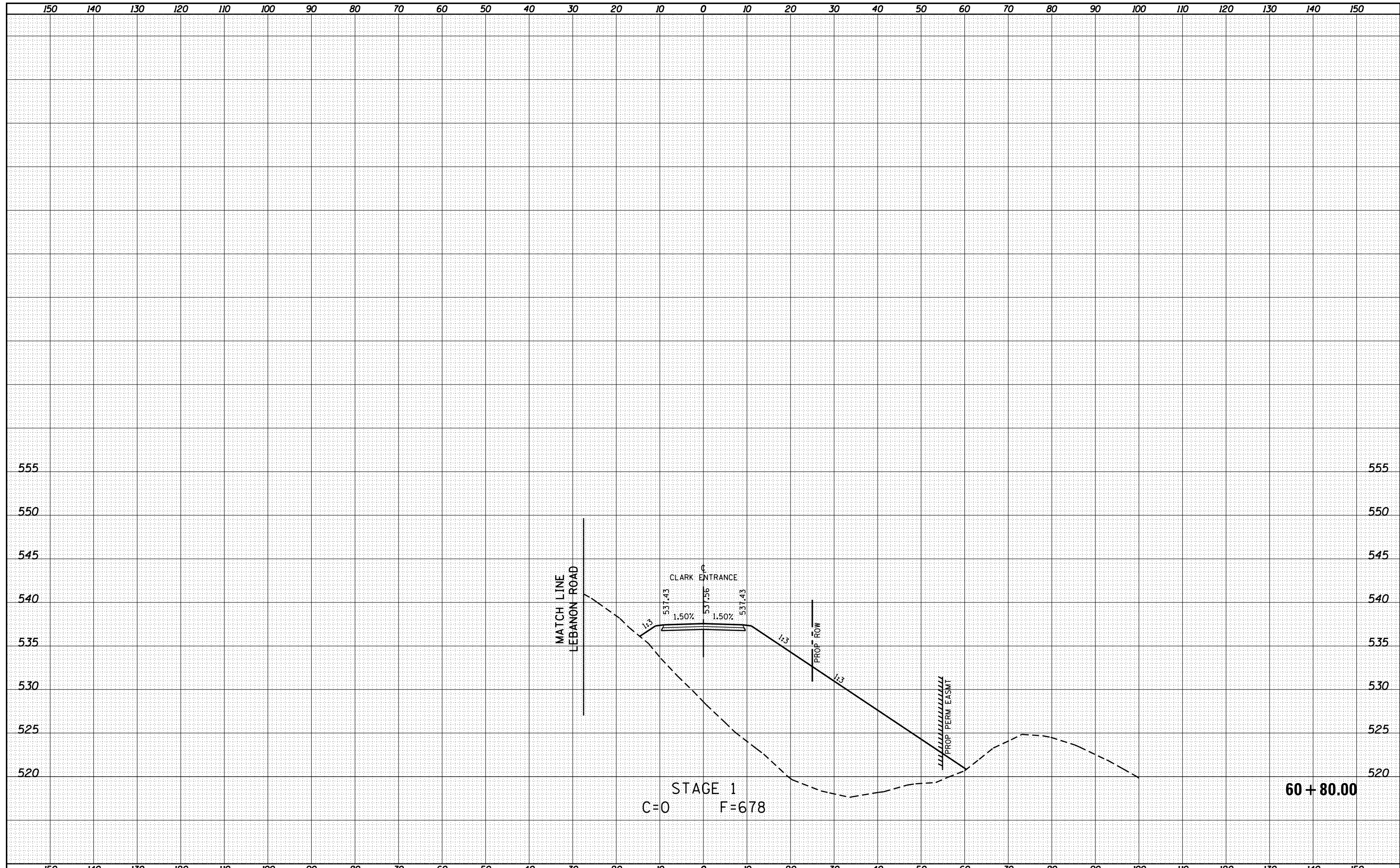


60 + 60.00

FILE NAME =	USER NAME = lnda	DESIGNED - SJC	REVISED -	<p align="center"><b>STATE OF ILLINOIS</b> <b>DEPARTMENT OF TRANSPORTATION</b></p> <p align="center"><b>CROSS SECTIONS CLARK ENTRANCE</b></p>	F.A. RTE.	SECTION	COUNTY	TOTAL SHEETS	SHEET NO.
S:\Projects\409-0027-0HY Lebanon Rd\dgn\ksshClarkEntrance.dgn		DRAWN - LEC	REVISED -		772	10-04106-00-BR	MADISON	435	412
Default		CHECKED - LWJ	REVISED -		CONTRACT NO. 97790				
		DATE - 05-19-22	REVISED -		SCALE:	SHEET 3	OF 9 SHEETS	STA. 60+60.00	TO STA. 60+60.00

FINAL SURVEY	SURVEYED	DATE
NOTE BOOK	PLOTTED	BY
NO.	TEMPLATE	
	AREAS	
	CHECKED	

ORIGINAL SURVEY	SURVEYED	DATE
NOTE BOOK	PLOTTED	BY
NO.	TEMPLATE	
	AREAS	
	CHECKED	



FILE NAME =  
 S:\Projects\409-0027-0HY Lebanon Rd\dgn\ssshClarkEntrance.dgn

USER NAME = lnda  
 DESIGNED - SJC  
 DRAWN - LEC  
 CHECKED - LWJ  
 DATE - 05-19-22

REVISIED -  
 REVISIED -  
 REVISIED -  
 REVISIED -

**STATE OF ILLINOIS  
 DEPARTMENT OF TRANSPORTATION**

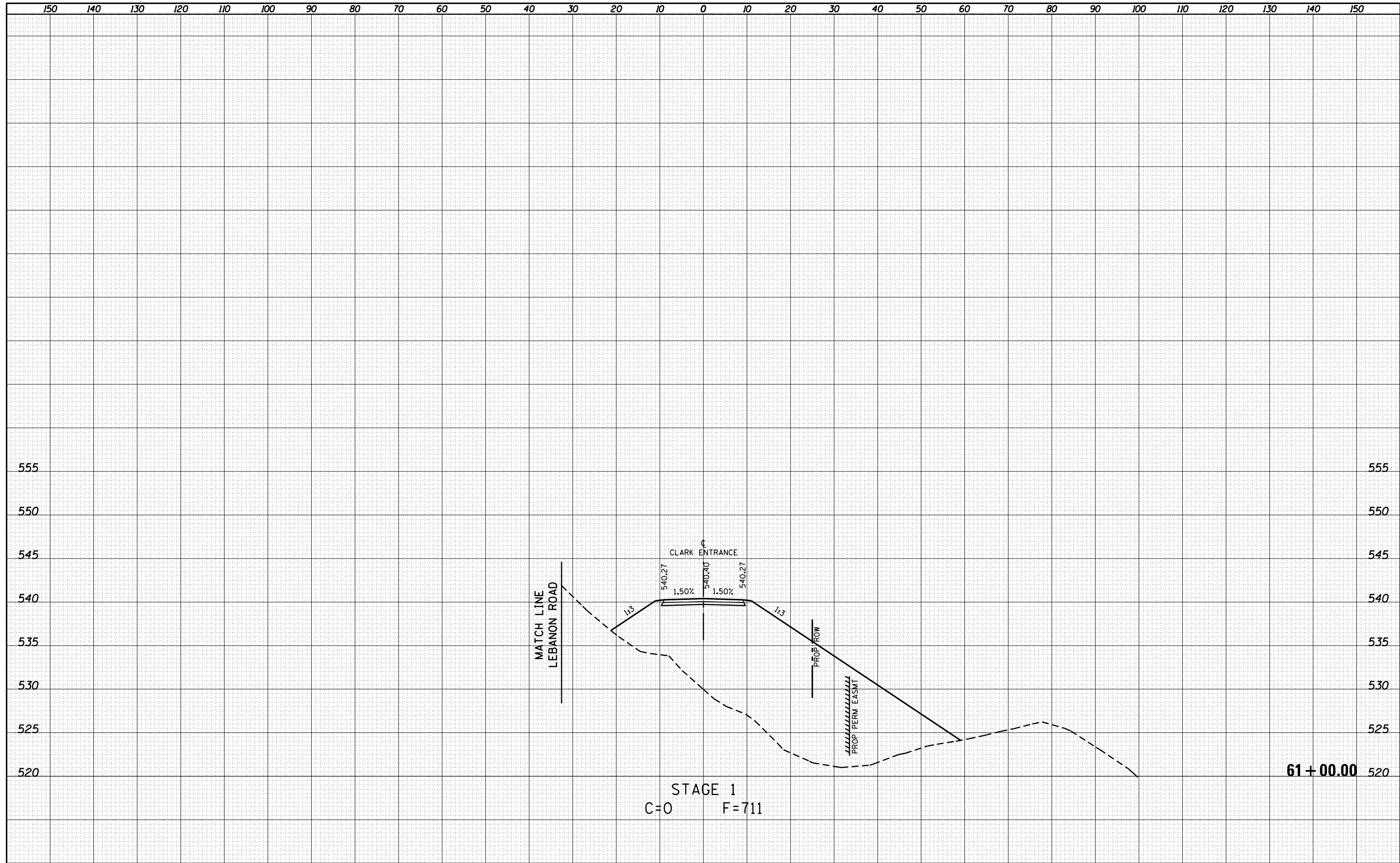
**CROSS SECTIONS CLARK ENTRANCE**

SCALE: SHEET 4 OF 9 SHEETS STA. 60+80.00 TO STA. 60+97.00

F.A. RTE.	SECTION	COUNTY	TOTAL SHEETS	SHEET NO.
772	10-04106-00-BR	MADISON	435	413
CONTRACT NO. 97790				

BY	DATE
FINAL SURVEY	SURVEYED
NOTE BOOK	PLOTTED
	TEMPLATE
	AREAS
	CHECKED

BY	DATE
ORIGINAL SURVEY	SURVEYED
NOTE BOOK	PLOTTED
	TEMPLATE
	AREAS
	CHECKED



FILE NAME = S:\Projects\409-0027-0HY Lebanon Rd\dgn\ksshC  
orkEntrance.dgn

USER NAME = lnda  
DESIGNED - SJC  
DRAWN - LEC  
CHECKED - LWJ  
DATE - 05-19-22

REVISIED -  
REVISIED -  
REVISIED -  
REVISIED -

**STATE OF ILLINOIS  
DEPARTMENT OF TRANSPORTATION**

**CROSS SECTIONS CLARK ENTRANCE**

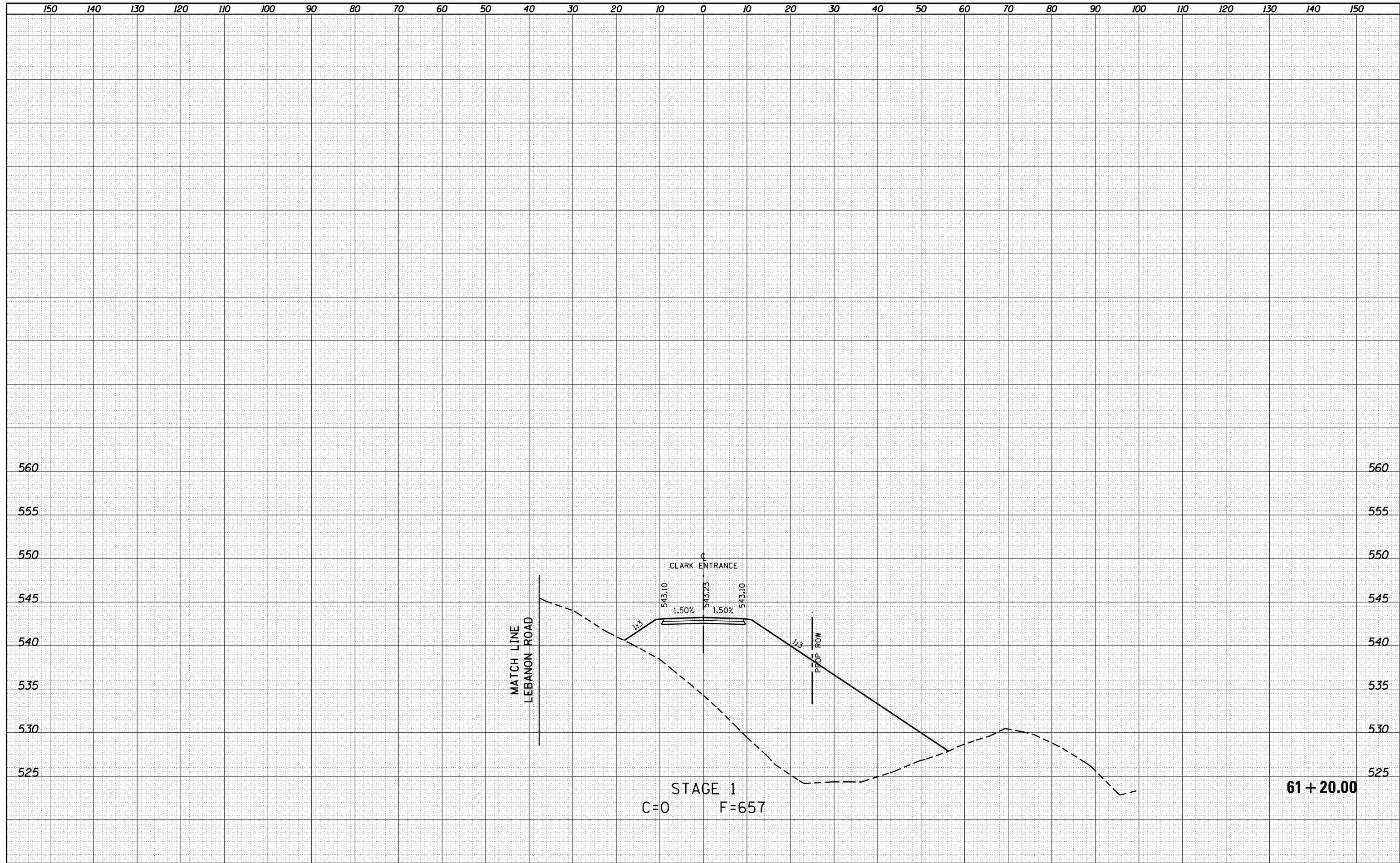
SCALE: SHEET 5 OF 9 SHEETS STA. 61+00.00 TO STA. 61+00.00

F.A. RTE.	SECTION	COUNTY	TOTAL SHEETS	SHEET NO.
772	10-04106-00-BR	MADISON	435	414
CONTRACT NO. 97790				

**61+00.00**

DATE	
BY	
FINAL SURVEY	SURVEYED
NOTE BOOK	PLOTTED
NO.	TEMPLATE
	AREAS CHECKED

DATE	
BY	
ORIGINAL SURVEY	SURVEYED
NOTE BOOK	PLOTTED
NO.	TEMPLATE
	AREAS CHECKED



FILE NAME =  
 S:\Projects\409-0027-0HY Lebanon Rd\dgn\ksshCorkEntrance.dgn

USER NAME = lnda  
 DESIGNED - SJC  
 DRAWN - LEC  
 CHECKED - LWJ  
 DATE - 05-19-22

REVISIED -  
 REVISIED -  
 REVISIED -  
 REVISIED -

**STATE OF ILLINOIS  
 DEPARTMENT OF TRANSPORTATION**

**CROSS SECTIONS CLARK ENTRANCE**

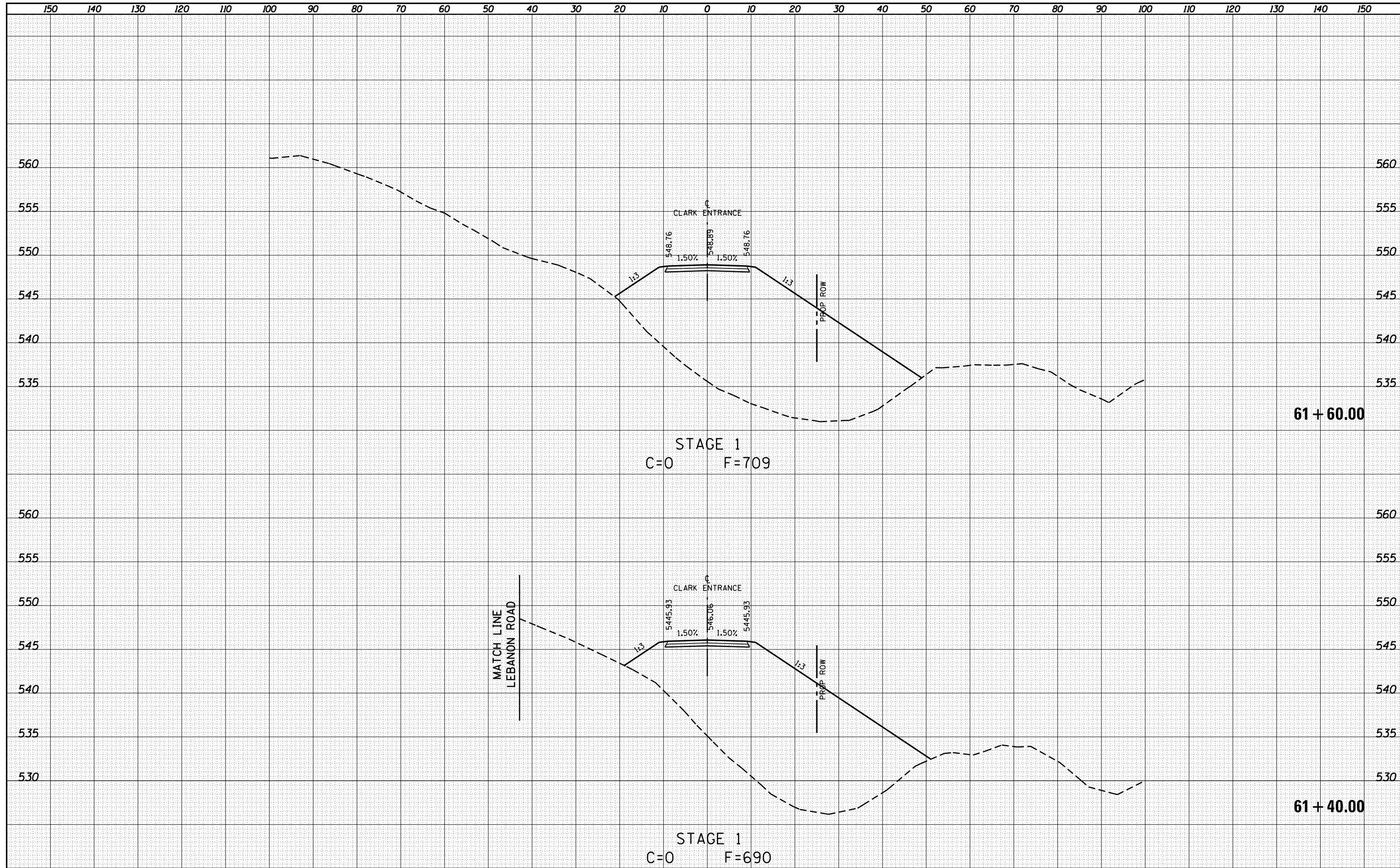
SCALE: SHEET 6 OF 9 SHEETS STA. 61+20.00 TO STA. 61+20.00

F.A. RTE.	SECTION	COUNTY	TOTAL SHEETS	SHEET NO.
772	10-04106-00-BR	MADISON	435	415
CONTRACT NO. 97790				

**61 + 20.00**

DATE	
BY	
FINAL SURVEY	SURVEYED
NOTE BOOK	PLOTTED
NO.	TEMPLATE
	AREAS
	CHECKED

DATE	
BY	
ORIGINAL SURVEY	SURVEYED
NOTE BOOK	PLOTTED
NO.	TEMPLATE
	AREAS
	CHECKED

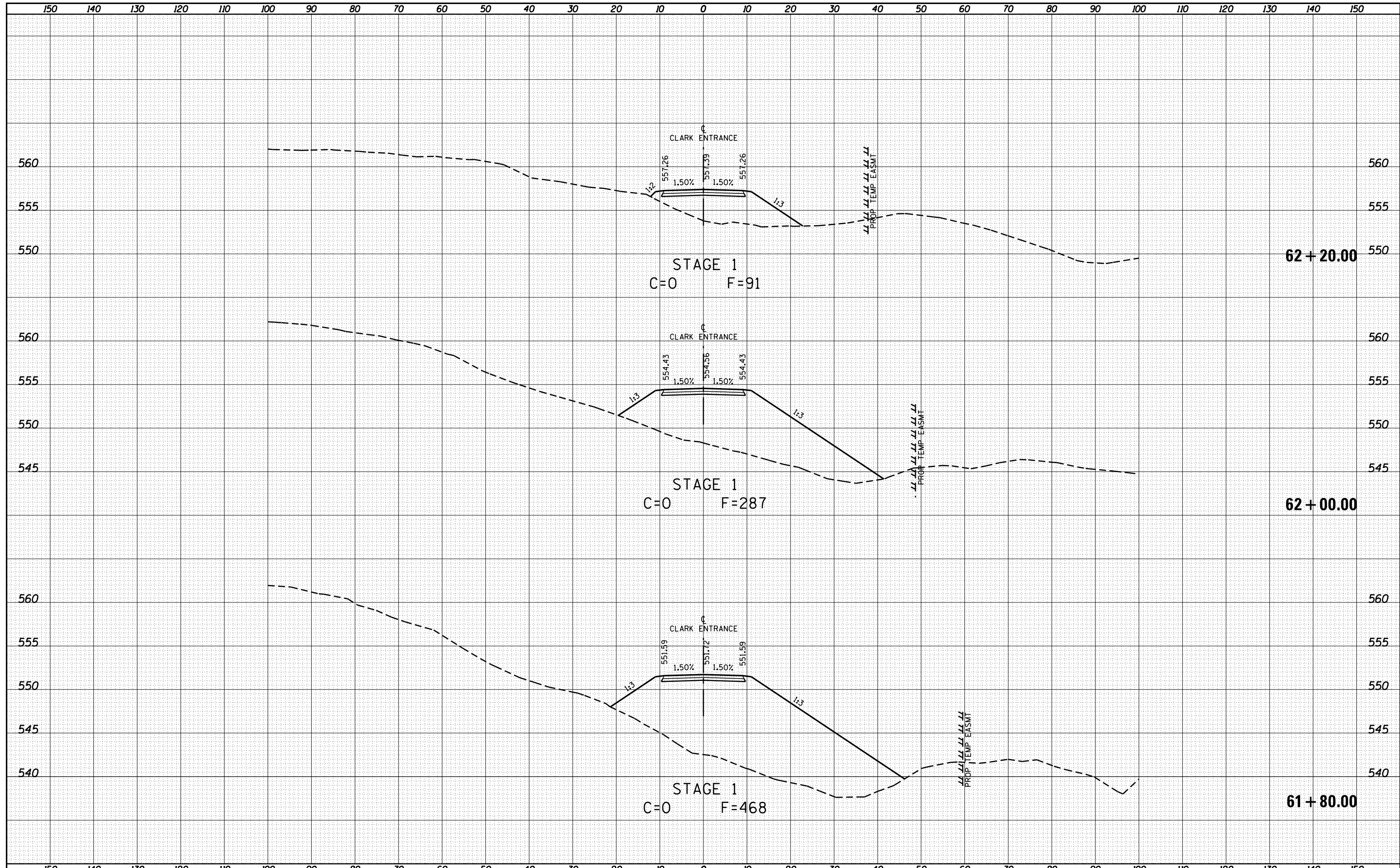


FILE NAME =	USER NAME = lnda	DESIGNED - SJC	REVISÉD -	<b>STATE OF ILLINOIS</b> <b>DEPARTMENT OF TRANSPORTATION</b>	<b>CROSS SECTIONS CLARK ENTRANCE</b>			F.A. RTÉ.	SECTION	COUNTY	TOTAL SHEETS	SHEET NO.
S:\Projects\409-0027-0HY Lebanon Rd\dgn\ksshClarkEntrance.dgn		DRAWN - LEC	REVISÉD -		772	10-04106-00-BR	MADISON	435	416			
Default	PLOT SCALE = 20.0000' / in.	CHECKED - LWJ	REVISÉD -		CONTRACT NO. 97790							
	PLOT DATE = 6/26/2023	DATE - 05-19-22	REVISÉD -		SCALE:	SHEET 7	OF 9 SHEETS	STA. 61+40.00	TO STA. 61+60.00			



DATE	
BY	
SURVEYED	
PLOTTED	
TEMPLATE	
AREAS	
CHECKED	
FINAL SURVEY	
NOTE BOOK	
NO.	

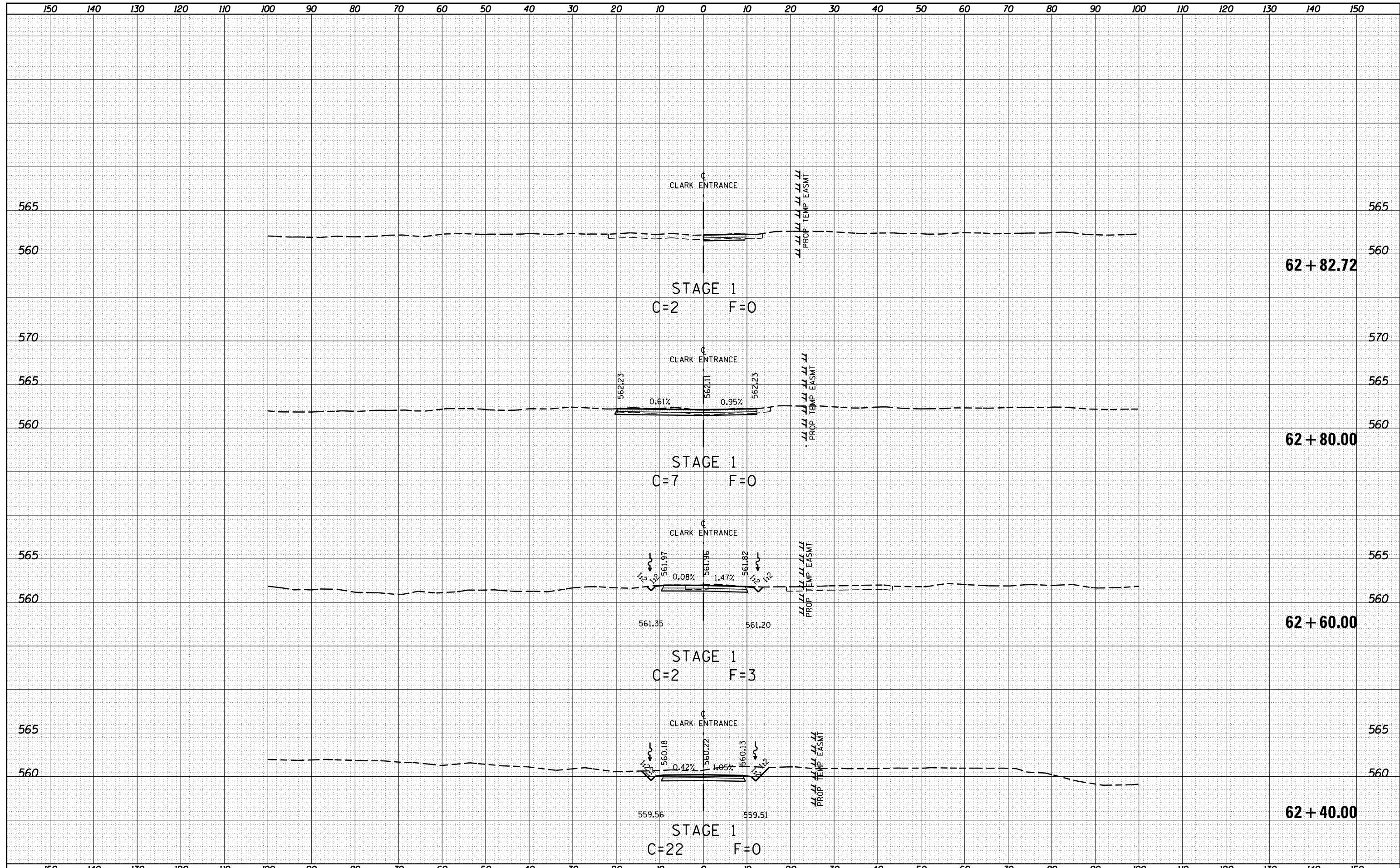
DATE	
BY	
SURVEYED	
PLOTTED	
TEMPLATE	
AREAS	
CHECKED	
ORIGINAL SURVEY	
NOTE BOOK	
NO.	



FILE NAME =	USER NAME = lnda	DESIGNED - SJC	REVISIED -	<b>STATE OF ILLINOIS</b> <b>DEPARTMENT OF TRANSPORTATION</b>	<b>CROSS SECTIONS CLARK ENTRANCE</b>			F.A. RTÉ.	SECTION	COUNTY	TOTAL SHEETS	SHEET NO.
S:\Projects\409-0027-0HY Lebanon Rd\dgn\sshC	ClarkEntrance.dgn	DRAWN - LEC	REVISIED -					772	10-04106-00-BR	MADISON	435	417
Default	PLOT SCALE = 20.0000' / in.	CHECKED - LWJ	REVISIED -		SCALE: SHEET 8 OF 9 SHEETS STA. 61+80.00 TO STA. 62+20.00			CONTRACT NO. 97790				
	PLOT DATE = 6/26/2023	DATE - 05-19-22	REVISIED -									

DATE	
BY	
FINAL SURVEY	SURVEYED
NOTE BOOK	PLOTTED
NO.	TEMPLATE
	AREAS CHECKED

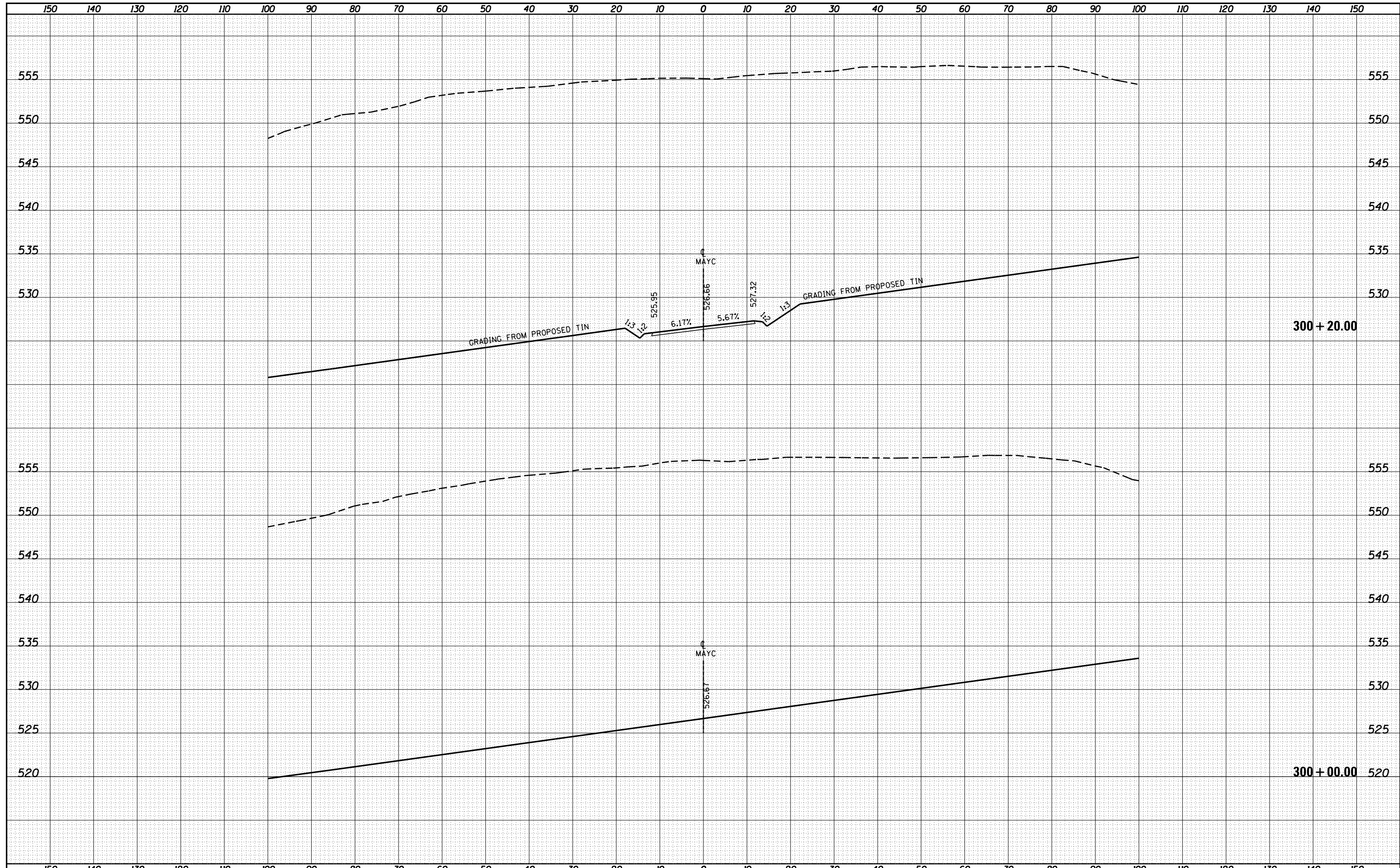
DATE	
BY	
ORIGINAL SURVEY	SURVEYED
NOTE BOOK	PLOTTED
NO.	TEMPLATE
	AREAS CHECKED



FILE NAME =	USER NAME = lnda	DESIGNED - SJC	REVISÉD -	<b>STATE OF ILLINOIS</b> <b>DEPARTMENT OF TRANSPORTATION</b>	<b>CROSS SECTIONS CLARK ENTRANCE</b>			F.A. RTÉ.	SECTION	COUNTY	TOTAL SHEETS	SHEET NO.
S:\Projects\409-0027-0HY Lebanon Rd\dgn\ssshClarkEntrance.dgn		DRAWN - LEC	REVISÉD -		772	10-04106-00-BR	MADISON	435	418			
Default		CHECKED - LWJ	REVISÉD -		CONTRACT NO. 97790							
		DATE - 05-19-22	REVISÉD -		SCALE:	SHEET 9 OF 9 SHEETS	STA. 62+40.00 TO STA. 62+82.72					

DATE	
BY	
SURVEYED	
PLOTTED	
TEMPLATE	
AREAS	
CHECKED	
NO.	

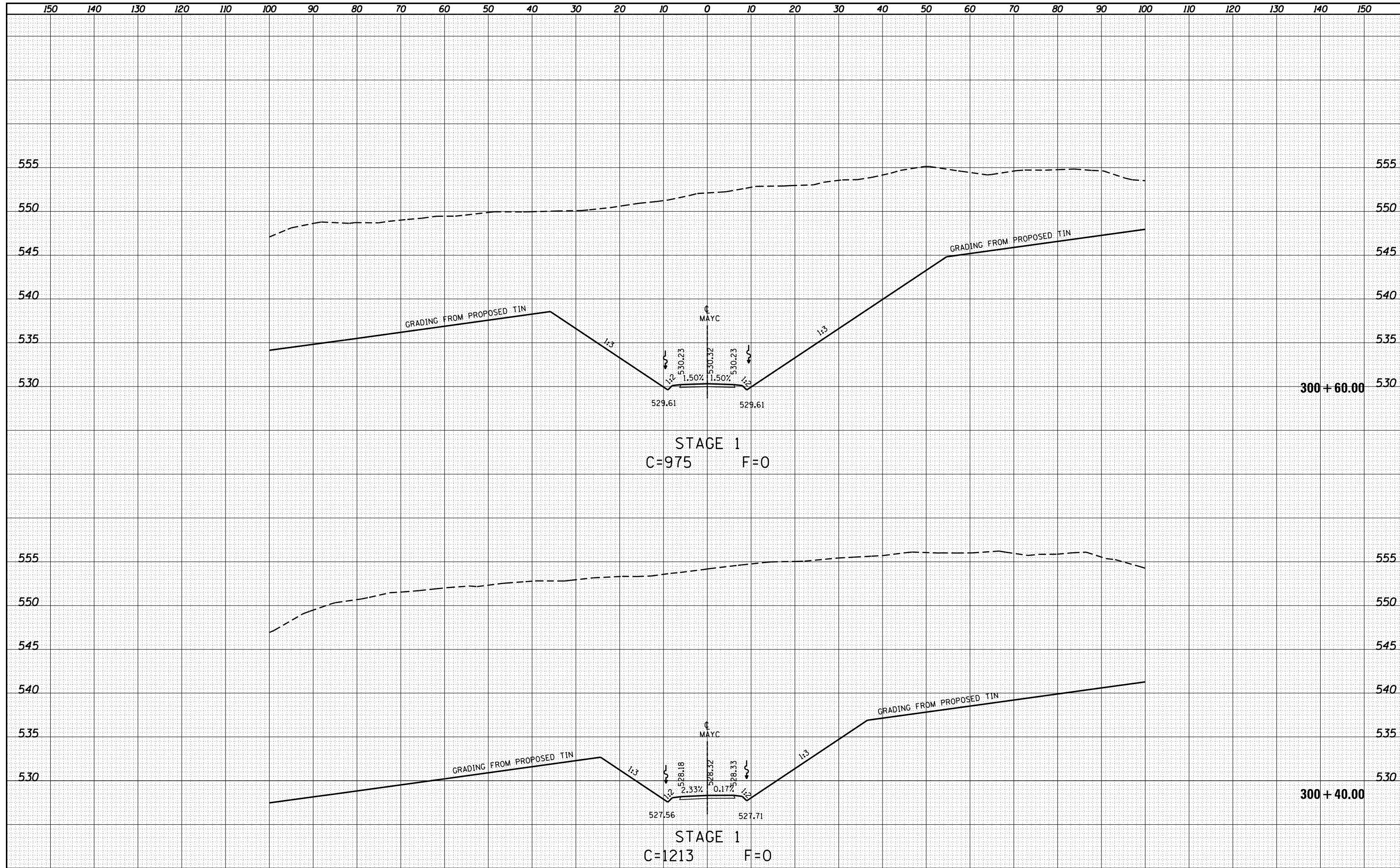
DATE	
BY	
SURVEYED	
PLOTTED	
TEMPLATE	
AREAS	
CHECKED	
NO.	



FILE NAME =	USER NAME = lnda	DESIGNED - SJC	REVISIED -	<b>STATE OF ILLINOIS</b> <b>DEPARTMENT OF TRANSPORTATION</b>	<b>CROSS SECTIONS</b> <b>MAY ENTRANCE</b>			F.A.S. RTE.	SECTION	COUNTY	TOTAL SHEETS	SHEET NO.
S:\Projects\409-0027-0HY Lebanon Rd\dgn\ksshMayEntrance.dgn		DRAWN - LEC	REVISIED -		772	10-04106-00-BR	MADISON	435	419			
Default	PLOT SCALE = 20.0000' / in.	CHECKED - LWJ	REVISIED -		<b>CONTRACT NO. 97790</b>							
	PLOT DATE = 6/26/2023	DATE - 05-19-22	REVISIED -		SCALE:	SHEET 1	OF 5 SHEETS	STA. 300+00.00	TO STA. 300+20.00	ILLINOIS FED. AID PROJECT		

FINAL SURVEYED BY DATE  
 SURVEY PLOTTED BY DATE  
 NOTE BOOK TEMPLATE NO. AREAS CHECKED

ORIGINAL SURVEYED BY DATE  
 SURVEY PLOTTED BY DATE  
 NOTE BOOK TEMPLATE NO. AREAS CHECKED



FILE NAME: S:\Projects\409-0027-OHY Lebanon Rd\gn\ssshMayEntrance.dgn  
 Default

USER NAME= linda  
 DESIGNED - SJC  
 DRAWN - LEC  
 CHECKED - LWJ  
 DATE - 05-19-22

REVISED -  
 REVISED -  
 REVISED -  
 REVISED -

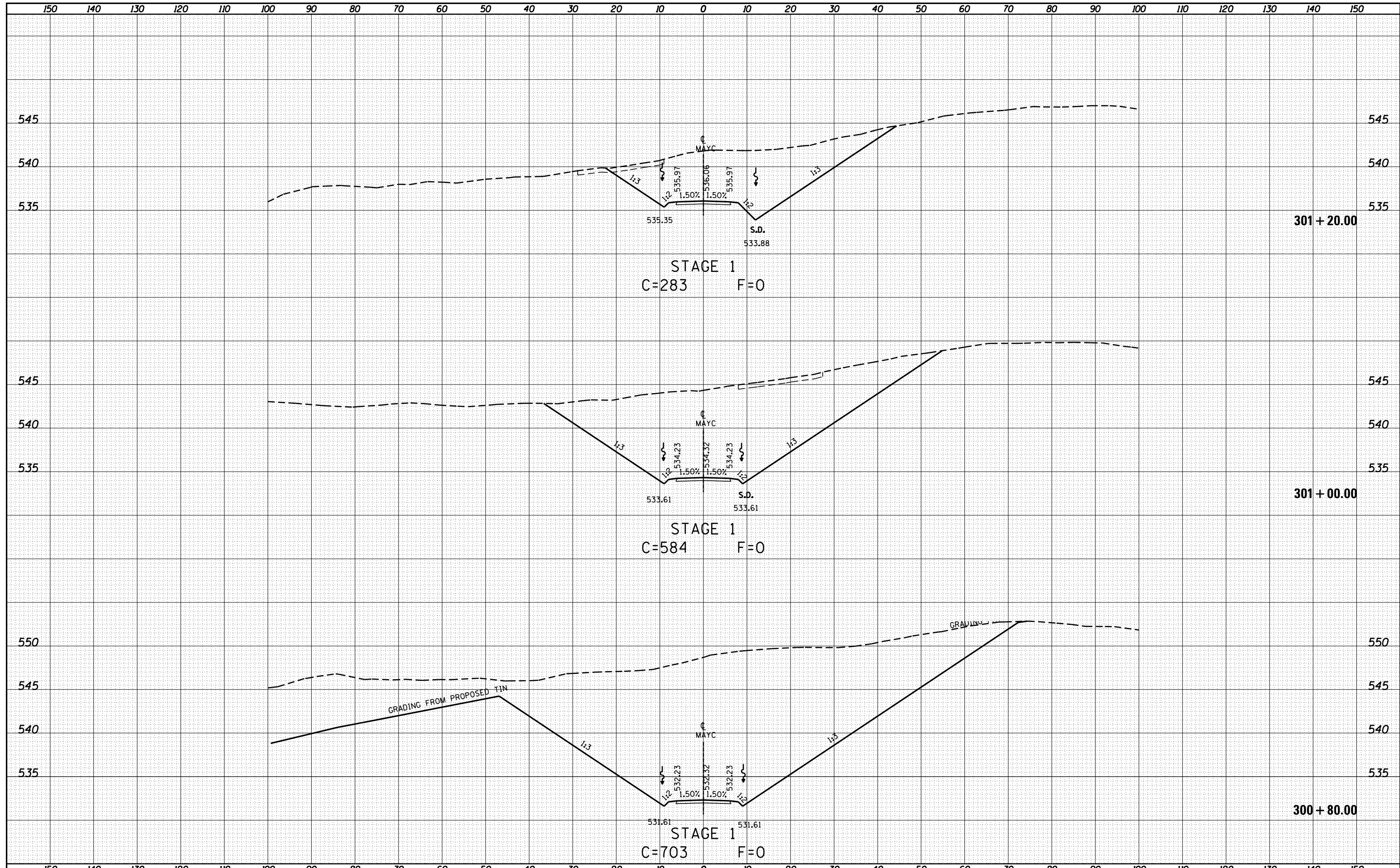
STATE OF ILLINOIS  
 DEPARTMENT OF TRANSPORTATION

CROSS SECTIONS  
 MAY ENTRANCE  
 SCALE: SHEET 2 OF 5 SHEETS STA. 300+40.00 TO STA. 300+60.00

F.A.S. RTE.	SECTION	COUNTY	TOTAL SHEETS	SHEET NO.
772	10-04106-00-BR	MADISON	435	420
CONTRACT NO. 97790				
ILLINOIS FED. AID PROJECT				

DATE	
BY	
ORIGINAL SURVEY	
SURVEYED	
PLOTTED	
TEMPLATE	
AREAS	
CHECKED	
NO.	

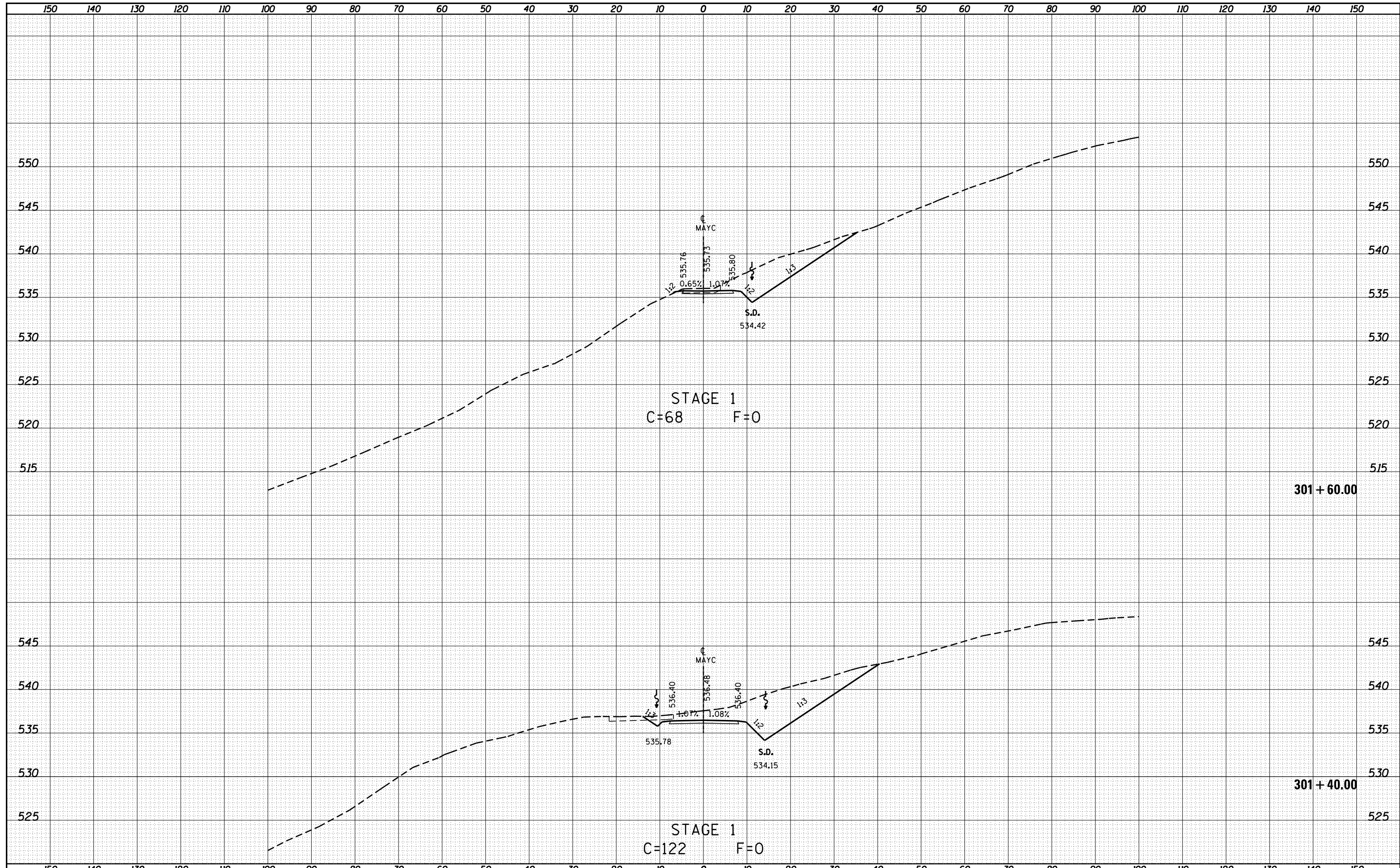
DATE	
BY	
ORIGINAL SURVEY	
SURVEYED	
PLOTTED	
TEMPLATE	
AREAS	
CHECKED	
NO.	



FILE NAME =	USER NAME = lnda	DESIGNED - SJC	REVISIED -	<b>STATE OF ILLINOIS</b> <b>DEPARTMENT OF TRANSPORTATION</b>	<b>CROSS SECTIONS</b> <b>MAY ENTRANCE</b>	F.A.S. RTE.	SECTION	COUNTY	TOTAL SHEETS	SHEET NO.
S:\Projects\409-0027-0HY Lebanon Rd\dgn\kshMayEntrance.dgn		DRAWN - LEC	REVISIED -			772	10-04106-00-BR	MADISON	435	421
Default		CHECKED - LWJ	REVISIED -			CONTRACT NO. 97790				
		DATE - 05-19-22	REVISIED -			SCALE:	SHEET 3	OF 5 SHEETS	STA. 300+80.00	TO STA. 301+20.00

DATE	
BY	
FINAL SURVEY NO.	
SURVEYED	
PLOTTED	
TEMPLATE	
NOTE BOOK	
AREAS CHECKED	

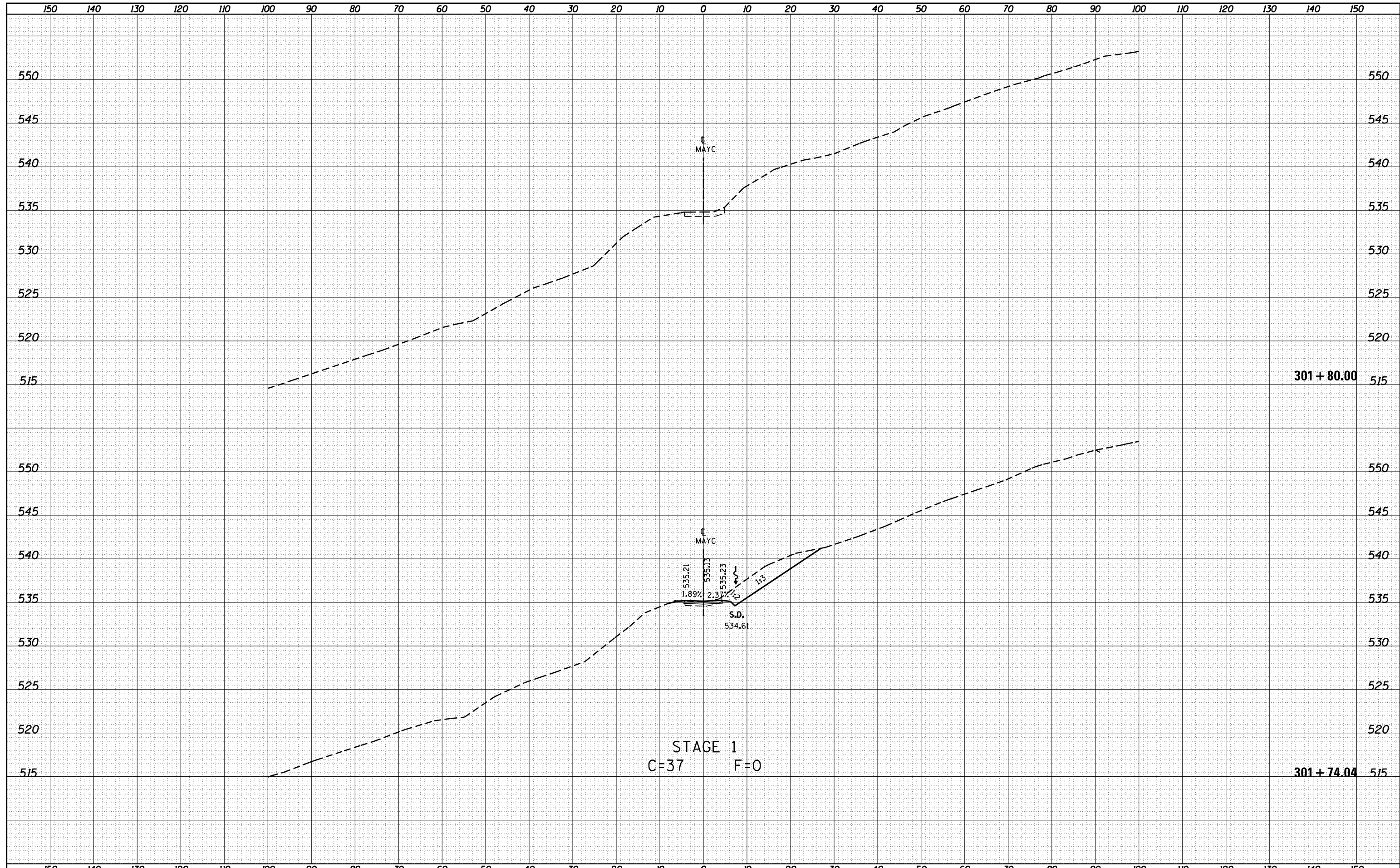
DATE	
BY	
ORIGINAL SURVEY NO.	
SURVEYED	
PLOTTED	
TEMPLATE	
NOTE BOOK	
AREAS CHECKED	



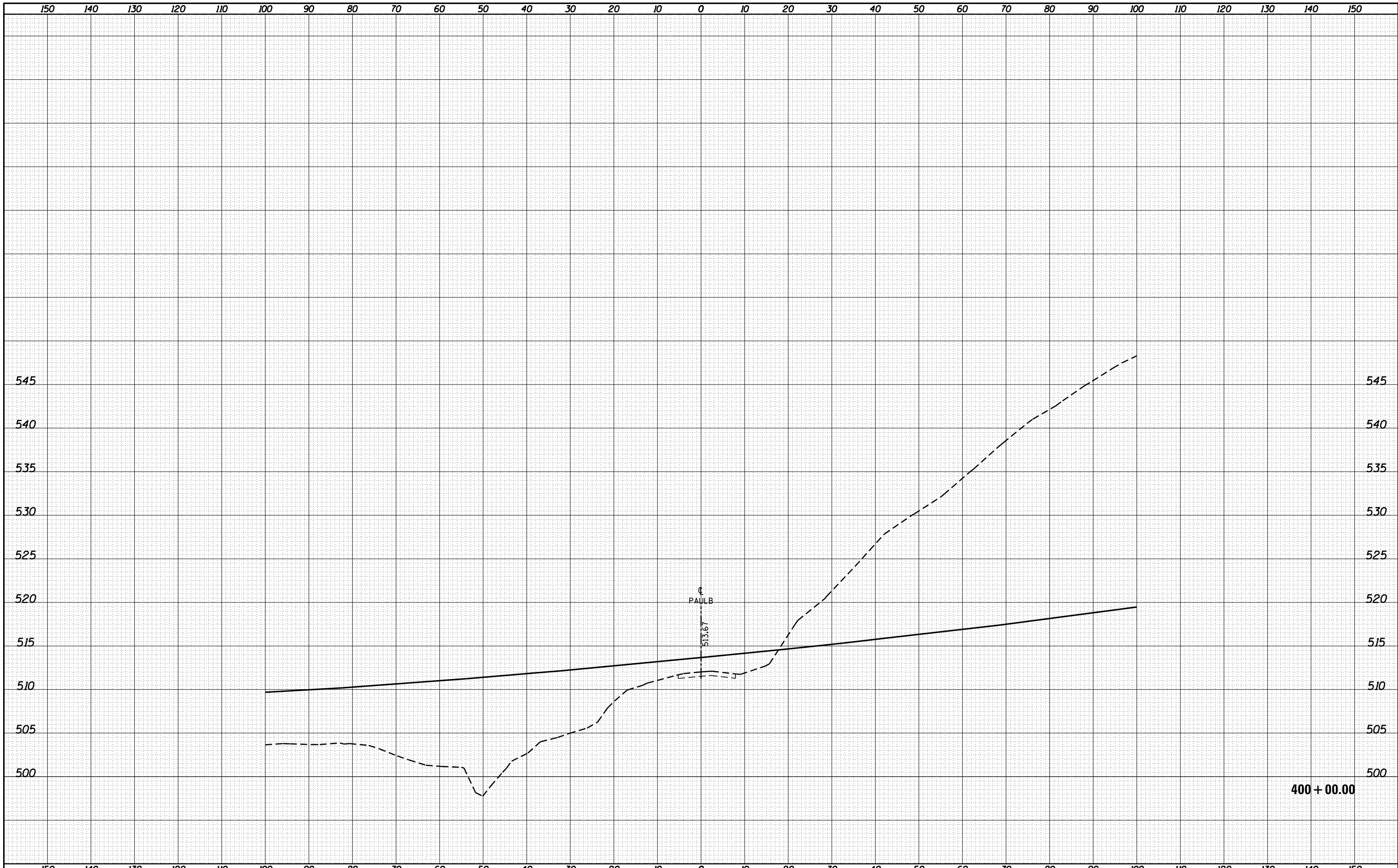
FILE NAME =	USER NAME = lnda	DESIGNED - SJC	REVISED -	<b>STATE OF ILLINOIS DEPARTMENT OF TRANSPORTATION</b>	<b>CROSS SECTIONS MAY ENTRANCE</b>			F.A. RTÉ.	SECTION	COUNTY	TOTAL SHEETS	SHEET NO.
S:\Projects\409-0027-0HY Lebanon Rd\dgn\kshMayEntrance.dgn		DRAWN - LEC	REVISED -		772	10-04106-00-BR	MADISON	435	422			
Default	PLOT SCALE = 20.0000' / in.	CHECKED - LWJ	REVISED -		SCALE: SHEET 4 OF 5 SHEETS STA. 301+40.00 TO STA. 301+55.75			CONTRACT NO. 97790				
	PLOT DATE = 6/26/2023	DATE - 05-19-22	REVISED -		ILLINOIS FED. AID PROJECT							

DATE	
BY	
SURVEYED	
PLOTTED	
TEMPLATE	
AREAS	
CHECKED	
FINAL SURVEY	
NOTE BOOK	
NO.	

DATE	
BY	
SURVEYED	
PLOTTED	
TEMPLATE	
AREAS	
CHECKED	
ORIGINAL SURVEY	
NOTE BOOK	
NO.	



FILE NAME =	USER NAME = lnda	DESIGNED - SJC	REVISED -	<b>STATE OF ILLINOIS DEPARTMENT OF TRANSPORTATION</b>	<b>CROSS SECTIONS MAY ENTRANCE</b>			F.A. RTÉ.	SECTION	COUNTY	TOTAL SHEETS	SHEET NO.
S:\Projects\409-0027-0HY Lebanon Rd\dgn\ksshMayEntrance.dgn		DRAWN - LEC	REVISED -		772	10-04106-00-BR	MADISON	435	423			
Default	PLOT SCALE = 20.0000' / in.	CHECKED - LWJ	REVISED -		SCALE: SHEET 5 OF 5 SHEETS STA. 301+74.04 TO STA. 301+80.00			CONTRACT NO. 97790				
	PLOT DATE = 6/26/2023	DATE - 05-19-22	REVISED -		ILLINOIS FED. AID PROJECT							



DATE	
BY	
SURVEYED	
PLOTTED	
TEMPLATE	
AREAS	
CHECKED	

DATE	
BY	
ORIGINAL SURVEY	
NOTE BOOK	
NO.	

FILE NAME = S:\Projects\409-0027-04Y Lebanon Rd\dgn\ksshPaulineEntrance.dgn

USER NAME = lnda

DESIGNED - SJC

DRAWN - LEC

CHECKED - LWJ

DATE - 05-19-22

PLOT SCALE = 20.0000' / in.

PLOT DATE = 6/26/2023

REVISD -

REVISD -

REVISD -

REVISD -

STATE OF ILLINOIS  
DEPARTMENT OF TRANSPORTATION

CROSS SECTIONS  
PAULINE ENTRANCE

SCALE: SHEET 1 OF 12 SHEETS STA. 400+00.00 TO STA. 400+00.00

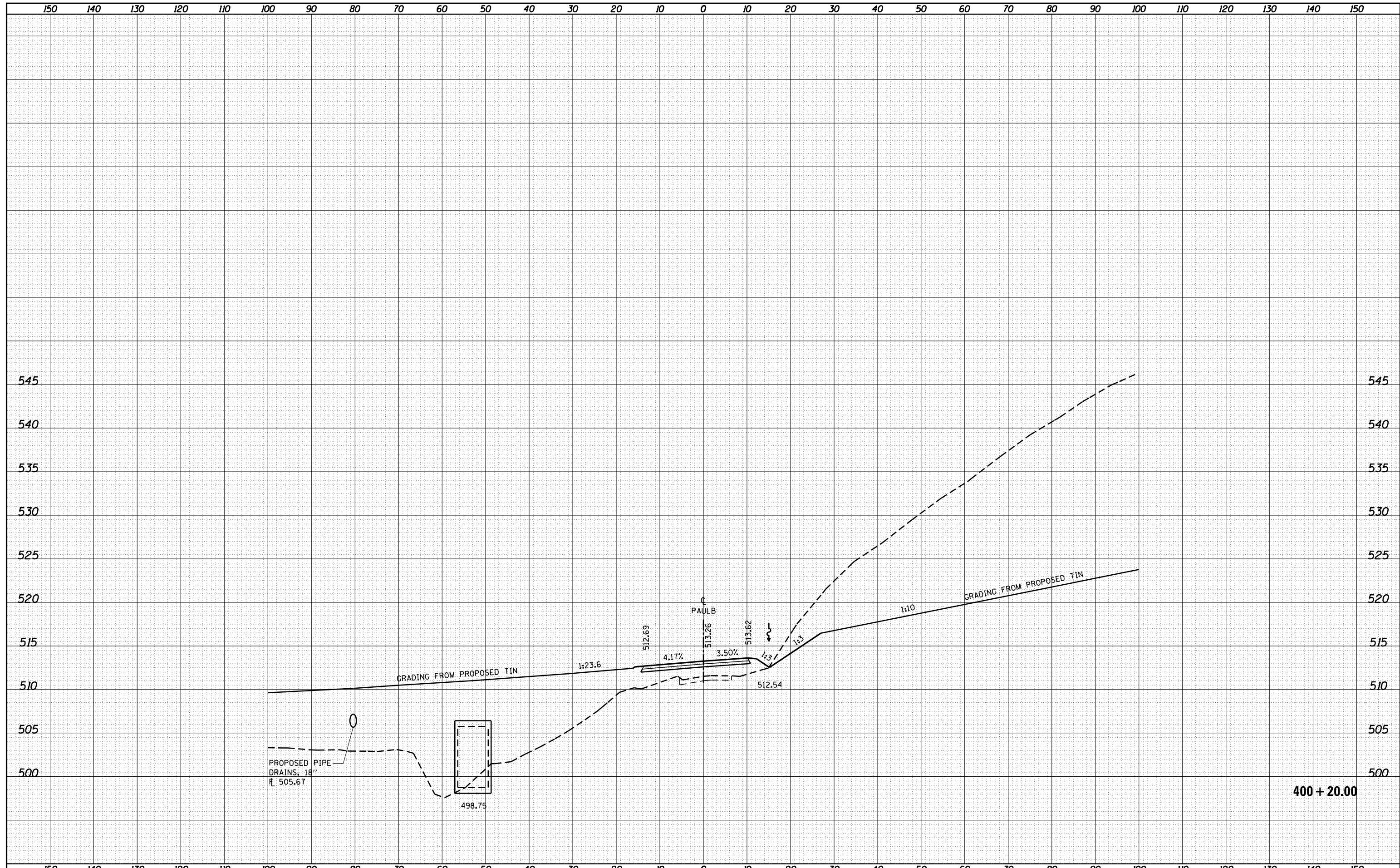
F.A.S. RTE.	SECTION	COUNTY	TOTAL SHEETS	SHEET NO.
772	10-04106-00-BR	MADISON	435	424
CONTRACT NO. 97790				

ILLINOIS FED. AID PROJECT



DATE	
BY	
SURVEYED	
PLOTTED	
TEMPLATE	
AREAS	
CHECKED	
FINAL SURVEY	
NOTE BOOK	
NO.	

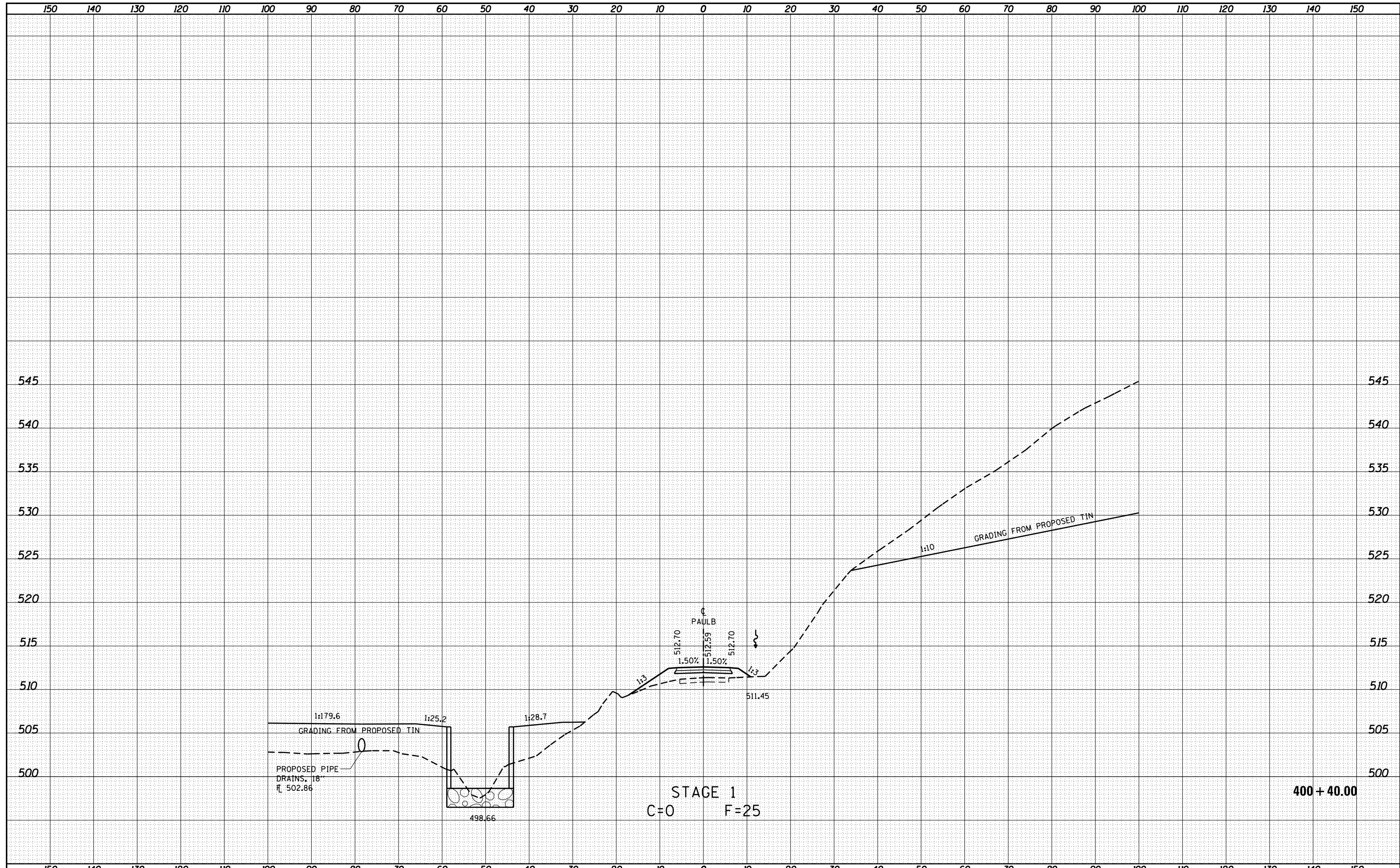
DATE	
BY	
SURVEYED	
PLOTTED	
TEMPLATE	
AREAS	
CHECKED	
ORIGINAL SURVEY	
NOTE BOOK	
NO.	



FILE NAME =	USER NAME = lnda	DESIGNED - SJC	REVISED -	<b>STATE OF ILLINOIS</b> <b>DEPARTMENT OF TRANSPORTATION</b>	<b>CROSS SECTIONS</b> <b>PAULINE ENTRANCE</b>			F.A.S. RTE.	SECTION	COUNTY	TOTAL SHEETS	SHEET NO.
S:\Projects\409-0027-0HY Lebanon Rd\dgn\ksshPaulineEntrance.dgn		DRAWN - LEC	REVISED -					772	10-04106-00-BR	MADISON	435	425
Default		CHECKED - LWJ	REVISED -		<b>CONTRACT NO. 97790</b>							
		DATE - 05-19-22	REVISED -		SCALE:	SHEET 2	OF 12 SHEETS	STA. 400+20.00	TO STA. 400+20.00	ILLINOIS FED. AID PROJECT		

DATE	
BY	
SURVEYED	
PLOTTED	
TEMPLATE	
AREAS	
CHECKED	
FINAL SURVEY	
NOTE BOOK	
NO.	

DATE	
BY	
SURVEYED	
PLOTTED	
TEMPLATE	
AREAS	
CHECKED	
ORIGINAL SURVEY	
NOTE BOOK	
NO.	



FILE NAME = S:\Projects\409-0027-0HY Lebanon Rd\dgn\ksshPaulineEntrance.dgn  
 USER NAME = lnda  
 PLOT SCALE = 20.0000' / in.  
 PLOT DATE = 6/26/2023

DESIGNED - SJC  
 DRAWN - LEC  
 CHECKED - LWJ  
 DATE - 05-19-22

REVISED -  
 REVISED -  
 REVISED -  
 REVISED -

**STATE OF ILLINOIS  
 DEPARTMENT OF TRANSPORTATION**

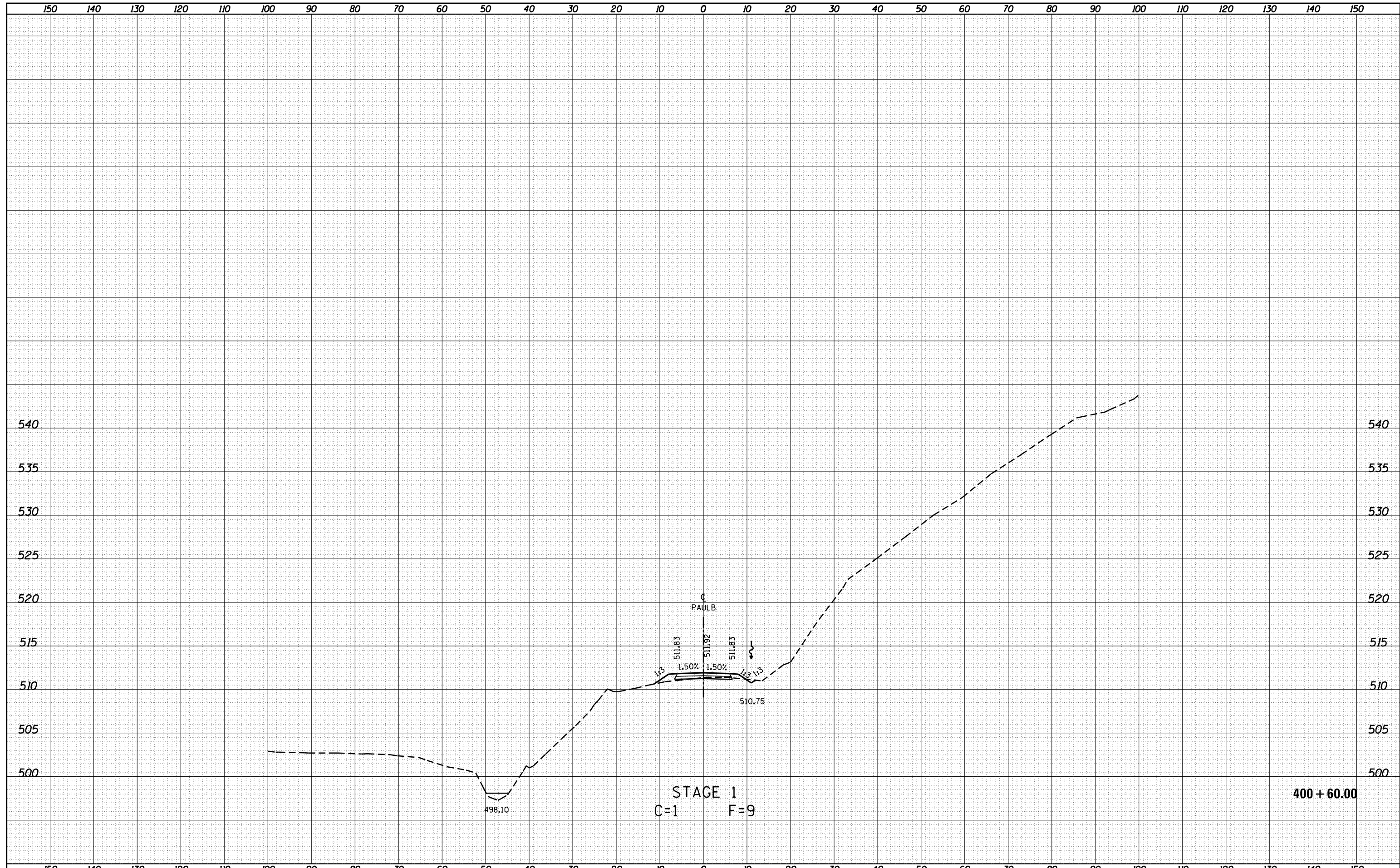
**CROSS SECTIONS  
 PAULINE ENTRANCE**

SCALE: SHEET 3 OF 12 SHEETS STA. 400+40.00 TO STA. 400+40.00

F.A.S. RTE.	SECTION	COUNTY	TOTAL SHEETS	SHEET NO.
772	10-04106-00-BR	MADISON	435	426
<b>CONTRACT NO. 97790</b>				
ILLINOIS FED. AID PROJECT				

DATE	
BY	
SURVEYED	
PLOTTED	
TEMPLATE	
AREAS	
CHECKED	
FINAL SURVEY	
NOTE BOOK	
NO.	

DATE	
BY	
SURVEYED	
PLOTTED	
TEMPLATE	
AREAS	
CHECKED	
ORIGINAL SURVEY	
NOTE BOOK	
NO.	



FILE NAME = S:\Projects\409-0027-0HY Lebanon Rd\dgn\ksshPaulineEntrance.dgn  
 USER NAME = lnda  
 PLOT SCALE = 20.0000' / in.  
 PLOT DATE = 6/26/2023

DESIGNED - SJC  
 DRAWN - LEC  
 CHECKED - LWJ  
 DATE - 05-19-22

REVISED -  
 REVISED -  
 REVISED -  
 REVISED -

**STATE OF ILLINOIS  
 DEPARTMENT OF TRANSPORTATION**

**CROSS SECTIONS  
 PAULINE ENTRANCE**

SCALE: SHEET 4 OF 12 SHEETS STA. 400+60.00 TO STA. 400+60.00

F.A.S. RTE.	SECTION	COUNTY	TOTAL SHEETS	SHEET NO.
772	10-04106-00-BR	MADISON	435	427
<b>CONTRACT NO. 97790</b>				
ILLINOIS FED. AID PROJECT				

**400 + 60.00**

STAGE 1  
 C=1 F=9

498.10

510.75

511.83

511.92

511.83

1.50%

1.50%

1.50%

PAULB

C

540

540

535

535

530

530

525

525

520

520

515

515

510

510

505

505

500

500

150

140

130

120

110

100

90

80

70

60

50

40

30

20

10

0

10

20

30

40

50

60

70

80

90

100

110

120

130

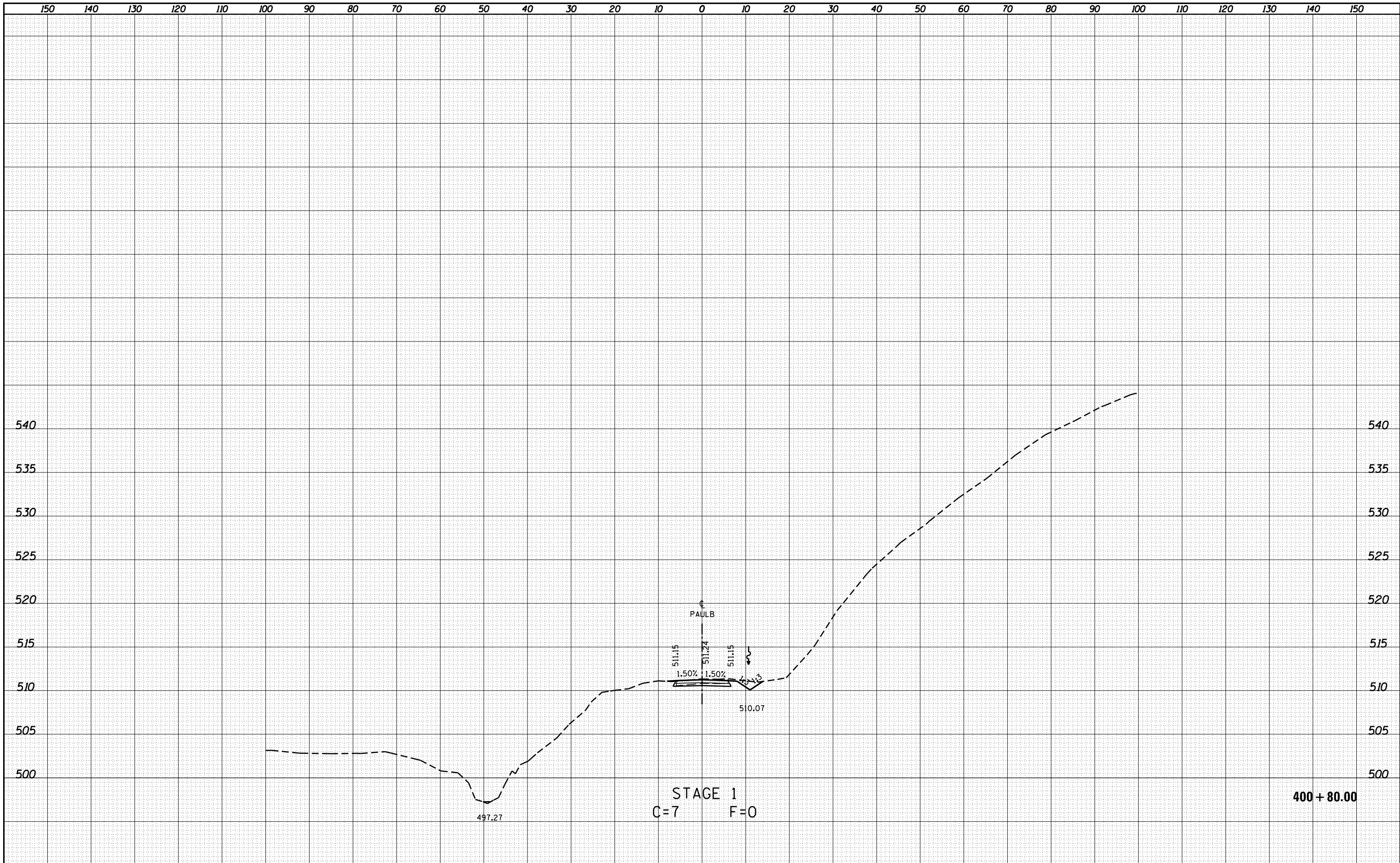
140

150

DATE
BY
DATE
BY
DATE
BY
DATE
BY
DATE
BY

DATE
BY
DATE
BY
DATE
BY
DATE
BY
DATE
BY

FINAL SURVEY	SURVEYED
NOTE BOOK	PLOTTED
NO.	TEMPLATE
	AREAS
	CHECKED



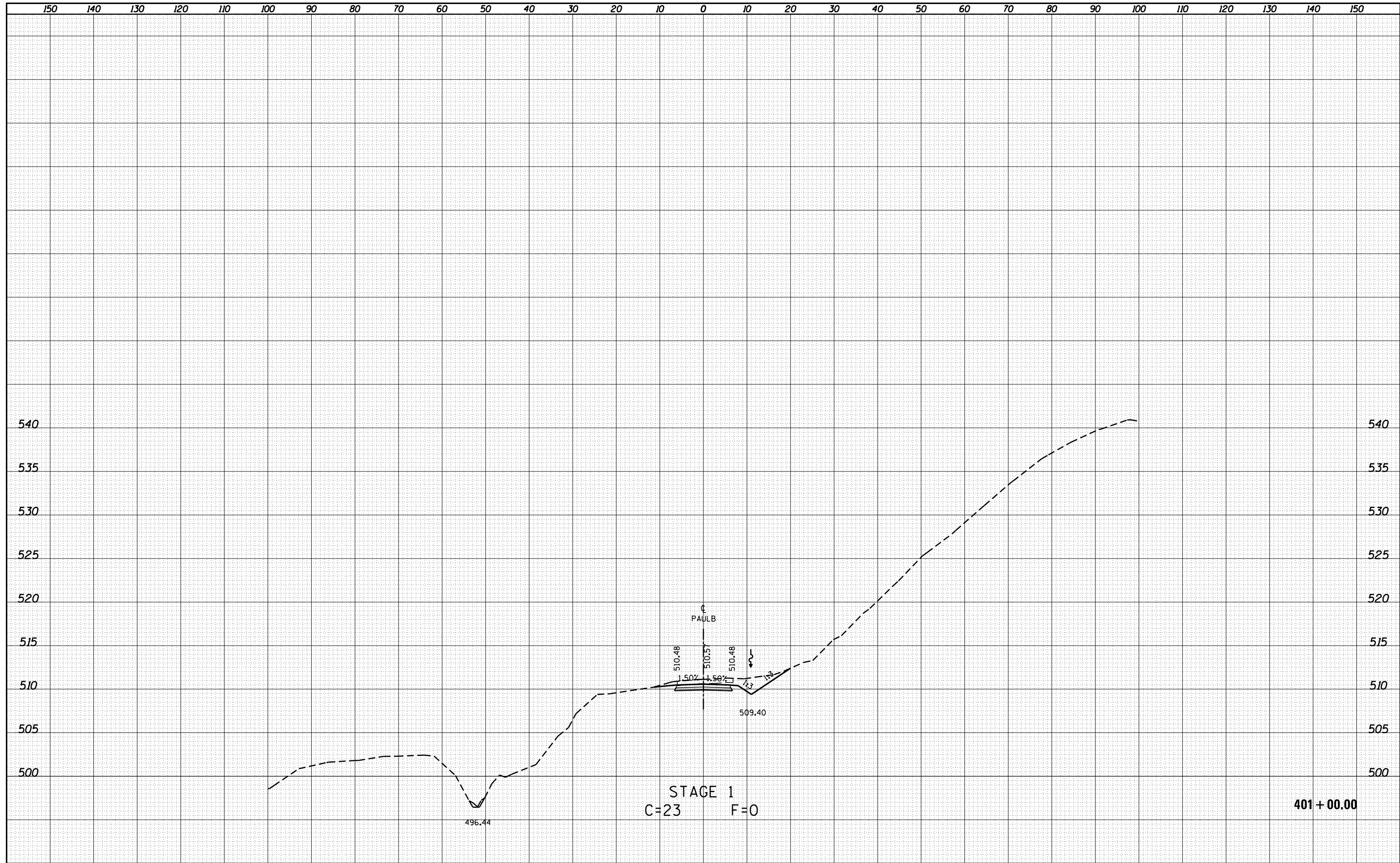
STAGE 1  
C=7 F=0

400+80.00

FILE NAME -	USER NAME - lnda	DESIGNED - SJC	REVISÉ -	STATE OF ILLINOIS DEPARTMENT OF TRANSPORTATION	CROSS SECTIONS PAULINE ENTRANCE	SCALE:	SHEET 5 OF 12 SHEETS	STA. 400+80.00 TO STA. 400+80.00	F.A.S.	SECTION	COUNTY	TOTAL	SHEET
S:\Projects\409-0027-0HY Lebanon Rd\dgn\ksshPaulineEntrance.dgn	PLOT SCALE - 20.0000' / in.	DRAWN - LEC	REVISÉ -						772	10-04106-00-BR	MADISON	435	428
Default	PLOT DATE - 6/26/2023	CHECKED - LWJ	REVISÉ -		CONTRACT NO. 97790				ILLINOIS FED. AID PROJECT				

BY	DATE
FINAL SURVEY	SURVEYED
NOTE BOOK	PLOTTED
NO.	TEMPLATE
	AREAS
	CHECKED

BY	DATE
ORIGINAL SURVEY	SURVEYED
NOTE BOOK	PLOTTED
NO.	TEMPLATE
	AREAS
	CHECKED



DATE	
BY	
SURVEYED	
PLOTTED	
TEMPLATE	
AREAS	
CHECKED	
FINAL SURVEY	
NOTE BOOK	
NO.	

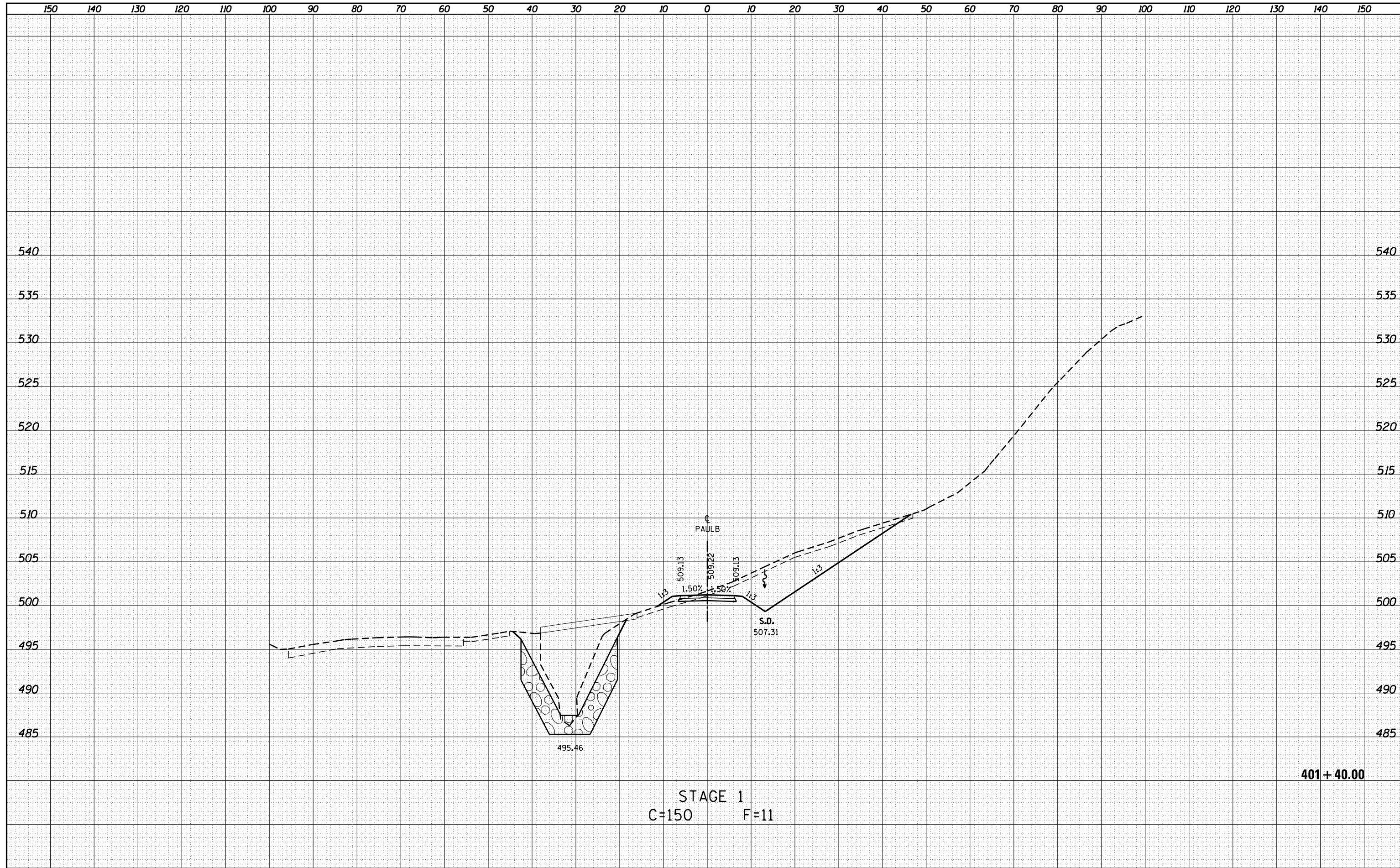
DATE	
BY	
SURVEYED	
PLOTTED	
TEMPLATE	
AREAS	
CHECKED	
ORIGINAL SURVEY	
NOTE BOOK	
NO.	



FILE NAME =	USER NAME = lnda	DESIGNED - SJC	REVISÉD -	<b>STATE OF ILLINOIS</b> <b>DEPARTMENT OF TRANSPORTATION</b>	<b>CROSS SECTIONS</b> <b>PAULINE ENTRANCE</b>			F.A.S. RTE.	SECTION	COUNTY	TOTAL SHEETS	SHEET NO.
S:\Projects\409-0027-0HY Lebanon Rd\dgn\ksshPaulineEntrance.dgn		DRAWN - LEC	REVISÉD -		772	10-04106-00-BR	MADISON	435	430			
Default		CHECKED - LWJ	REVISÉD -		<b>CONTRACT NO. 97790</b>							
		DATE - 05-19-22	REVISÉD -		SCALE:	SHEET 7	OF 12 SHEETS	STA. 401+20.00	TO STA. 401+20.00	ILLINOIS FED. AID PROJECT		

DATE	
BY	
FINAL SURVEY	SURVEYED
NOTE BOOK	PLOTTED
NO.	TEMPLATE
	AREAS CHECKED
	AREAS CHECKED

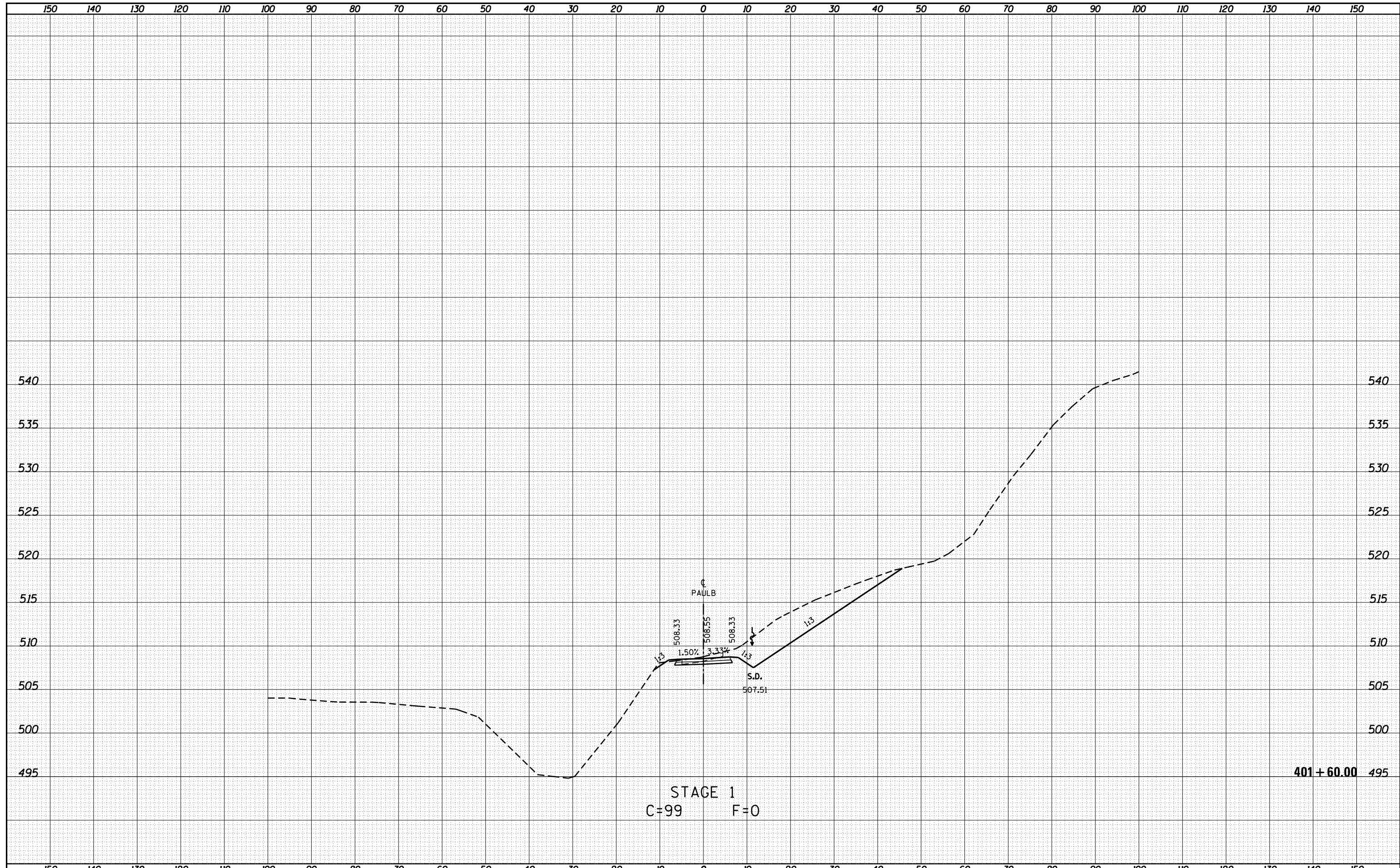
DATE	
BY	
ORIGINAL SURVEY	SURVEYED
NOTE BOOK	PLOTTED
NO.	TEMPLATE
	AREAS CHECKED
	AREAS CHECKED



FILE NAME =	USER NAME = lnda	DESIGNED - SJC	REVISÉD -	<b>STATE OF ILLINOIS</b> <b>DEPARTMENT OF TRANSPORTATION</b>	<b>CROSS SECTIONS</b> <b>PAULINE ENTRANCE</b>			F.A.S. RTE.	SECTION	COUNTY	TOTAL SHEETS	SHEET NO.
S:\Projects\409-0027-0HY Lebanon Rd\dgn\ksshPaulineEntrance.dgn		DRAWN - LEC	REVISÉD -		772	10-04106-00-BR	MADISON	435	431			
Default		CHECKED - LWJ	REVISÉD -		<b>CONTRACT NO. 97790</b>							
		DATE - 05-19-22	REVISÉD -		SCALE:	SHEET 8	OF 12 SHEETS	STA. 401+40.00	TO STA. 401+40.00	ILLINOIS FED. AID PROJECT		

DATE	
BY	
FINAL SURVEY	SURVEYED
NOTE BOOK	PLOTTED
NO.	TEMPLATE
	AREAS
	CHECKED

DATE	
BY	
ORIGINAL SURVEY	SURVEYED
NOTE BOOK	PLOTTED
NO.	TEMPLATE
	AREAS
	CHECKED



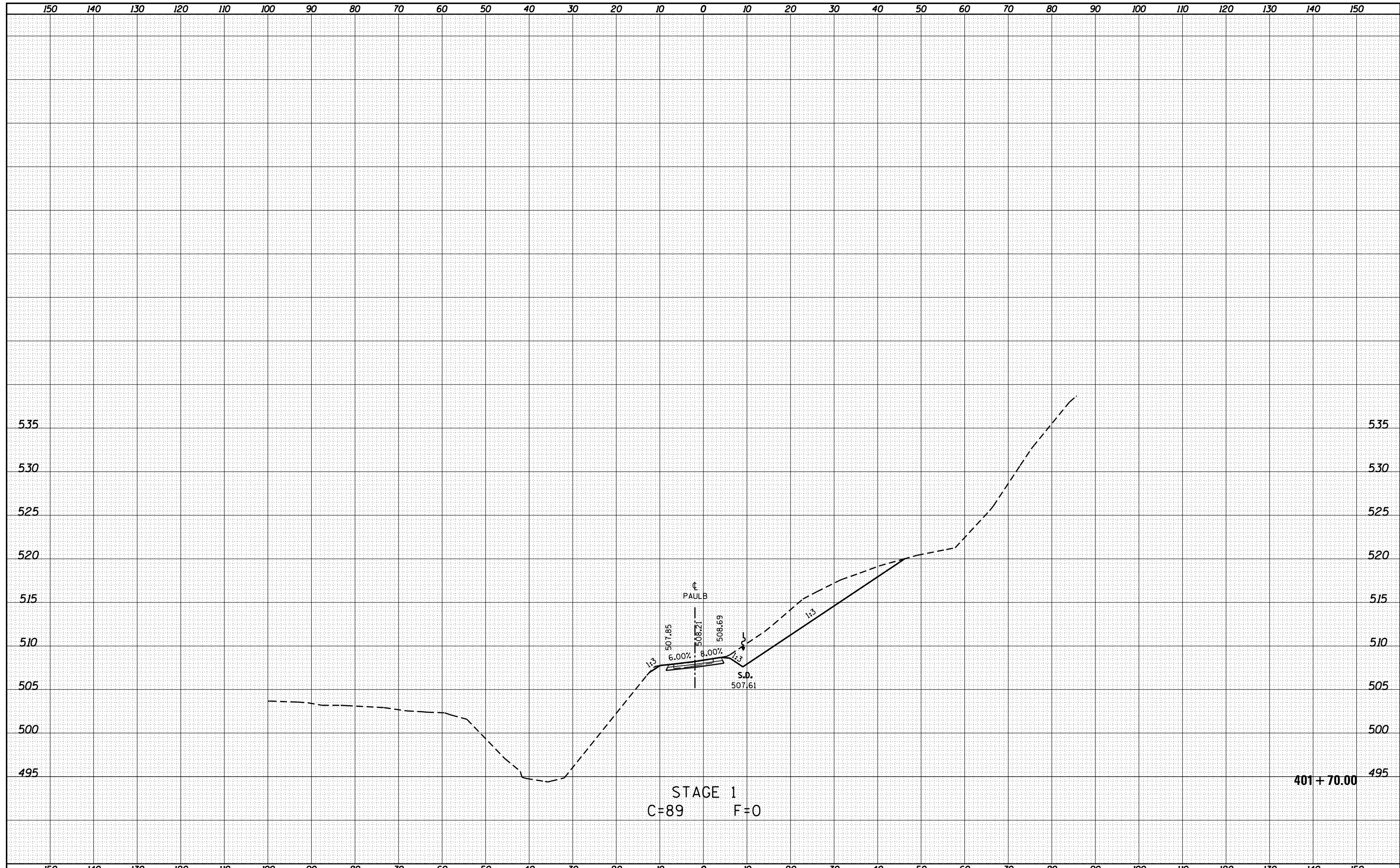
STAGE 1  
C=99 F=0

FILE NAME =	USER NAME = lnda	DESIGNED - SJC	REVISED -	<b>STATE OF ILLINOIS DEPARTMENT OF TRANSPORTATION</b>	<b>CROSS SECTIONS PAULINE ENTRANCE</b>				F.A.S. RTE.	SECTION	COUNTY	TOTAL SHEETS	SHEET NO.
S:\Projects\409-0027-0HY Lebanon Rd\dgn\ksshPaulineEntrance.dgn		DRAWN - LEC	REVISED -		772	10-04106-00-BR	MADISON	435	432				
Default		CHECKED - LWJ	REVISED -		<b>CONTRACT NO. 97790</b>				ILLINOIS FED. AID PROJECT				
		DATE - 05-19-22	REVISED -		SCALE:	SHEET 9	OF 12 SHEETS	STA. 401+60.00	TO STA. 401+60.00				



DATE	
BY	
SURVEYED	
PLOTTED	
TEMPLATE	
AREAS	
CHECKED	
FINAL SURVEY	
NOTE BOOK	
NO.	

DATE	
BY	
SURVEYED	
PLOTTED	
TEMPLATE	
AREAS	
CHECKED	
ORIGINAL SURVEY	
NOTE BOOK	
NO.	



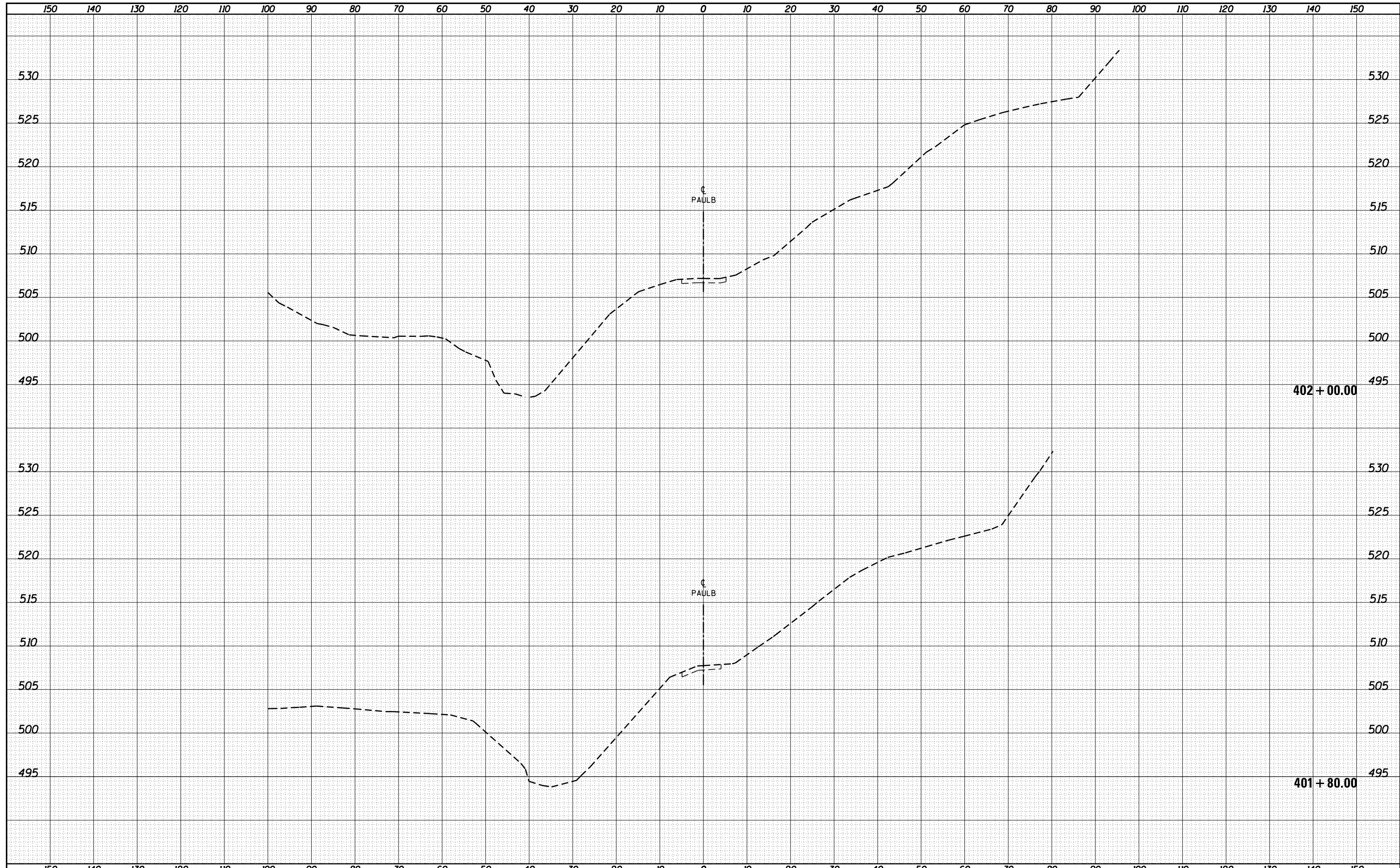
STAGE 1  
C=89 F=0

401+70.00

FILE NAME =	USER NAME = lnda	DESIGNED - SJC	REVISED -	<b>STATE OF ILLINOIS</b> <b>DEPARTMENT OF TRANSPORTATION</b>	<b>CROSS SECTIONS</b> <b>PAULINE ENTRANCE</b>			F.A.S. RTE.	SECTION	COUNTY	TOTAL SHEETS	SHEET NO.
S:\Projects\409-0027-0HY Lebanon Rd\dgn\kshp\PaulineEntrance.dgn		DRAWN - LEC	REVISED -		772	10-04106-00-BR	MADISON	434	433			
Default	PLOT SCALE = 20.0000' / in.	CHECKED - LWJ	REVISED -		SCALE: SHEET 10 OF 12 SHEETS STA. 401+80.00 TO STA. 401+80.00			<b>CONTRACT NO. 97790</b>				
	PLOT DATE = 6/26/2023	DATE - 05-19-22	REVISED -		ILLINOIS FED. AID PROJECT							

DATE	
BY	
FINAL SURVEY	SURVEYED
NOTE BOOK	PLOTTED
NO.	TEMPLATE
	AREAS
	CHECKED

DATE	
BY	
ORIGINAL SURVEY	SURVEYED
NOTE BOOK	PLOTTED
NO.	TEMPLATE
	AREAS
	CHECKED



FILE NAME =	USER NAME = lnda	DESIGNED - SJC	REVISED -	<b>STATE OF ILLINOIS DEPARTMENT OF TRANSPORTATION</b>	<b>CROSS SECTIONS PAULINE ENTRANCE</b>				F.A.S. RTE.	SECTION	COUNTY	TOTAL SHEETS	SHEET NO.
S:\Projects\409-0027-0HY Lebanon Rd\dgn\ksshPaulineEntrance.dgn		DRAWN - LEC	REVISED -		772	10-04106-00-BR	MADISON	435	434				
Default	PLOT SCALE = 20.0000' / in.	CHECKED - LWJ	REVISED -		SCALE: SHEET 11 OF 12 SHEETS STA. 402+00.00 TO STA. 402+20.00				CONTRACT NO. 97790				
	PLOT DATE = 6/26/2023	DATE - 05-19-22	REVISED -		ILLINOIS FED. AID PROJECT								

