

**BORING NO. AR-013 (1 OF 1)**

**BORING NO. AR-014 (1 OF 2)**

**BORING NO. AR-014 (2 OF 2)**

**BORING LOG AR-013** Page 1 of 1

Wang Engineering, INC.  
wangeng3@wangeng.com  
100 Fairbank Street  
Addison, IL 60101  
Telephone: 630 458-0700  
Fax: 630 458-0900

WEI Job No.: 255-08-01  
Client: American Consulting Engineers  
Project: FAI 80/94, I-294 to US 41  
Location: s13 T36N R10W & s29 R15E T36N

Datum: USGS  
Elevation: 182.03 m  
North: 545540.59 m  
East: 366594.29 m  
Station: 7 +158.26  
Offset: 22.04 LT

**BORING LOG AR-014** Page 1 of 2

Wang Engineering, INC.  
wangeng3@wangeng.com  
100 Fairbank Street  
Addison, IL 60101  
Telephone: 630 458-0700  
Fax: 630 458-0900

WEI Job No.: 255-08-01  
Client: American Consulting Engineers  
Project: FAI 80/94, I-294 to US 41  
Location: s13 T36N R10W & s29 R15E T36N


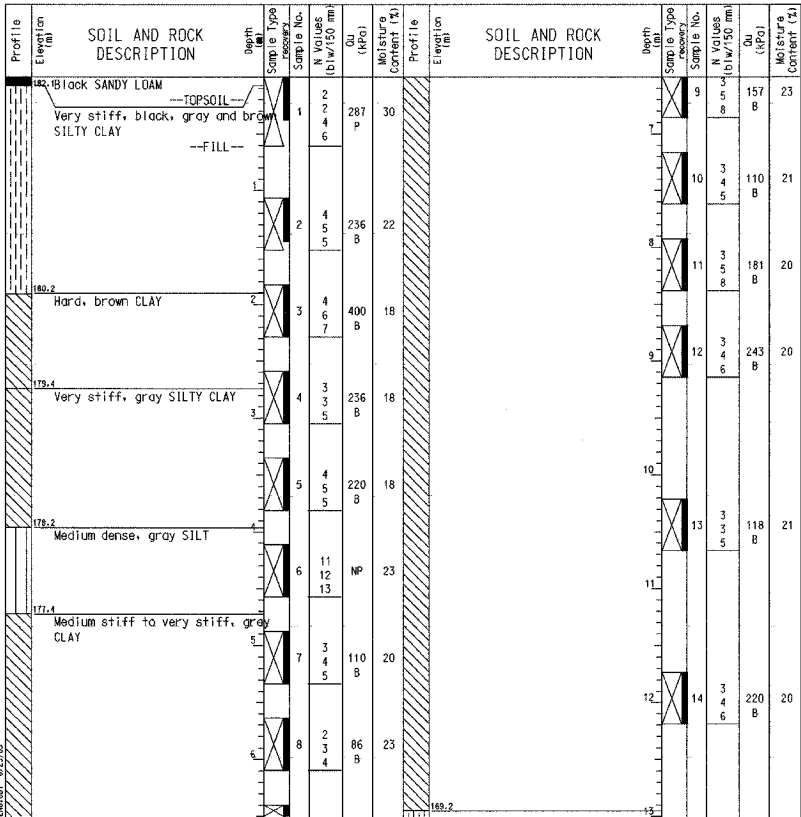

Datum: USGS  
Elevation: 182.14 m  
North: 545539.34 m  
East: 366617.53 m  
Station: 7 +181.49  
Offset: 20.53 LT

**BORING LOG AR-014** Page 2 of 2

Wang Engineering, INC.  
wangeng3@wangeng.com  
100 Fairbank Street  
Addison, IL 60101  
Telephone: 630 458-0700  
Fax: 630 458-0900

WEI Job No.: 255-08-01  
Client: American Consulting Engineers  
Project: FAI 80/94, I-294 to US 41  
Location: s13 T36N R10W & s29 R15E T36N

Datum: USGS  
Elevation: 182.14 m  
North: 545539.34 m  
East: 366617.53 m  
Station: 7 +181.49  
Offset: 20.53 LT



**GENERAL NOTES**

Begin Drilling 09-18-2001 Complete Drilling 09-18-2001  
Drilling Contractor TSC Drill Rig B-61  
Driller GAF Logger B. Fugiel Checked by B. Fugiel  
Drilling Method 2.25-in. SSA; Backfilled

**WATER LEVEL DATA**

White Drilling  3.81 m  
At Completion of Drilling  3.81 m  
Time After Drilling NA  
Depth to Water  NA

**GENERAL NOTES**

Begin Drilling 10-15-2001 Complete Drilling 10-15-2001  
Drilling Contractor TSC Drill Rig B-61  
Driller GAF Logger B. Fugiel Checked by B. Fugiel  
Drilling Method 3.25-in. HSA; Grouted

**WATER LEVEL DATA**

White Drilling  DRY  
At Completion of Drilling  DRY  
Time After Drilling NA  
Depth to Water  NA

**GENERAL NOTES**

Begin Drilling 10-15-2001 Complete Drilling 10-15-2001  
Drilling Contractor TSC Drill Rig B-61  
Driller GAF Logger B. Fugiel Checked by B. Fugiel  
Drilling Method 3.25-in. HSA; Grouted

**WATER LEVEL DATA**

White Drilling  DRY  
At Completion of Drilling  DRY  
Time After Drilling NA  
Depth to Water  NA

DESIGNED	BHS
CHECKED	KFA
DRAWN	MJB
CHECKED	GSP

ILLINOIS DEPARTMENT OF TRANSPORTATION  
F.A.I. ROUTE 80/94 AND U.S. ROUTE 6  
LOCAL ROAD RECONSTRUCTION

**BORING LOGS (8 OF 11)**  
SECTION 2001-167R  
COOK COUNTY  
STATION 6+850.000 to STATION 7+379.000  
STRUCTURE NO. 016-W874  
DATE 07/05

**AMERICAN**  
CONSULTING ENGINEERS

FOR INFORMATION ONLY