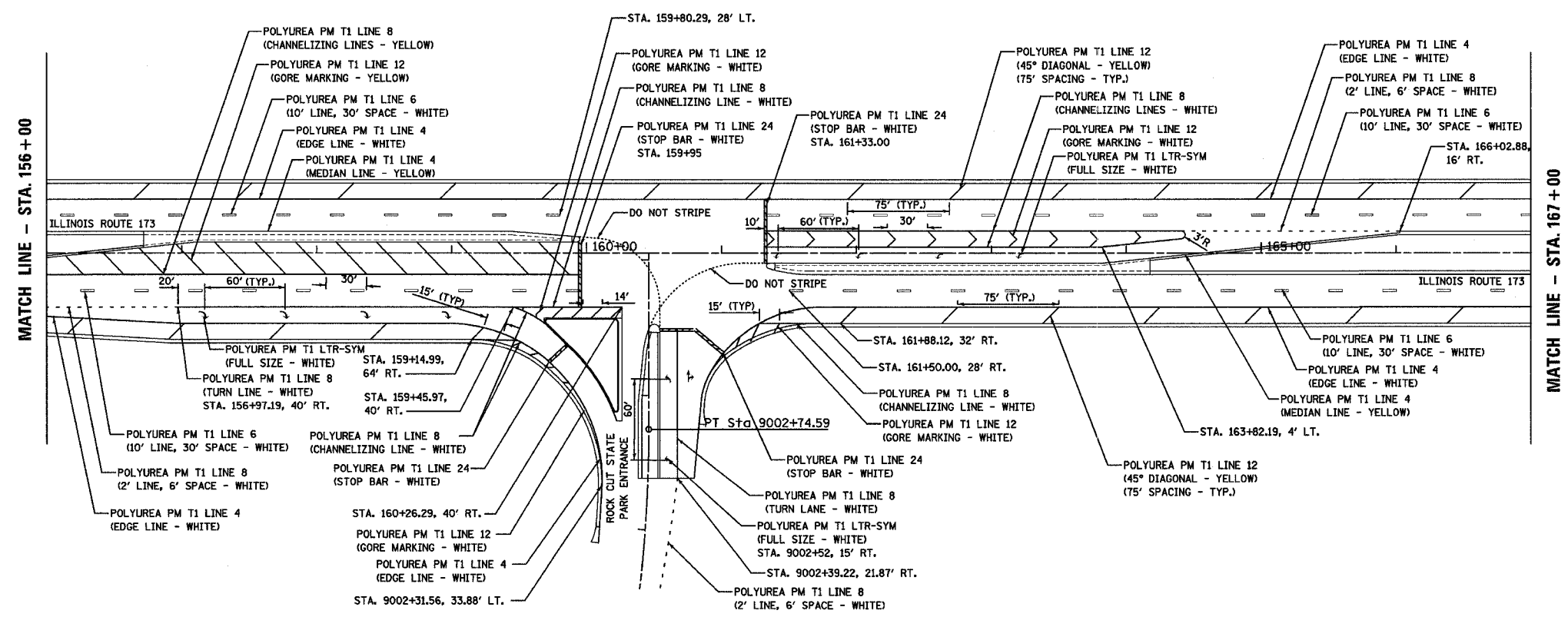
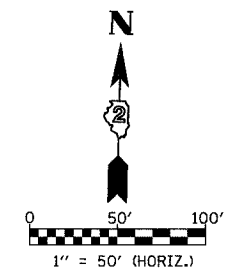
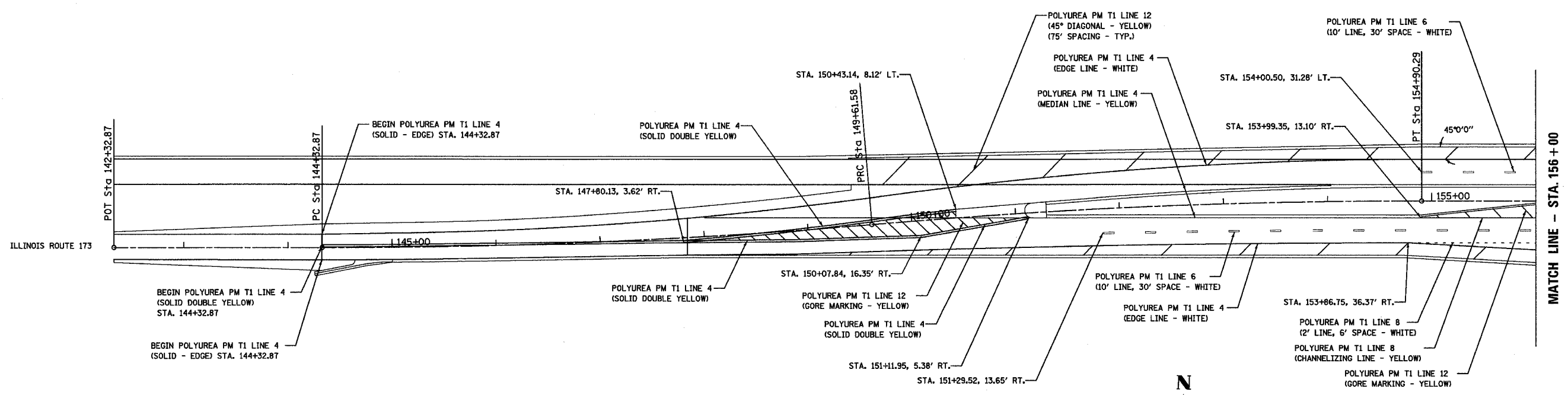
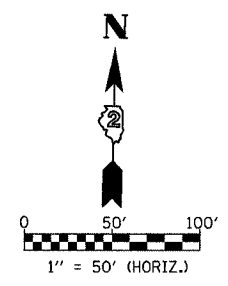


F.A.P. RTE.	SECTION	COUNTY	TOTAL SHEETS	SHEET NO.
303	129K	WINNEBAGO	585	150
STA. 142+32.87		TO STA. 167+00		
FED. ROAD DIST. NO.		ILLINOIS FED. AID PROJECT		



FROM 167+00 - 173+00, APPLY STANDARD PAVEMENT MARKING LINES



REVISIONS	
NAME	DATE

ILLINOIS DEPARTMENT OF TRANSPORTATION

PAVEMENT MARKING DETAILS
STA. 142 + 32.87 TO STA. 167 + 00

SCALE: VERT. -
 HORIZ. 1" = 100'
 DATE: 9/14/05

DRAWN BY JDU
 CHECKED BY KRL