
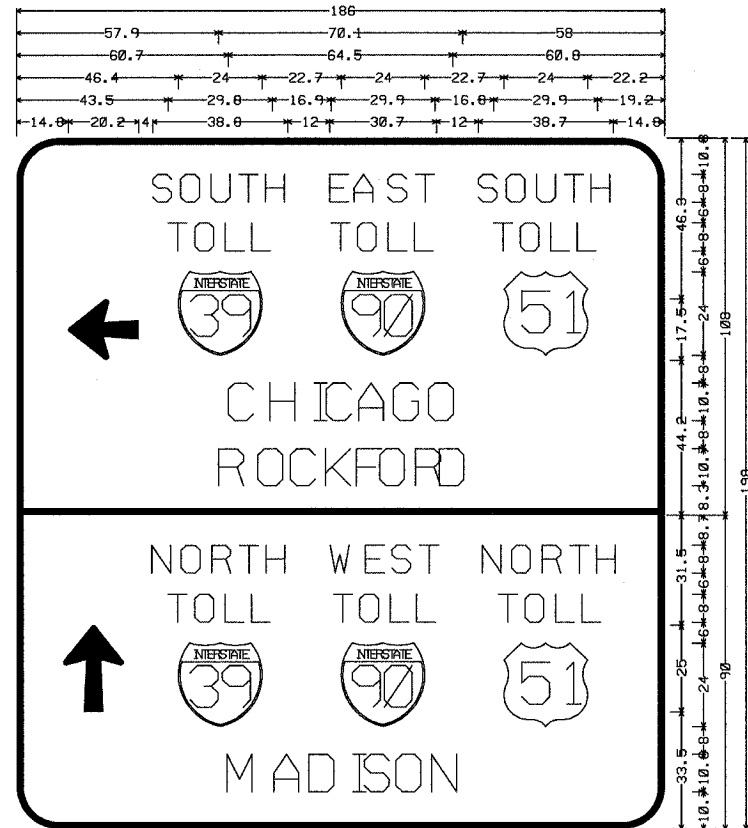


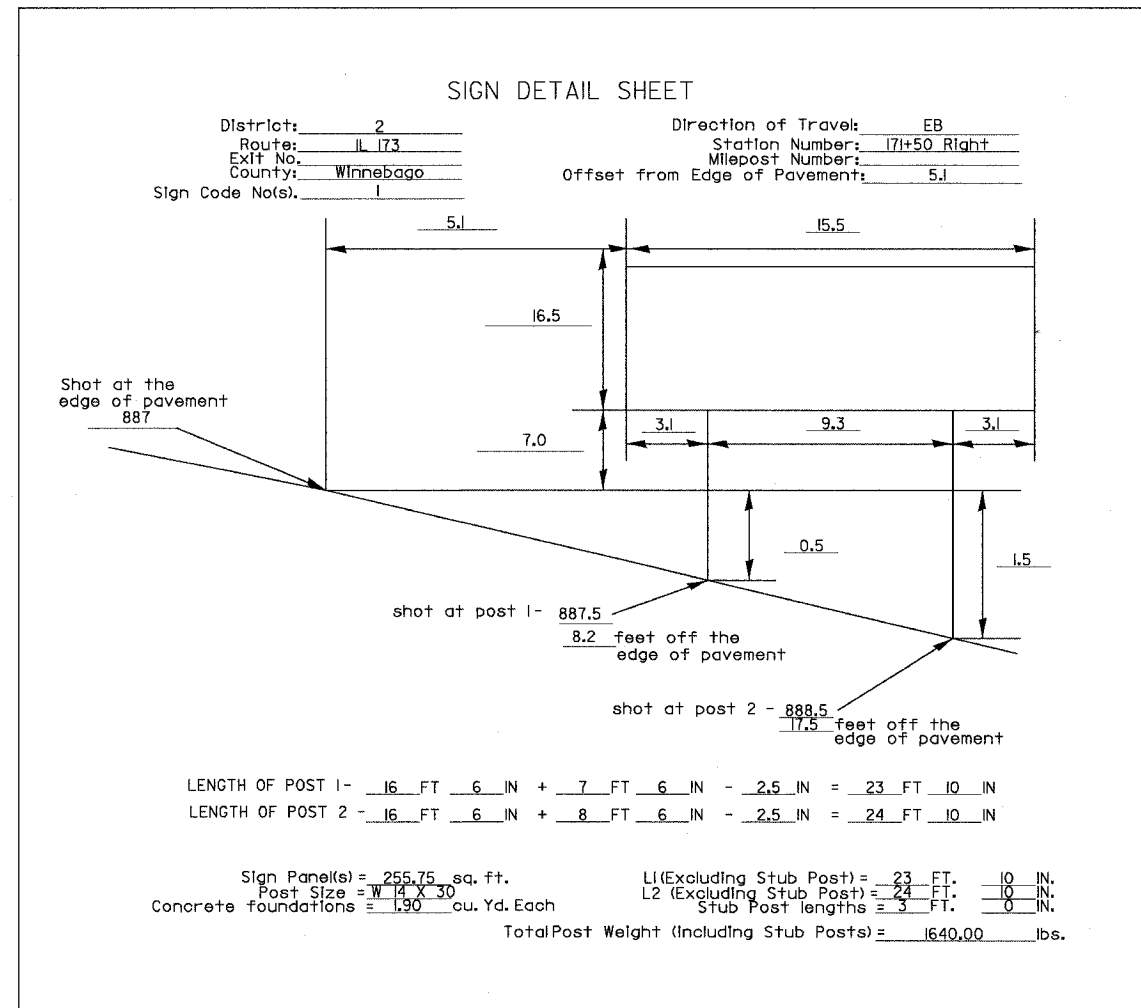
F.A.I. RTE.	SECTION	COUNTY	TOTAL SHEETS	SHEET NO.
*	I29K	WINNEBAGO	585	175
STA.		TO STA.		
FED. ROAD DIST. NO.	ILLINOIS	FED. AID PROJECT		
* 190/ IL 173				



1-90 AT IL 173 - SIGN #1 - STA. 171+50 RT. 1
 12.0' RADIUS, 2.0' BORDER, WHITE ON GREEN;
 ARROW CUSTOM - 20.3' 180°; [SOUTH] E MOD; [EAST] E MOD; [SOUTH] E MOD; [TOLL] E MOD;
 [TOLL] E MOD; [TOLL] E MOD; [CHICAGO] E MOD; [ROCKFORD] E MOD;
 12.0' RADIUS, 2.0' BORDER, WHITE ON GREEN;
 ARROW CUSTOM - 25.0' 90°; [NORTH] E MOD; [WEST] E MOD; [NORTH] E MOD; [TOLL] E MOD;
 [TOLL] E MOD; [TOLL] E MOD; [MADISON] E MOD;
 TABLE OF LETTER AND OBJECT LEFTS.

←	S	O	U	T	H	E	A	S	T	S	O	U	T	H
14.	89.	847.	55.	853.	871.	879.	896.	8106.	814.	832.	849.	849.	857.	864.
T	O	L	L	T	O	L	L	T	O	L	L	L	L	L
43.	851.	859.	867.	870.	877.	8106.	814.	836.	844.	853.	860.	860.	860.	
●	●	●	●	●	●	●	●	●	●	●	●	●	●	
46.	893.	8139.	8											
C	H	I	C	A	G	O								
60.	772.	783.	688.	698.	1108.	118.	2							
R	O	C	K	F	O	R	D							
57.	859.	878.	888.	897.	8104.	8114.	821.	2						
↑	N	O	R	T	H	W	E	S	T	N	O	R	T	H
13.	888.	847.	855.	864.	871.	889.	8100.	8107.	815.	833.	842.	850.	858.	866.
T	O	L	L	T	O	L	L	T	O	L	L	L	L	L
43.	851.	859.	867.	870.	877.	8107.	8114.	838.	845.	854.	862.	862.	862.	
●	●	●	●	●	●	●	●	●	●	●	●	●	●	
46.	893.	8141.	2											
M	A	D	I	S	O	N								
60.	873.	883.	894.	899.	8108.	8119.	8							

STA 171+50 RT



PLOT DATE = 04/24/84
 FILE NAME = 0411175
 USER NAME = KUSPER

REVISIONS		ILLINOIS DEPARTMENT OF TRANSPORTATION
NAME	DATE	
		SCALE: VERT. _____ HORIZ. _____ DATE _____

DRAWN BY _____
 CHECKED BY _____