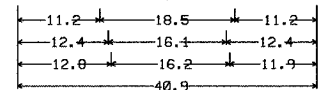
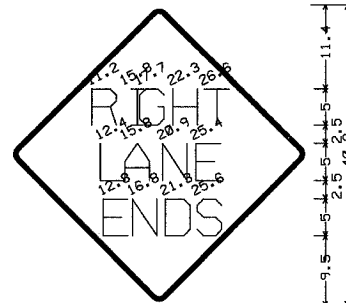


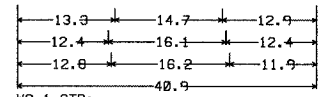
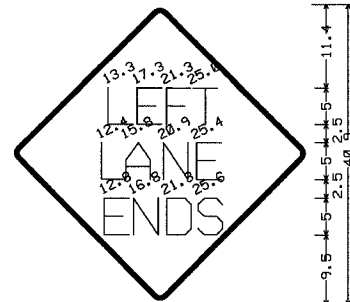
F.A. RTE.	SECTION	COUNTY	TOTAL SHEETS	SHEET NO.
*	I29K	WINNEBAGO	585	179
STA.		TO STA.		
FED. ROAD DIST. NO.	ILLINOIS	FED. AID PROJECT		

• 190/ IL 173



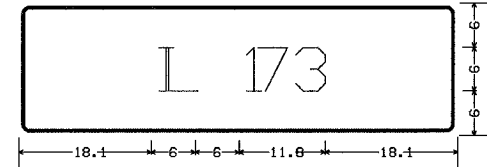
W9-1 STD;
36.0' ACROSS SIDES 1.9' RADIUS, 0.8' BORDER, 0.5' INDENT, BLACK ON YELLOW;
[RIGHT] D 102' SPACING;
[LANE] D 101' SPACING; [ENDS] D;

W9-IR 36 X 36
STA 158+00 LT



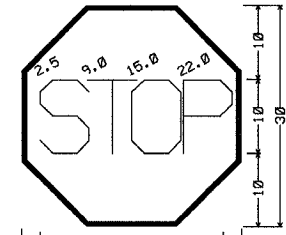
W9-1 STD;
36.0' ACROSS SIDES 1.9' RADIUS, 0.8' BORDER, 0.5' INDENT, BLACK ON YELLOW;
[LEFT] D; [LANE] D 101' SPACING; [ENDS] D;

W9-IL 36 X 36
STA 214+00 RT



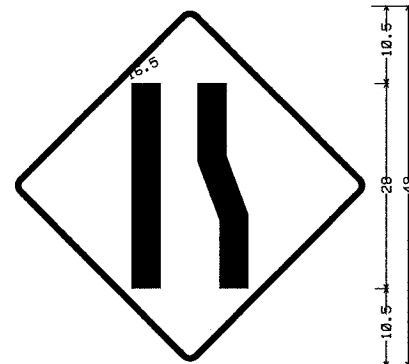
1.5' RADIUS, 0.5' BORDER, 0.4' INDENT, WHITE ON GREEN;
[L 173] D;
TABLE OF LETTER AND OBJECT LEFTS.
L 18.2, 17.3, 17.3, 17.3

MAST ARM SIGN
2- AT ROCK CUT STATE PARK ENTRANCE
1- AT SOUTHBOUND I-90 RAMP INTERSECTIONS



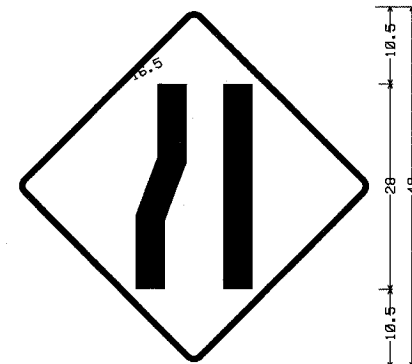
R1-1 STD;
0.8' BORDER, WHITE ON RED;
[STOP] C 60' SPACING;

RI-130 X 30
LYFORD ROAD
NB & SB



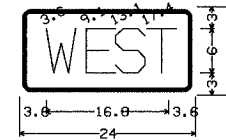
W4-2 STD & EXPWY;
36.0' ACROSS SIDES 2.3' RADIUS, 0.9' BORDER, 0.6' INDENT, BLACK ON YELLOW;

W4-2R 36 X 36
STA 156+50 LT



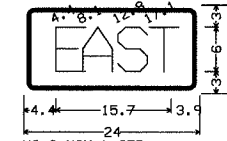
W4-2 STD & EXPWY;
36.0' ACROSS SIDES 2.3' RADIUS, 0.9' BORDER, 0.6' INDENT, BLACK ON YELLOW;

W4-2L 36 X 36
STA 217+00 RT




M3-4 MIN & STD;
1.5' RADIUS, 0.6' BORDER, 0.4' INDENT, BLACK ON WHITE; [WEST] C 98' SPACING;

24 X 12
STA 159+50 RT
STA 195+00 RT



M3-2 MIN & STD;
1.5' RADIUS, 0.6' BORDER, 0.4' INDENT, BLACK ON WHITE; [EAST] C;

24 X 12
STA 162+50 RT
STA 182+00 RT
STA 198+50 RT



30 X 24
STA 159+50 LT
STA 162+50 RT
STA 182+00 RT
STA 195+00 LT
STA 198+50 RT

PLOT DATE * DATE *
FILE NAME * FILE *
USER NAME * USER *

REVISIONS	
NAME	DATE

ILLINOIS DEPARTMENT OF TRANSPORTATION

SCALE: VERT.
HORIZ.
DATE

DRAWN BY
CHECKED BY

SIGN DETAILS