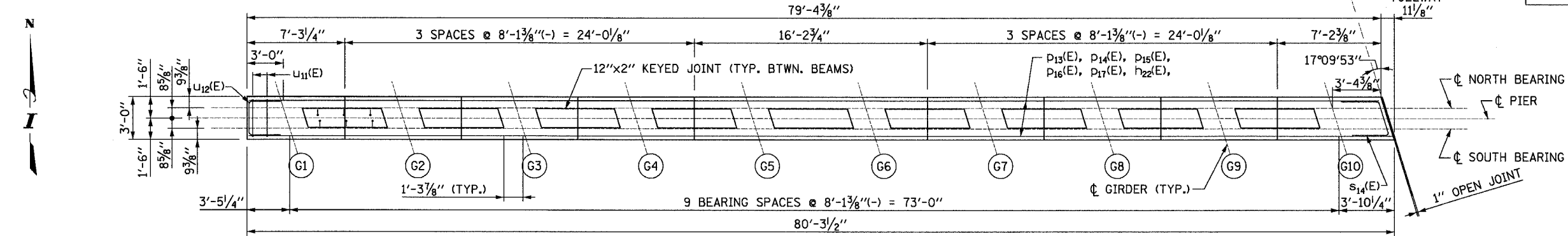


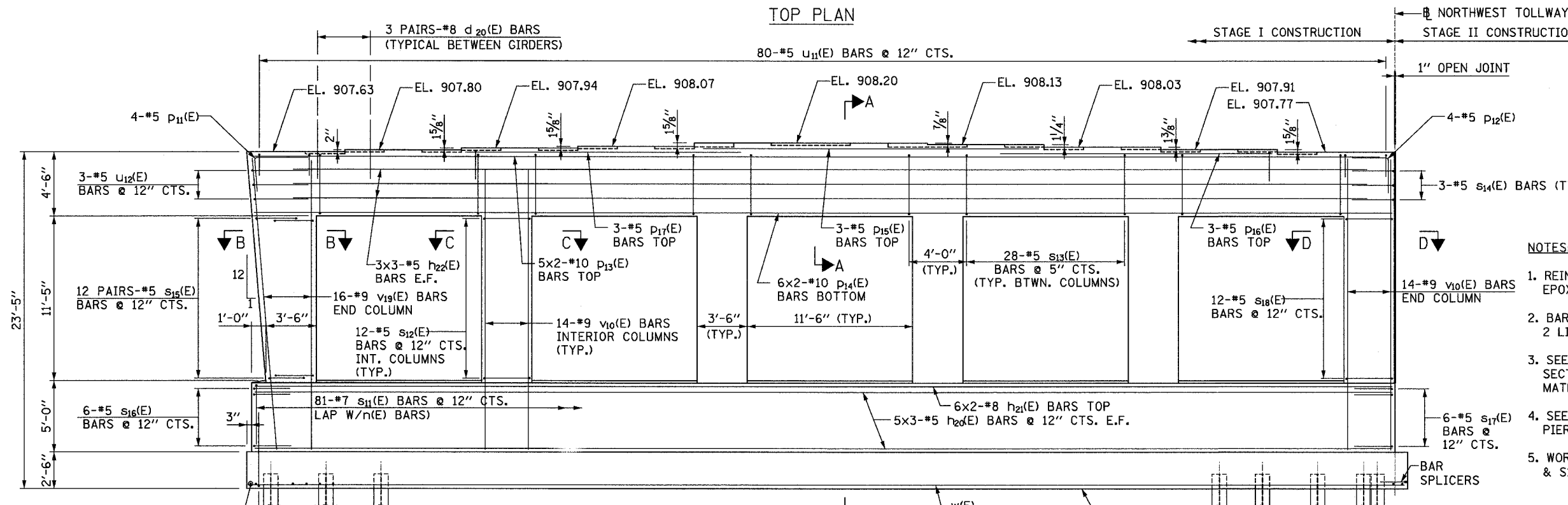
STATE OF ILLINOIS  
DEPARTMENT OF TRANSPORTATION

ROUTE NO.	SECTION	COUNTY	STATION	SHEET NO.
303	129K	WINNEBAGO	585	195
F.A.P.		CONTRACT NO. 64594		
FED. ROAD DIST. NO.		ILLINOIS		

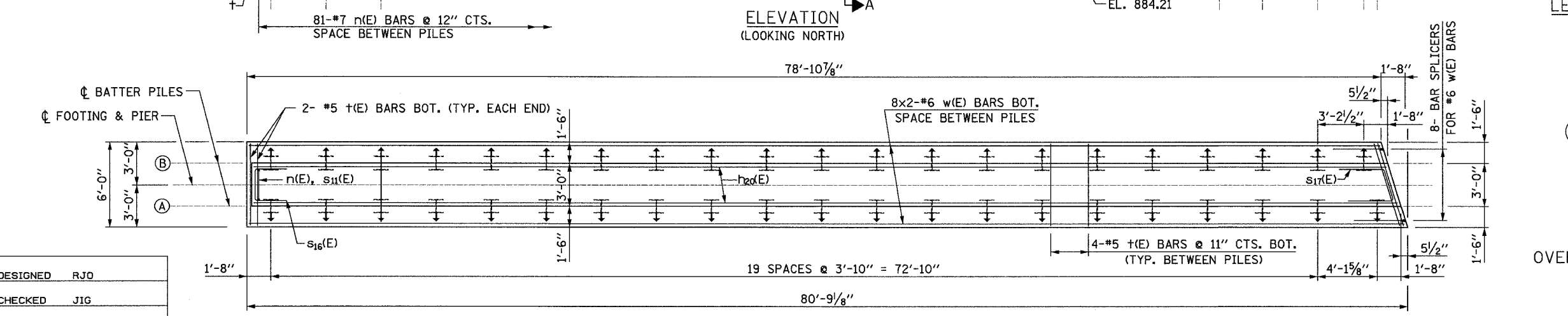
SHEET NO. S16  
OF SHEETS S47



TOP PLAN



ELEVATION  
(LOOKING NORTH)



FOOTING PLAN

- NOTES:
1. REINFORCEMENT BARS DESIGNATED (E) SHALL BE EPOXY COATED.
  2. BARS INDICATED THUS 2X3 -#5 ETC. INDICATES 2 LINE OF BARS WITH 3 LENGTHS PER LINE.
  3. SEE SHEET S17 FOR SECTION A-A, SECTION B-B, SECTION C-C, SECTION D-D AND BILL OF MATERIAL.
  4. SEE SHEET S17 FOR END VIEW OF PIER AND PIER CAP KEYWAY DETAIL.
  5. WORK THIS SHEET WITH SHEET S06, S07, S08 & S17.

- LEGEND
- BATTER PILES
  - E.F. - EACH FACE
  - BOT. - BOTTOM
  - BTWN. - BETWEEN
  - (A) PILE LINE
  - (G8) GIRDER NUMBER

PIER (SB)  
N.W. TOLLWAY  
OVER IL 173 (F.A.P. ROUTE 303)  
SECTION 129K  
WINNEBAGO COUNTY  
STATION 443+73.62  
S.N. 101-9963 (SB) & 101-9964 (NB)  
TOLLWAY S.N. 703 (NB) & 704 (SB)



DESIGNED	RJO
CHECKED	JIG
DRAWN	DCP
CHECKED	JIG

\$\$\$DGNSS  
\$\$\$PRESS