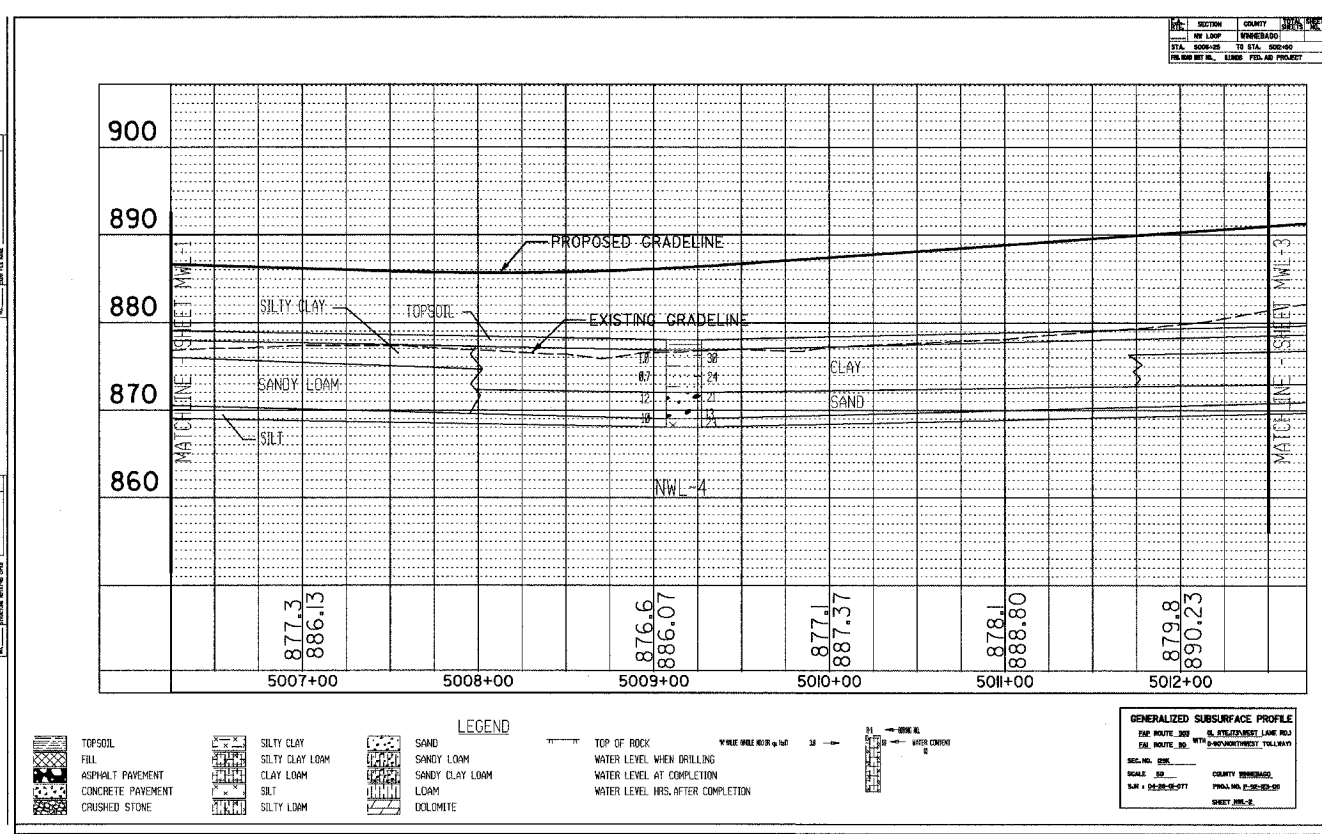
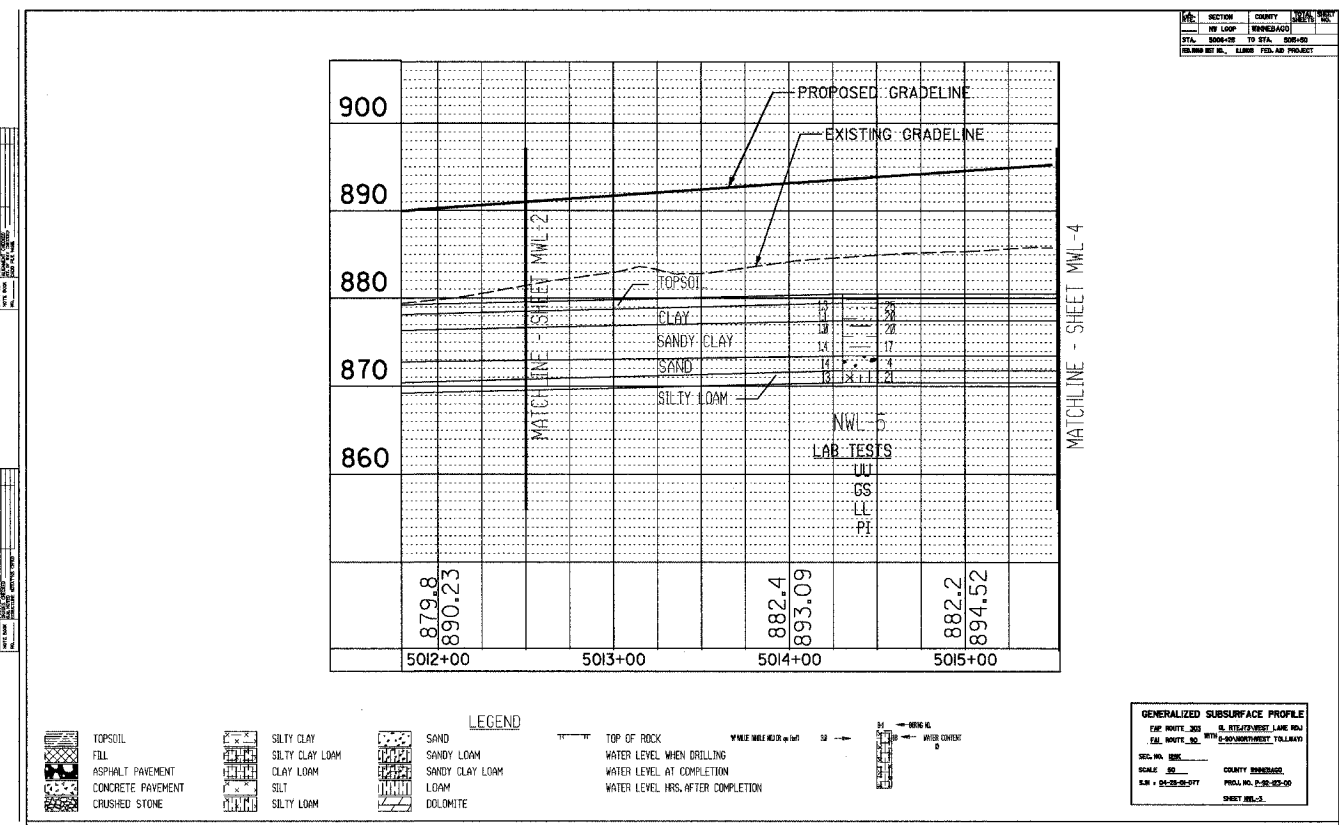
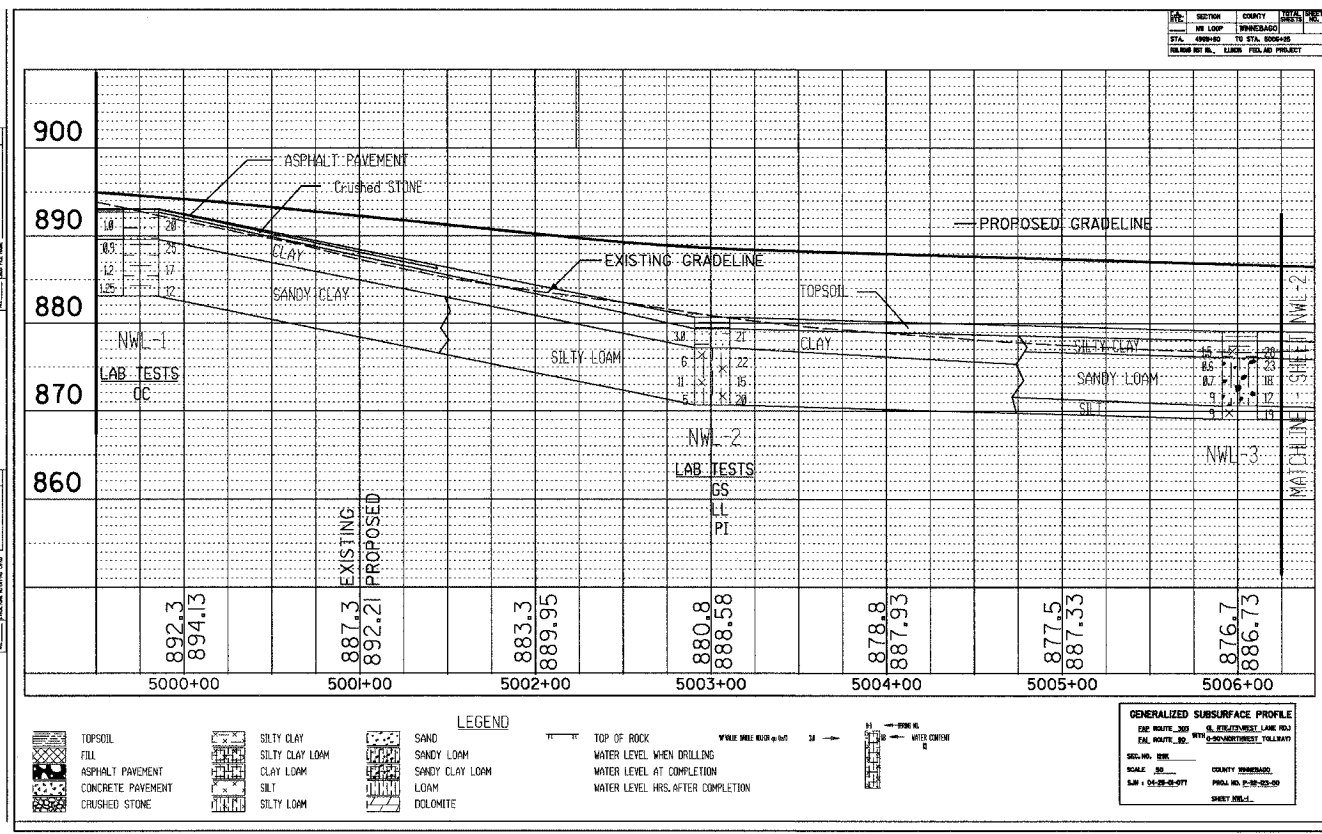


| F.A.P. RTE.         | SECTION | COUNTY                    | TOTAL SHEETS | SHEET NO. |
|---------------------|---------|---------------------------|--------------|-----------|
| 303                 | I29K    | WINNEBAGO                 | 585          | 250       |
| STA.                |         | TO STA.                   |              |           |
| FED. ROAD DIST. NO. |         | ILLINOIS FED. AID PROJECT |              |           |



| REVISIONS |      |
|-----------|------|
| NAME      | DATE |
|           |      |
|           |      |
|           |      |
|           |      |
|           |      |
|           |      |
|           |      |
|           |      |
|           |      |
|           |      |

ILLINOIS DEPARTMENT OF TRANSPORTATION

**SOIL BORING LOGS, MAPS, AND PROFILES**

SCALE: VERT. N/A  
 HORIZ. N/A  
 DATE: SEPTEMBER 14, 2005

DRAWN BY TWH  
 CHECKED BY PDS