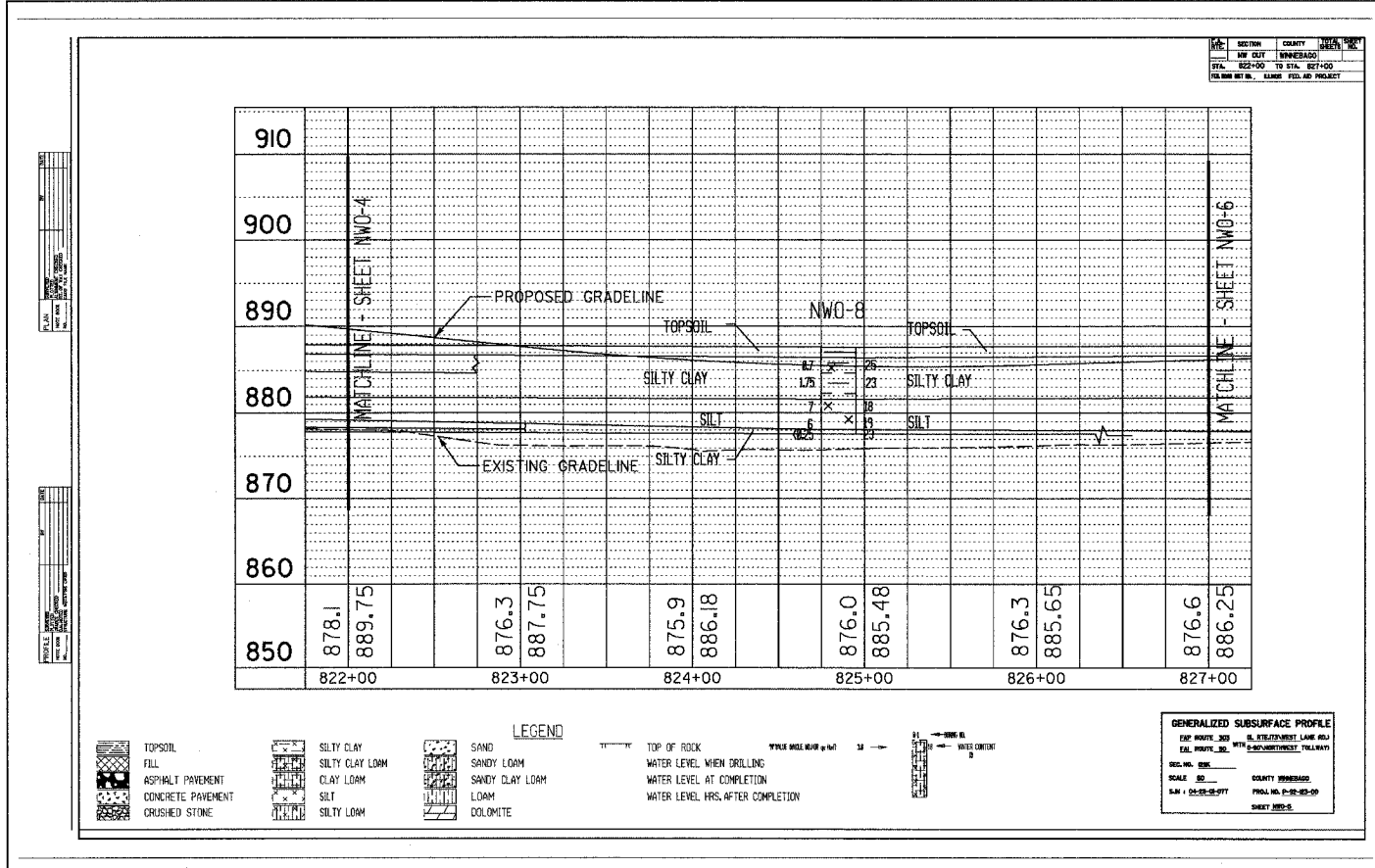
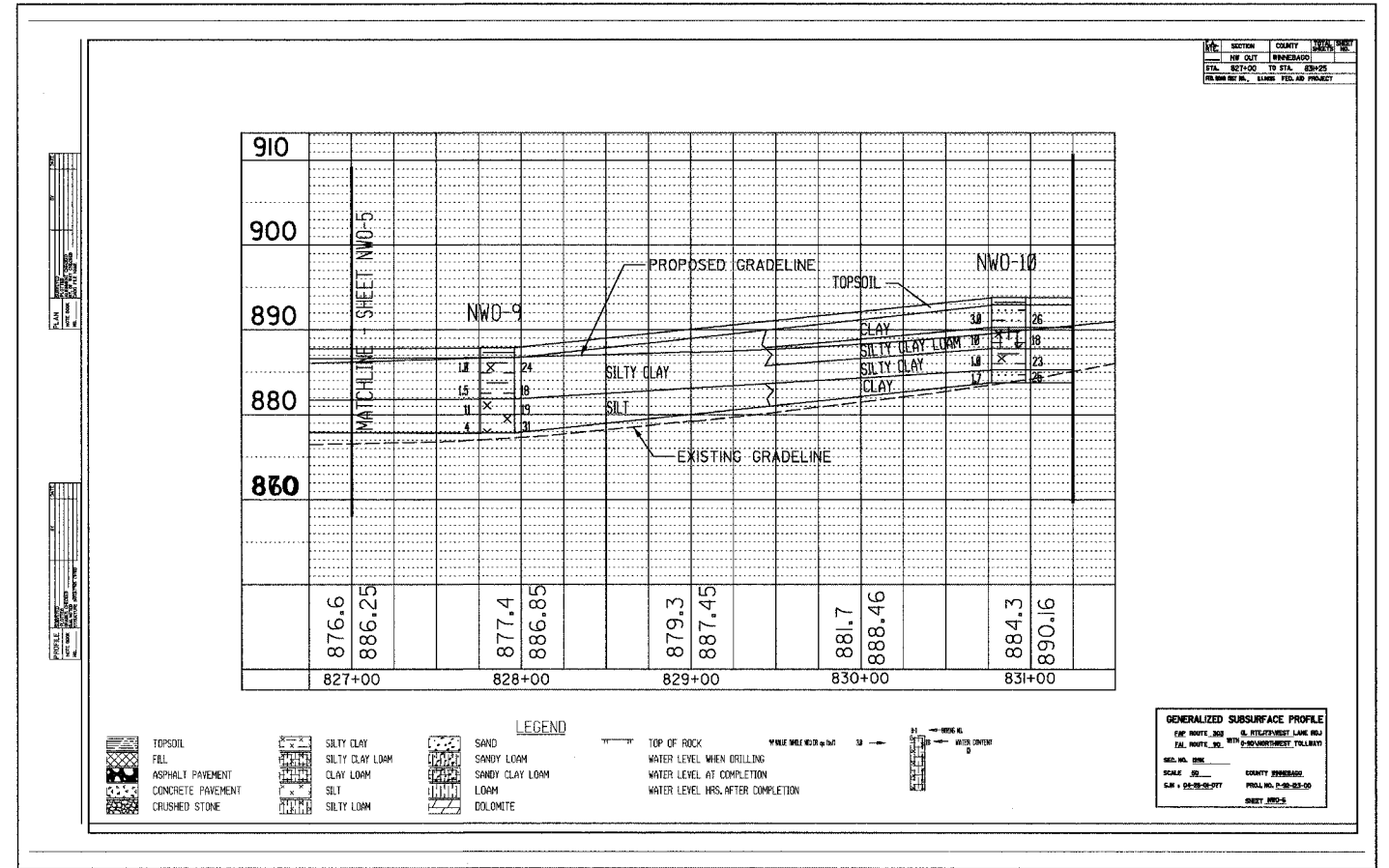
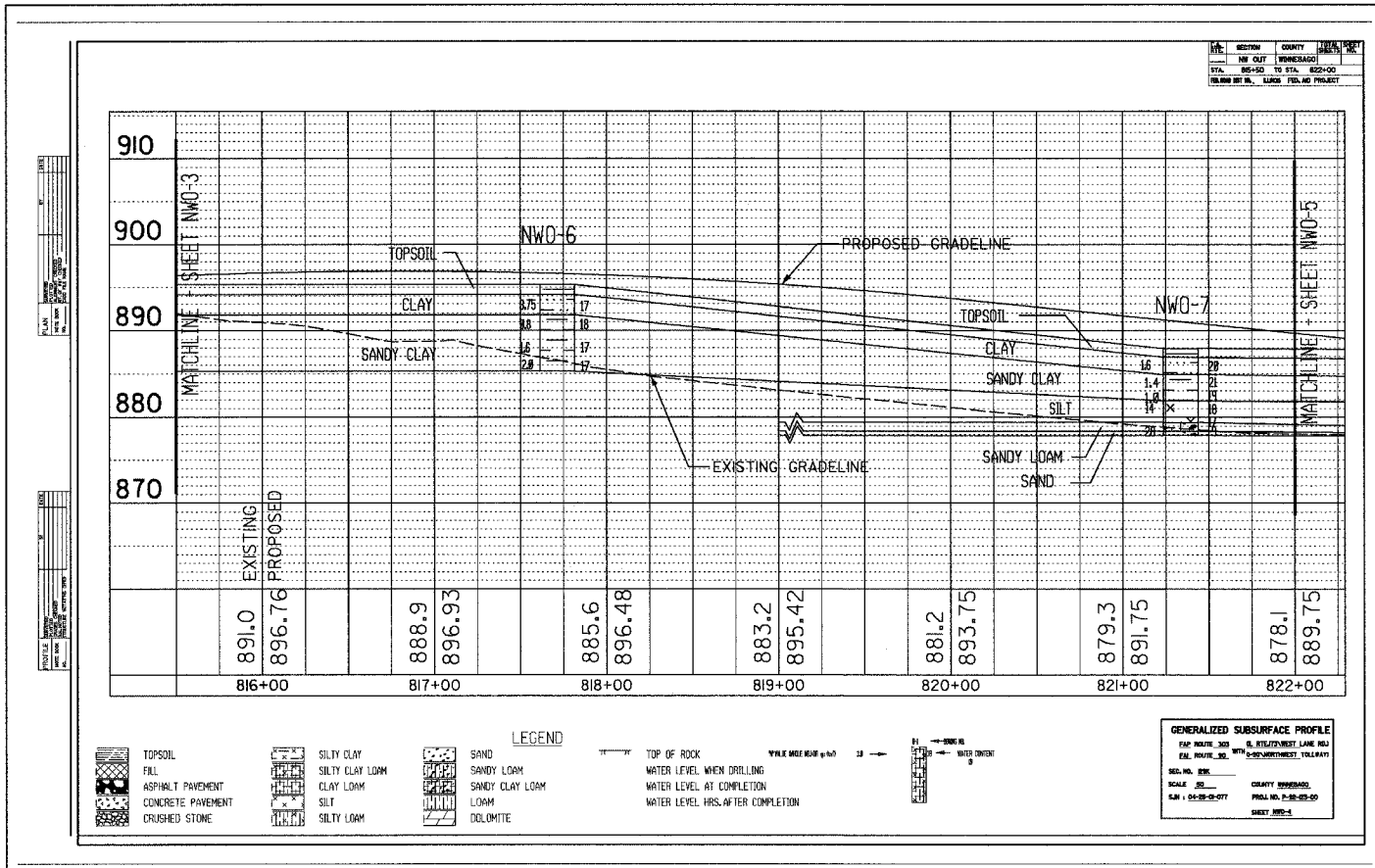


| | | | | |
|---------------------|---------|---------------------------|--------------|-----------|
| F.A.P. RTE. | SECTION | COUNTY | TOTAL SHEETS | SHEET NO. |
| 303 | I29K | WINNEBAGO | 585 | 255 |
| STA. | | TO STA. | | |
| FED. ROAD DIST. NO. | | ILLINOIS FED. AID PROJECT | | |



| REVISIONS | |
|-----------|------|
| NAME | DATE |
| | |
| | |
| | |
| | |
| | |
| | |
| | |
| | |
| | |
| | |

ILLINOIS DEPARTMENT OF TRANSPORTATION

SOIL BORING LOGS, MAPS, AND PROFILES

SCALE: VERT. N/A
 HORIZ. N/A
 DATE: SEPTEMBER 14, 2005
 DRAWN BY: TWH
 CHECKED BY: PDS