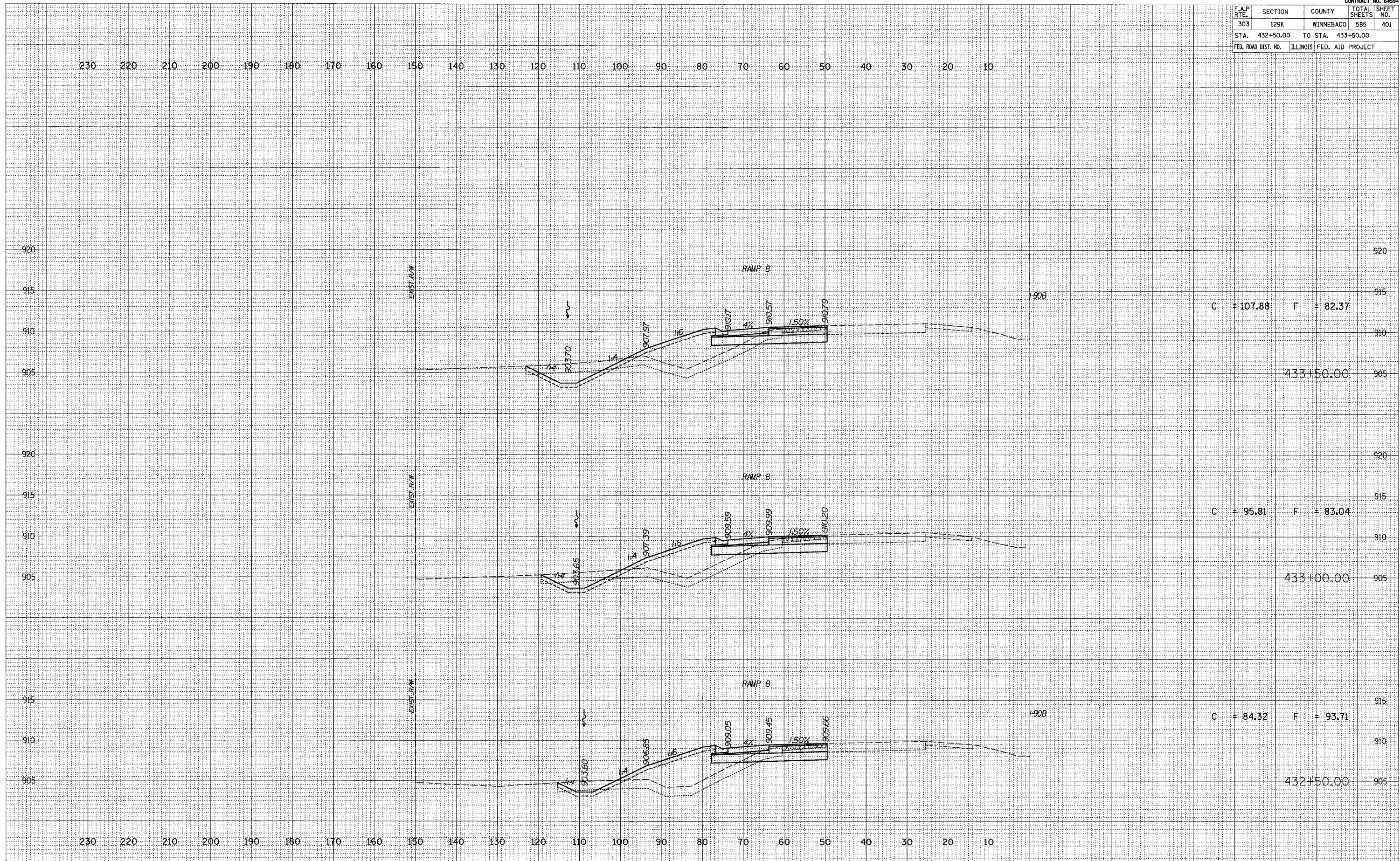


F.A.P. RTE.	SECTION	COUNTY	TOTAL SHEETS	SHEET NO.
303	129K	WINNEBAGO	585	401
STA. 432+50.00		TO STA. 433+50.00		
FED. ROAD DIST. NO.	ILLINOIS	FED. AID PROJECT		



C = 107.88 F = 82.37

C = 95.81 F = 83.04

C = 84.32 F = 93.71

433+50.00

433+00.00

432+50.00

DATE: _____

SCALE: _____

NO. _____

AREAS CHECKED _____

FINAL SURVEY _____

NOTE BOOK _____

PLOTTED _____

TEMPLATE _____

SUBMITTED _____

DATE: _____

SCALE: _____

NO. _____

AREAS CHECKED _____

ORIGINAL SURVEY _____

NOTE BOOK _____

PLOTTED _____

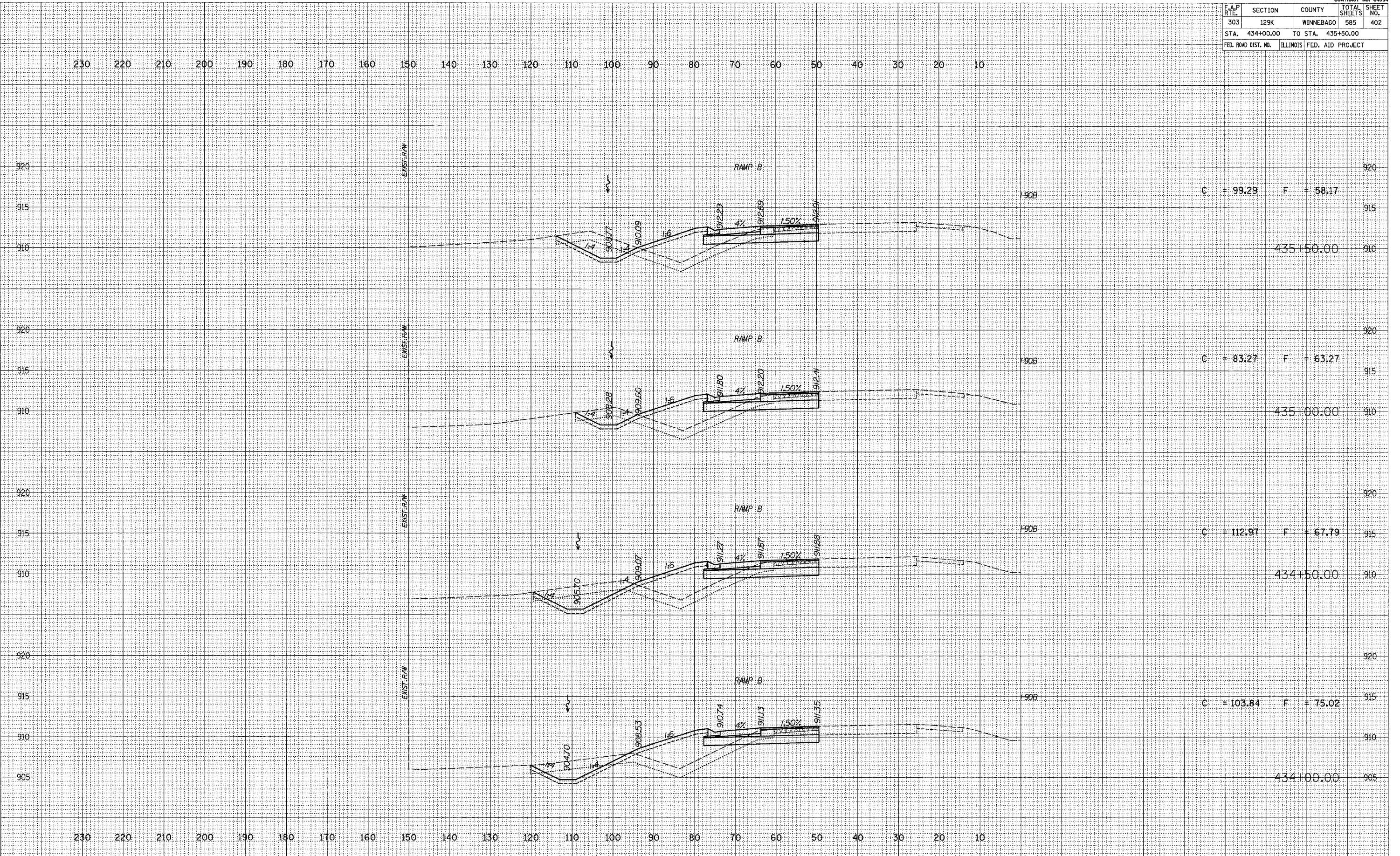
TEMPLATE _____

SUBMITTED _____

F.A.P. RTE.	SECTION	COUNTY	TOTAL SHEETS	SHEET NO.
303	129K	WINNEBAGO	585	402
STA. 434+00.00		TO STA. 435+50.00		
FED. ROAD DIST. NO.		ILLINOIS FED. AID PROJECT		

FINAL SURVEY
 SURVEYED
 NOTE BOOK
 TEMPLATE
 AREAS CHECKED
 NO.

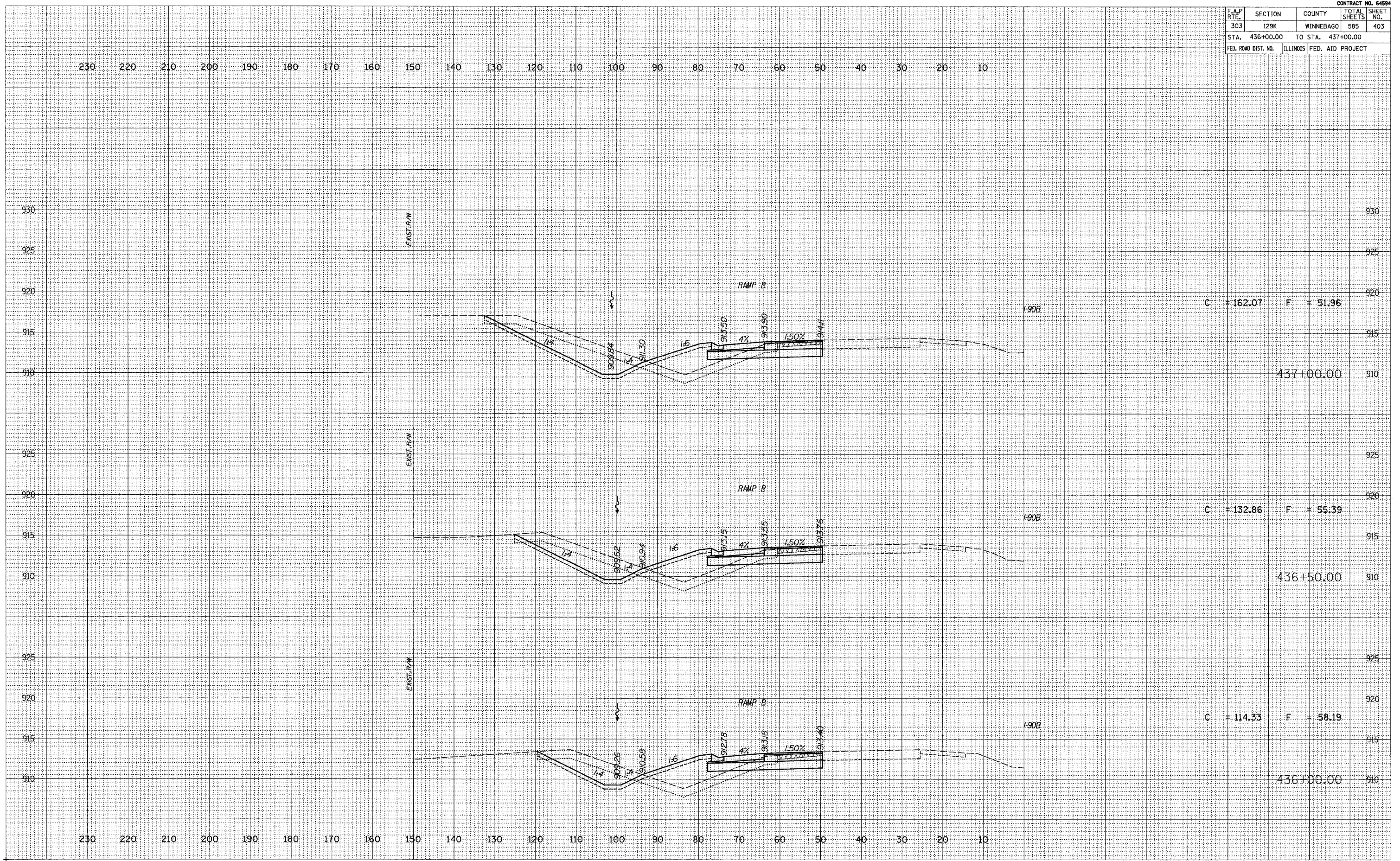
ORIGINAL SURVEY
 SURVEYED
 NOTE BOOK
 TEMPLATE
 AREAS CHECKED
 NO.



F.A.P. RTE.	SECTION	COUNTY	TOTAL SHEETS	SHEET NO.
303	129K	WINNEBAGO	585	403
STA. 436+00.00		TO STA. 437+00.00		
FED. ROAD DIST. NO.	ILLINOIS FED. AID PROJECT			

FINAL SURVEY CHECKED
 SURVEY PLOTTED
 TEMPLATE
 NOTE BOOK
 AREAS CHECKED
 NO.

ORIGINAL SURVEY CHECKED
 SURVEY PLOTTED
 TEMPLATE
 NOTE BOOK
 AREAS CHECKED
 NO.



C = 162.07 F = 51.96

C = 132.86 F = 55.39

C = 114.33 F = 58.19

437+00.00

436+50.00

436+00.00

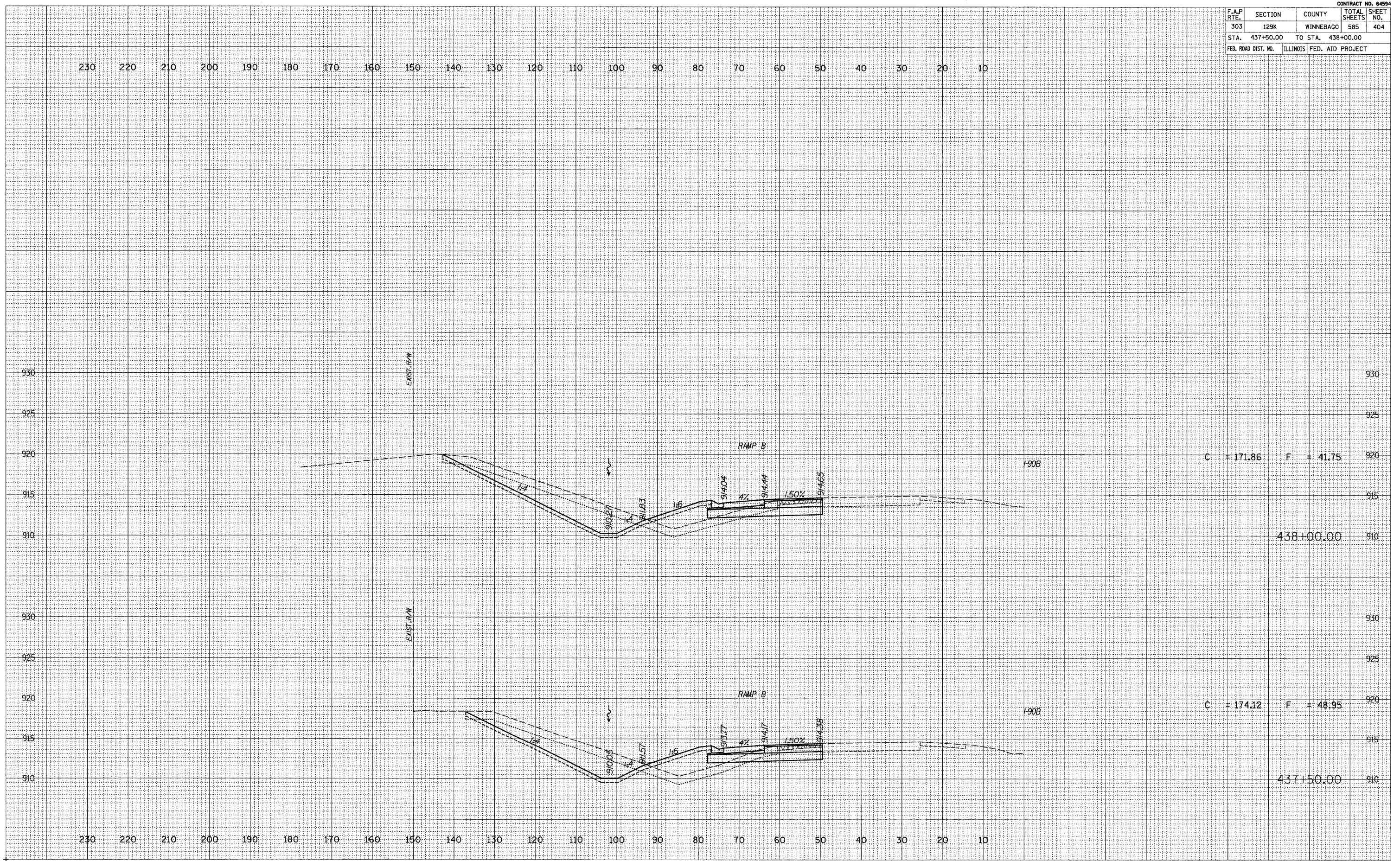
F.A.P. RTE.	SECTION	COUNTY	TOTAL SHEETS	SHEET NO.
303	129K	WINNEBAGO	585	404
STA. 437+50.00		TO STA. 438+00.00		
FED. ROAD DIST. NO.		ILLINOIS FED. AID PROJECT		

FINAL
 SURVEY
 NOTE BOOK
 NO.

CHECKED
 PLOTTED
 TEMPLATE
 AREAS
 CHECKED

ORIGINAL
 SURVEY
 NOTE BOOK
 NO.

CHECKED
 PLOTTED
 TEMPLATE
 AREAS
 CHECKED



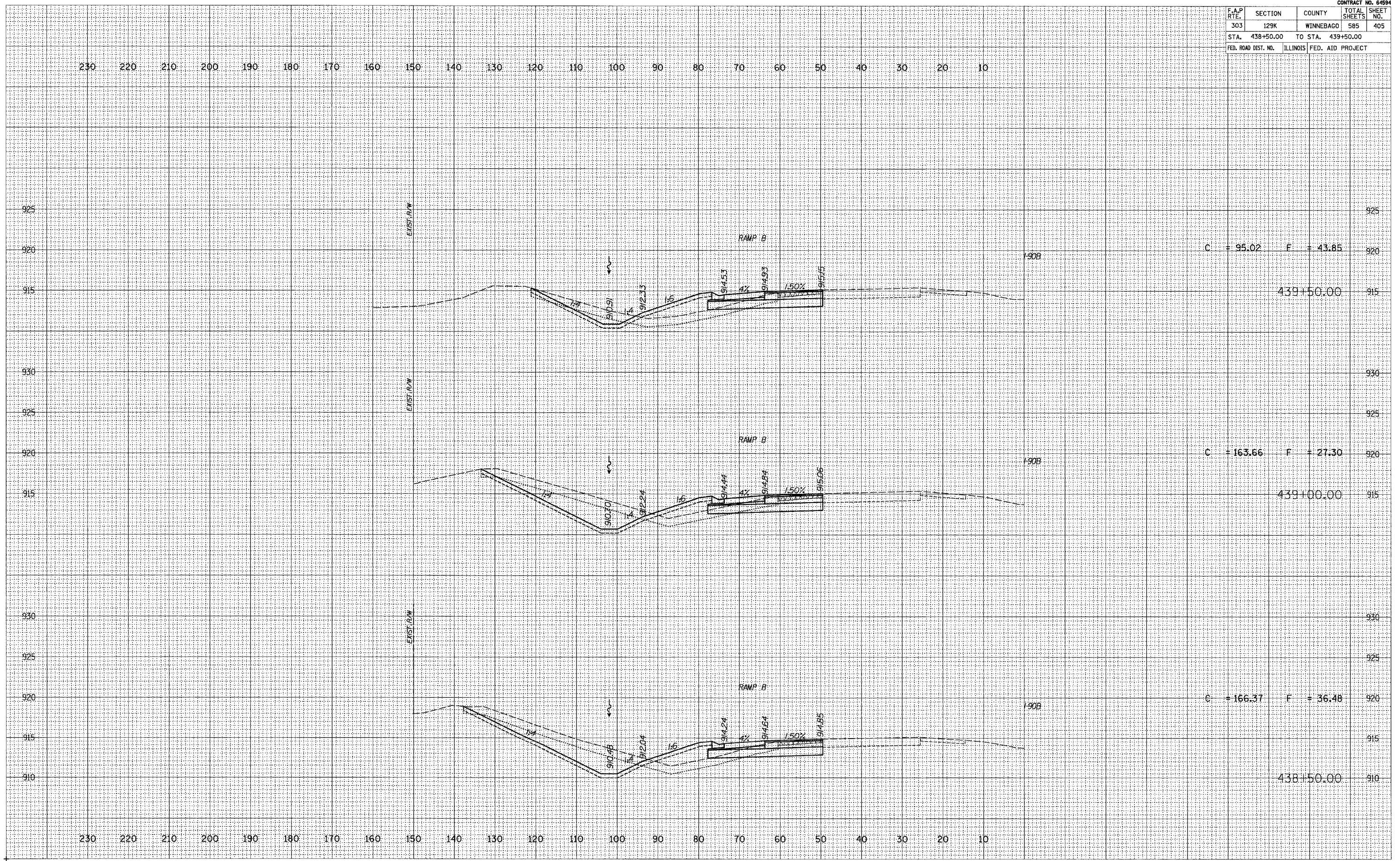
F.A.P. RTE.	SECTION	COUNTY	TOTAL SHEETS	SHEET NO.
303	129K	WINNEBAGO	585	405
STA. 438+50.00		TO STA. 439+50.00		
FED. ROAD DIST. NO.		ILLINOIS FED. AID PROJECT		

FINAL SURVEY

QUANTIFIED	DATE
PLOTTED	
TEMPLATE	
AREAS	
CHECKED	

ORIGINAL SURVEY

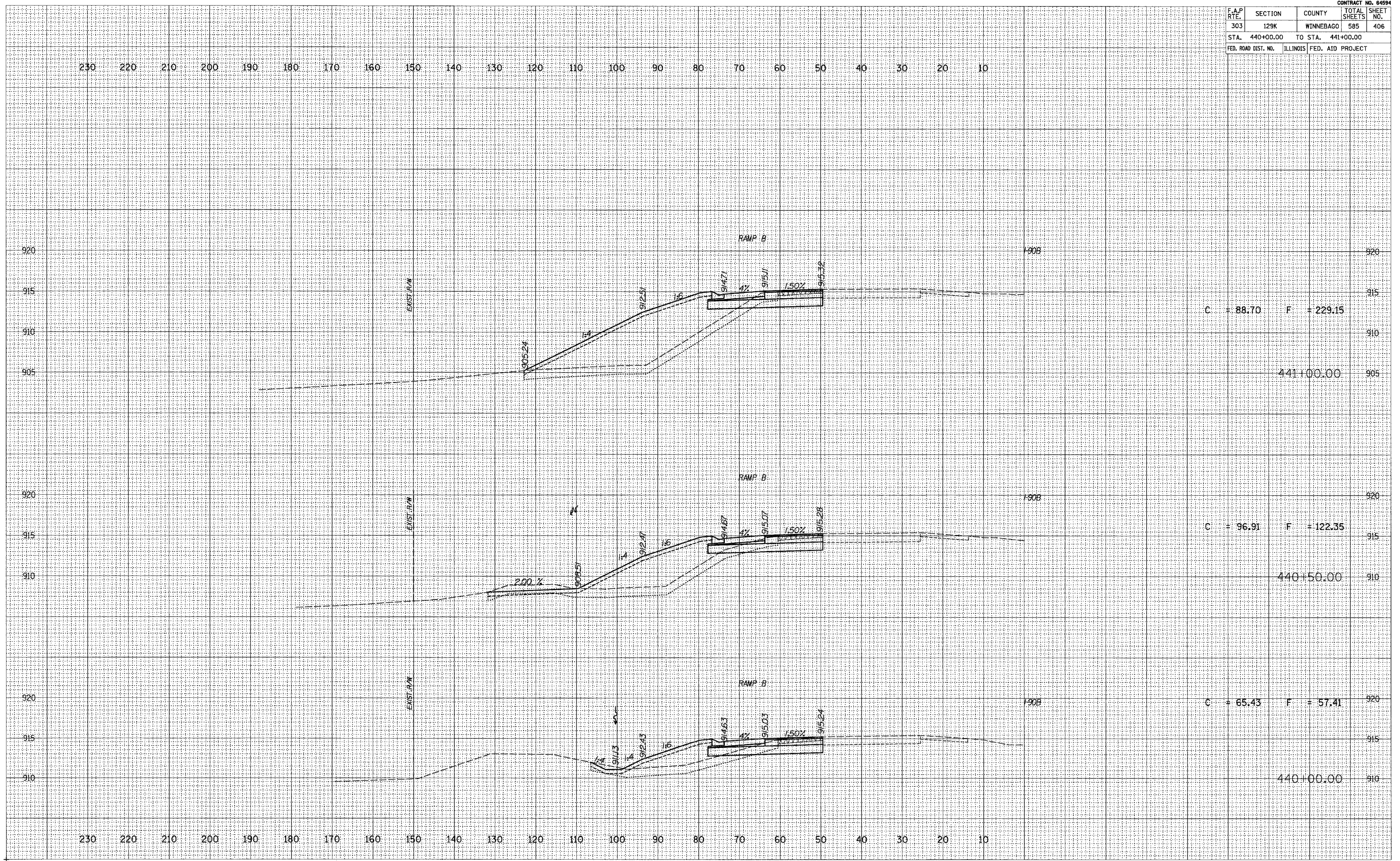
QUANTIFIED	DATE
PLOTTED	
TEMPLATE	
AREAS	
CHECKED	



F.A.P. RTE.	SECTION	COUNTY	TOTAL SHEETS	SHEET NO.
303	129K	WINNEBAGO	585	406
STA. 440+00.00		TO STA. 441+00.00		
FED. ROAD DIST. NO.		ILLINOIS FED. AID PROJECT		

FINAL SURVEY PLOTTED TEMPLATE AREAS CHECKED

ORIGINAL SURVEY PLOTTED TEMPLATE AREAS CHECKED



C = 88.70 F = 229.15
441+00.00

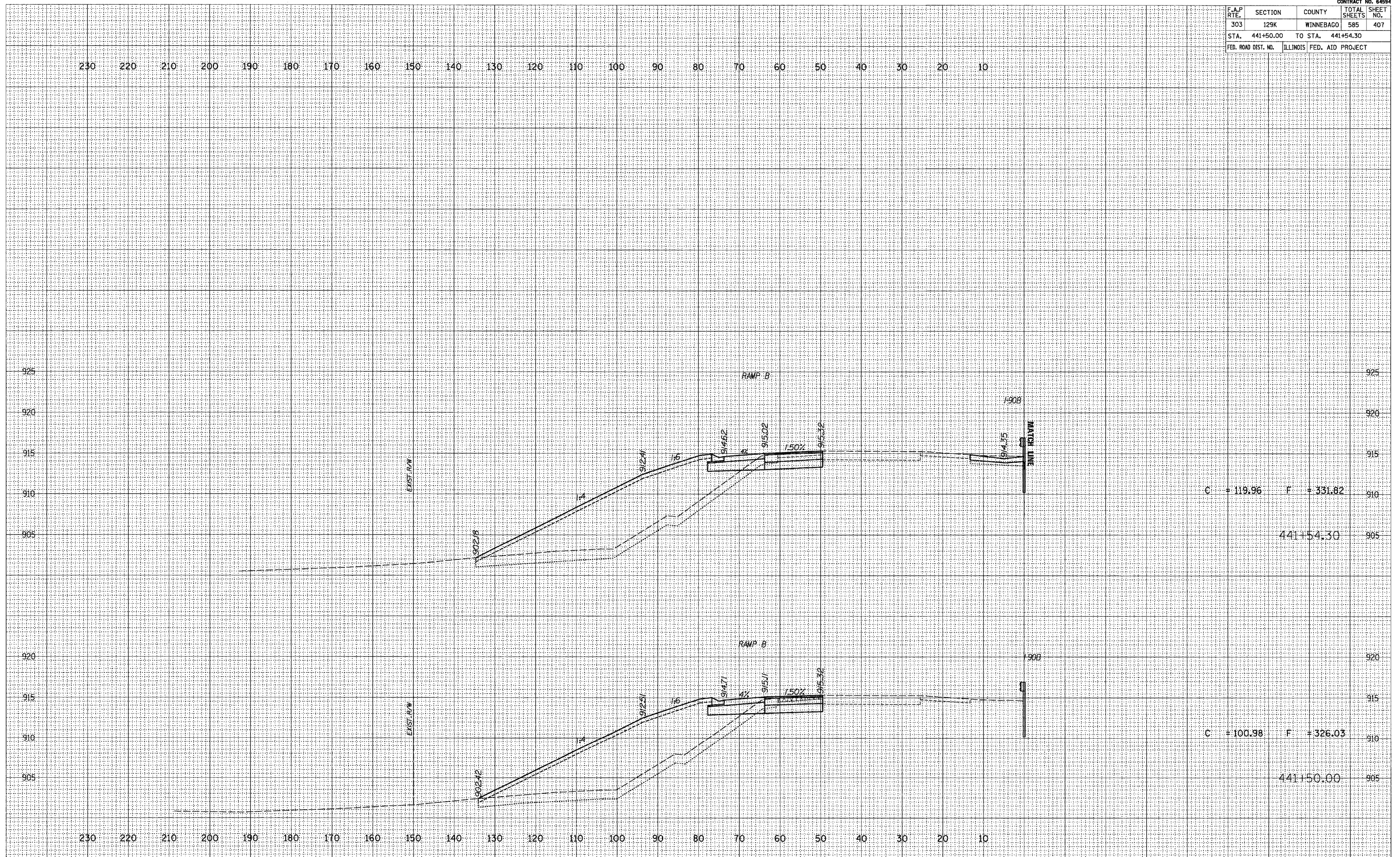
C = 96.91 F = 122.35
440+50.00

C = 65.43 F = 57.41
440+00.00

F.A.P. RTE.	SECTION	COUNTY	TOTAL SHEETS	SHEET NO.
303	129K	WINNEBAGO	585	407
STA. 441+50.00		TO STA. 441+54.30		
FED. ROAD DIST. NO.	ILLINOIS	FED. AID PROJECT		

DATE	
SCALE	
NO.	
AREAS CHECKED	
AREAS	
TEMPLATE	
PLOTTED	
REVIEWED	
FINAL SURVEY	

DATE	
SCALE	
NO.	
AREAS CHECKED	
AREAS	
TEMPLATE	
PLOTTED	
REVIEWED	
ORIGINAL SURVEY	



C = 119.96 F = 331.82
 441+54.30

C = 100.98 F = 326.03
 441+50.00

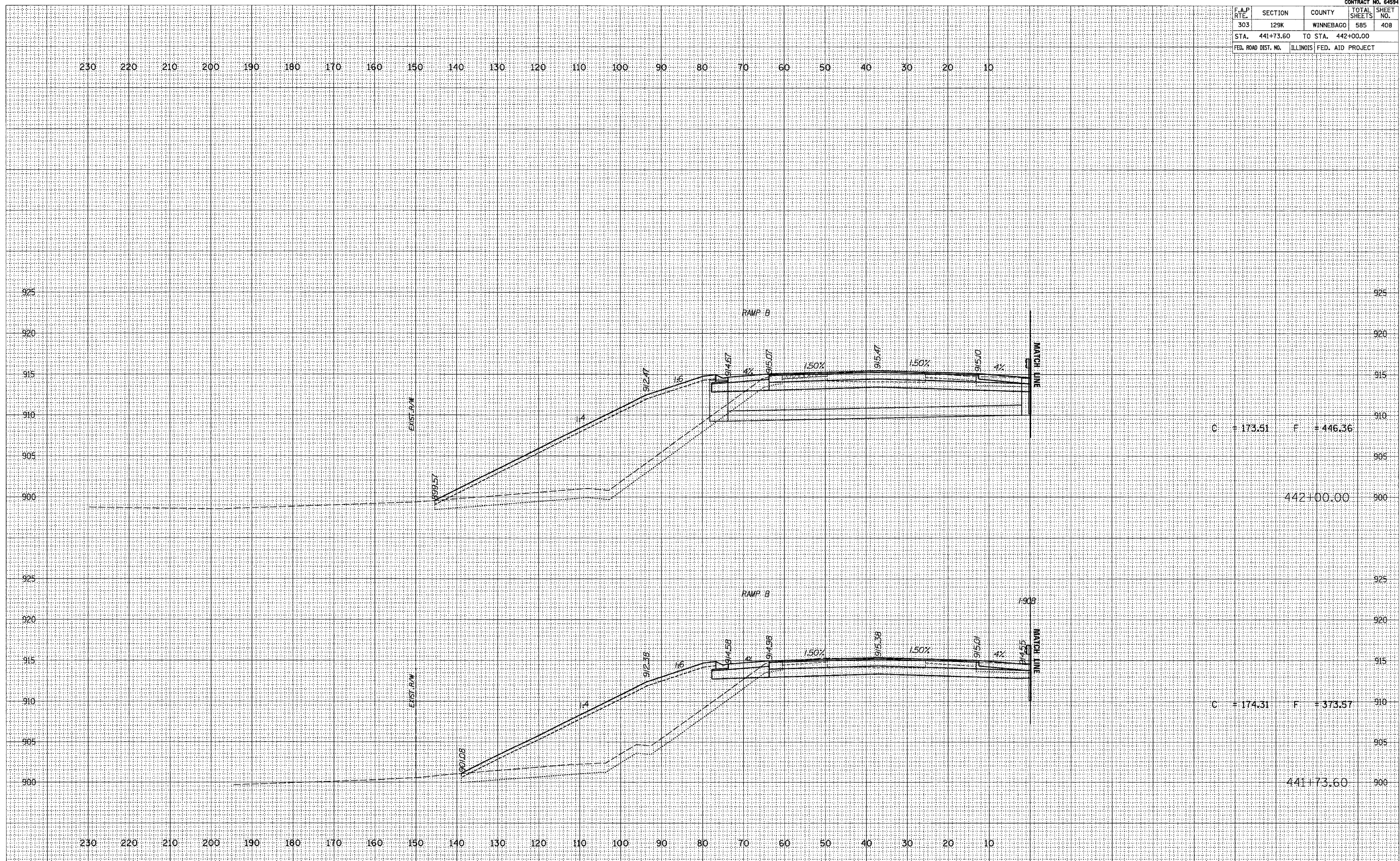
F.A.P. RTE.	SECTION	COUNTY	TOTAL SHEETS	SHEET NO.
303	129K	WINNEBAGO	585	408
STA. 441+73.60		TO STA. 442+00.00		
FED. ROAD DIST. NO.		ILLINOIS		FED. AID PROJECT

FINAL
SURVEY
NOTE BOOK
NO.

QUANTIFIED
PLOTTED
TEMPLATE
AREAS
CHECKED

ORIGINAL
SURVEY
NOTE BOOK
NO.

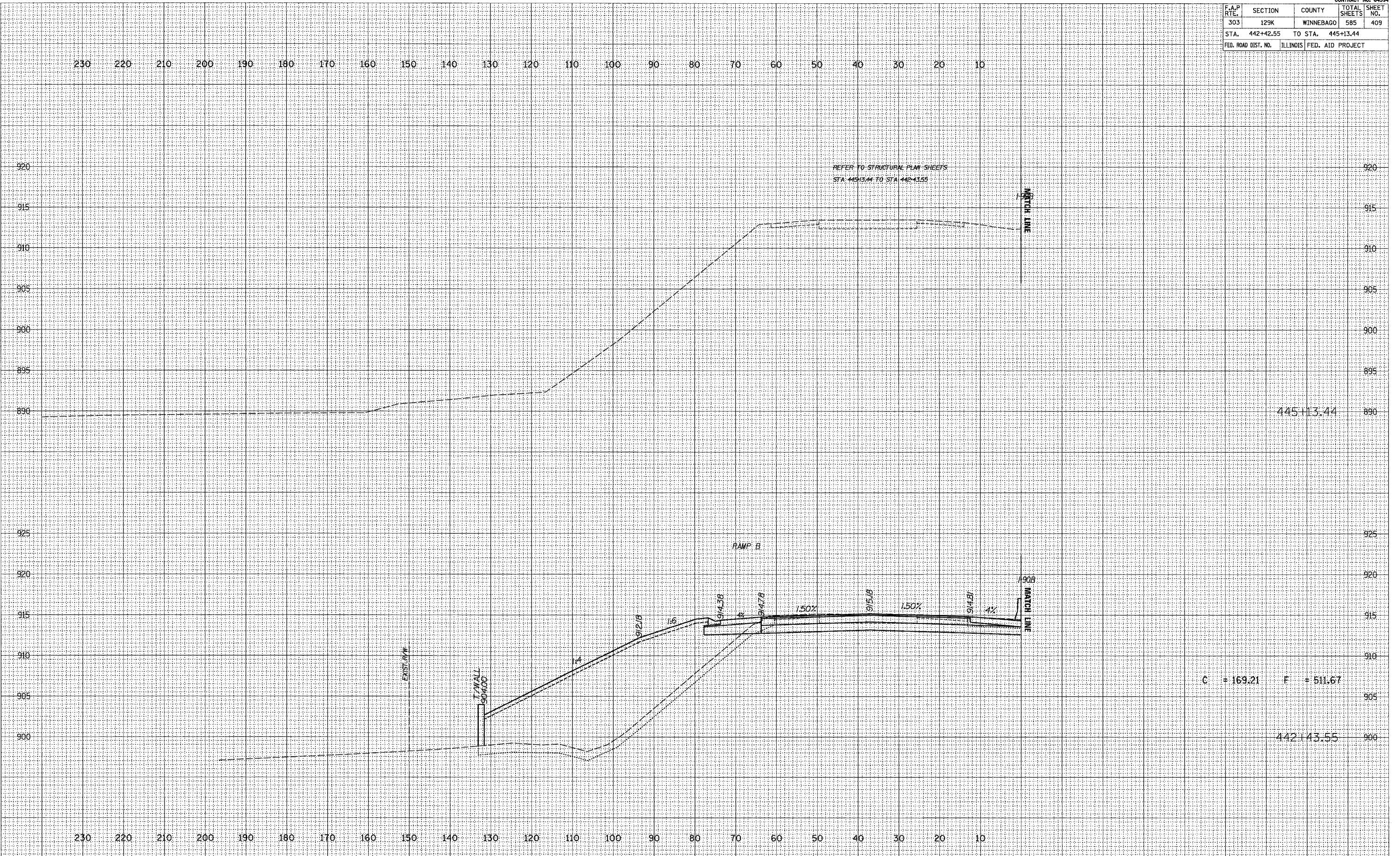
QUANTIFIED
PLOTTED
TEMPLATE
AREAS
CHECKED



F.A.P. RTE.	SECTION	COUNTY	TOTAL SHEETS	SHEET NO.
303	129K	WINNEBAGO	585	409
STA. 442+42.55		TO STA. 445+13.44		
FED. ROAD DIST. NO.		ILLINOIS FED. AID PROJECT		

FINAL SURVEY
 SURVEYED
 TEMPLATE
 NOTE BOOK
 AREAS CHECKED
 NO.

ORIGINAL SURVEY
 SURVEYED
 TEMPLATE
 NOTE BOOK
 AREAS CHECKED
 NO.

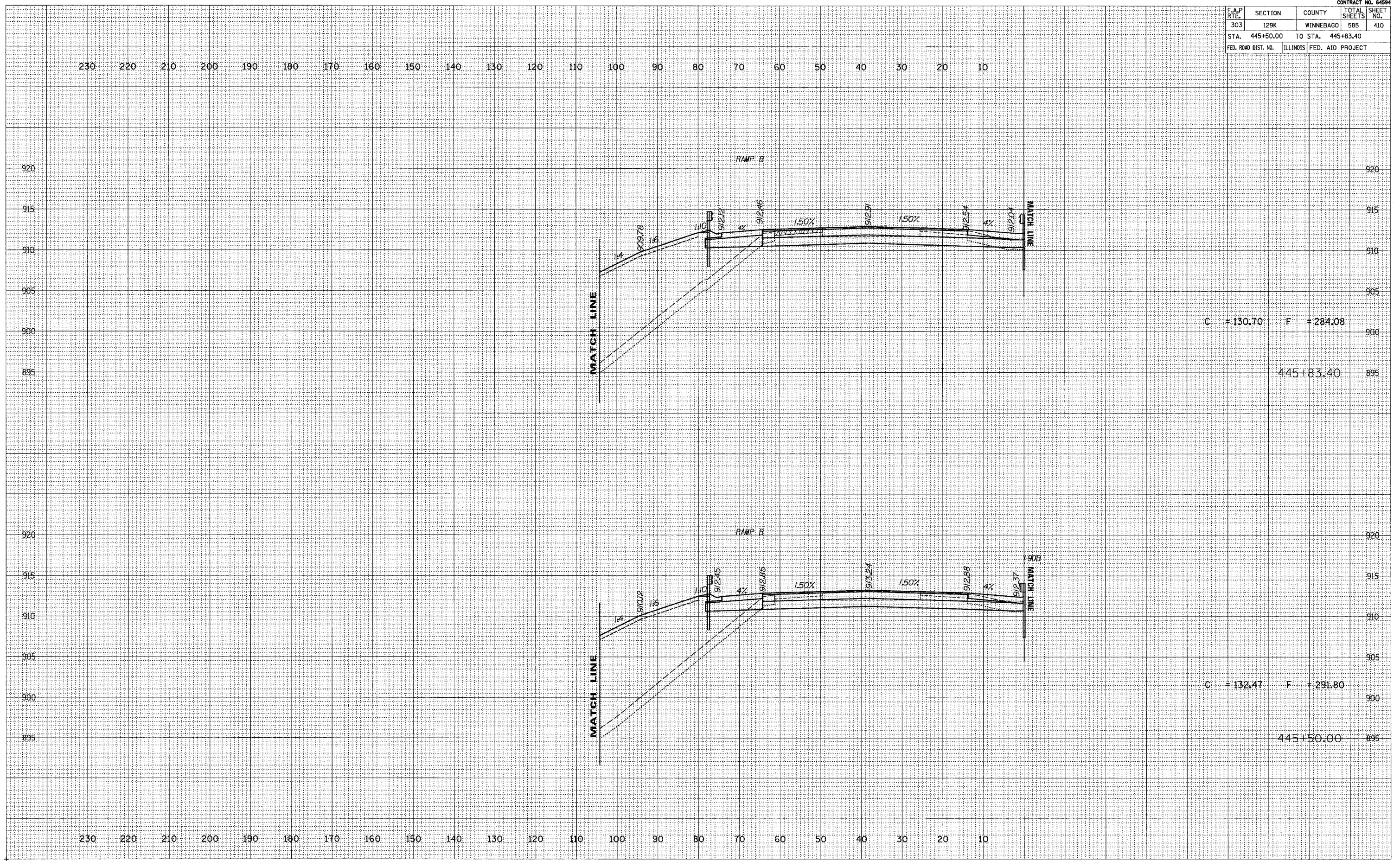


C = 169.21 F = 511.67

F.A.P. RTE.	SECTION	COUNTY	TOTAL SHEETS	SHEET NO.
303	129K	WINNEBAGO	585	410
STA. 445+50.00		TO STA. 445+83.40		
FED. ROAD DIST. NO.	ILLINOIS	FED. AID PROJECT		

FINAL	REVISIONS	DATE
SURVEY	PLOTTED	
NOTE BOOK	TEMPLATE	
AREAS	CHECKED	
NO.		

ORIGINAL	REVISIONS	DATE
SURVEY	PLOTTED	
NOTE BOOK	TEMPLATE	
AREAS	CHECKED	
NO.		



C = +130.70 F = +284.08

445+83.40

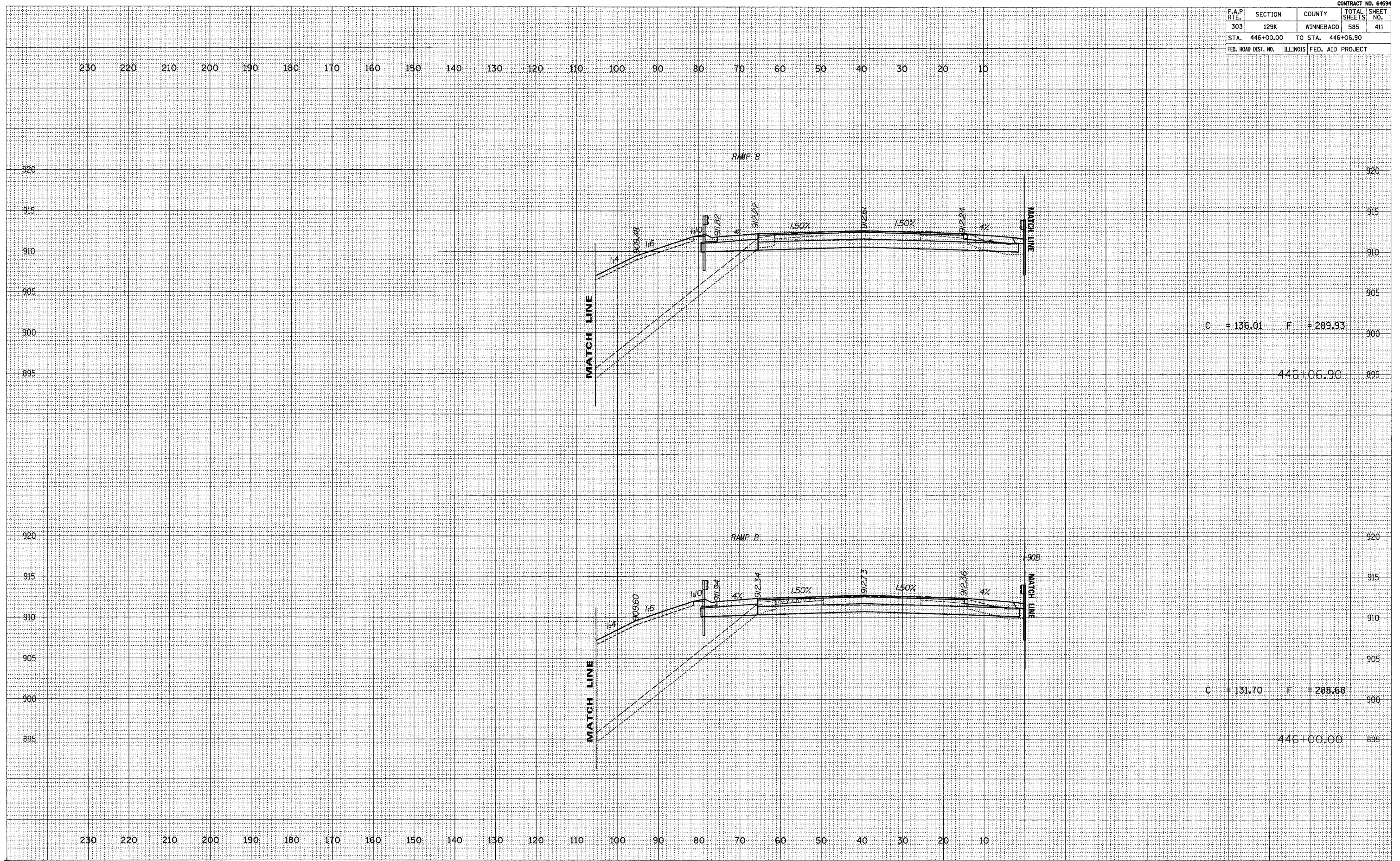
C = +132.47 F = +291.80

445+50.00

F.A.P. RTE.	SECTION	COUNTY	TOTAL SHEETS	SHEET NO.
303	129K	WINNEBAGO	585	411
STA. 446+00.00		TO STA. 446+06.90		
FED. ROAD DIST. NO.	ILLINOIS	FED. AID PROJECT		

FINISHED SURVEY
 NOTED
 PLOTTED
 TEMPLATE
 NOTE BOOK
 AREAS CHECKED
 NO.

ORIGINAL SURVEY
 NOTED
 PLOTTED
 TEMPLATE
 NOTE BOOK
 AREAS CHECKED
 NO.



C + 136.01 F + 289.93

446+06.90

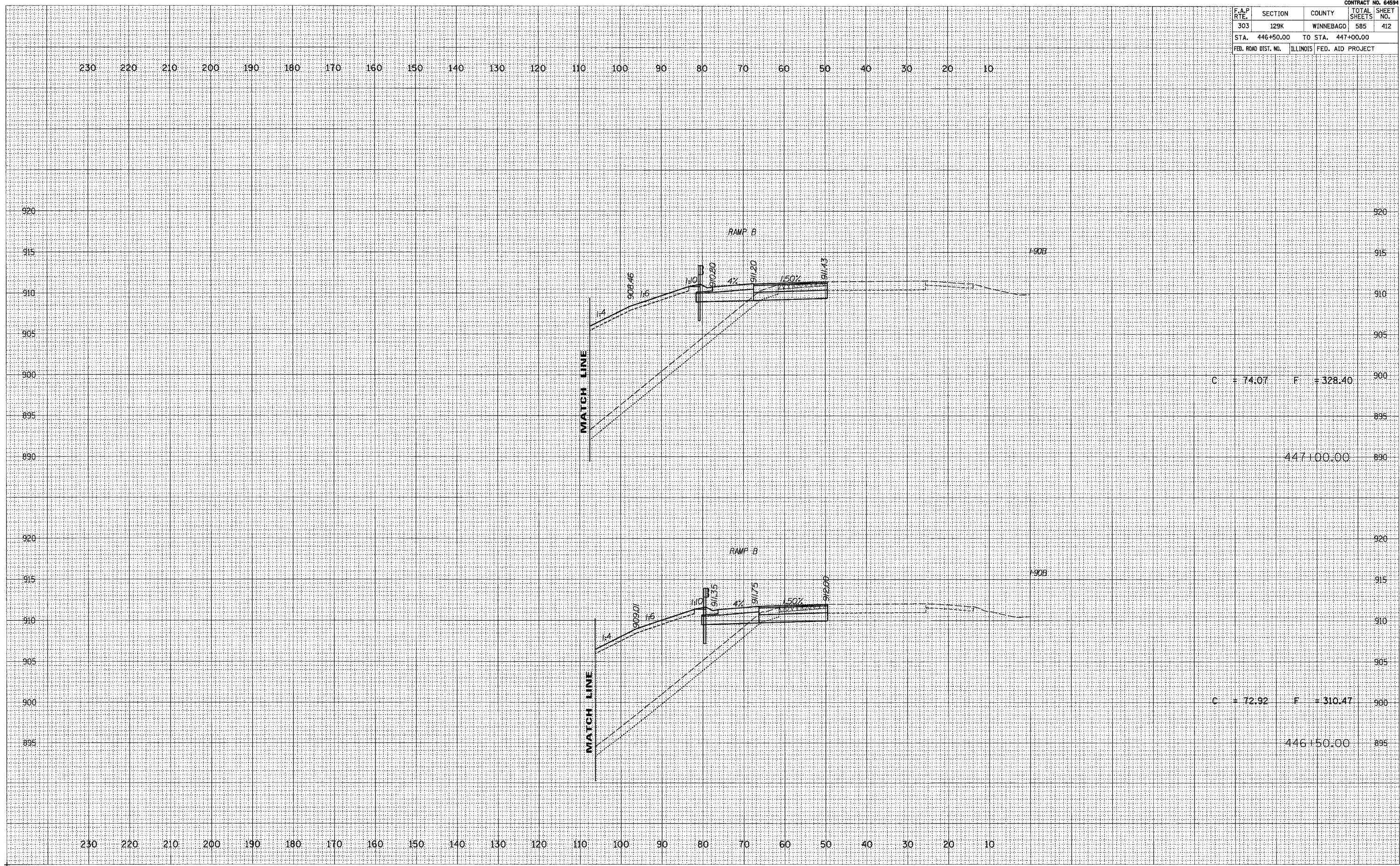
C + 131.70 F + 288.68

446+00.00

F.A.P. RTE.	SECTION	COUNTY	TOTAL SHEETS	SHEET NO.
303	129K	WINNEBAGO	585	412
STA. 446+50.00		TO STA. 447+00.00		
FED. ROAD DIST. NO.		ILLINOIS FED. AID PROJECT		

DATE: _____
 CHECKED: _____
 PLOTTED: _____
 TEMPLATE: _____
 AREAS CHECKED: _____
 NO. _____

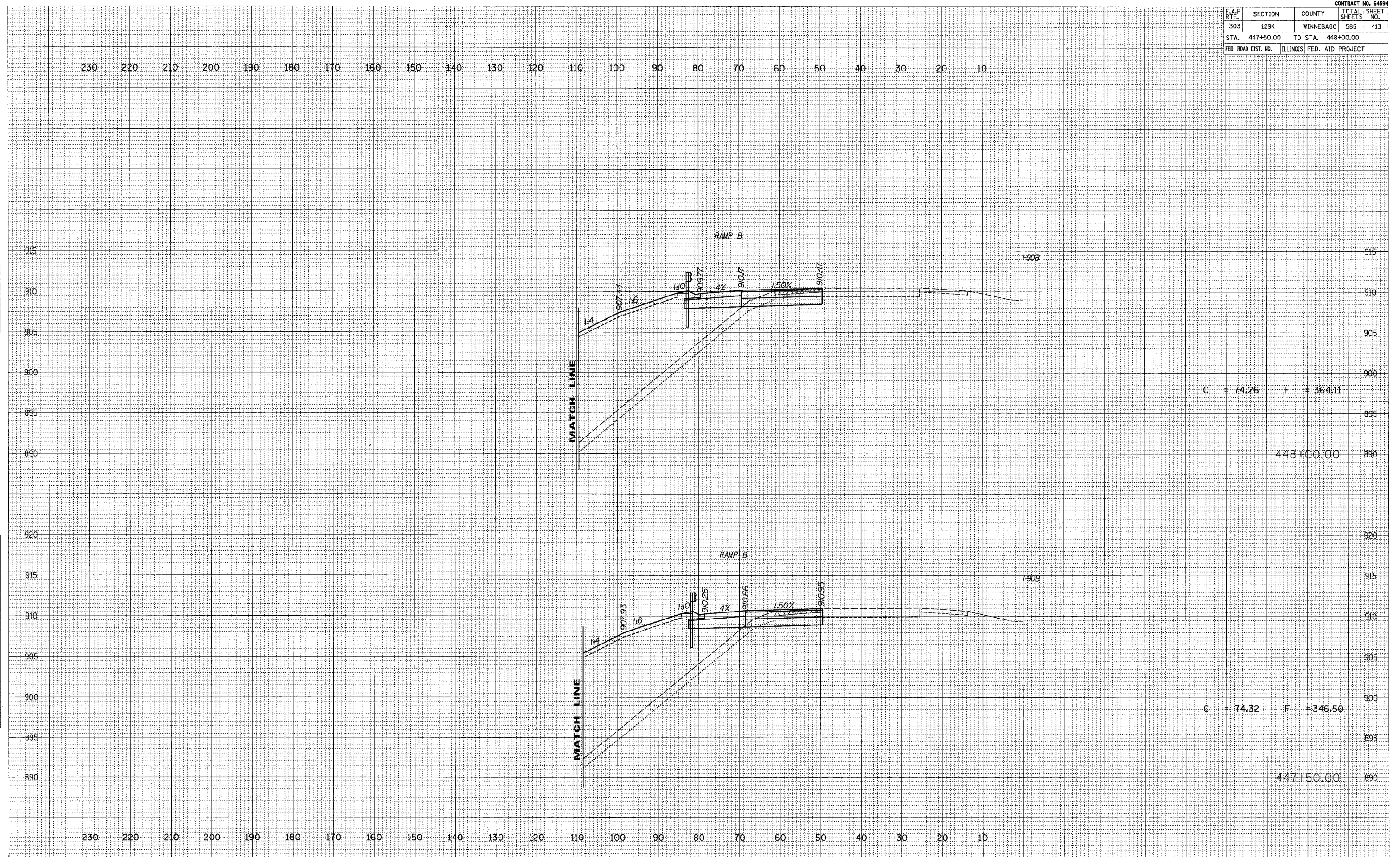
DATE: _____
 CHECKED: _____
 PLOTTED: _____
 TEMPLATE: _____
 AREAS CHECKED: _____
 NO. _____



F.A.P. RTE.	SECTION	COUNTY	TOTAL SHEETS	SHEET NO.
303	129K	WINNEBAGO	585	413
STA. 447+50.00		TO STA. 448+00.00		
FED. ROAD DIST. NO.	ILLINOIS	FED. AID PROJECT		

DATE _____
 DT _____
 SURVEYED _____
 CHECKED _____
 FINAL SURVEY _____
 NOTE BOOK _____
 TEMPLATES _____
 AREAS CHECKED _____
 NO. _____

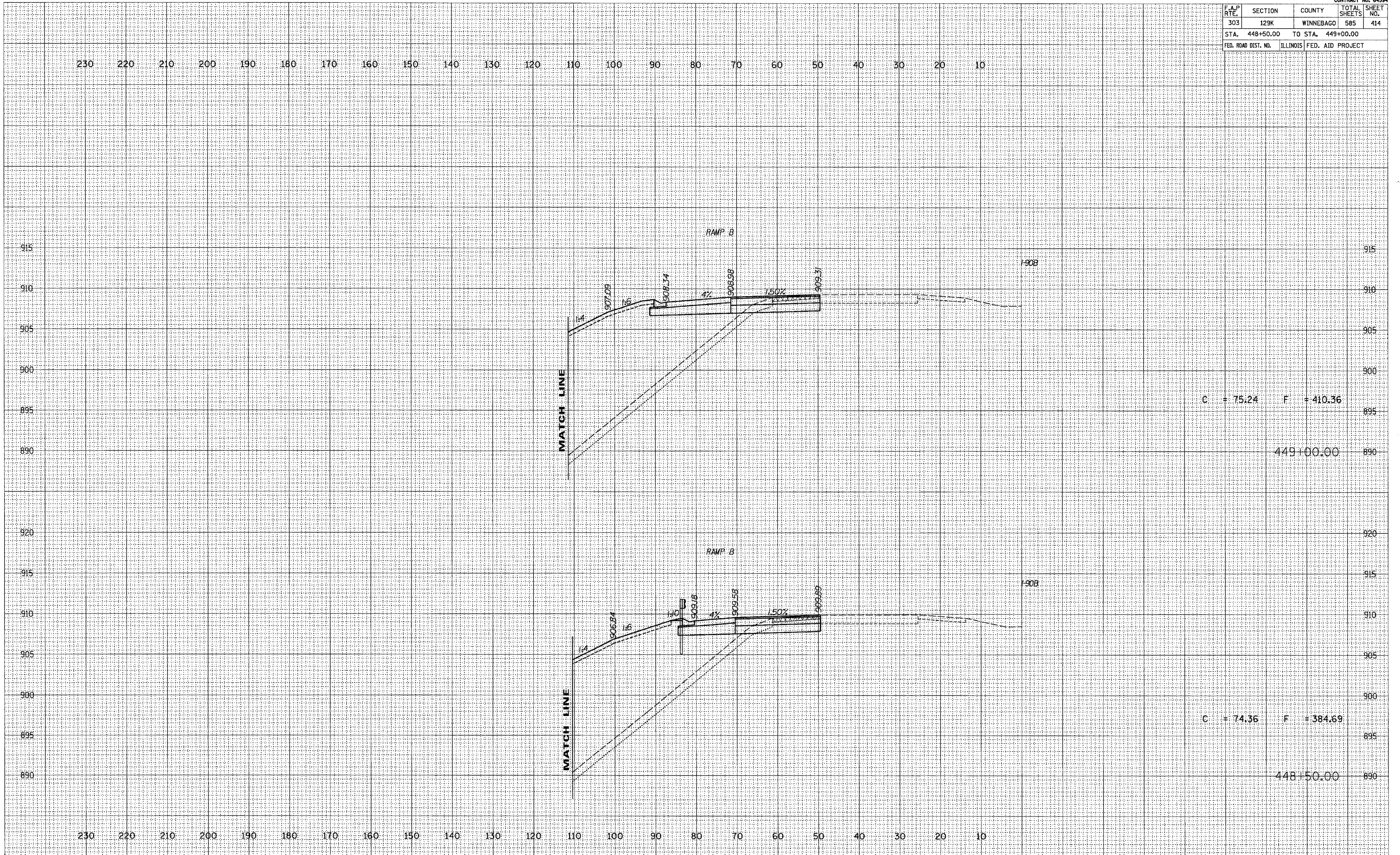
DATE _____
 DT _____
 SURVEYED _____
 CHECKED _____
 ORIGINAL SURVEY _____
 NOTE BOOK _____
 TEMPLATES _____
 AREAS CHECKED _____
 NO. _____



CONTRACT NO. 64594				
F.A.P. RTE.	SECTION	COUNTY	TOTAL SHEETS	SHEET NO.
303	129K	WINNEBAGO	585	414
STA. 448+50.00		TO STA. 449+00.00		
FED. ROAD DIST. NO.	ILLINOIS	FED. AID PROJECT		

DATE	BY
SURVEYED	
PLOTTED	
NOTE BOOK	
AREAS CHECKED	
NO.	

DATE	BY
SURVEYED	
PLOTTED	
NOTE BOOK	
AREAS CHECKED	
NO.	



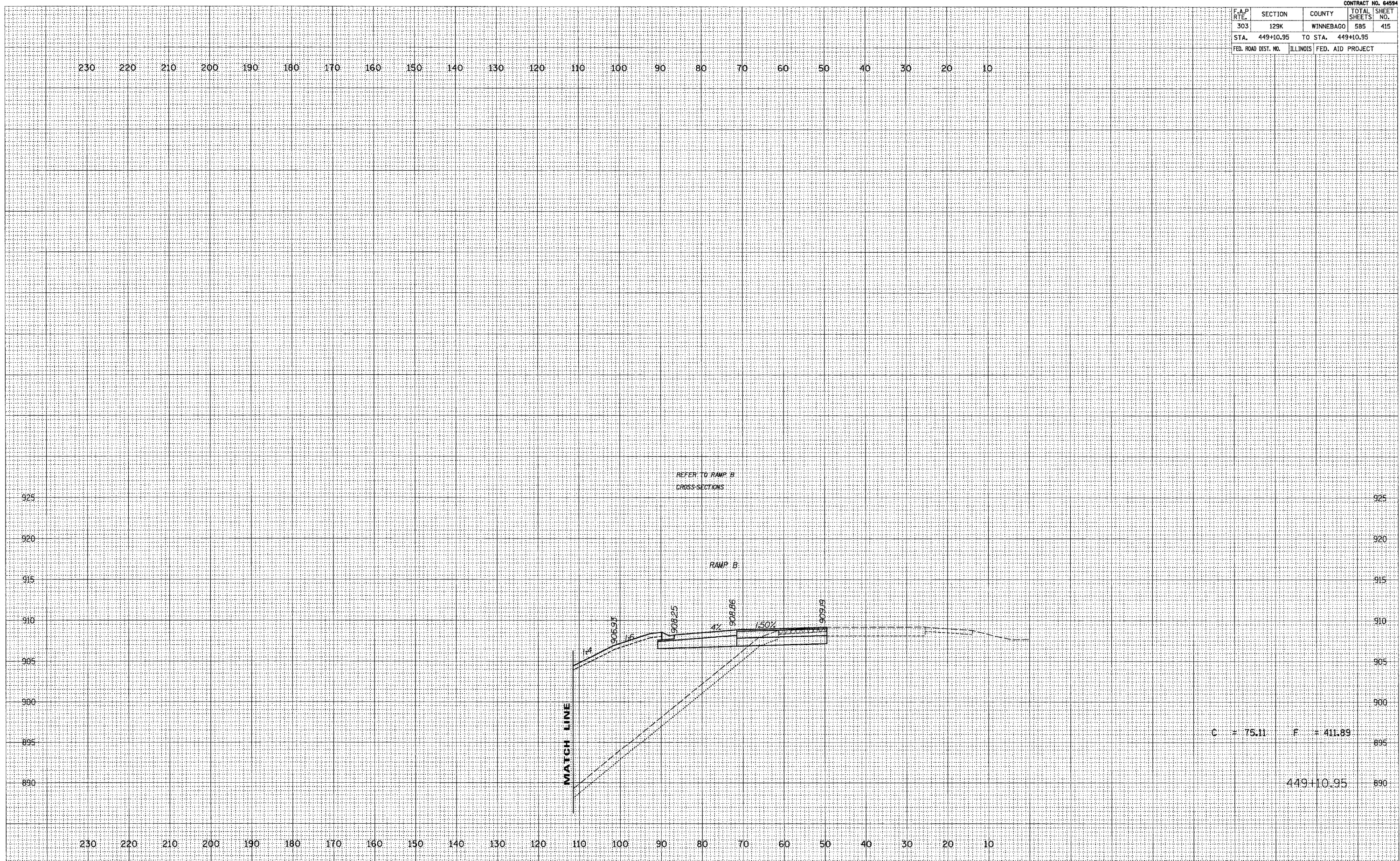
C = 75.24 F = 410.36
449+00.00

C = 74.36 F = 384.69
448+50.00

F.A.P. RTE.	SECTION	COUNTY	TOTAL SHEETS	SHEET NO.
303	129K	WINNEBAGO	585	415
STA. 449+10.95		TO STA. 449+10.95		
FED. ROAD DIST. NO.		ILLINOIS FED. AID PROJECT		

DATE	DATE
FINAL SURVEY	SURVEYED
NOTE BOOK	PLOTTED
NO.	AREAS CHECKED

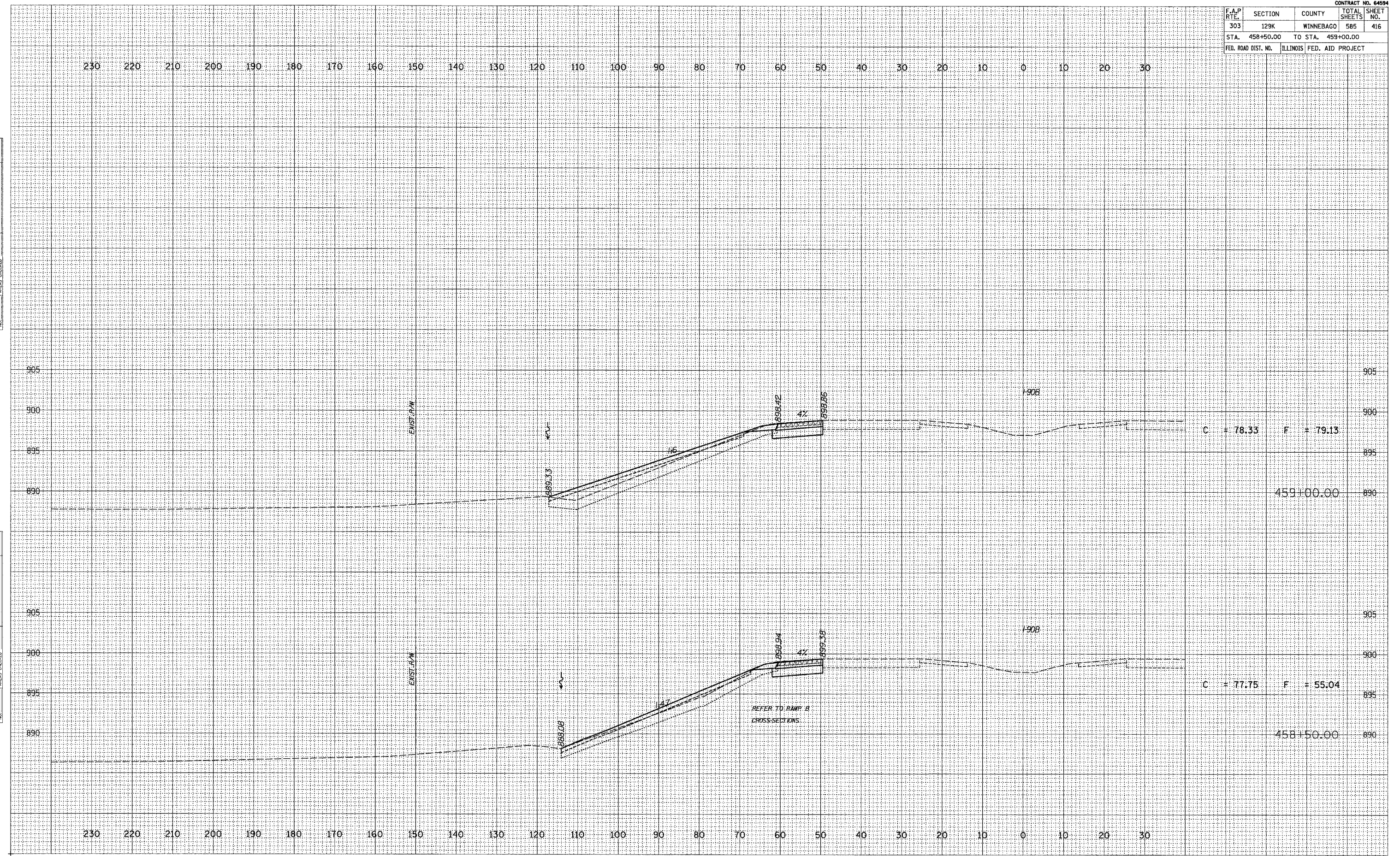
DATE	DATE
ORIGINAL SURVEY	SURVEYED
NOTE BOOK	PLOTTED
NO.	AREAS CHECKED



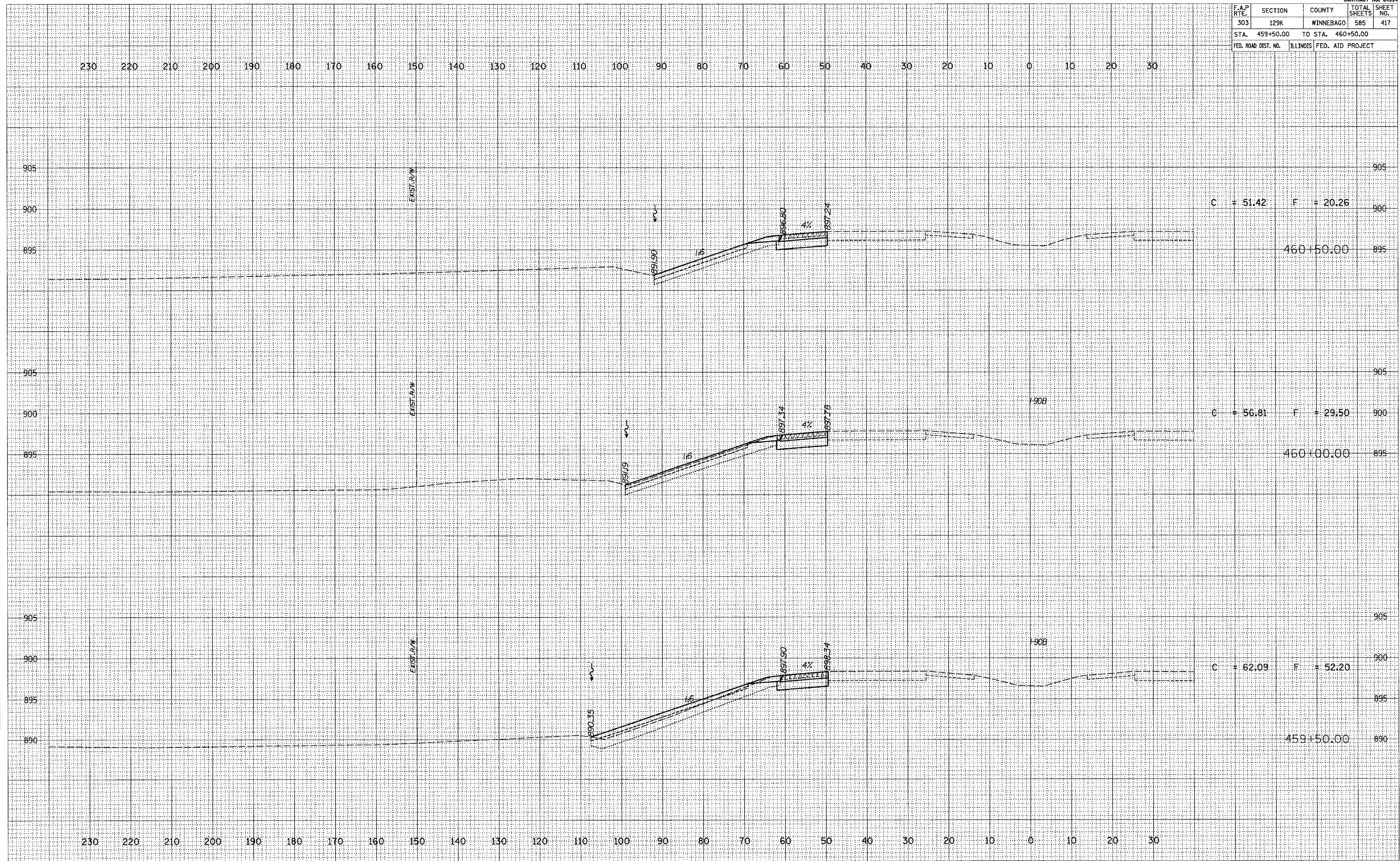
F.A.P. RTE.	SECTION	COUNTY	TOTAL SHEETS	SHEET NO.
303	129K	WINNEBAGO	585	416
STA. 458+50.00		TO STA. 459+00.00		
FED. ROAD DIST. NO. ILLINOIS FED. AID PROJECT				

FINAL SURVEY
 SURVEYED _____
 PLOTTED _____
 NOTE BOOK _____
 DATE _____
 NO. _____
 AREAS CHECKED _____

ORIGINAL SURVEY
 SURVEYED _____
 PLOTTED _____
 NOTE BOOK _____
 DATE _____
 NO. _____
 AREAS CHECKED _____



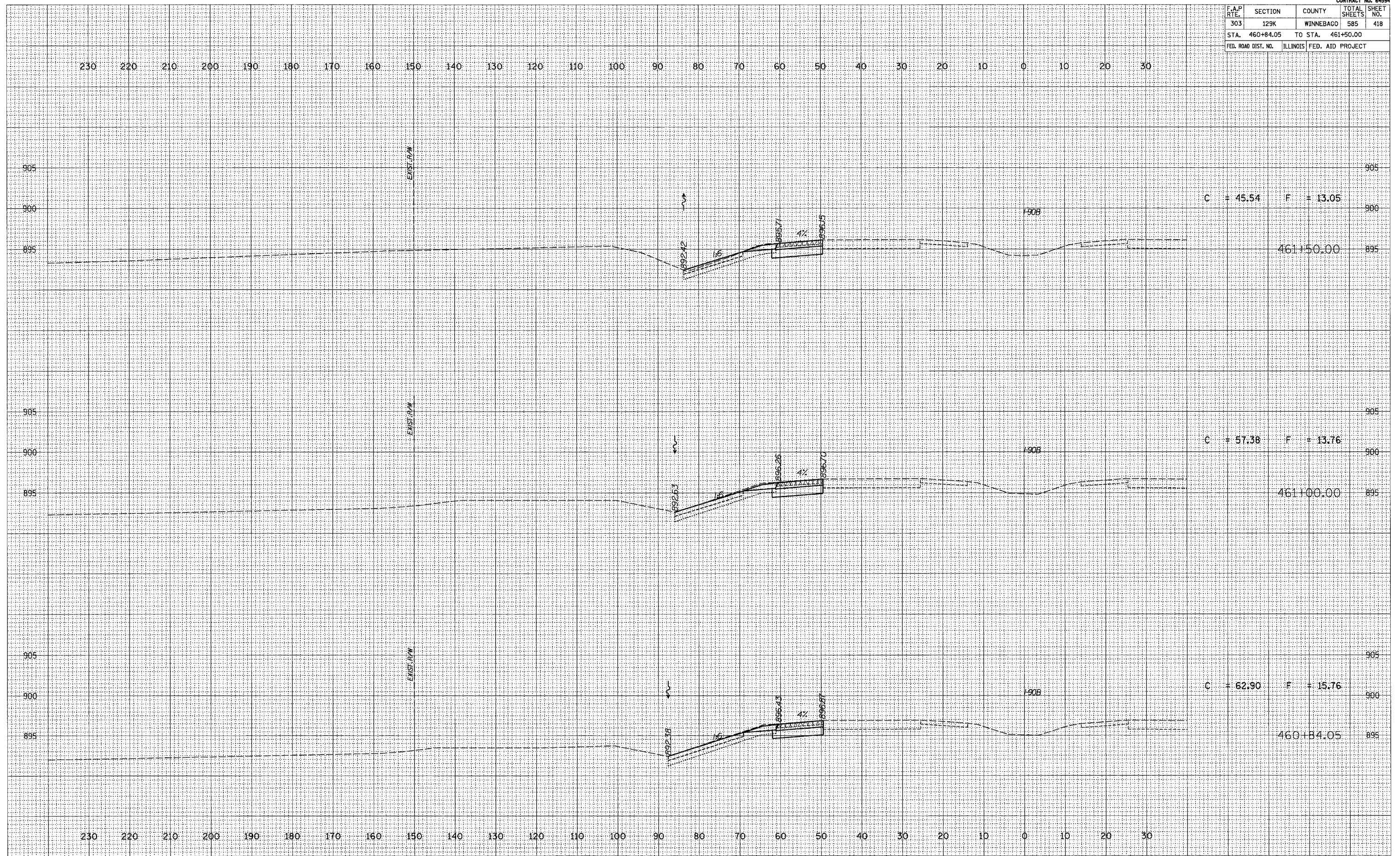
F.A.P. SITE	SECTION	COUNTY	TOTAL SHEETS	SHEET NO.
303	129K	WINNEBAGO	585	417
STA. 459+50.00		TO STA. 460+50.00		
FED. ROAD DIST. NO.		ILLINOIS FED. AID PROJECT		



DATE: _____
 SURVEYED: _____
 SURVEY: _____
 NOTE BOOK: _____
 AREAS: _____
 AREAS CHECKED: _____

DATE: _____
 SURVEYED: _____
 SURVEY: _____
 NOTE BOOK: _____
 AREAS: _____
 AREAS CHECKED: _____

F.A.P. R.T.E.	SECTION	COUNTY	TOTAL SHEETS	SHEET NO.
303	129K	WINNEBAGO	585	418
STA. 460+84.05		TO STA. 461+50.00		
FED. ROAD DIST. NO.	ILLINOIS	FED. AID PROJECT		



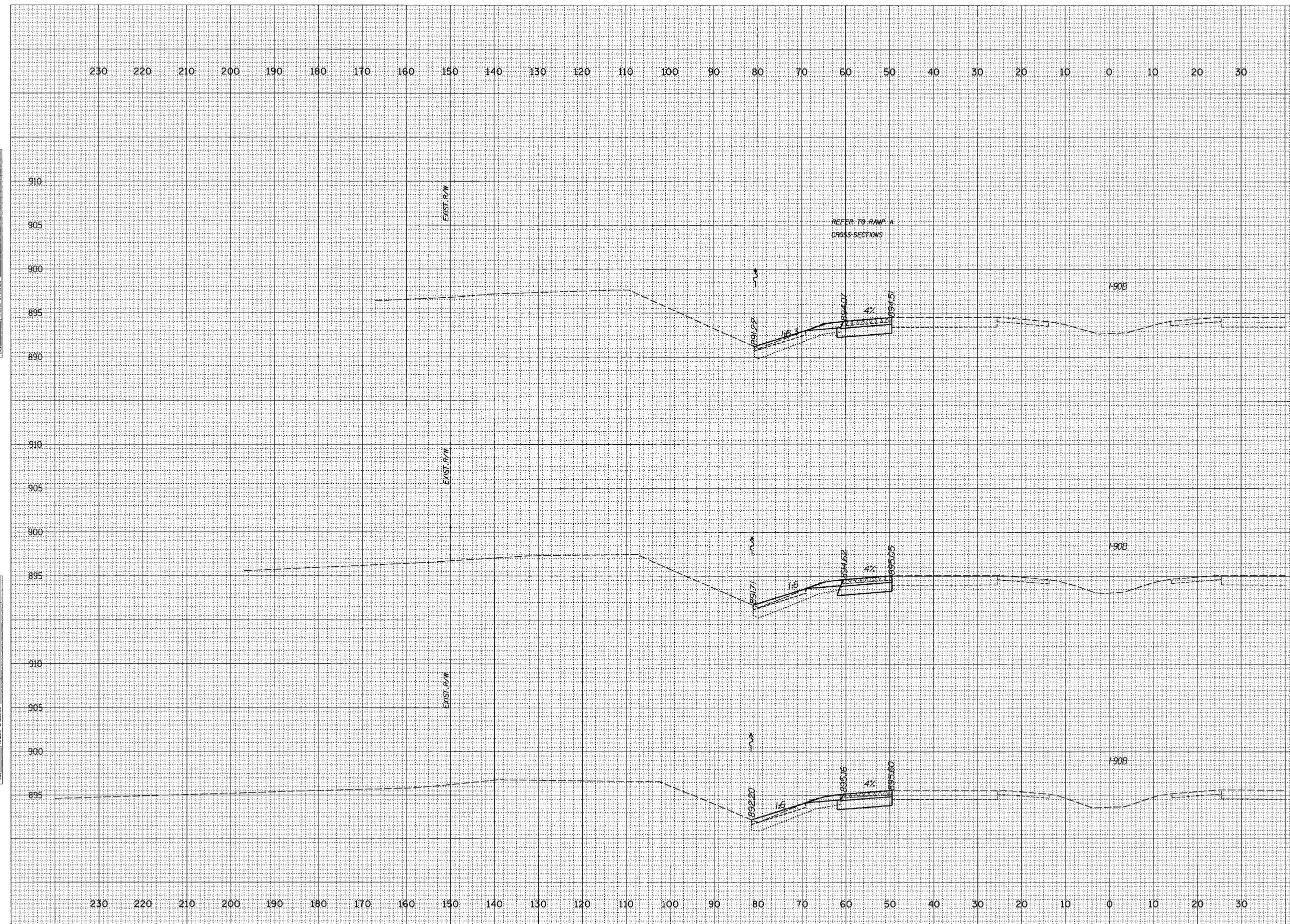
DATE: _____
 ORIGINAL SURVEY NO. _____
 SURVEYED BY: _____
 CHECKED BY: _____
 TEMPLATE NO. _____
 AREAS CHECKED: _____

DATE: _____
 ORIGINAL SURVEY NO. _____
 SURVEYED BY: _____
 CHECKED BY: _____
 TEMPLATE NO. _____
 AREAS CHECKED: _____

F.A.P. RTE.	SECTION	COUNTY	TOTAL SHEETS	SHEET NO.
303	129K	WINNEBAGO	585	419
STA. 462+00.00		TO STA. 463+00.00		
FED. ROAD DIST. NO.	ILLINOIS	FED. AID PROJECT		

SCALE
DATE
SURVEYED
PLOTTED
NOTE BOOK
NO.

SCALE
DATE
SURVEYED
PLOTTED
NOTE BOOK
NO.

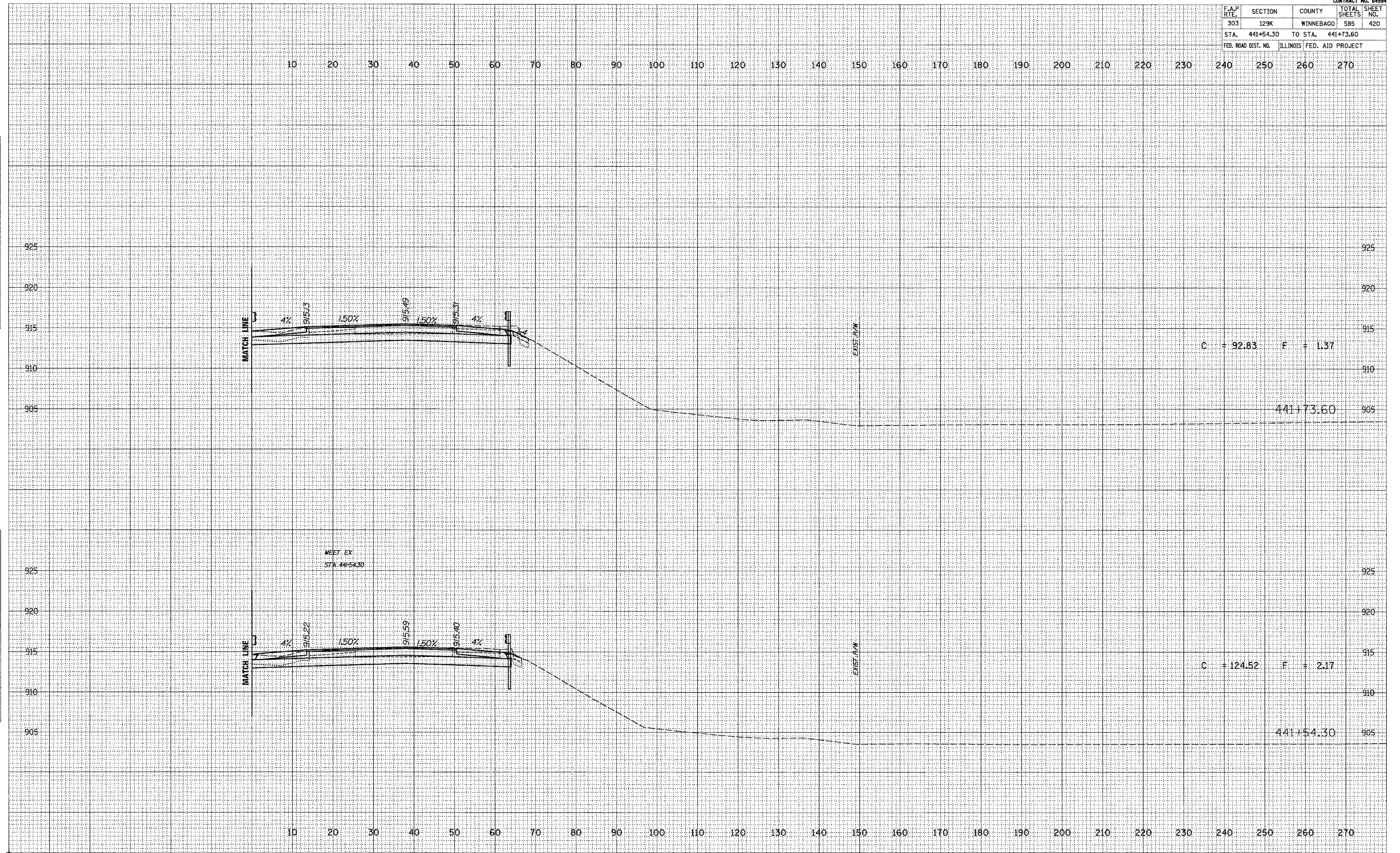


C = 46.62	F = 15.25	463+00.00
C = 47.46	F = 16.60	462+50.00
C = 45.26	F = 15.62	462+00.00

F.A.P. RTE.	SECTION	COUNTY	TOTAL SHEETS	SHEET NO.
303	129K	WINNEBAGO	585	420
STA. 441+54.30		TO STA. 441+73.60		
FED. ROAD DIST. NO.		ILLINOIS	FED. AID PROJECT	

BY	DATE
SURVEYED	
NOTE BOOK	
NO.	
AREAS CHECKED	

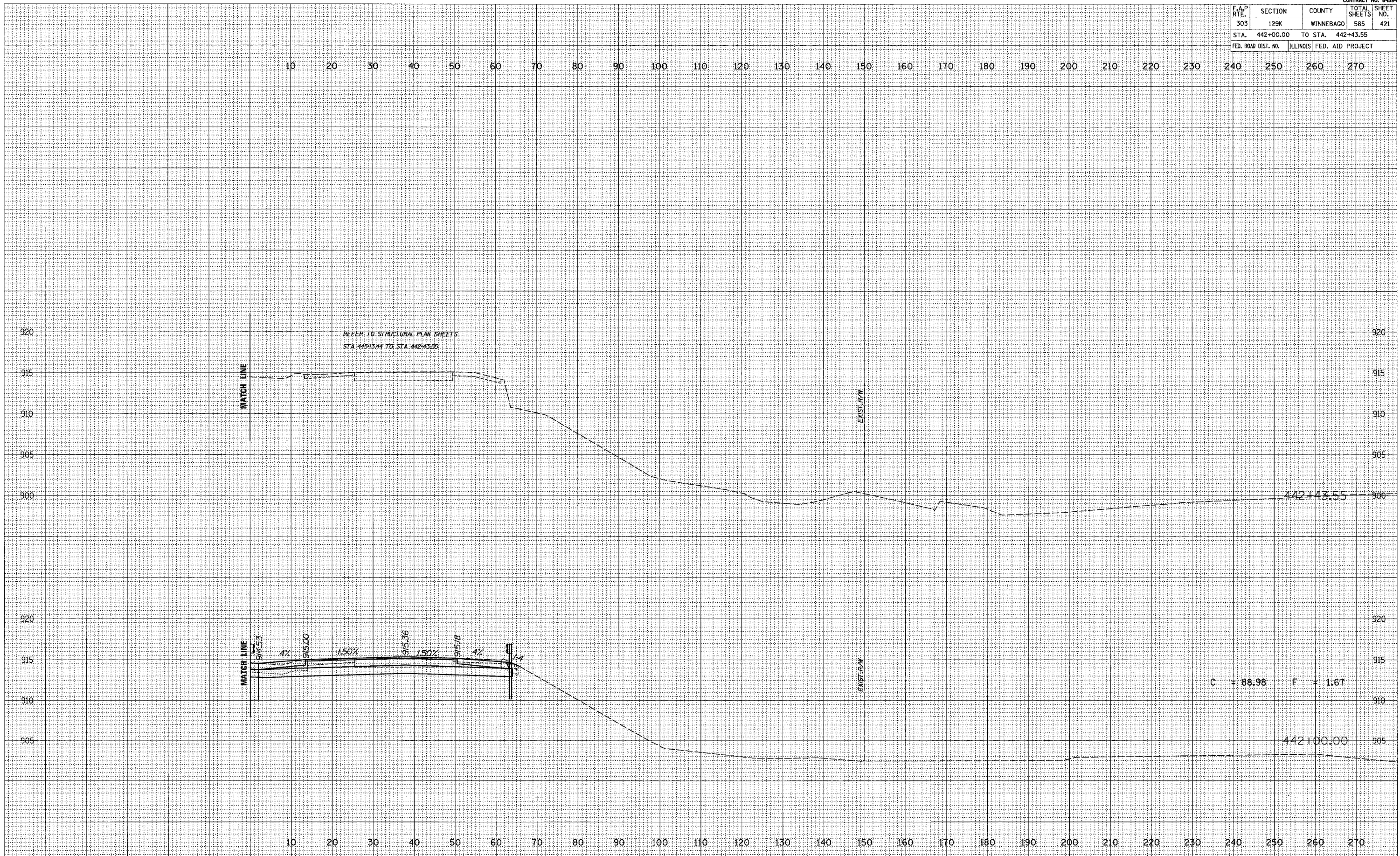
BY	DATE
ORIGINAL SURVEY	
NOTE BOOK	
NO.	
AREAS CHECKED	



F.A.P. RTE.	SECTION	COUNTY	TOTAL SHEETS	SHEET NO.
303	129K	WINNEBAGO	585	421
STA. 442+00.00		TO STA. 442+43.55		
FED. ROAD DIST. NO. ILLINOIS FED. AID PROJECT				

DATE _____
 BY _____
 SURVEYED _____
 PLOTTED _____
 TEMPLATE _____
 NOTE BOOK _____
 NO. _____
 AREAS CHECKED _____

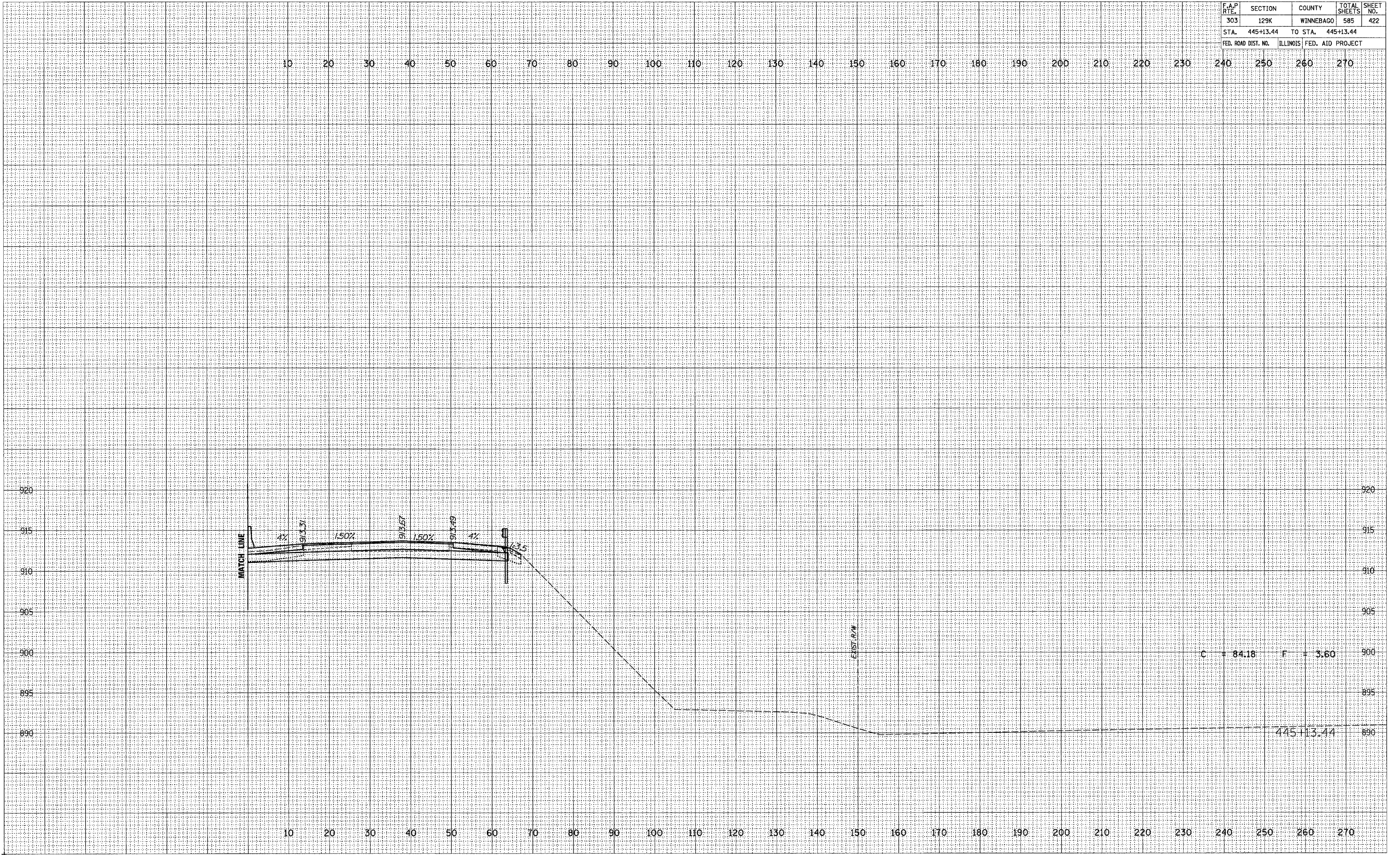
DATE _____
 BY _____
 SURVEYED _____
 PLOTTED _____
 TEMPLATE _____
 NOTE BOOK _____
 NO. _____
 AREAS CHECKED _____



F.A.P. RTE.	SECTION	COUNTY	TOTAL SHEETS	SHEET NO.
303	129K	WINNEBAGO	585	422
STA. 445+13.44		TO STA. 445+13.44		
FED. ROAD DIST. NO.	ILLINOIS	FED. AID PROJECT		

BY _____ DATE _____
SURVEYED _____
FINAL SURVEY _____
NOTE BOOK _____
NO. _____
SURVEYED _____
FINAL SURVEY _____
NOTE BOOK _____
NO. _____
SURVEYED _____
FINAL SURVEY _____
NOTE BOOK _____
NO. _____

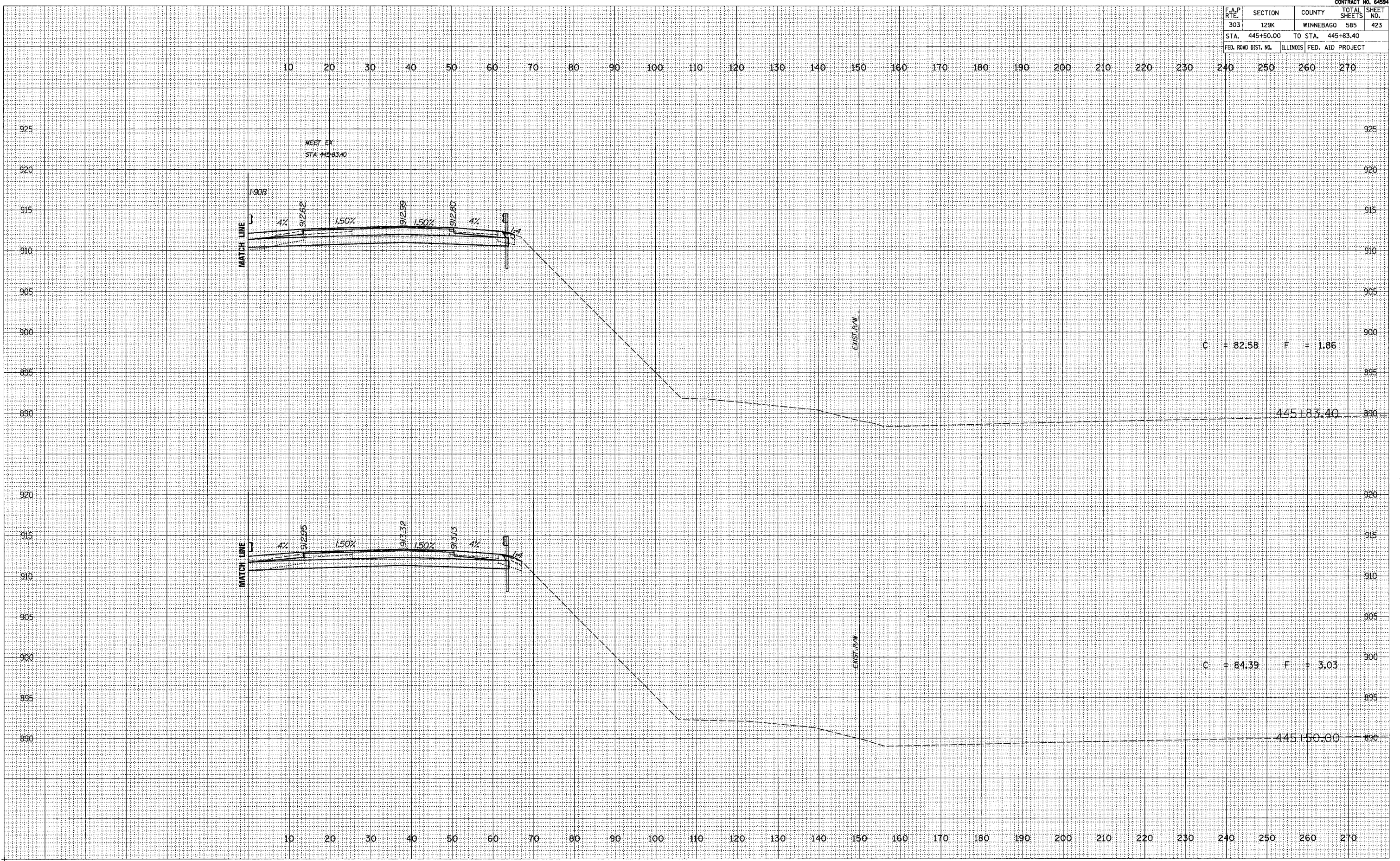
BY _____ DATE _____
SURVEYED _____
FINAL SURVEY _____
NOTE BOOK _____
NO. _____
SURVEYED _____
FINAL SURVEY _____
NOTE BOOK _____
NO. _____
SURVEYED _____
FINAL SURVEY _____
NOTE BOOK _____
NO. _____



F.A.P. RTE.	SECTION	COUNTY	TOTAL SHEETS	SHEET NO.
303	129K	WINNEBAGO	585	423
STA. 445+50.00 TO STA. 445+83.40				
FED. ROAD DIST. NO.	ILLINOIS	FED. AID PROJECT		

DATE _____
 BY _____
 SURVEYED _____
 PLOTTED _____
 TEMPLATE _____
 NOTE BOOK _____
 NO. _____
 AREAS CHECKED _____

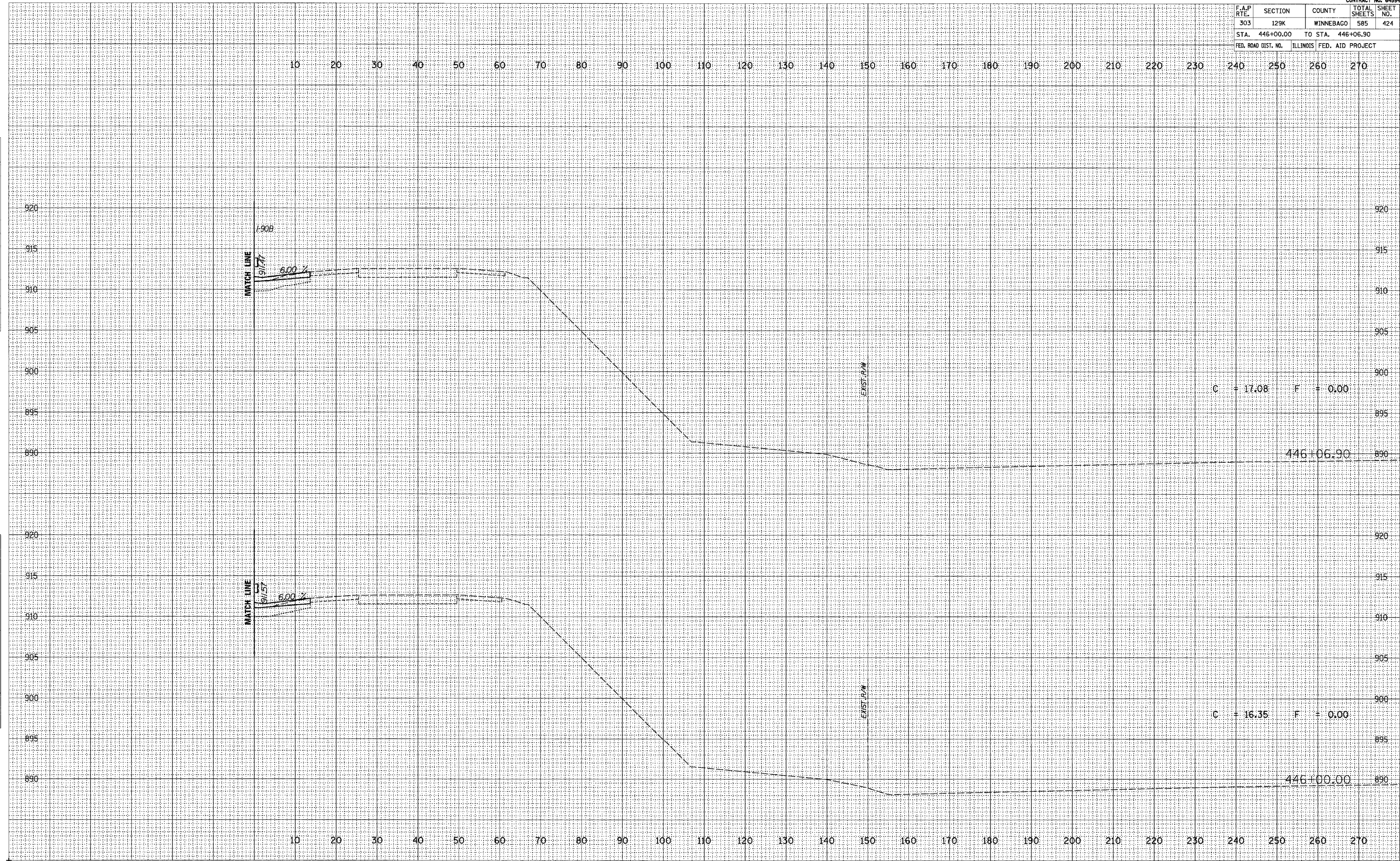
DATE _____
 BY _____
 SURVEYED _____
 PLOTTED _____
 TEMPLATE _____
 NOTE BOOK _____
 NO. _____
 AREAS CHECKED _____



F.A.P. RTE.	SECTION	COUNTY	TOTAL SHEETS	SHEET NO.
303	129K	WINNEBAGO	585	424
STA. 446+00.00		TO STA. 446+06.90		
FED. ROAD DIST. NO.	ILLINOIS	FED. AID PROJECT		

BY _____ DATE _____
 SURVEYED _____
 FINAL SURVEY _____
 NOTE BOOK _____
 NO. _____

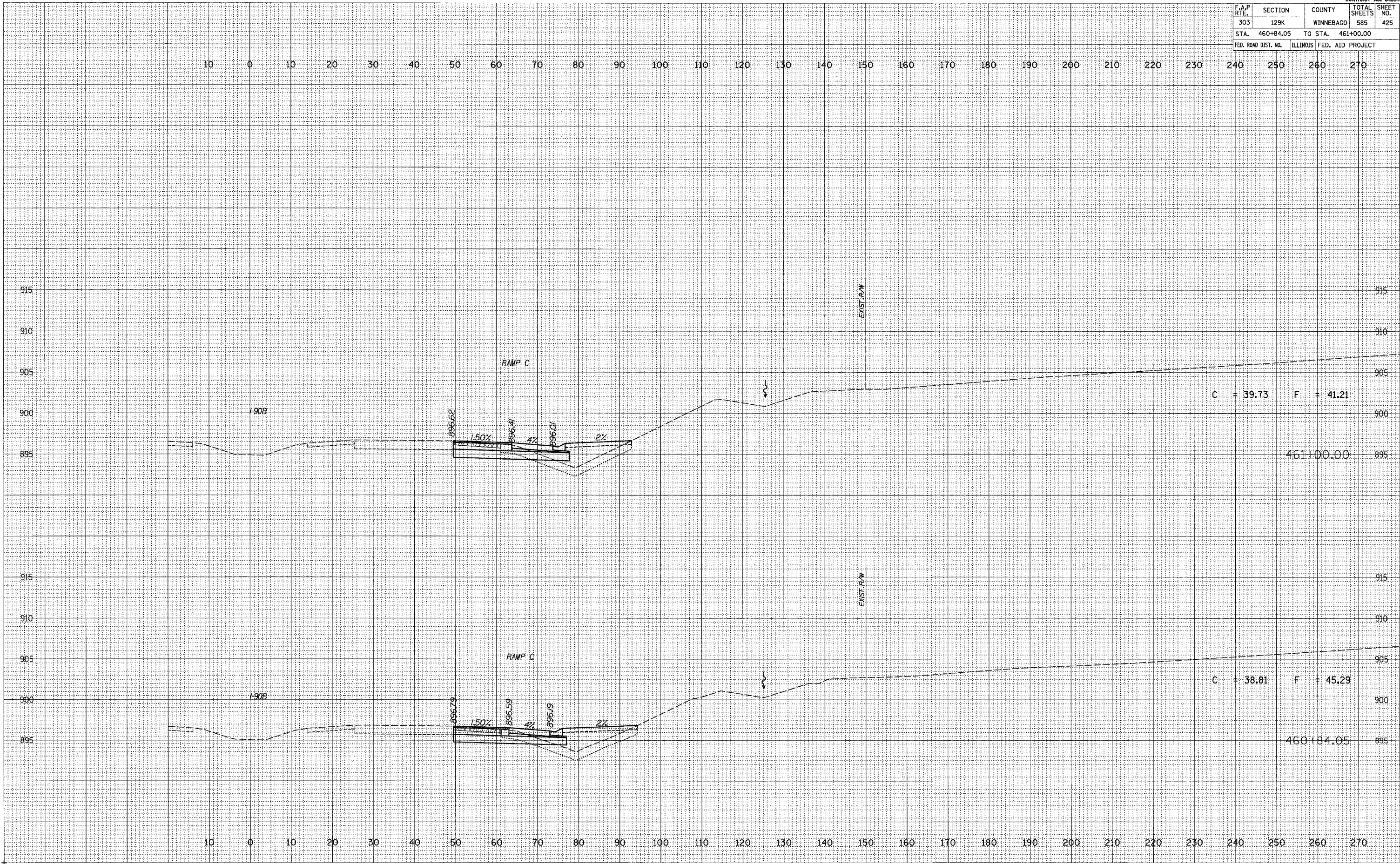
BY _____ DATE _____
 SURVEYED _____
 ORIGINAL SURVEY _____
 NOTE BOOK _____
 NO. _____



F.A.P. R.T.E.	SECTION	COUNTY	TOTAL SHEETS	SHEET NO.
303	129K	WINNEBAGO	585	425
STA. 460+84.05	TO STA. 461+00.00			
FED. ROAD DIST. NO.	ILLINOIS	FED. AID PROJECT		

BY	DATE

BY	DATE



F.A.P. RTE.	SECTION	COUNTY	TOTAL SHEETS	SHEET NO.
303	129K	WINNEBAGO	585	426
STA. 461+50.00	TO STA. 462+00.00			
FED. ROAD DIST. NO.	ILLINOIS	FED. AID PROJECT		

BY _____ DATE _____

FINAL SURVEY _____

NOTE BOOK _____

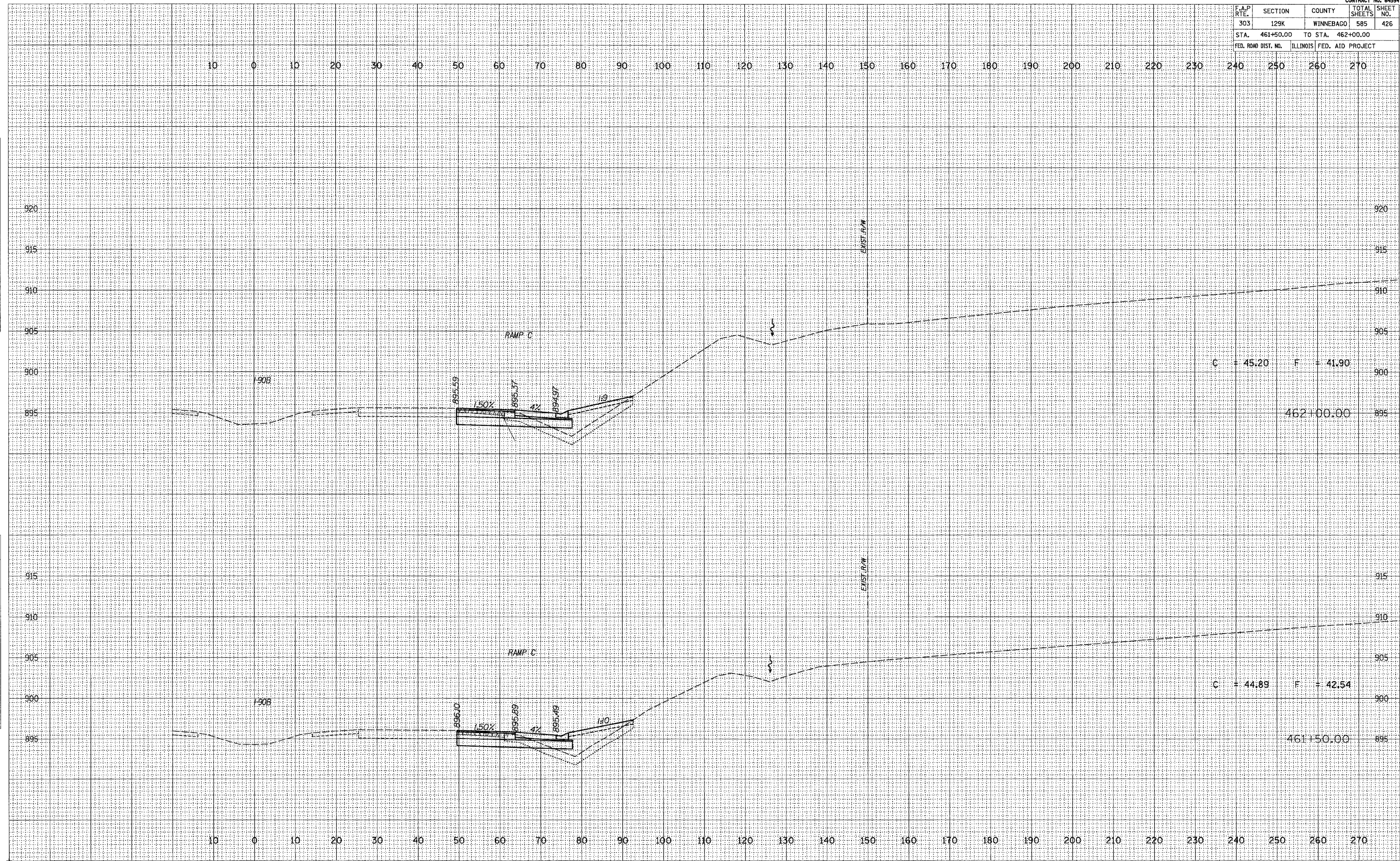
AREAS CHECKED _____

BY _____ DATE _____

ORIGINAL SURVEY _____

NOTE BOOK _____

AREAS CHECKED _____

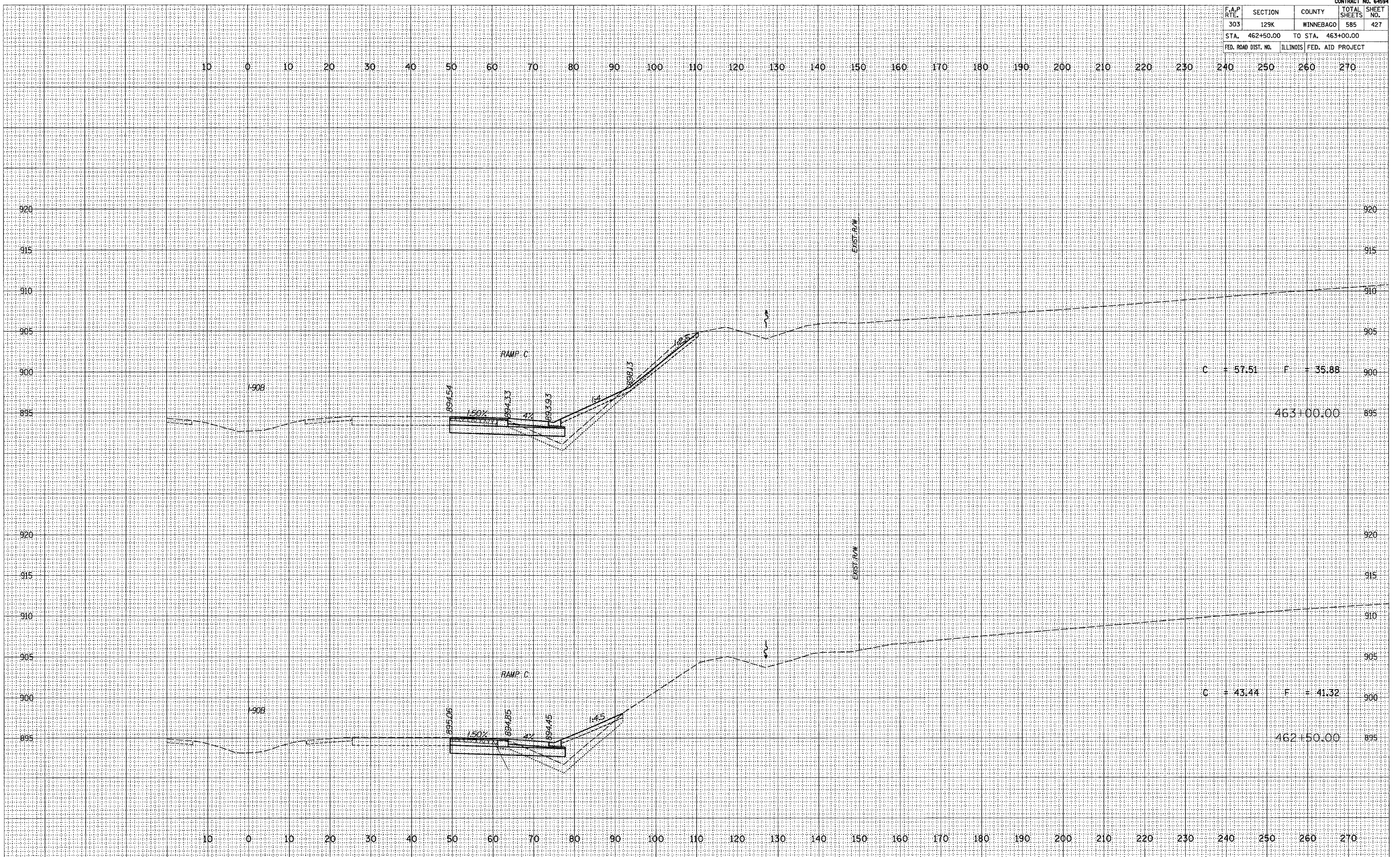


F.A.P. RTE.	SECTION	COUNTY	TOTAL SHEETS	SHEET NO.
303	129K	WINNEBAGO	585	427
STA. 462+50.00		TO STA. 463+00.00		
FED. ROAD DIST. NO.	ILLINOIS	FED. AID PROJECT		

10 0 10 20 30 40 50 60 70 80 90 100 110 120 130 140 150 160 170 180 190 200 210 220 230 240 250 260 270

BY _____ DATE _____
 SURVEYED _____
 PLOTTED _____
 TEMPLATE _____
 NOTE BOOK _____
 AREAS CHECKED _____
 NO. _____

BY _____ DATE _____
 SURVEYED _____
 PLOTTED _____
 TEMPLATE _____
 NOTE BOOK _____
 AREAS CHECKED _____
 NO. _____



C = 57.51 F = 35.88

C = 43.44 F = 41.32

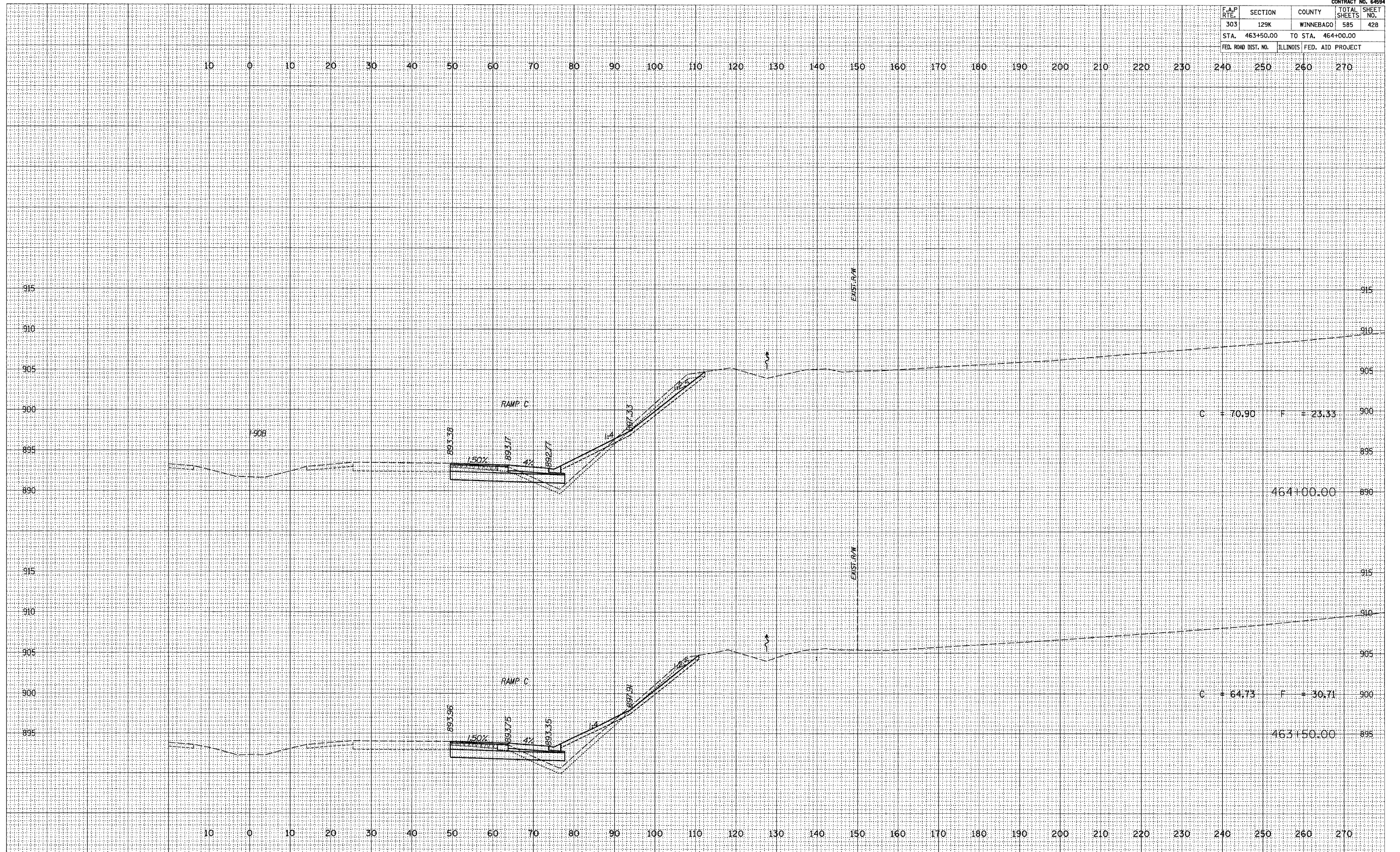
463+00.00

462+50.00

F.A.P. RTE.	SECTION	COUNTY	TOTAL SHEETS	SHEET NO.
303	129K	WINNEBAGO	585	428
STA. 463+50.00		TO STA. 464+00.00		
FED. ROAD DIST. NO.	ILLINOIS	FED. AID PROJECT		

BY: _____ DATE: _____
 SURVEYED _____
 PLOTTED _____
 TEMPLATE _____
 NOTE BOOK _____
 AREAS CHECKED _____
 NO. _____

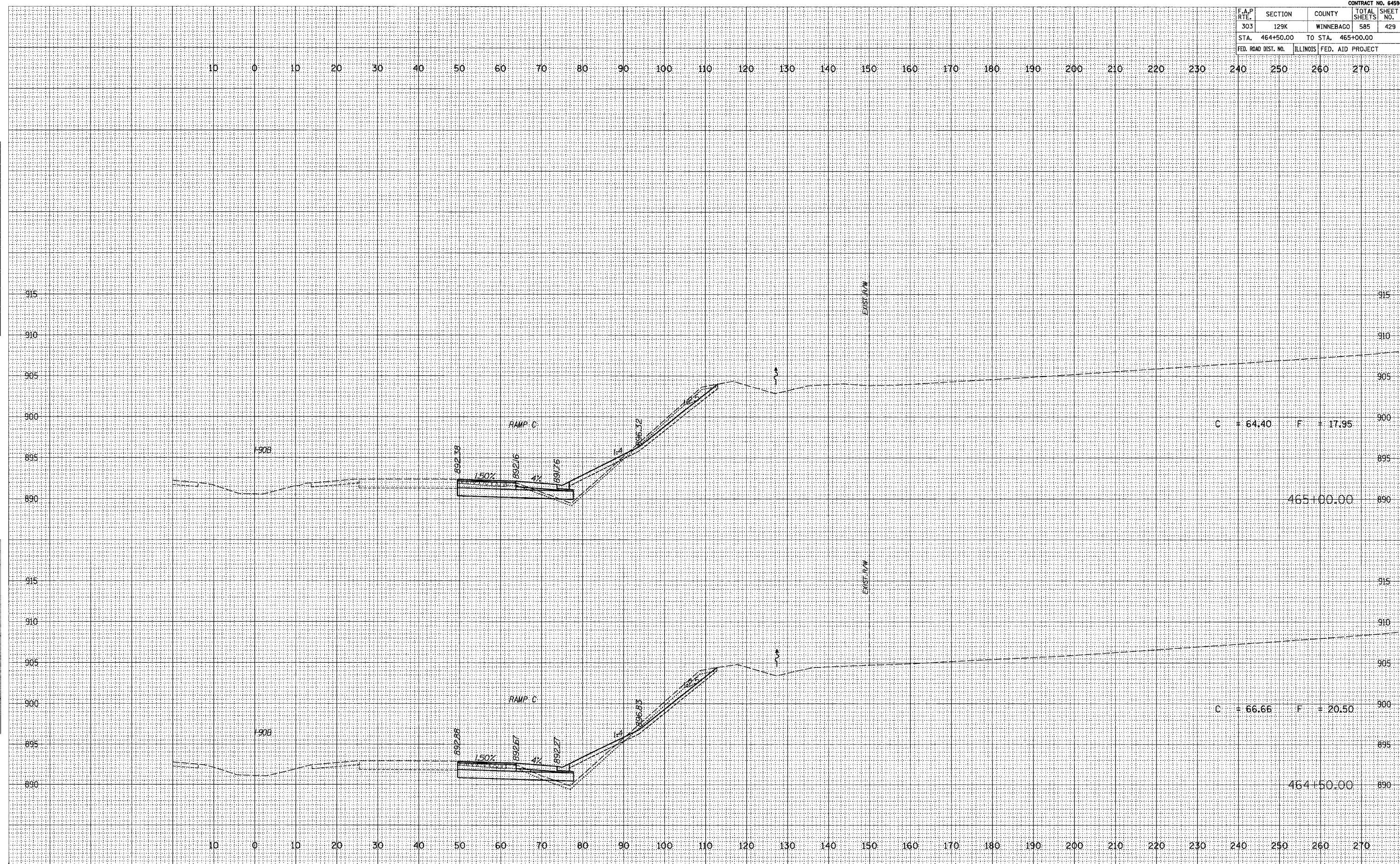
BY: _____ DATE: _____
 SURVEYED _____
 PLOTTED _____
 TEMPLATE _____
 NOTE BOOK _____
 AREAS CHECKED _____
 NO. _____



F.A.P. RTE.	SECTION	COUNTY	TOTAL SHEETS	SHEET NO.
303	129K	WINNEBAGO	585	429
STA. 464+50.00		TO STA. 465+00.00		
FED. ROAD DIST. NO.		ILLINOIS	FED. AID PROJECT	

BY _____ DATE _____
 SURVEYED _____
 FINAL SURVEY _____
 NOTE BOOK _____
 NO. _____

BY _____ DATE _____
 SURVEYED _____
 ORIGINAL SURVEY _____
 NOTE BOOK _____
 NO. _____

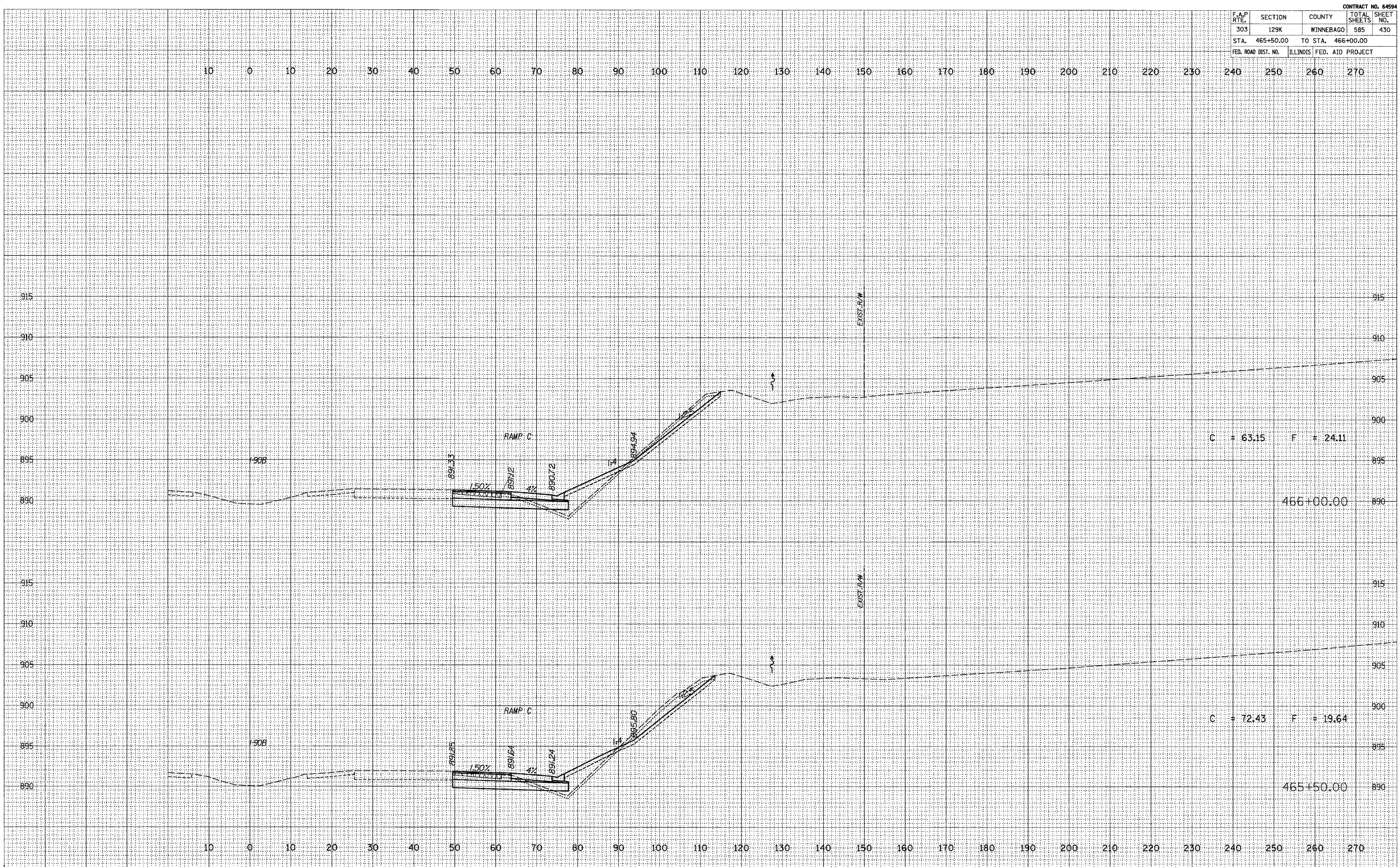


F.A.P. RTE.	SECTION	COUNTY	TOTAL SHEETS	SHEET NO.
303	129K	WINNEBAGO	585	430
STA. 465+50.00		TO STA. 466+00.00		
FED. ROAD DIST. NO.		ILLINOIS FED. AID PROJECT		

10 0 10 20 30 40 50 60 70 80 90 100 110 120 130 140 150 160 170 180 190 200 210 220 230 240 250 260 270

BY	DATE

BY	DATE

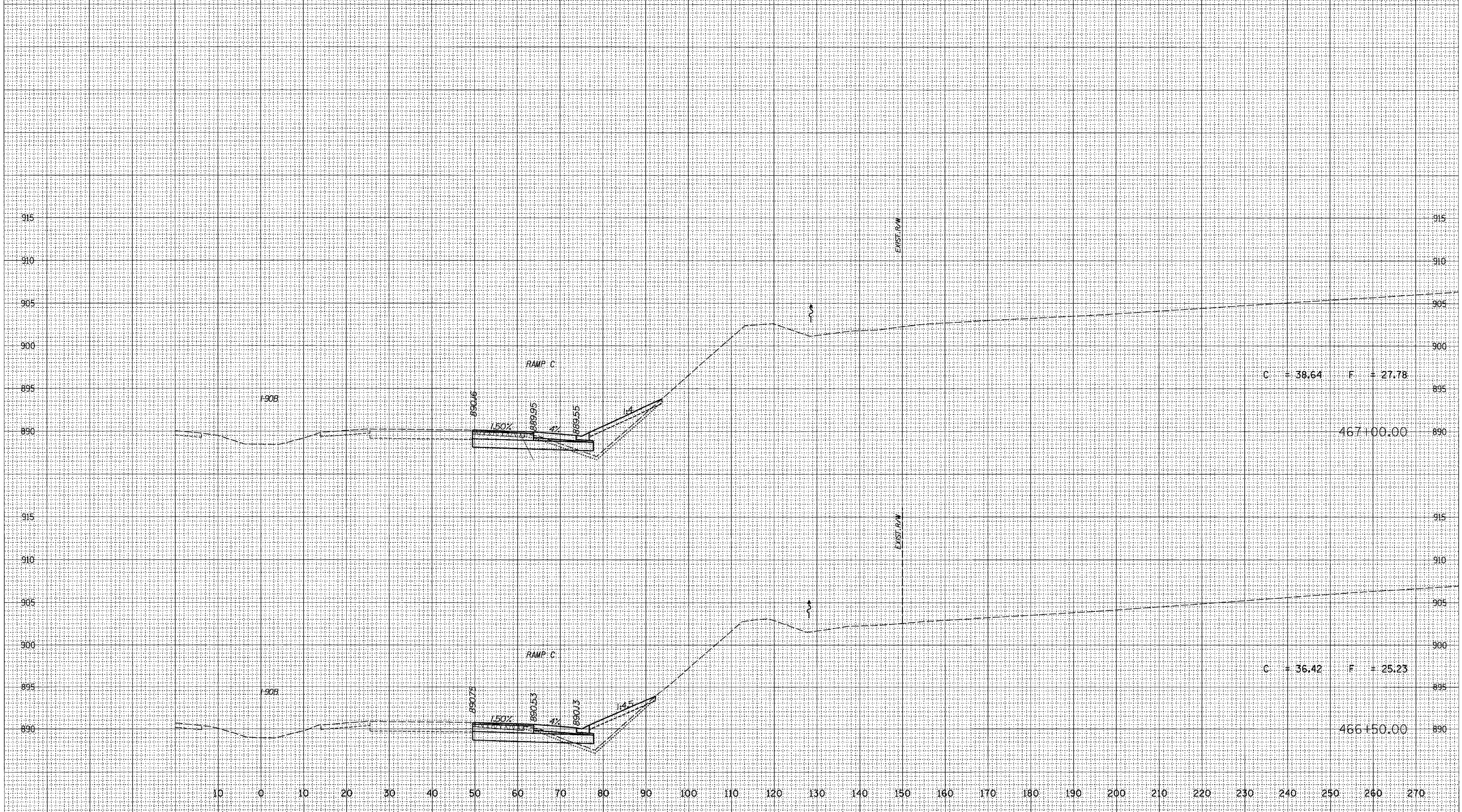


F.A.P. RTE.	SECTION	COUNTY	TOTAL SHEETS	SHEET NO.
303	129K	WINNEBAGO	585	431
STA. 466+50.00		TO STA. 467+00.00		
FED. ROAD DIST. NO.	ILLINOIS	FED. AID PROJECT		

10 0 10 20 30 40 50 60 70 80 90 100 110 120 130 140 150 160 170 180 190 200 210 220 230 240 250 260 270

DATE	
BY	
NO.	
FINAL SURVEY	SURVEYED
NOTE BOOK	PLOTTED
NO.	TEMPLATE
	AREAS CHECKED

DATE	
BY	
NO.	
ORIGINAL SURVEY	SURVEYED
NOTE BOOK	PLOTTED
NO.	TEMPLATE
	AREAS CHECKED



C = 38.64 F = 27.78

C = 36.42 F = 25.23

467+00.00

466+50.00

CONTRACT NO. 64594				
F.A.P. RTE.	SECTION	COUNTY	TOTAL SHEETS	SHEET NO.
303	129K	WINNEBAGO	585	432
STA. 467+50.00		TO STA. 468+00.00		
FED. ROAD DIST. NO. ILLINOIS FED. AID PROJECT				

BY _____ DATE _____

FINAL SURVEY PLOTTED _____

NOTE BOOK _____

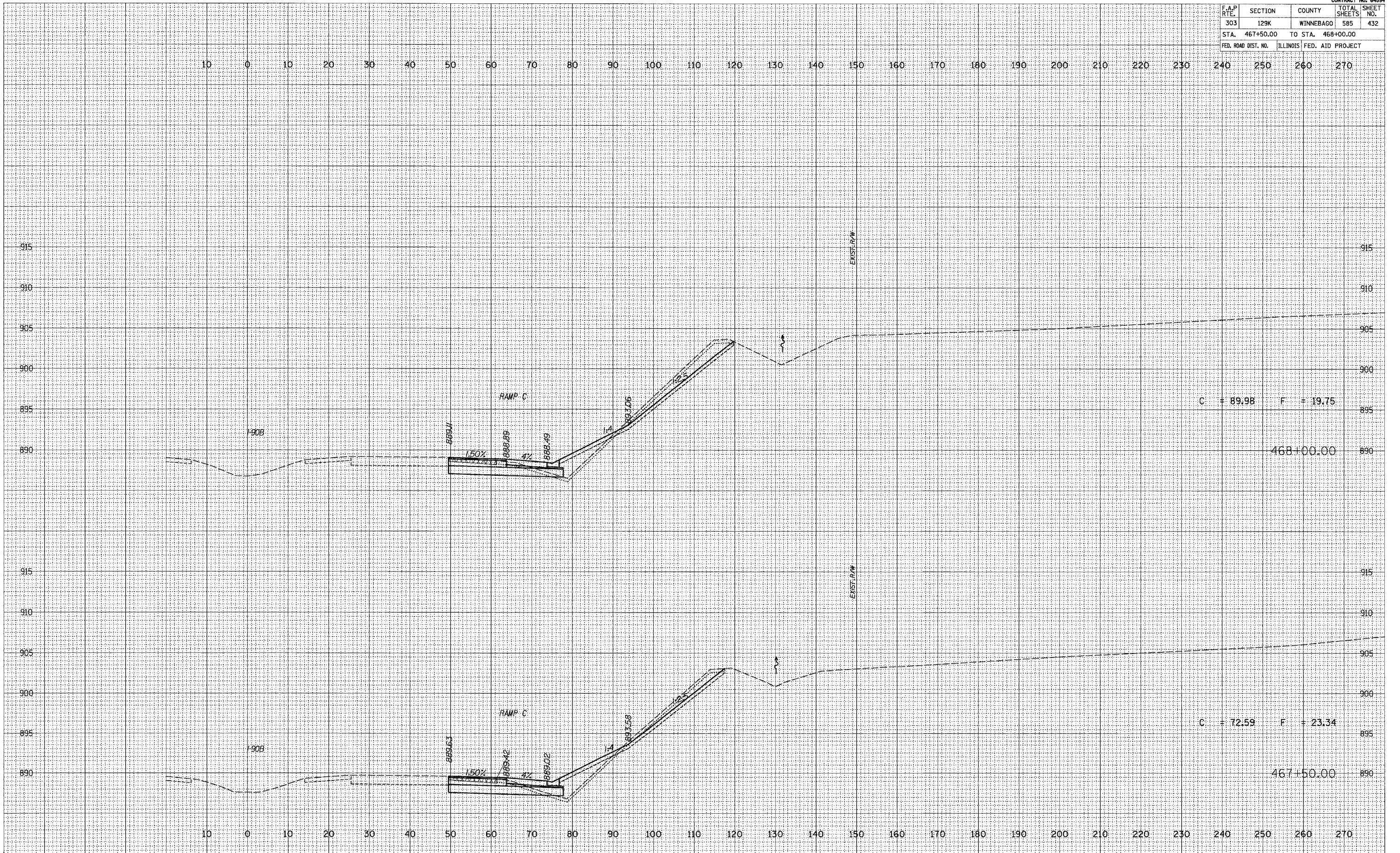
NO. _____

BY _____ DATE _____

ORIGINAL SURVEY PLOTTED _____

NOTE BOOK _____

NO. _____



F.A.P. RTE.	SECTION	COUNTY	TOTAL SHEETS	SHEET NO.
303	129K	WINNEBAGO	585	433
STA. 468+50.00		TO STA. 469+00.00		
FED. ROAD DIST. NO.	ILLINOIS	FED. AID PROJECT		

BY _____ DATE _____

FINAL SURVEY NOTE BOOK NO. _____

SURVEYED _____

EMPAIRED _____

AREAS CHECKED _____

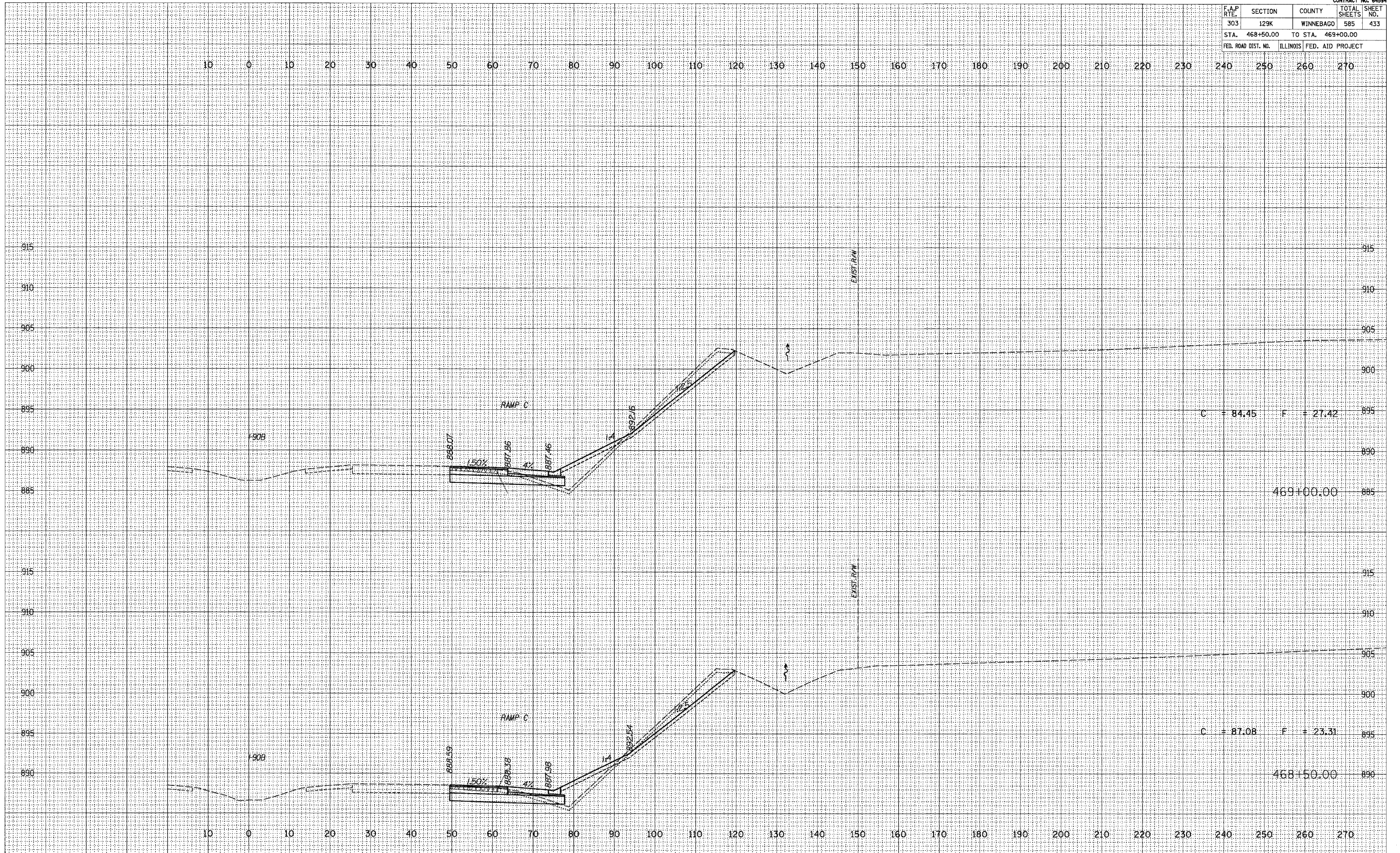
BY _____ DATE _____

ORIGINAL SURVEY NOTE BOOK NO. _____

SURVEYED _____

EMPAIRED _____

AREAS CHECKED _____



C = 84.45 F = 27.42

C = 87.08 F = 23.31

469+00.00

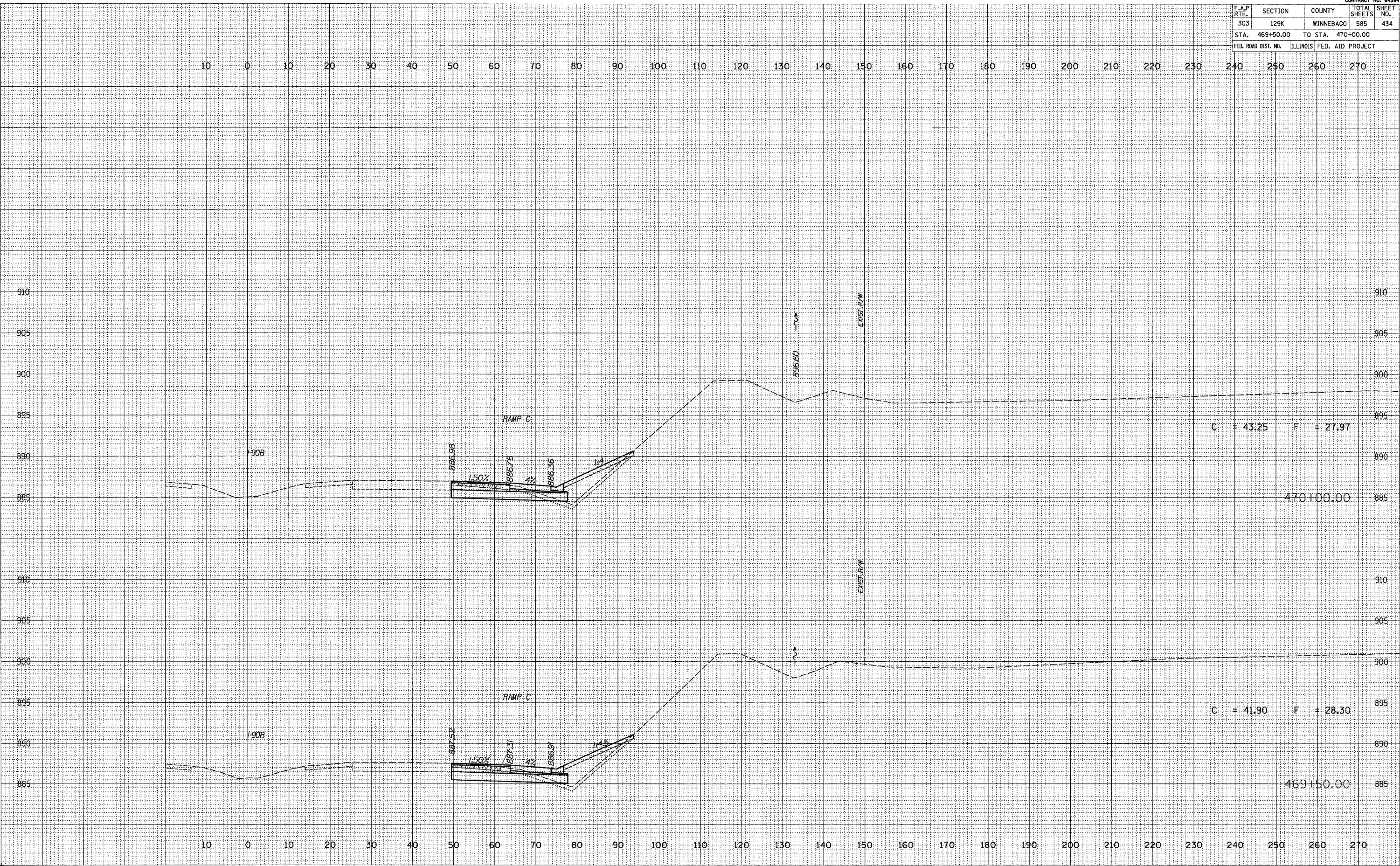
468+50.00

F.A.P. RTE.	SECTION	COUNTY	TOTAL SHEETS	SHEET NO.
303	129K	WINNEBAGO	585	434
STA. 469+50.00		TO STA. 470+00.00		
FED. ROAD DIST. NO.		ILLINOIS	FED. AID PROJECT	

10 0 10 20 30 40 50 60 70 80 90 100 110 120 130 140 150 160 170 180 190 200 210 220 230 240 250 260 270

DATE _____
BY _____
SURVEYED _____
FINAL _____
NOTE BOOK _____
NO. _____

DATE _____
BY _____
SURVEYED _____
FINAL _____
NOTE BOOK _____
NO. _____

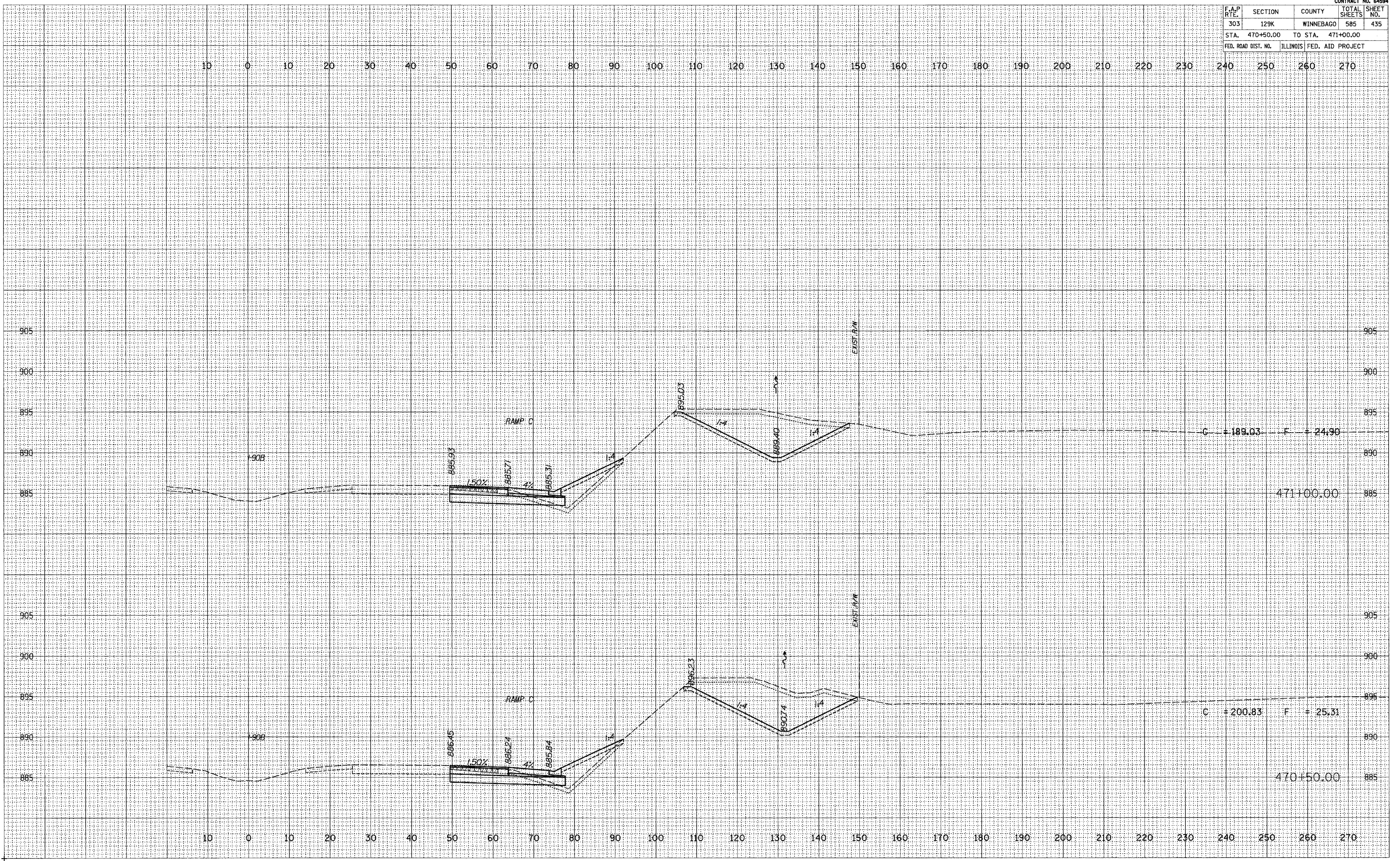


F.A.P. RTE.	SECTION	COUNTY	TOTAL SHEETS	SHEET NO.
303	129K	WINNEBAGO	585	435
STA. 470+50.00		TO STA. 471+00.00		
FED. ROAD DIST. NO.		ILLINOIS FED. AID PROJECT		

10 0 10 20 30 40 50 60 70 80 90 100 110 120 130 140 150 160 170 180 190 200 210 220 230 240 250 260 270

BY _____ DATE _____
 SURVEYED _____
 PLOTTED _____
 NOTE BOOK _____
 AREAS CHECKED _____

BY _____ DATE _____
 SURVEYED _____
 PLOTTED _____
 NOTE BOOK _____
 AREAS CHECKED _____



C = +189.03 F = +24.90

C = +200.83 F = +25.31

471+00.00

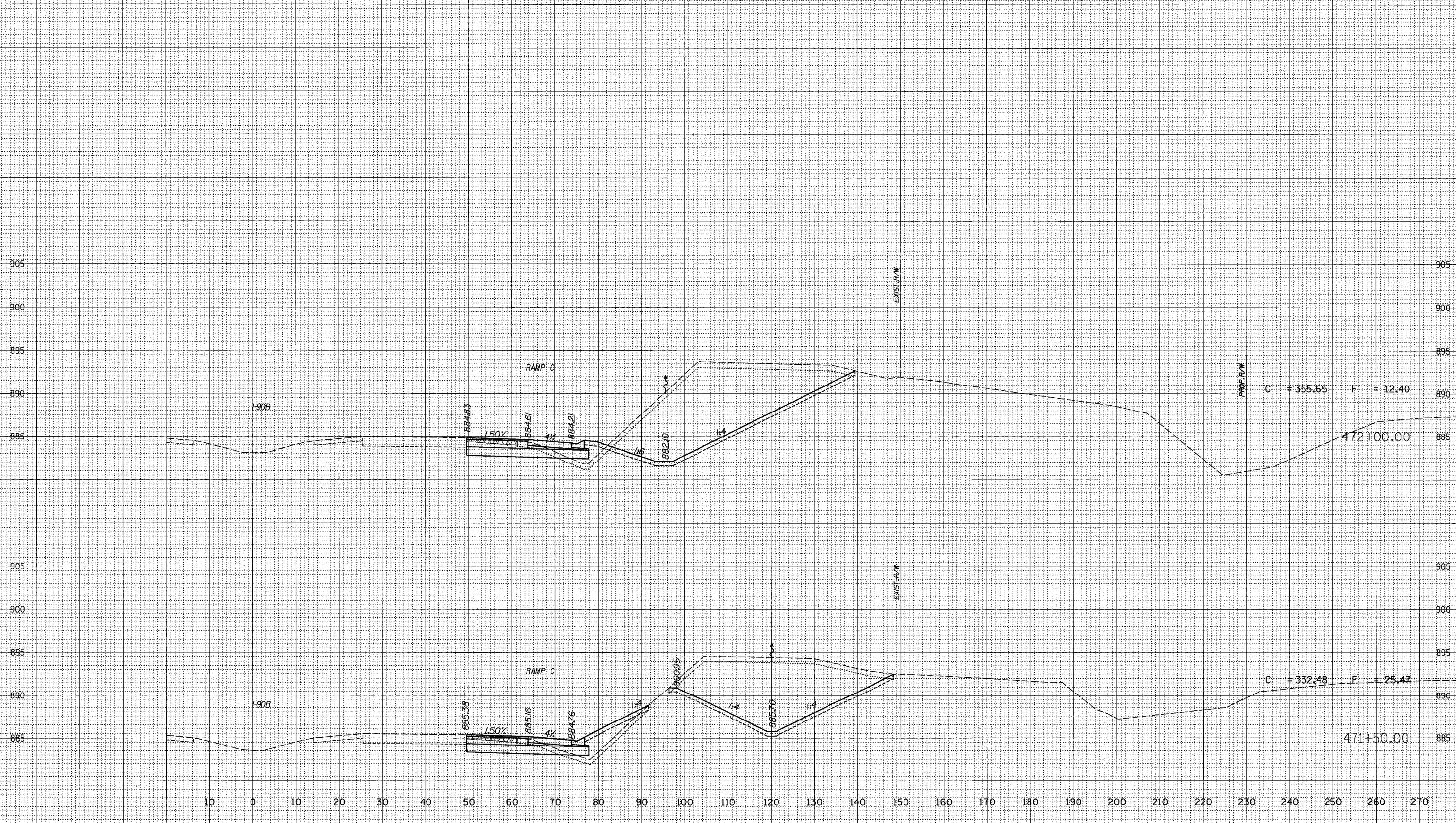
470+50.00

F.A.P. RTE.	SECTION	COUNTY	TOTAL SHEETS	SHEET NO.
303	129K	WINNEBAGO	585	436
STA. 471+50.00		TO STA. 472+00.00		
FED. ROAD DIST. NO.		ILLINOIS FED. AID PROJECT		

10 0 10 20 30 40 50 60 70 80 90 100 110 120 130 140 150 160 170 180 190 200 210 220 230 240 250 260 270

BY _____ DATE _____
SURVEYED _____
FINAL SURVEY _____
NOTE BOOK _____
PLANTING _____
AREAS _____
AREAS CHECKED _____
NO. _____

BY _____ DATE _____
SURVEYED _____
ORIGINAL SURVEY _____
NOTE BOOK _____
PLANTING _____
AREAS _____
AREAS CHECKED _____
NO. _____



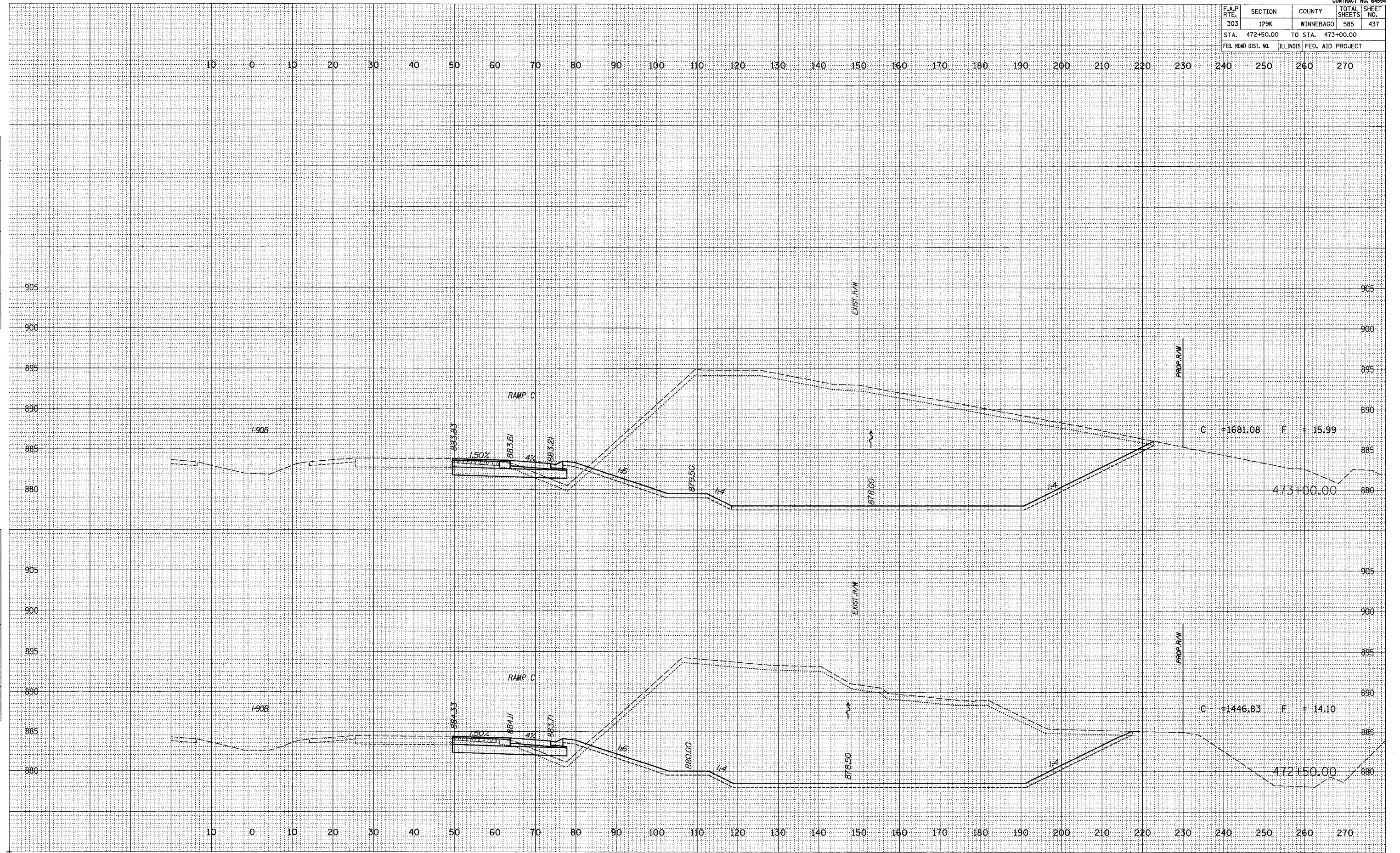
F.A.P. RTE.	SECTION	COUNTY	TOTAL SHEETS	SHEET NO.
303	129K	WINNEBAGO	585	437
STA. 472+50.00		TO STA. 473+00.00		
FED. ROAD DIST. NO.	ILLINOIS	FED. AID PROJECT		

BY: _____ DATE: _____

FINAL SURVEY: _____
 SURVEYED: _____
 CHECKED: _____
 NOTE BOOK NO.: _____

BY: _____ DATE: _____

ORIGINAL SURVEY: _____
 SURVEYED: _____
 CHECKED: _____
 NOTE BOOK NO.: _____

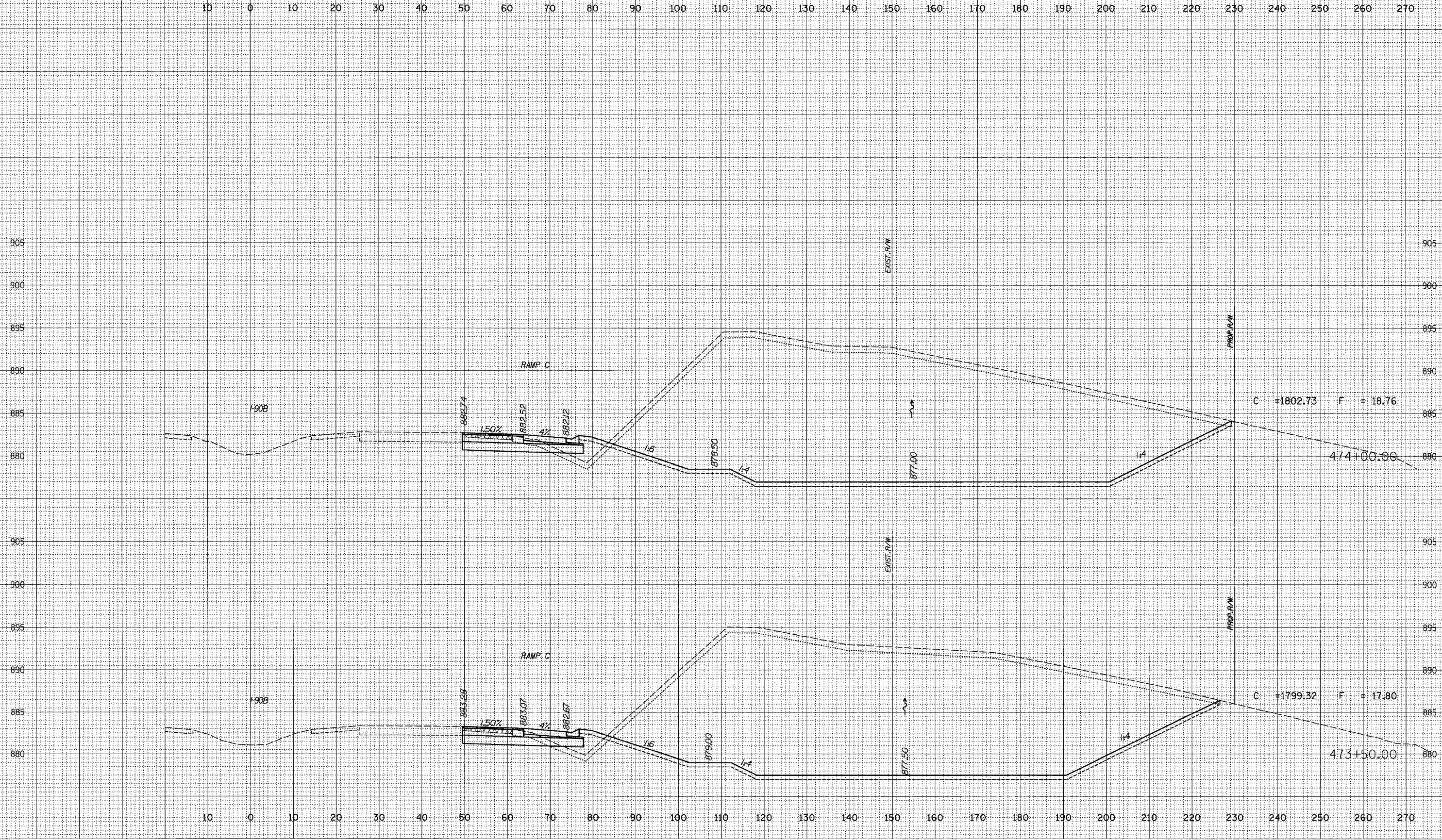


F.A.P. RTE.	SECTION	COUNTY	TOTAL SHEETS	SHEET NO.
303	129K	WINNEBAGO	585	438
STA. 473+50.00		TO STA. 474+00.00		
FED. ROAD DIST. NO.	ILLINOIS	FED. AID PROJECT		

10 0 10 20 30 40 50 60 70 80 90 100 110 120 130 140 150 160 170 180 190 200 210 220 230 240 250 260 270

DATE _____
 BY _____
 SURVEYED _____
 FINAL SURVEY _____
 NOTE BOOK _____
 NO. _____
 SURVEYED _____
 PLOTTED _____
 AREAS _____
 CHECKED _____

DATE _____
 BY _____
 SURVEYED _____
 ORIGINAL SURVEY _____
 NOTE BOOK _____
 NO. _____
 SURVEYED _____
 PLOTTED _____
 AREAS _____
 CHECKED _____



F.A.P. RTE.	SECTION	COUNTY	TOTAL SHEETS	SHEET NO.
303	129K	WINNEBAGO	585	439
STA. 474+50.00		TO STA. 475+00.00		
FED. ROAD DIST. NO.		ILLINOIS FED. AID PROJECT		

10 0 10 20 30 40 50 60 70 80 90 100 110 120 130 140 150 160 170 180 190 200 210 220 230 240 250 260 270

BY _____ DATE _____

NO. _____

FINAL SURVEY _____

NOTE BOOK _____

NO. _____

SURVEYED _____

TEMP. _____

AREAS CHECKED _____

BY _____ DATE _____

NO. _____

ORIGINAL SURVEY _____

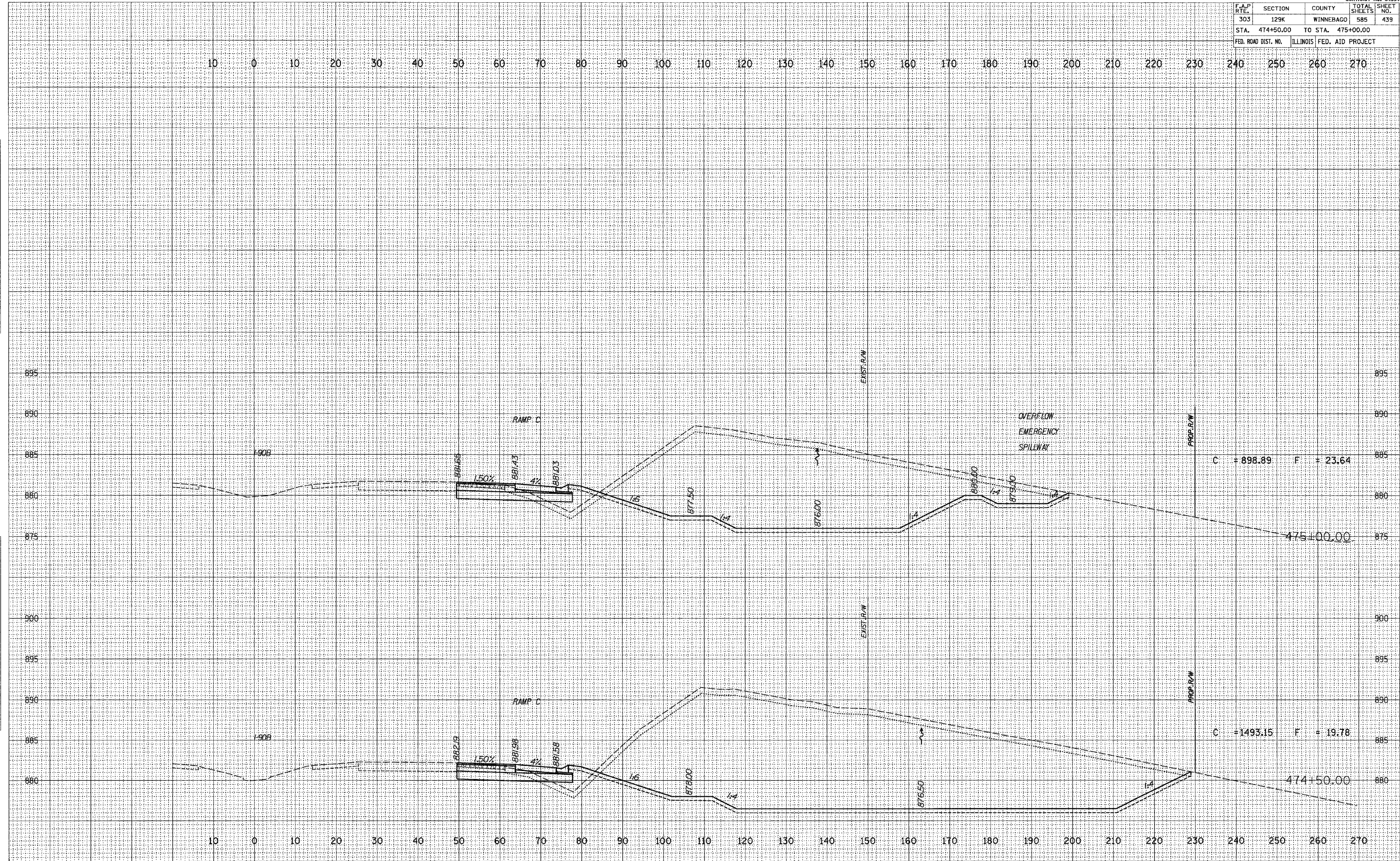
NOTE BOOK _____

NO. _____

SURVEYED _____

TEMP. _____

AREAS CHECKED _____



RAMP C

150%

4%

1.6%

877.50

1.4

876.00

1.4

876.50

1.4

880.00

876.00

1.4

RAMP C

150%

4%

1.6%

876.00

1.4

876.50

1.4

880.00

876.00

1.4

C = +898.89 F = 23.64

C = -1493.15 F = 19.78

475+00.00

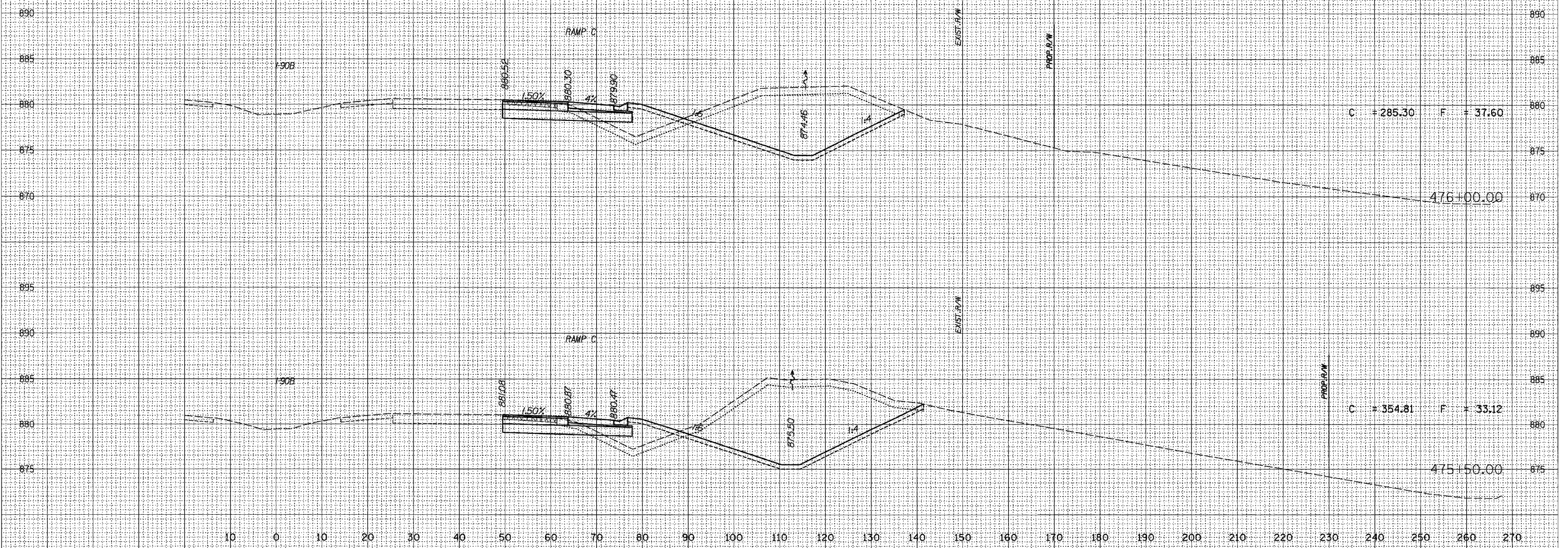
474+50.00

F.A.P. RTE.	SECTION	COUNTY	TOTAL SHEETS	SHEET NO.
303	129K	WINNEBAGO	585	440
STA. 475+50.00		TO STA. 476+00.00		
FED. ROAD DIST. NO.	ILLINOIS		FED. AID PROJECT	

10 0 10 20 30 40 50 60 70 80 90 100 110 120 130 140 150 160 170 180 190 200 210 220 230 240 250 260 270

DATE	BY

DATE	BY

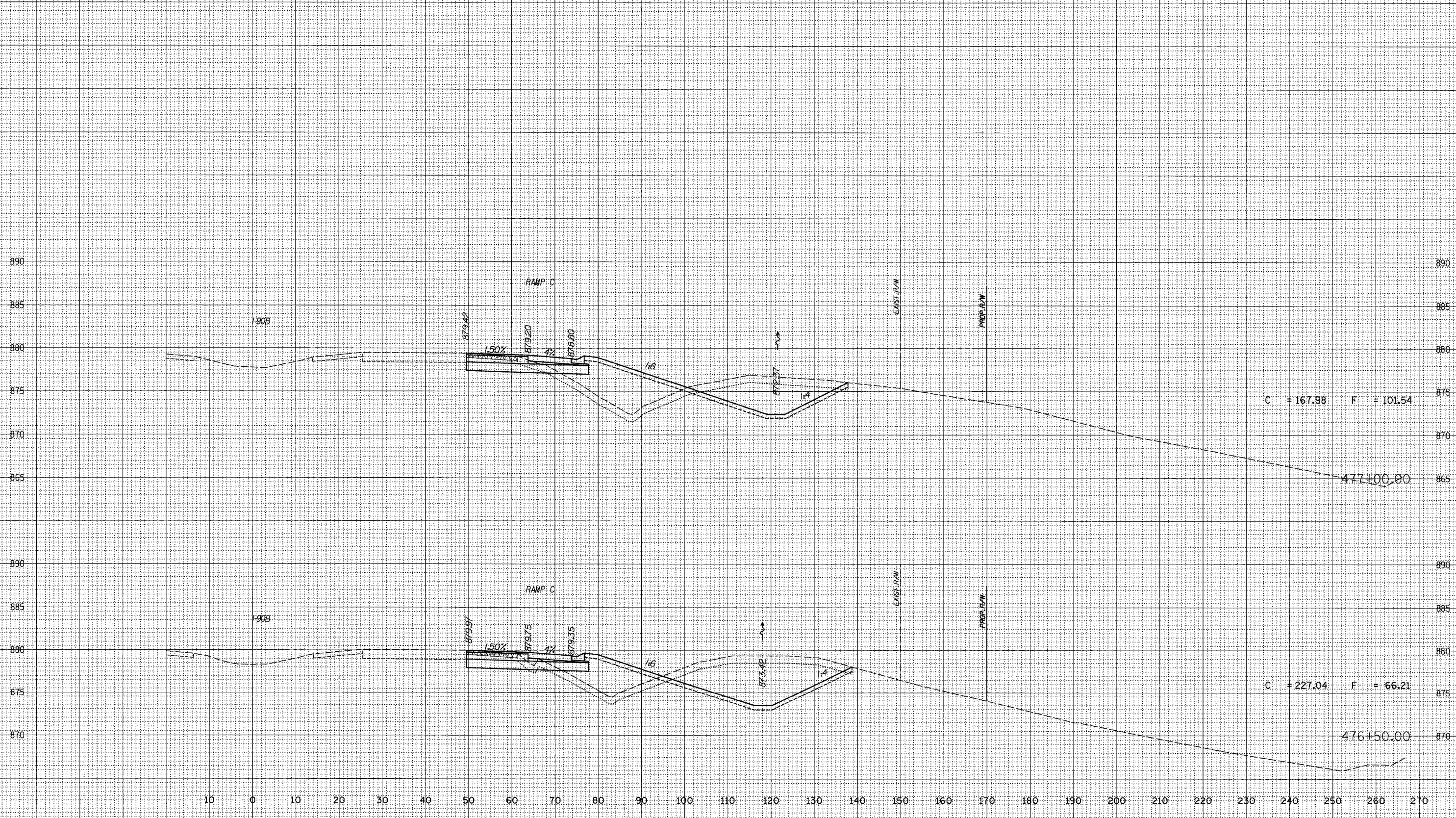


F.A.P. RTE.	SECTION	COUNTY	TOTAL SHEETS	SHEET NO.
303	129K	WINNEBAGO	585	441
STA. 476+50.00		TO STA. 477+00.00		
FED. ROAD DIST. NO.		ILLINOIS FED. AID PROJECT		

10 0 10 20 30 40 50 60 70 80 90 100 110 120 130 140 150 160 170 180 190 200 210 220 230 240 250 260 270

BY _____ DATE _____
 SURVEYED _____
 FINAL SURVEY _____
 NOTE BOOK _____
 NO. _____

BY _____ DATE _____
 SURVEYED _____
 ORIGINAL SURVEY _____
 NOTE BOOK _____
 NO. _____

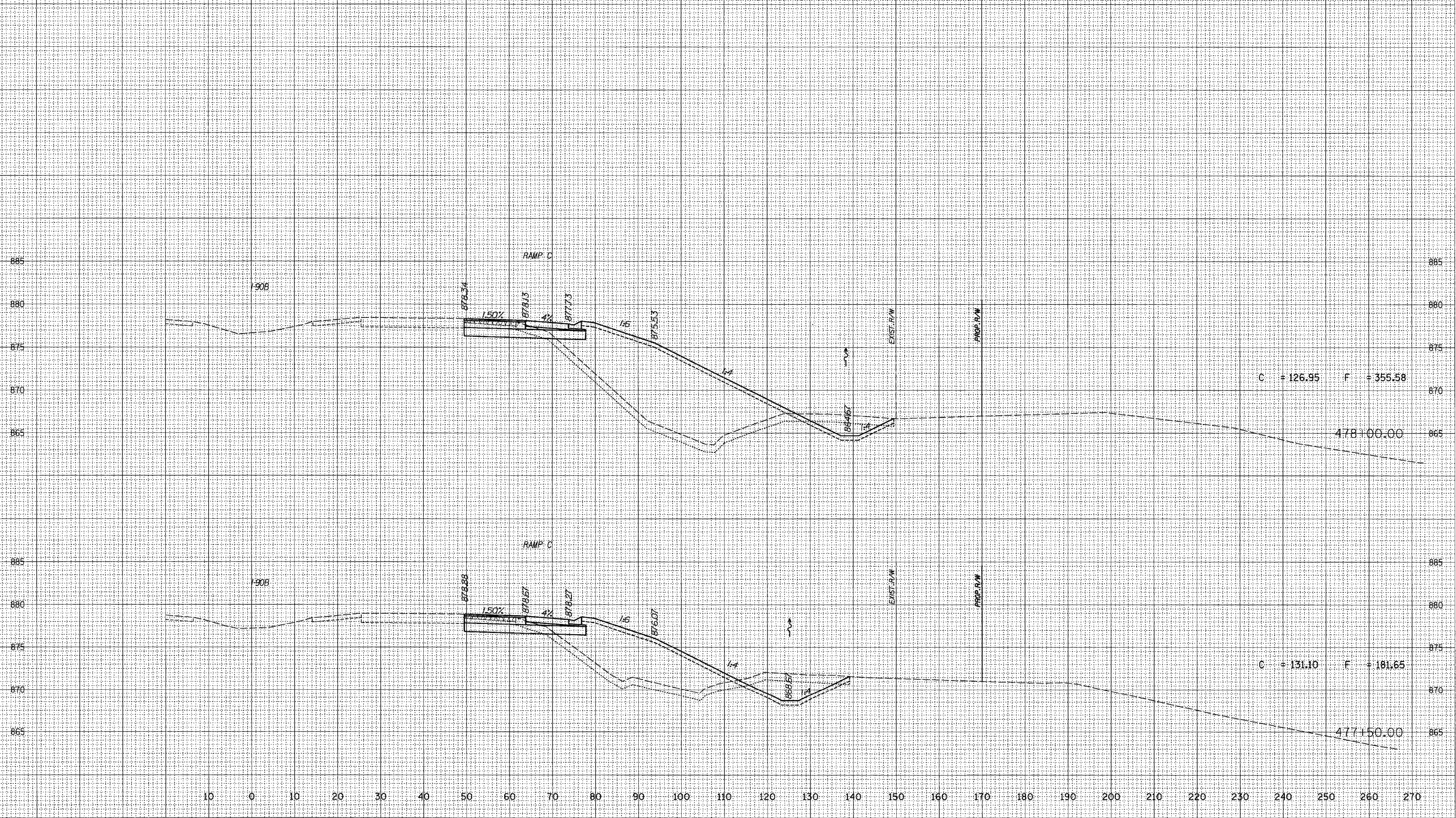


F.A.P. RTE.	SECTION	COUNTY	TOTAL SHEETS	SHEET NO.
303	129K	WINNEBAGO	585	442
STA. 477+50.00		TO STA. 478+00.00		
FED. ROAD DIST. NO.	ILLINOIS	FED. AID PROJECT		

10 0 10 20 30 40 50 60 70 80 90 100 110 120 130 140 150 160 170 180 190 200 210 220 230 240 250 260 270

DATE _____
BY _____
SURVEYED _____
FINAL SURVEY _____
NOTE BOOK _____
NO. _____
PLOTTED _____
AREAS CHECKED _____

DATE _____
BY _____
SURVEYED _____
ORIGINAL SURVEY _____
NOTE BOOK _____
NO. _____
PLOTTED _____
AREAS CHECKED _____



F.A.P. RTE.	SECTION	COUNTY	TOTAL SHEETS	SHEET NO.
303	129K	WINNEBAGO	585	443
STA. 478+50.00		TO STA. 479+00.00		
FED. ROAD DIST. NO.	ILLINOIS	FED. AID PROJECT		

10 0 10 20 30 40 50 60 70 80 90 100 110 120 130 140 150 160 170 180 190 200 210 220 230 240 250 260 270

BY: _____ DATE: _____

FINAL SURVEY _____

NOTE BOOK _____

NO. _____

SURVEYED _____

TEMP. DATE _____

AREAS CHECKED _____

BY: _____ DATE: _____

ORIGINAL SURVEY _____

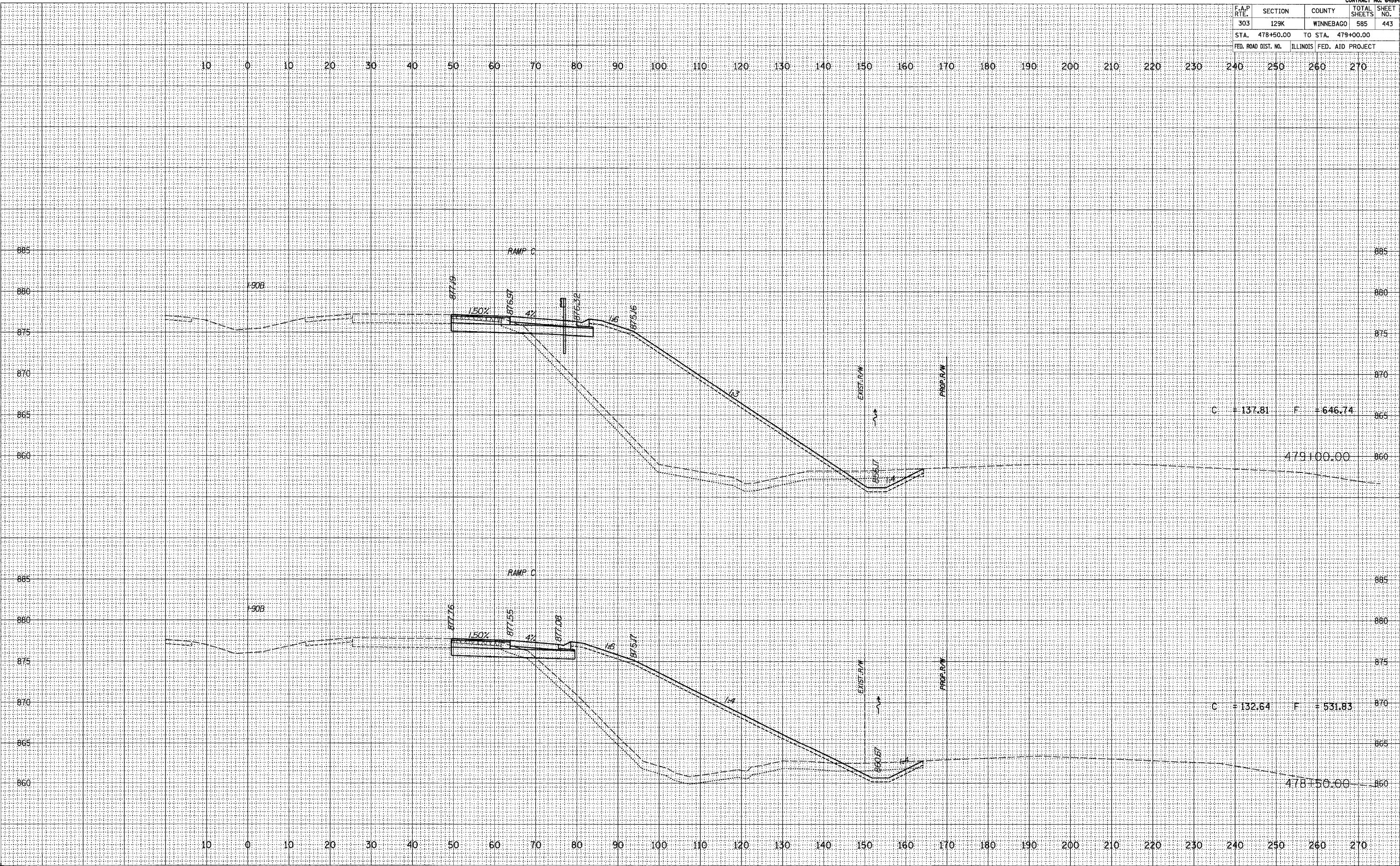
NOTE BOOK _____

NO. _____

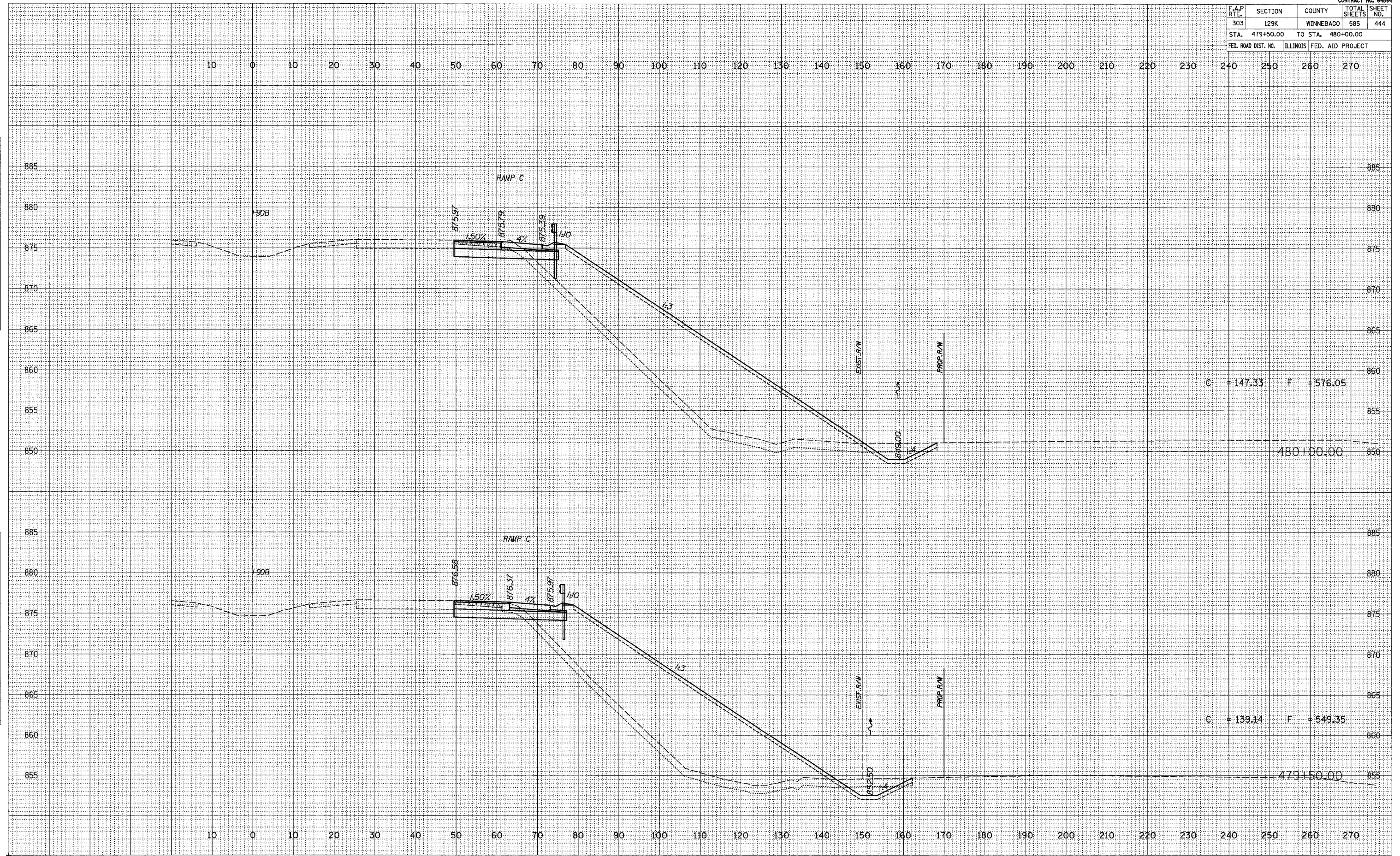
SURVEYED _____

TEMP. DATE _____

AREAS CHECKED _____



F.A.P. RTE.	SECTION	COUNTY	TOTAL SHEETS	SHEET NO.
303	129K	WINNEBAGO	585	444
STA. 479+50.00		TO STA. 480+00.00		
FED. ROAD DIST. NO.	ILLINOIS	FED. AID PROJECT		



BY _____ DATE _____

FINAL SURVEY _____

NOTE BOOK _____

NO. _____

SURVEYED _____

TEMPERATURE _____

AREAS CHECKED _____

BY _____ DATE _____

ORIGINAL SURVEY _____

NOTE BOOK _____

NO. _____

SURVEYED _____

TEMPERATURE _____

AREAS CHECKED _____

C = 147.33 F = 576.05

480+00.00

C = 139.14 F = 549.35

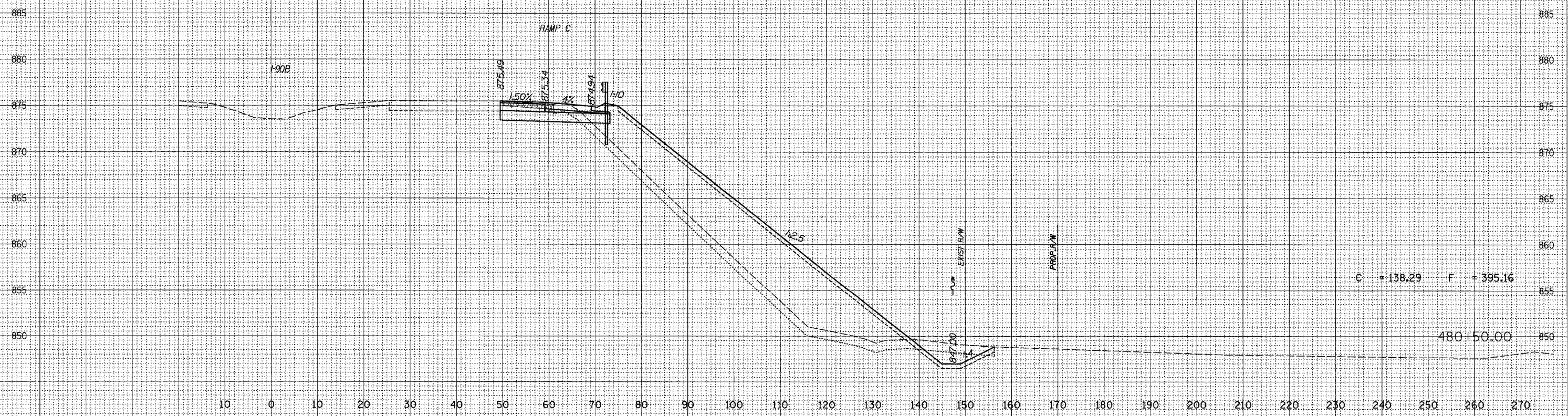
479+50.00

F.A.P. RTE.	SECTION	COUNTY	TOTAL SHEETS	SHEET NO.
303	129K	WINNEBAGO	585	445
STA. 480+50.00		TO STA. 480+50.00		
FED. ROAD DIST. NO.		ILLINOIS	FED. AID PROJECT	

10 0 10 20 30 40 50 60 70 80 90 100 110 120 130 140 150 160 170 180 190 200 210 220 230 240 250 260 270

DATE _____ BY _____
 SURVEYED _____
 PLOTTED _____
 NOTE BOOK _____
 AREAS CHECKED _____
 M.S. _____

DATE _____ BY _____
 ORIGINAL SURVEY _____
 PLOTTED _____
 NOTE BOOK _____
 AREAS CHECKED _____
 M.S. _____



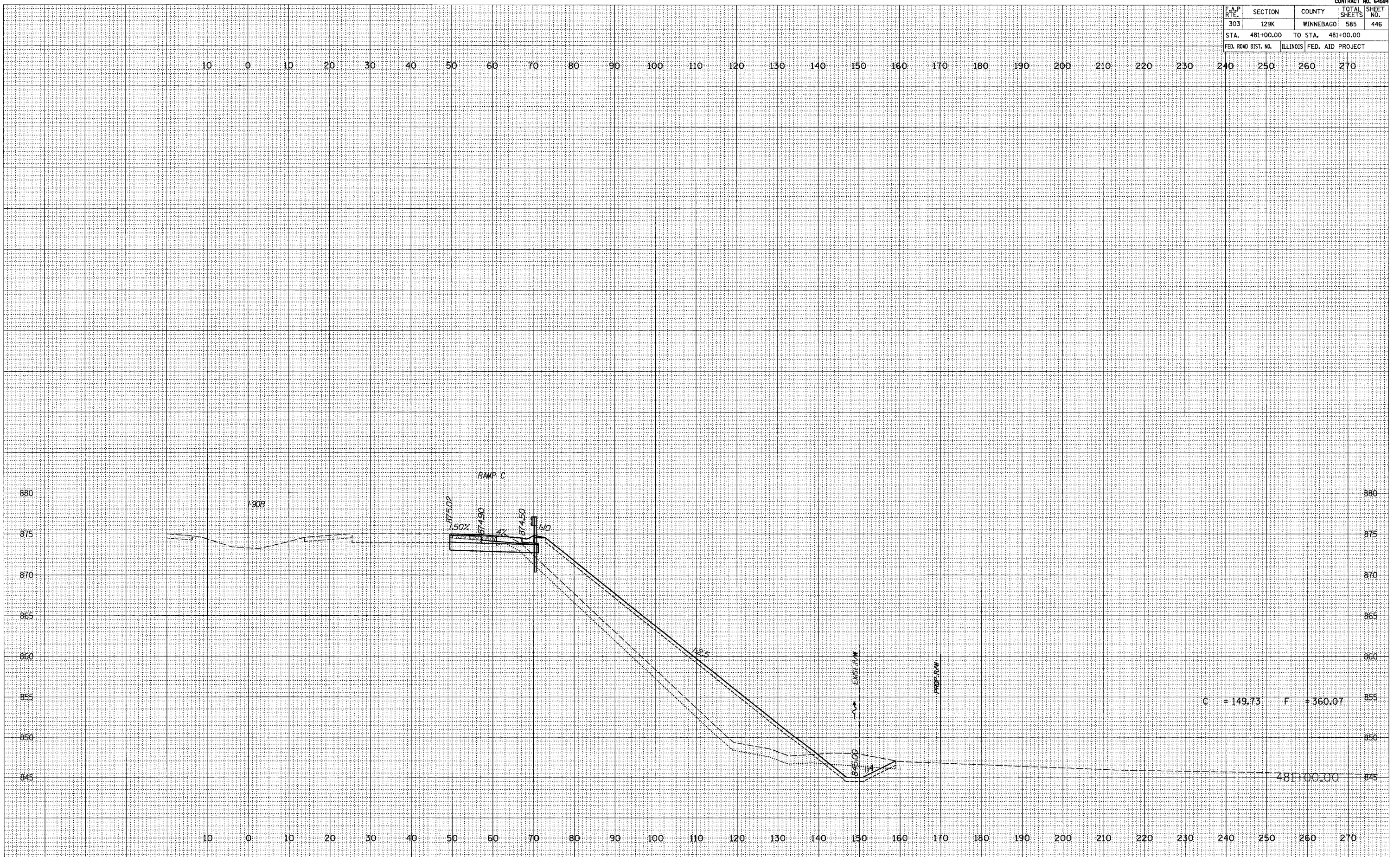
F.A.P. RTE.	SECTION	COUNTY	TOTAL SHEETS	SHEET NO.
303	129K	WINNEBAGO	585	446
STA.	481+00.00	TO STA.	481+00.00	
FED. ROAD DIST. NO.	ILLINOIS	FED. AID PROJECT		

BY	DATE

FINAL SURVEY	SURVEYED
NOTE BOOK NO.	
TEMPLATE	
AREAS CHECKED	

BY	DATE

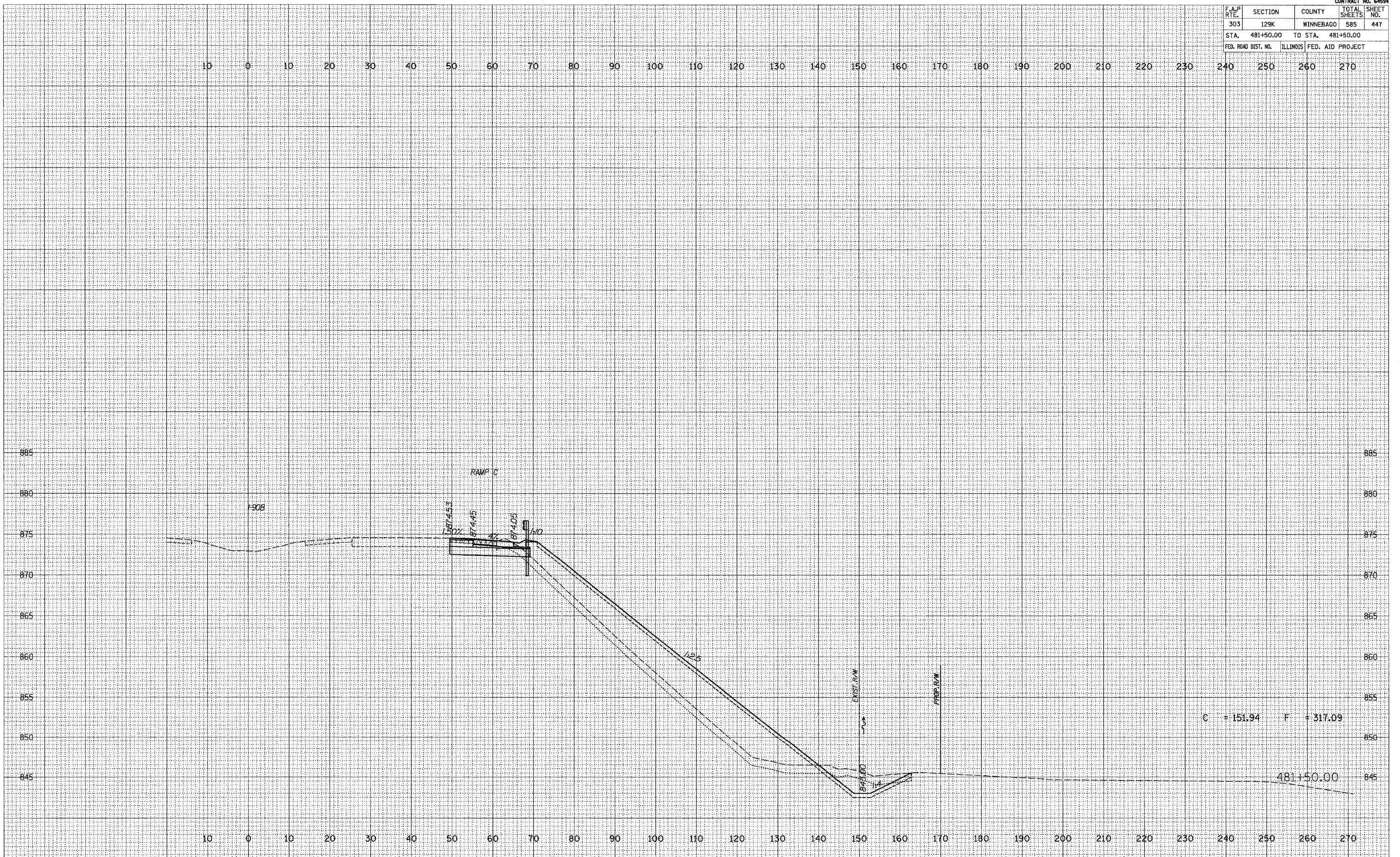
ORIGINAL SURVEY	SURVEYED
NOTE BOOK NO.	
TEMPLATE	
AREAS CHECKED	



F.A.P. RTE.	SECTION	COUNTY	TOTAL SHEETS	SHEET NO.
303	129K	WINNEBAGO	585	447
STA.	481+50.00	TO STA.	481+50.00	
FED. ROAD DIST. NO.	ILLINOIS	FED. AID PROJECT		

BY _____ DATE _____
SURVEYED _____
FLOTTED _____
TEMPLATE _____
NOTE BOOK _____
NO. _____
AREAS CHECKED _____

BY _____ DATE _____
SURVEYED _____
FLOTTED _____
TEMPLATE _____
NOTE BOOK _____
NO. _____
AREAS CHECKED _____



C = 151.94 F = 317.09

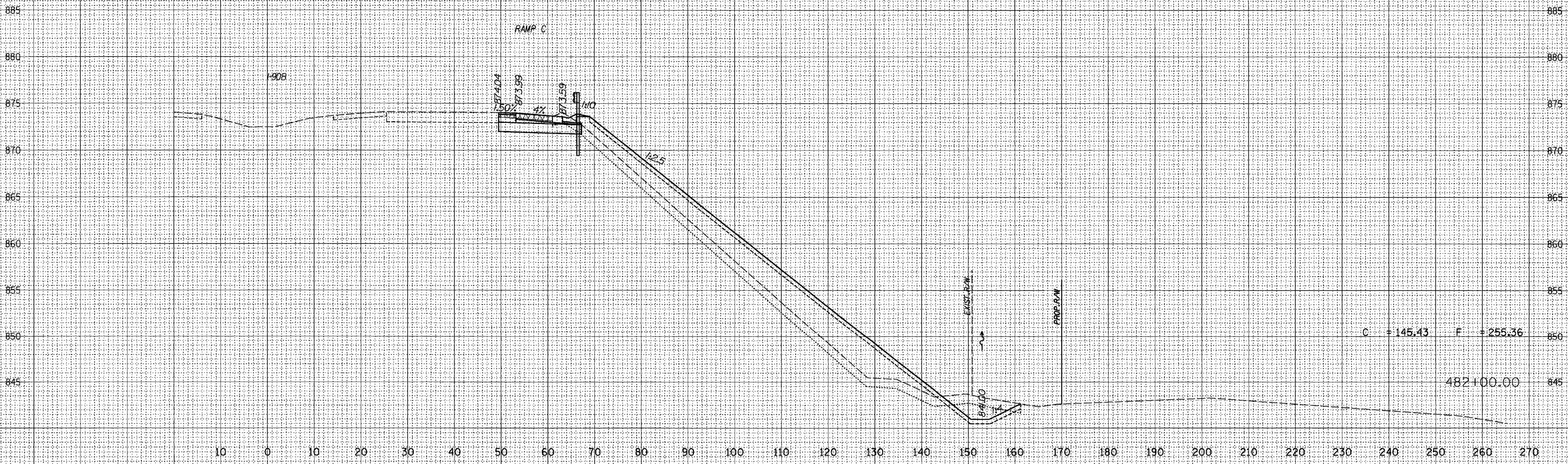
481+50.00

F.A.P. RTE.	SECTION	COUNTY	TOTAL SHEETS	SHEET NO.
303	129K	WINNEBAGO	585	448
STA. 482+00.00		TO STA. 482+00.00		
FED. ROAD DIST. NO.		ILLINOIS	FED. AID PROJECT	

10 0 10 20 30 40 50 60 70 80 90 100 110 120 130 140 150 160 170 180 190 200 210 220 230 240 250 260 270

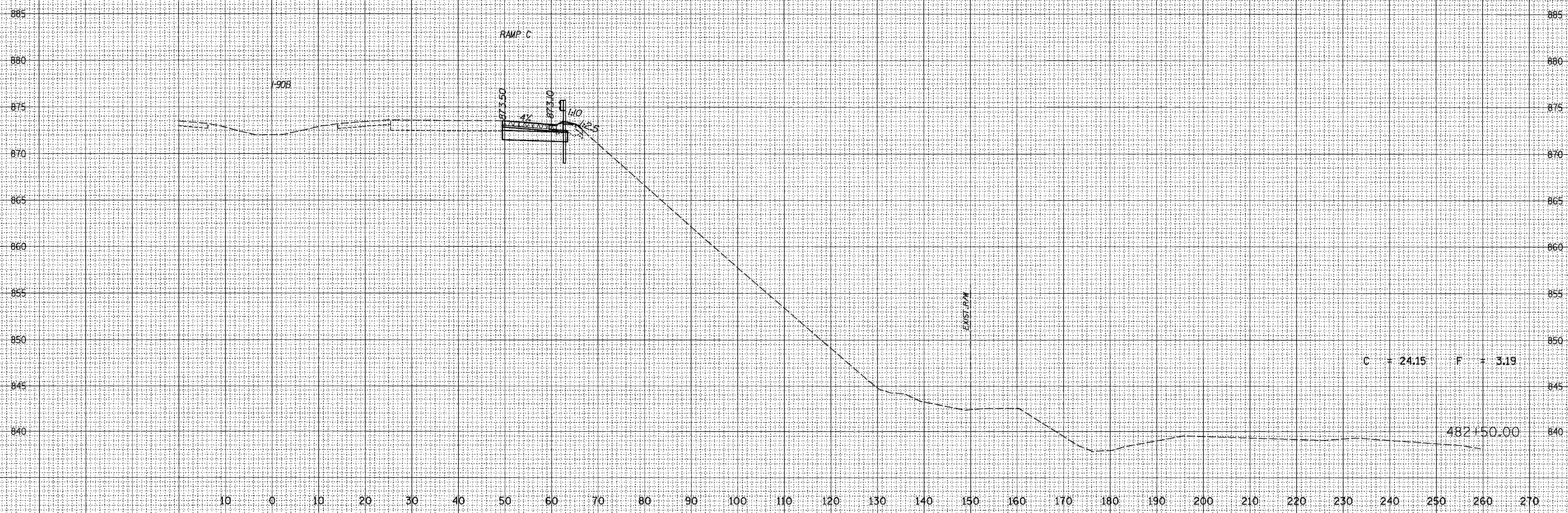
FINAL SURVEY	DATE
BY	
SURVEYED	
NOTE BOOK	
NO.	
TEMPERATURE	
AREAS	
CHECKED	

ORIGINAL SURVEY	DATE
BY	
SURVEYED	
NOTE BOOK	
NO.	
TEMPERATURE	
AREAS	
CHECKED	



F.A.P. RTE.	SECTION	COUNTY	TOTAL SHEETS	SHEET NO.
303	129K	WINNEBAGO	585	449
STA. 482+50.00		TO STA. 482+50.00		
FED. ROAD DIST. NO.		ILLINOIS		FED. AID PROJECT

10 0 10 20 30 40 50 60 70 80 90 100 110 120 130 140 150 160 170 180 190 200 210 220 230 240 250 260 270



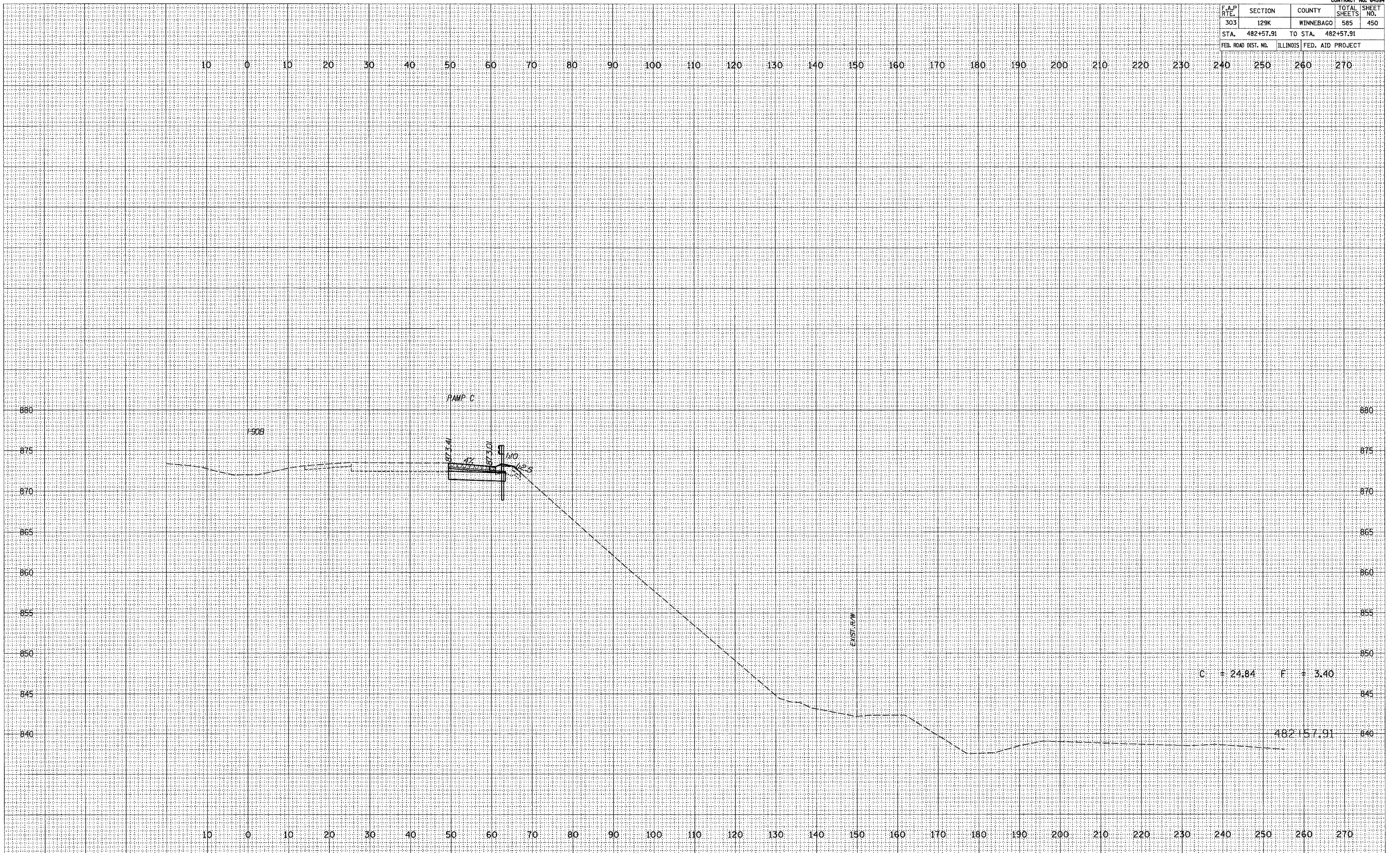
FINAL SURVEY BY DATE
NOTE BOOK NO. SURVEYED BY DATE
TEMP. DATE AREAS CHECKED

ORIGINAL SURVEY BY DATE
NOTE BOOK NO. SURVEYED BY DATE
TEMP. DATE AREAS CHECKED

F.A.P. RTE.	SECTION	COUNTY	TOTAL SHEETS	SHEET NO.
303	129K	WINNEBAGO	585	450
STA. 482+57.91		TO STA. 482+57.91		
FED. ROAD DIST. NO.	ILLINOIS	FED. AID PROJECT		

BY _____ DATE _____
SURVEYED _____
PLOTTED _____
TEMPLATE _____
NOTE BOOK _____
AREAS CHECKED _____
NO. _____

BY _____ DATE _____
SURVEYED _____
PLOTTED _____
TEMPLATE _____
NOTE BOOK _____
AREAS CHECKED _____
NO. _____

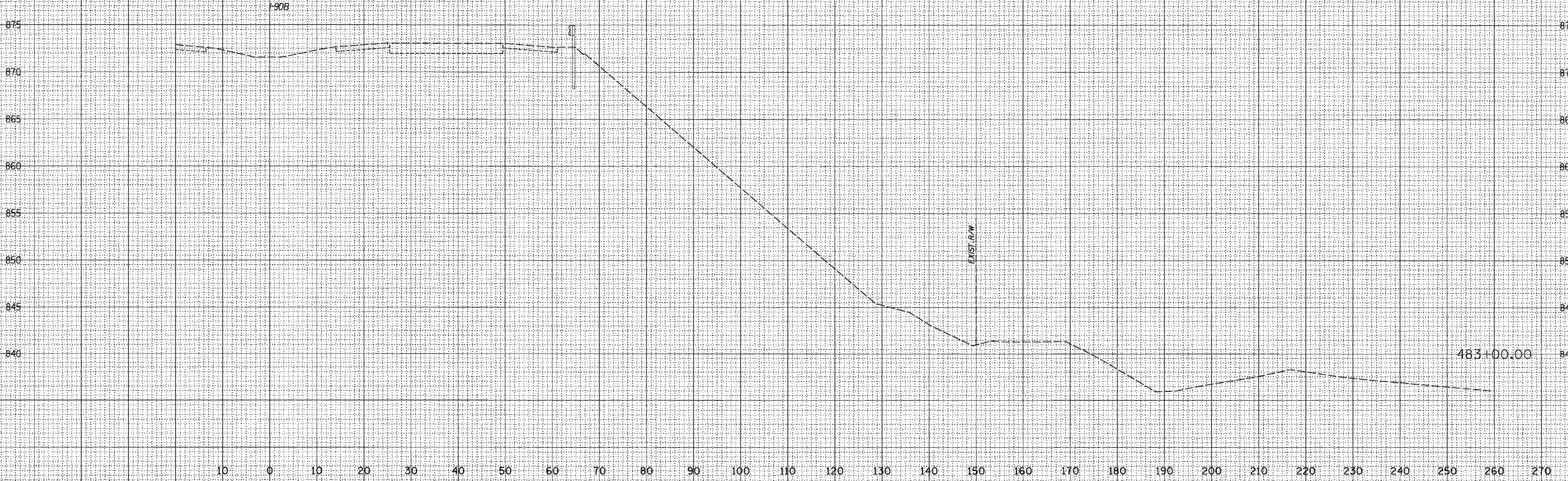


F.A.P. RTE.	SECTION	COUNTY	TOTAL SHEETS	SHEET NO.
303	129K	WINNEBAGO	585	451
STA. 483+00.00 TO STA. 483+00.00				
FED. ROAD DIST. NO.	ILLINOIS	FED. AID PROJECT		

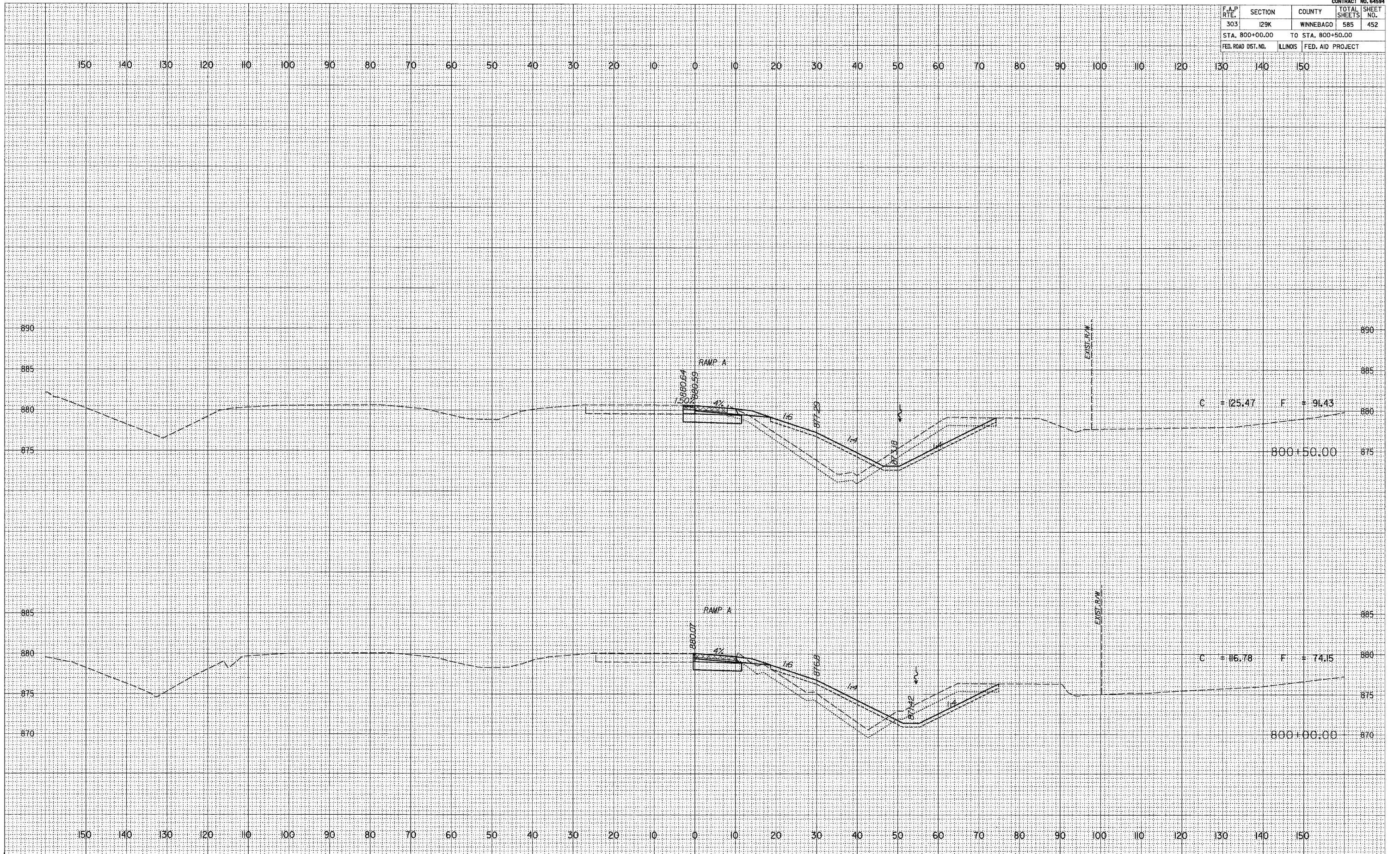
10 0 10 20 30 40 50 60 70 80 90 100 110 120 130 140 150 160 170 180 190 200 210 220 230 240 250 260 270

FINAL SURVEY	DATE
BY	
SURVEYED	
NOTE BOOK	
AREAS CHECKED	

ORIGINAL SURVEY	DATE
BY	
SURVEYED	
NOTE BOOK	
AREAS CHECKED	



F.A.P. RTE.	SECTION	COUNTY	TOTAL SHEETS	SHEET NO.
303	129K	WINNEBAGO	585	452
STA. 800+00.00		TO STA. 800+50.00		
FED. ROAD DIST. NO.		ILLINOIS		FED. AID PROJECT



DATE: _____
 DRAWN BY: _____
 CHECKED BY: _____
 FINAL SURVEY PLOTTED _____
 NOTE BOOK TEMPLATE _____
 NO. _____

DATE: _____
 DRAWN BY: _____
 CHECKED BY: _____
 ORIGINAL SURVEY PLOTTED _____
 NOTE BOOK TEMPLATE _____
 NO. _____

F.A.P. RTE.	SECTION	COUNTY	TOTAL SHEETS	SHEET NO.
303	129K	WINNEBAGO	585	453
STA. 80+00.00 TO STA. 80+50.00				
FED. ROAD DIST. NO.	ILLINOIS	FED. AID PROJECT		

DATE: _____

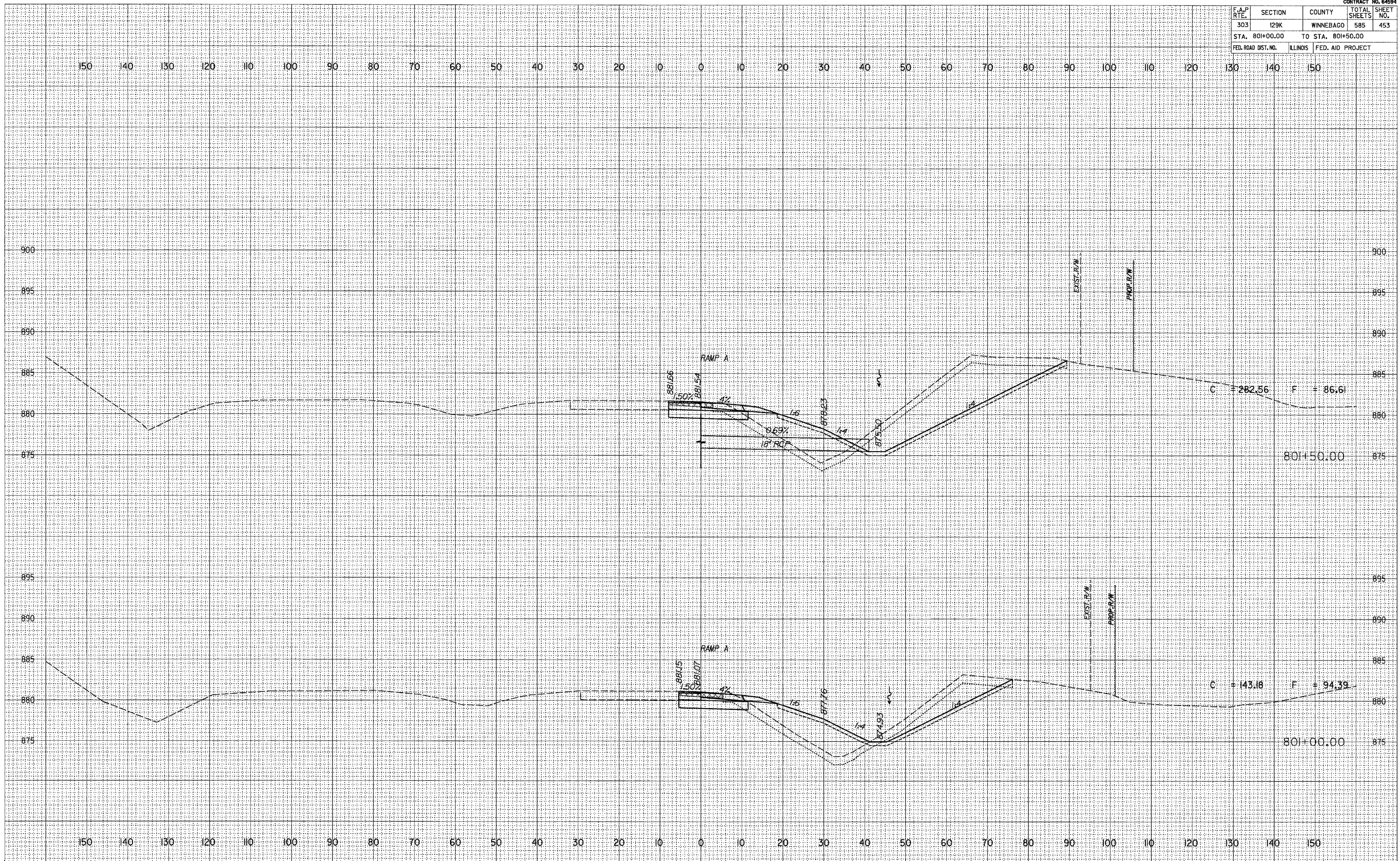
NO.	REVISION	DATE

NO.	REVISION	DATE

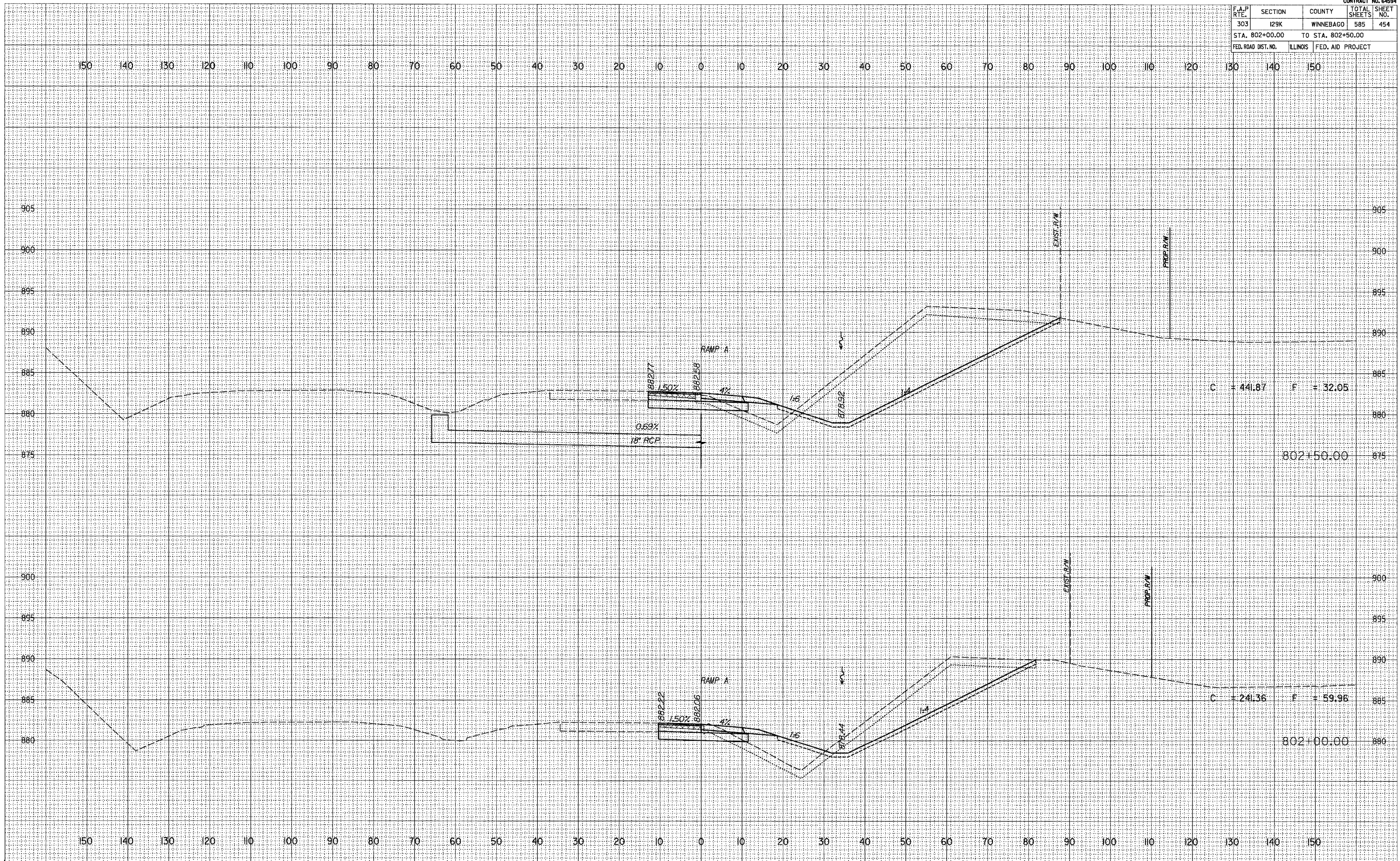
DATE: _____

NO.	REVISION	DATE

NO.	REVISION	DATE



F.A.P. RTE.	SECTION	COUNTY	TOTAL SHEETS	SHEET NO.
303	I29K	WINNEBAGO	585	454
STA. 802+00.00		TO STA. 802+50.00		
FED. ROAD DIST. NO.	ILLINOIS	FED. AID PROJECT		



DATE: _____

NO.	AREA CHECKED

NO. _____

DATE: _____

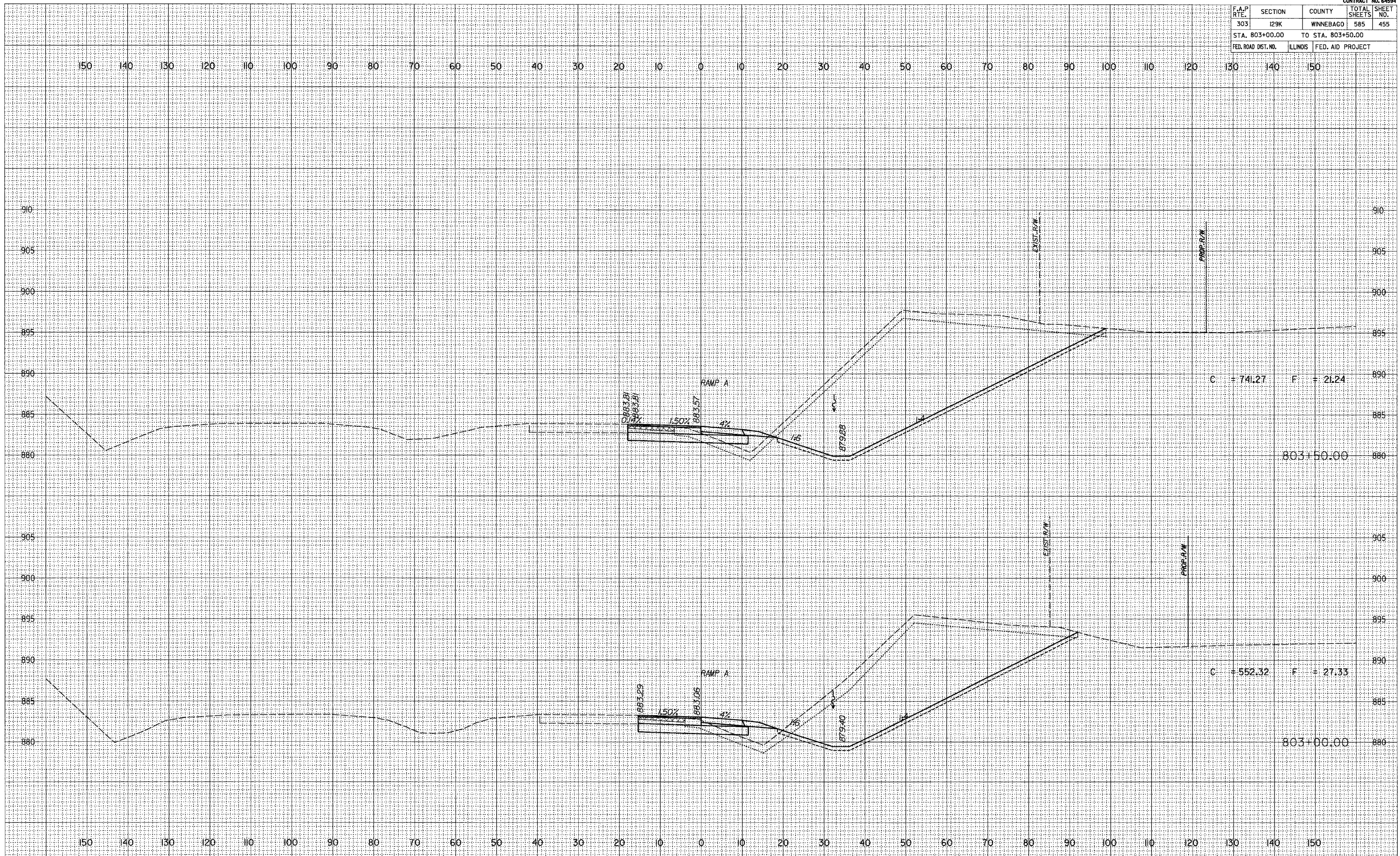
NO.	AREA CHECKED

NO. _____

F.A.P. RTE.	SECTION	COUNTY	TOTAL SHEETS	SHEET NO.
303	129K	WINNEBAGO	585	455
STA. 803+00.00 TO STA. 803+50.00				
FED. ROAD DIST. NO.	ILLINOIS	FED. AID PROJECT		

DATE	
SCALE	
SURVEYED	
PLOTTED	
TEMPLATE	
NOTE BOOK	
AREAS CHECKED	
NO.	

DATE	
SCALE	
SURVEYED	
PLOTTED	
TEMPLATE	
NOTE BOOK	
AREAS CHECKED	
NO.	



F.A.P. RTE.	SECTION	COUNTY	TOTAL SHEETS	SHEET NO.
303	I29K	WINNEBAGO	585	456
STA. 804+00.00		TO STA. 804+50.00		
FED. ROAD DIST. NO.	ILLINOIS	FED. AID PROJECT		

DATE: _____

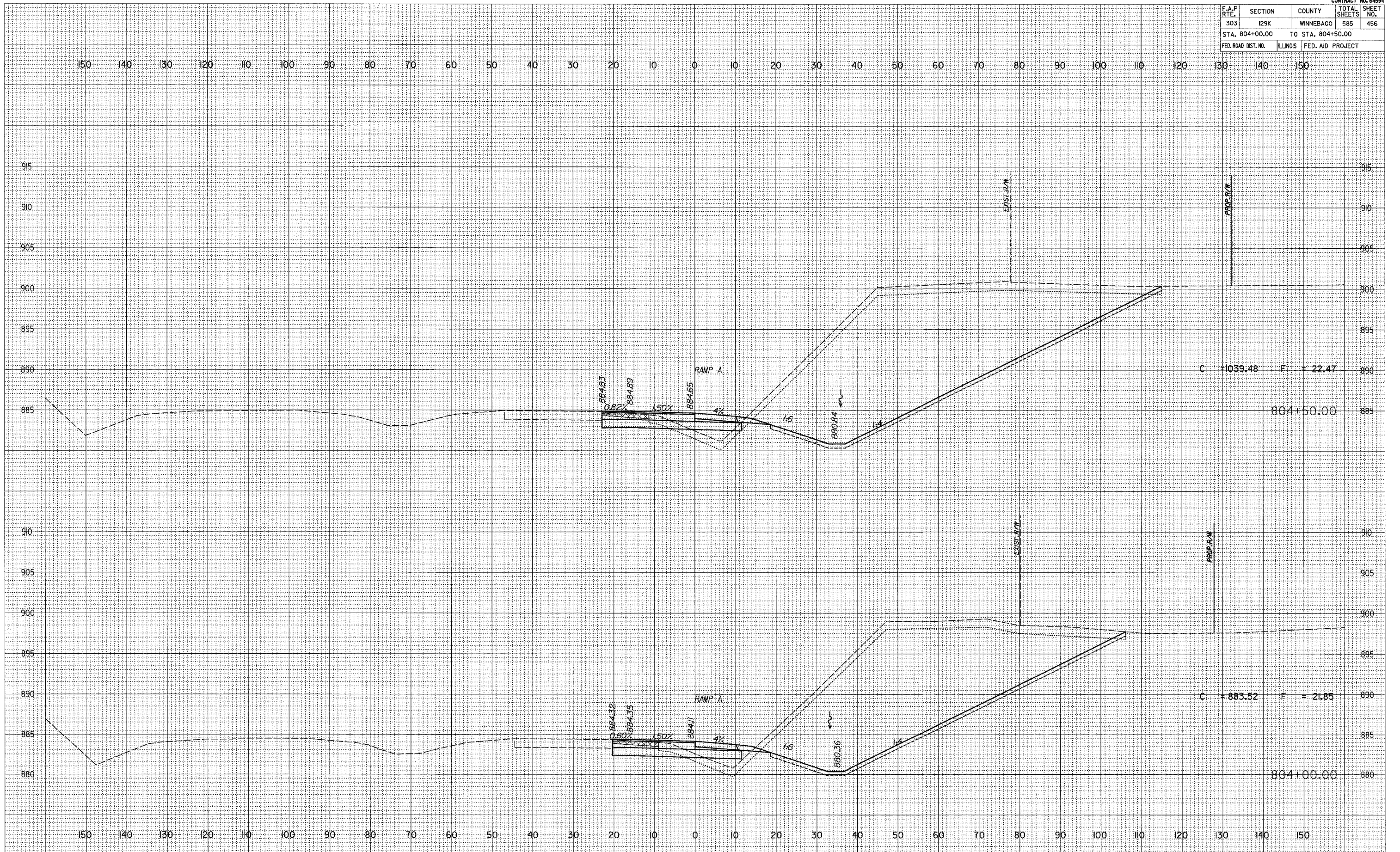
SCALE: _____

FINAL SURVEY	SURVEYED
NOTE BOOK	PLOTTED
NO.	TEMPLATE
	AREAS CHECKED

DATE: _____

SCALE: _____

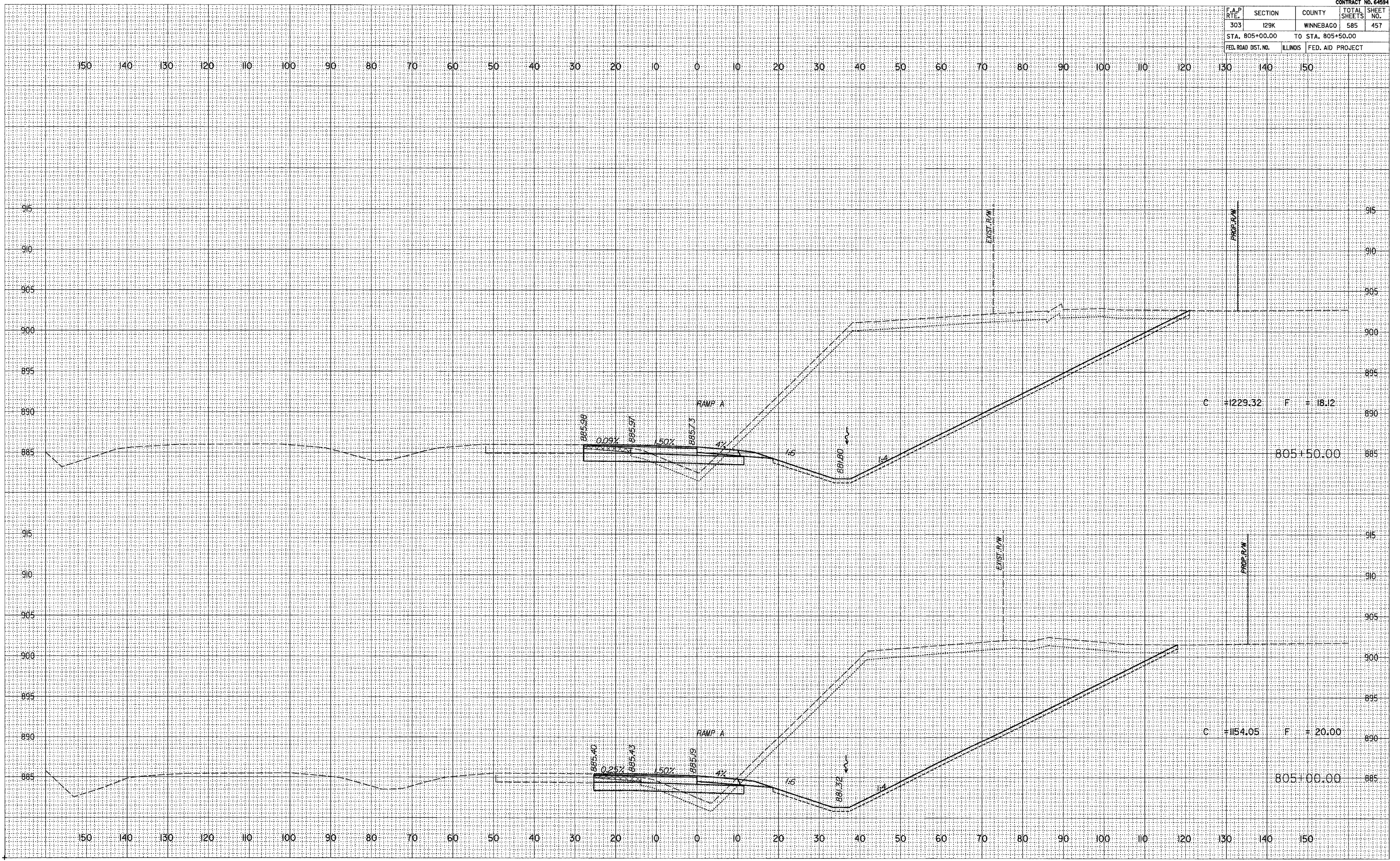
ORIGINAL SURVEY	SURVEYED
NOTE BOOK	PLOTTED
NO.	TEMPLATE
	AREAS CHECKED



F.A.P. RTE.	SECTION	COUNTY	TOTAL SHEETS	SHEET NO.
303	129K	WINNEBAGO	585	457
STA. 805+00.00		TO STA. 805+50.00		
FED. ROAD DIST. NO.	ILLINOIS	FED. AID PROJECT		

DATE	
SCALE	
NO.	
FINISHED	SURVEYED
NOTE BOOK	PLOTTED
NO.	TEMPLATE
	AS
	AREAS
	CHECKED

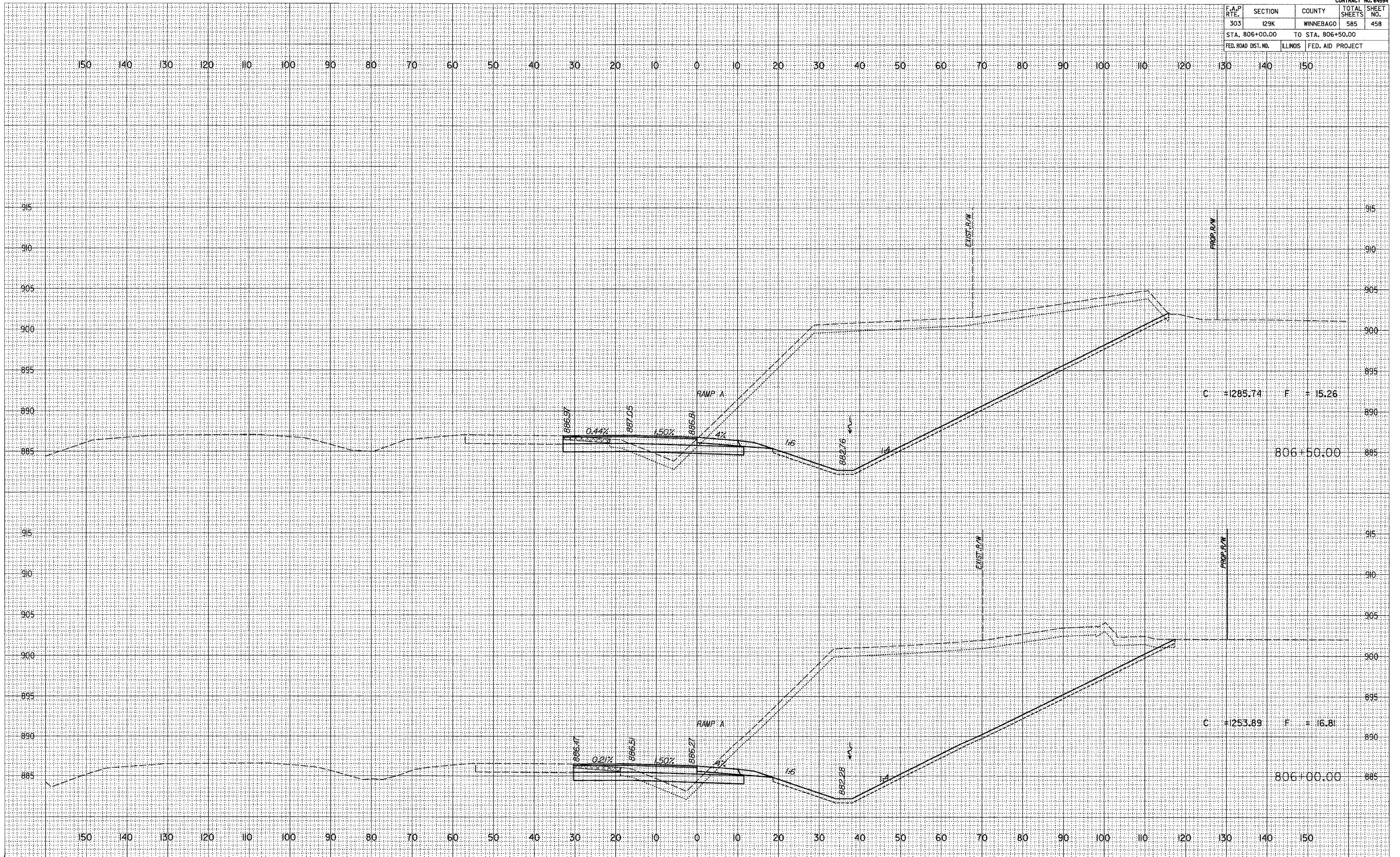
DATE	
SCALE	
NO.	
ORIGINAL	SURVEYED
NOTE BOOK	PLOTTED
NO.	TEMPLATE
	AS
	AREAS
	CHECKED



F.A.P. RTE.	SECTION	COUNTY	TOTAL SHEETS	SHEET NO.
303	I29K	WINNEBAGO	585	458
STA. 806+00.00		TO STA. 806+50.00		
FED. ROAD DIST. NO.	ILLINOIS	FED. AID PROJECT		

DATE: _____
 ORIGINAL SURVEY PLOTTED _____
 NOTE BOOK NO. _____
 TEMPLATE _____
 AREAS CHECKED _____

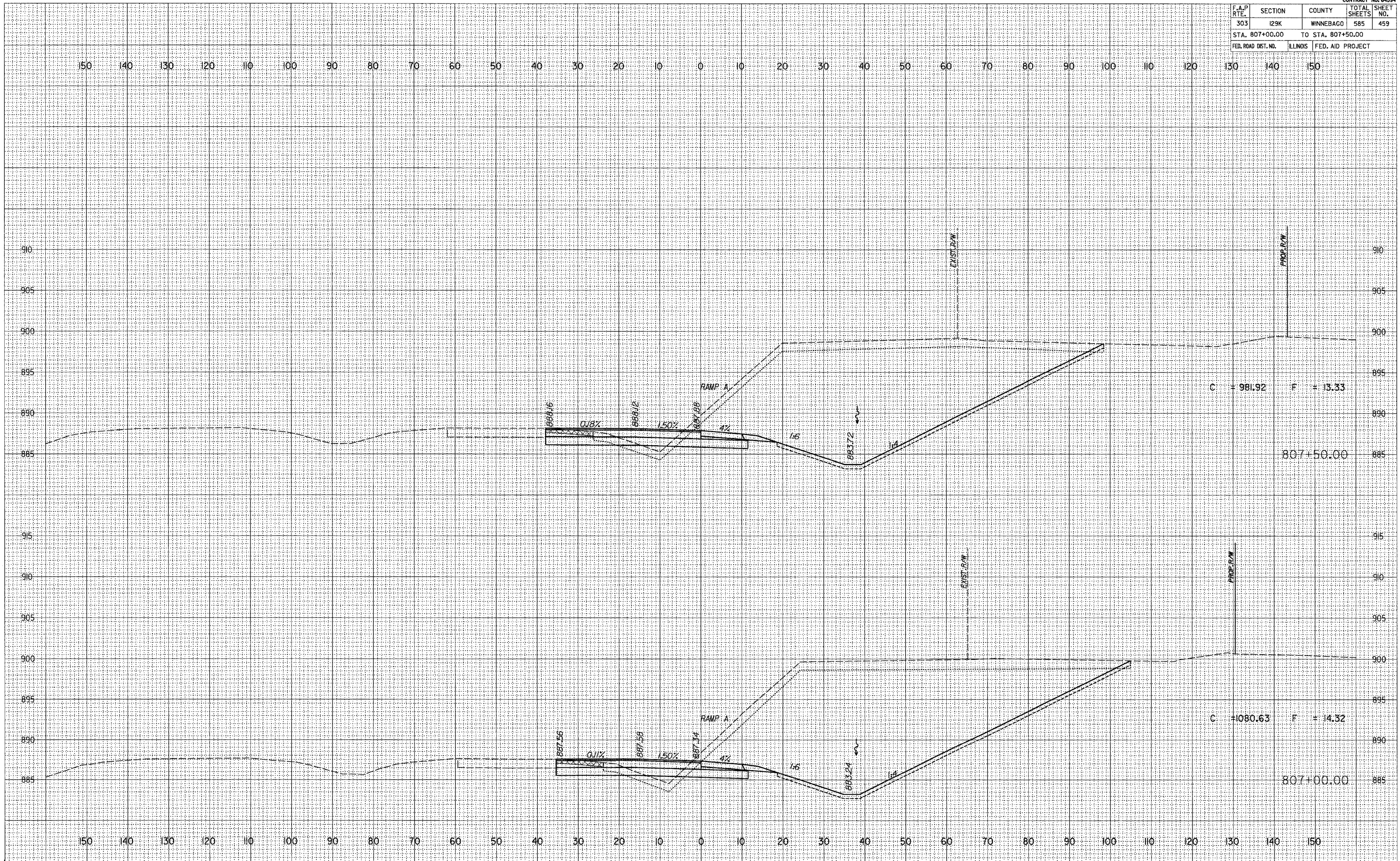
DATE: _____
 ORIGINAL SURVEY PLOTTED _____
 NOTE BOOK NO. _____
 TEMPLATE _____
 AREAS CHECKED _____



F.A.P. RTE.	SECTION	COUNTY	TOTAL SHEETS	SHEET NO.
303	I29K	WINNEBAGO	585	459
STA. 807+00.00		TO STA. 807+50.00		
FED. ROAD DIST. NO.	ILLINOIS	FED. AID PROJECT		

DATE	
BY	
REVISION	
NO.	
DATE	
BY	
REVISION	
NO.	
DATE	
BY	
REVISION	
NO.	

DATE	
BY	
REVISION	
NO.	
DATE	
BY	
REVISION	
NO.	
DATE	
BY	
REVISION	
NO.	



F.A.P. RTE.	SECTION	COUNTY	TOTAL SHEETS	SHEET NO.
303	I29K	WINNEBAGO	585	460
STA. 808+00.00		TO STA. 808+50.00		
FED. ROAD DIST. NO.	ILLINOIS	FED. AID PROJECT		

DATE: _____

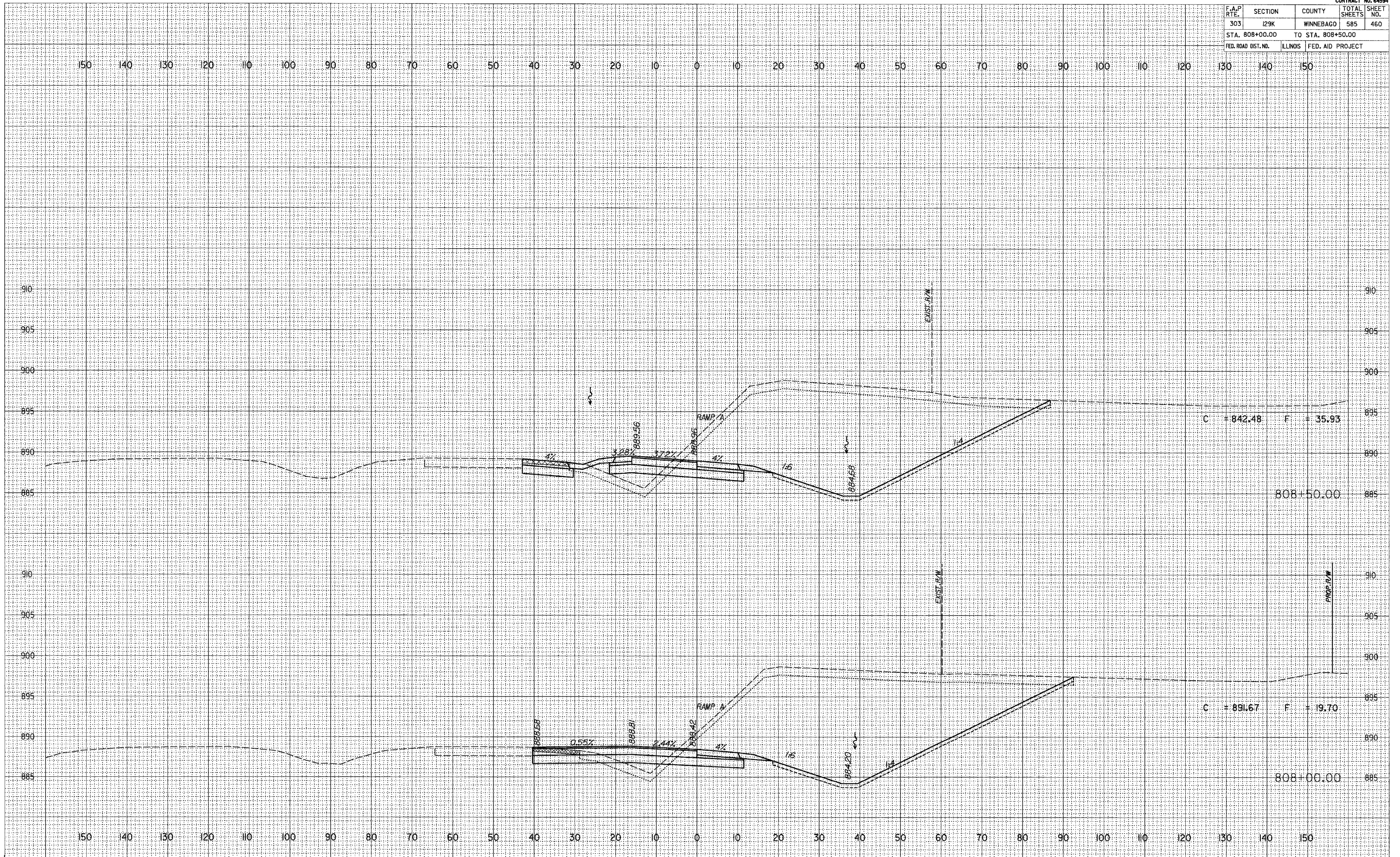
BY: _____

FINISHED SURVEY	SURVEYED
NOTE BOOK	PLOTTED
NO.	TEMPLATE
	AREAS CHECKED

DATE: _____

BY: _____

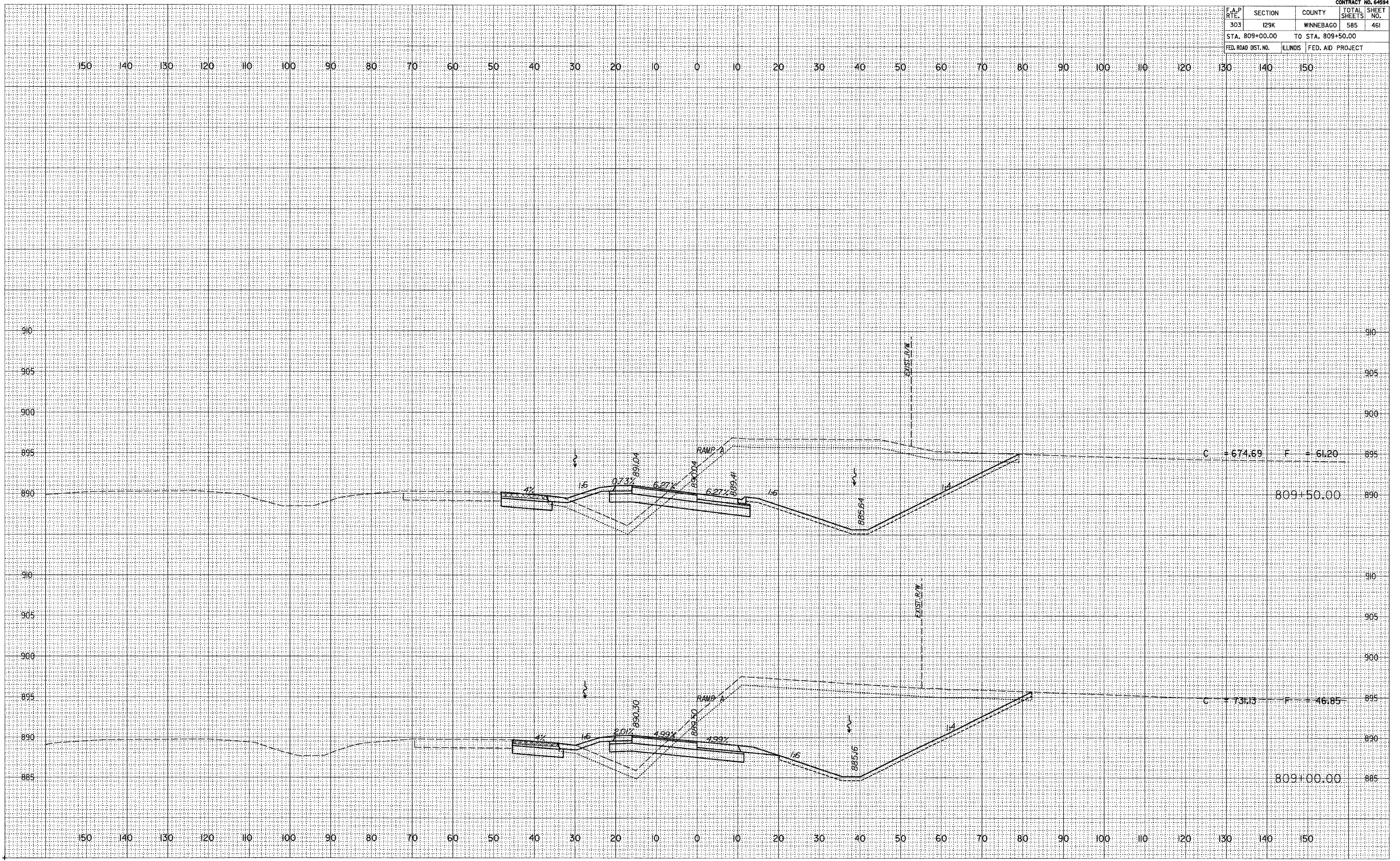
ORIGINAL SURVEY	SURVEYED
NOTE BOOK	PLOTTED
NO.	TEMPLATE
	AREAS CHECKED



F.A.P. RTE.	SECTION	COUNTY	TOTAL SHEETS	SHEET NO.
303	I29K	WINNEBAGO	585	461
STA. 809+00.00		TO STA. 809+50.00		
FED. ROAD DIST. NO.	ILLINOIS	FED. AID PROJECT		

NO.	AREAS CHECKED	TEMPLATE	PLOTTED	SURVEYED	FINAL SURVEY

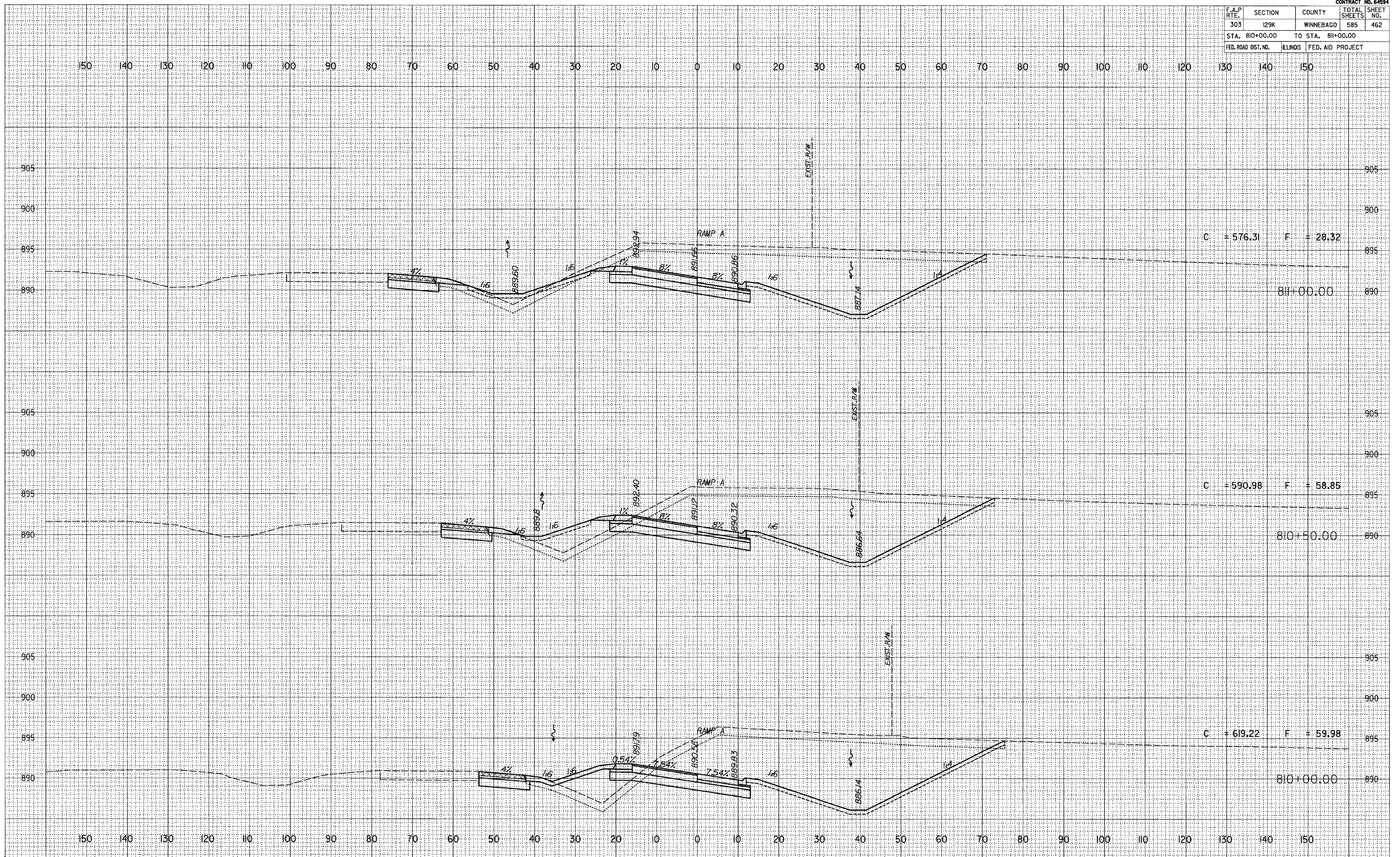
NO.	AREAS CHECKED	TEMPLATE	PLOTTED	SURVEYED	ORIGINAL SURVEY



F.A.P. RTE.	SECTION	COUNTY	TOTAL SHEETS	SHEET NO.
303	129K	WINNEBAGO	585	462
STA. 810+00.00		TO STA. 811+00.00		
FED. ROAD DIST. NO.	ILLINOIS	FED. AID PROJECT		

DATE	
BY	
REVISION	
NO.	
DATE	
BY	
REVISION	
NO.	

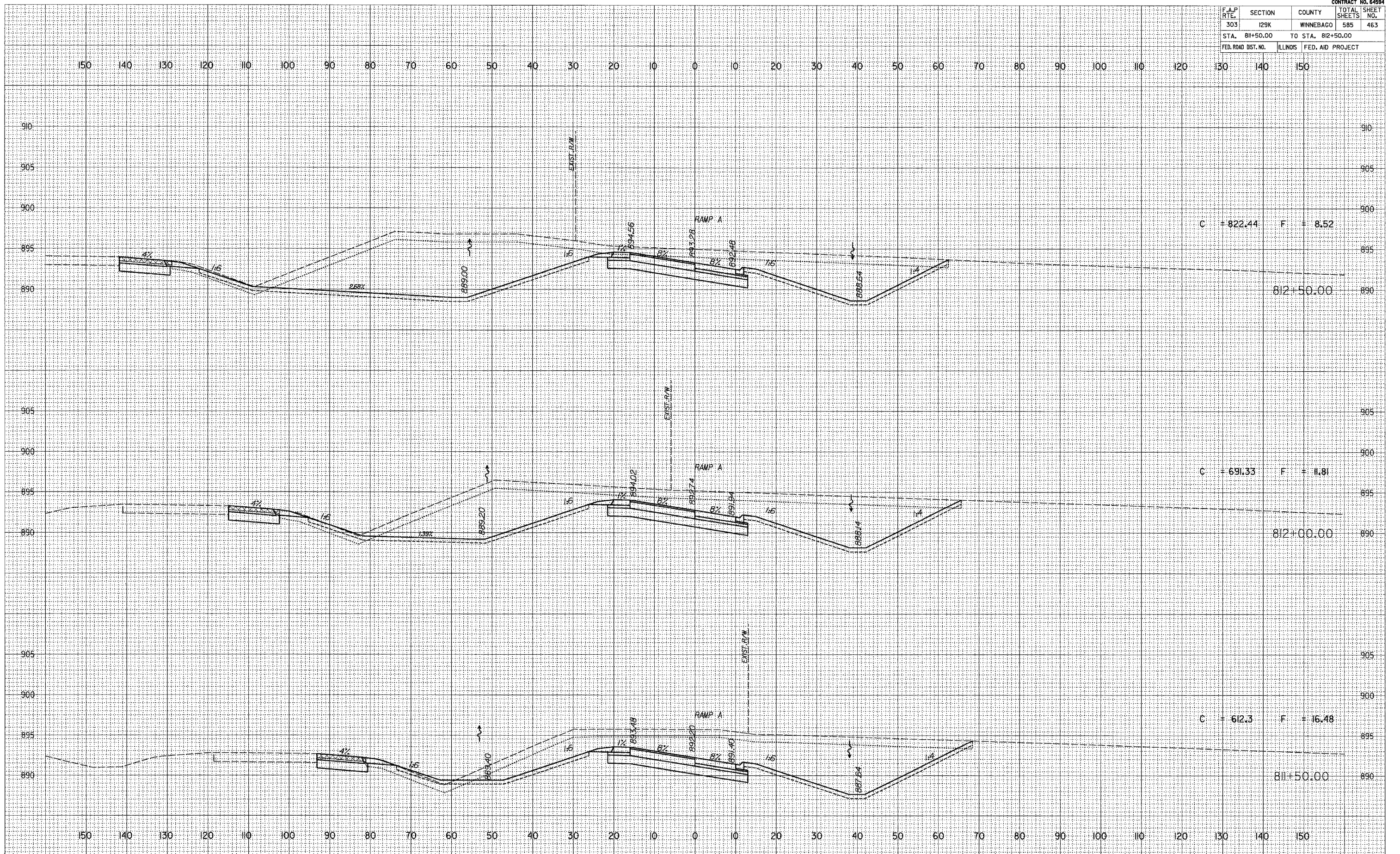
DATE	
BY	
REVISION	
NO.	
DATE	
BY	
REVISION	
NO.	



F.A.P. RTE.	SECTION	COUNTY	TOTAL SHEETS	SHEET NO.
303	I29K	WINNEBAGO	585	463
STA. 811+50.00		TO STA. 812+50.00		
FED. ROAD DIST. NO.	ILLINOIS	FED. AID PROJECT		

FINAL SURVEY	SURVEYED
NOTE BOOK	PLOTTED
NO.	TEMPLATE
	AREAS CHECKED

ORIGINAL SURVEY	SURVEYED
NOTE BOOK	PLOTTED
NO.	TEMPLATE
	AREAS CHECKED



F.A.P. RTE.	SECTION	COUNTY	TOTAL SHEETS	SHEET NO.
303	I29K	WINNEBAGO	585	464
STA. 813+00.00		TO STA. 814+00.00		
FED. ROAD DIST. NO.	ILLINOIS	FED. AID PROJECT		

DATE: _____

BY: _____

SURVEYED	FLOTTED	TEMPLATE	SCALE
NO.	NO.	NO.	NO.

FMIL SURVEY NOTE BOOK NO. _____

AS CHECKED _____

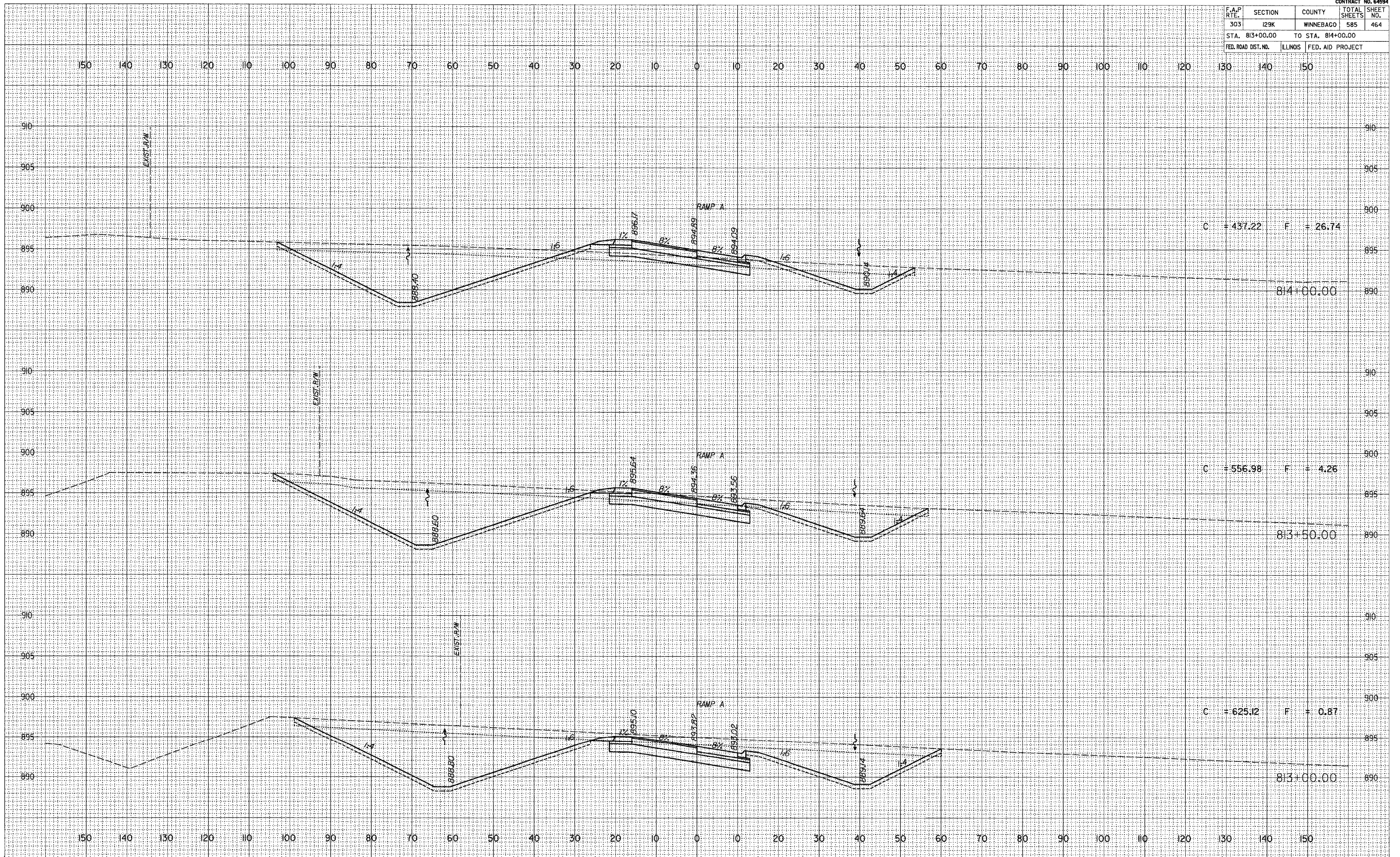
DATE: _____

BY: _____

SURVEYED	FLOTTED	TEMPLATE	SCALE
NO.	NO.	NO.	NO.

ORIGINAL SURVEY NOTE BOOK NO. _____

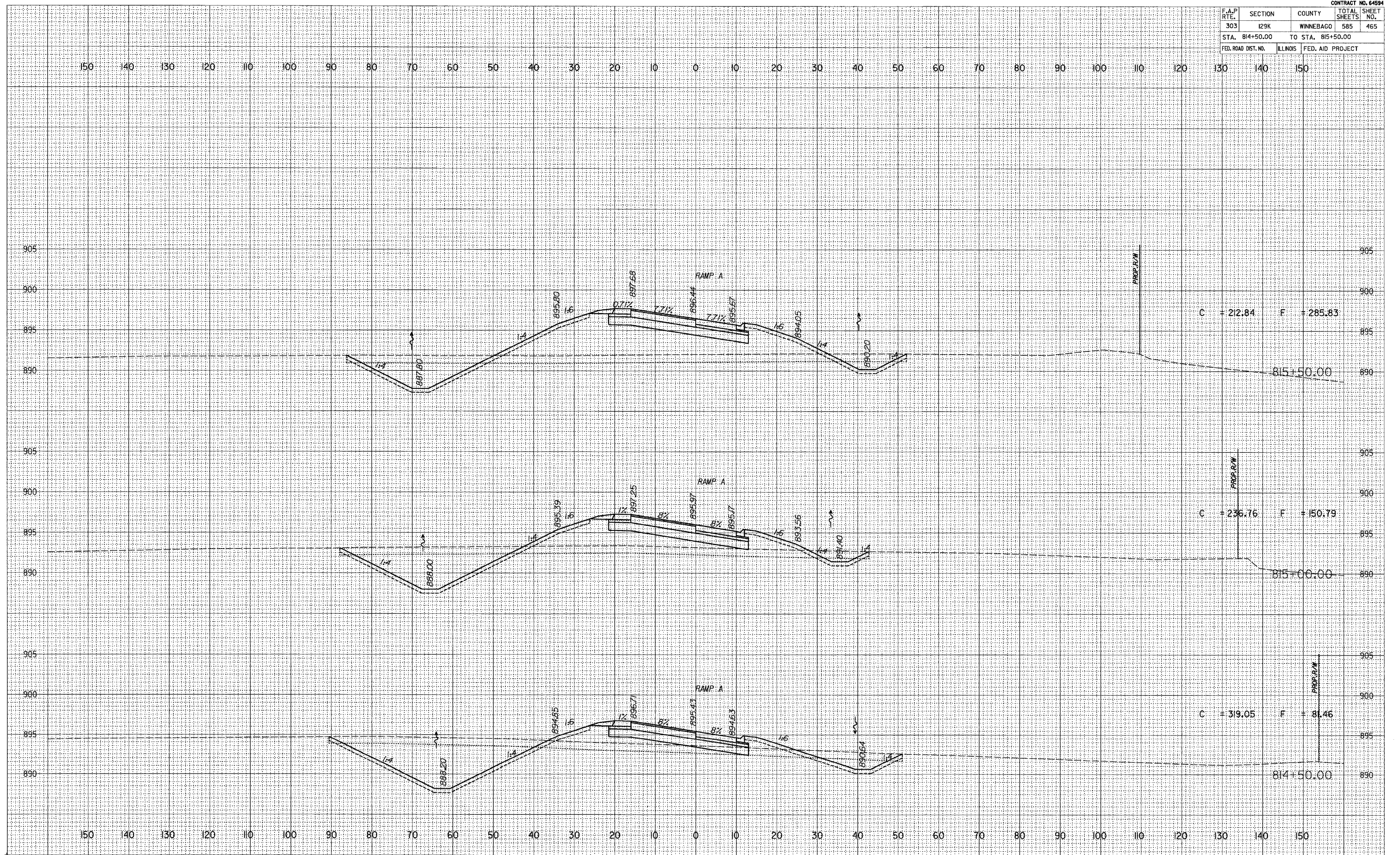
AS CHECKED _____



F.A.P. RTE.	SECTION	COUNTY	TOTAL SHEETS	SHEET NO.
303	I29K	WINNEBAGO	585	465
STA. 814+50.00		TO STA. 815+50.00		
FED. ROAD DIST. NO.	ILLINOIS	FED. AID PROJECT		

FINAL SURVEY
SURVEYED
DATE
DRAWN
DATE
CHECKED
DATE

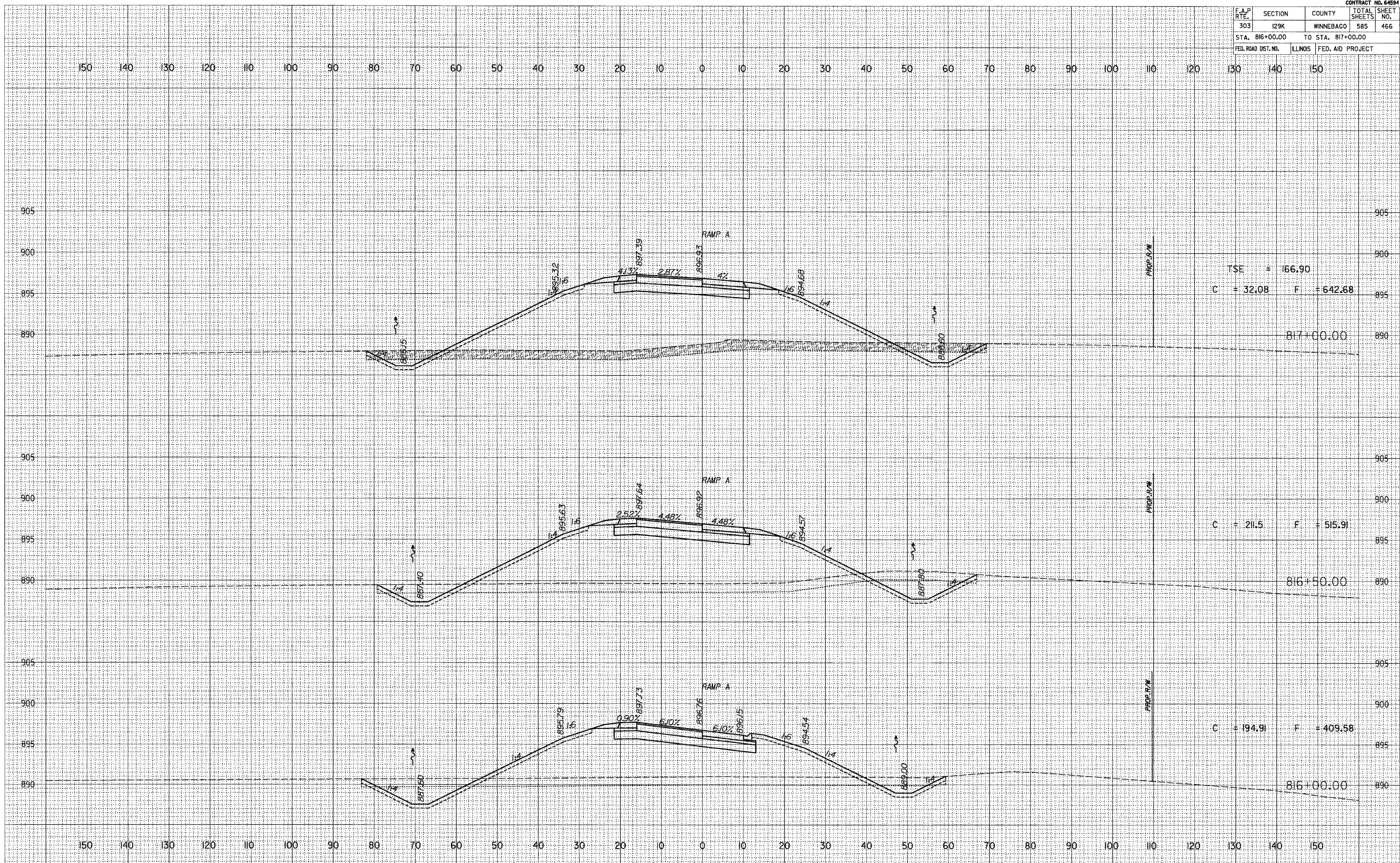
ORIGINAL SURVEY
SURVEYED
DATE
DRAWN
DATE
CHECKED
DATE



CONTRACT NO. 64594				
F.A.P. RTE.	SECTION	COUNTY	TOTAL SHEETS	SHEET NO.
303	129K	WINNEBAGO	585	466
STA. 816+00.00		TO STA. 817+00.00		
FED. ROAD DIST. NO.	ILLINOIS	FED. AID PROJECT		

DATE	
SCALE	
FINAL SURVEY	
PLOTTED	
TEMPLATE	
NOTE BOOK	
AREAS CHECKED	
NO.	

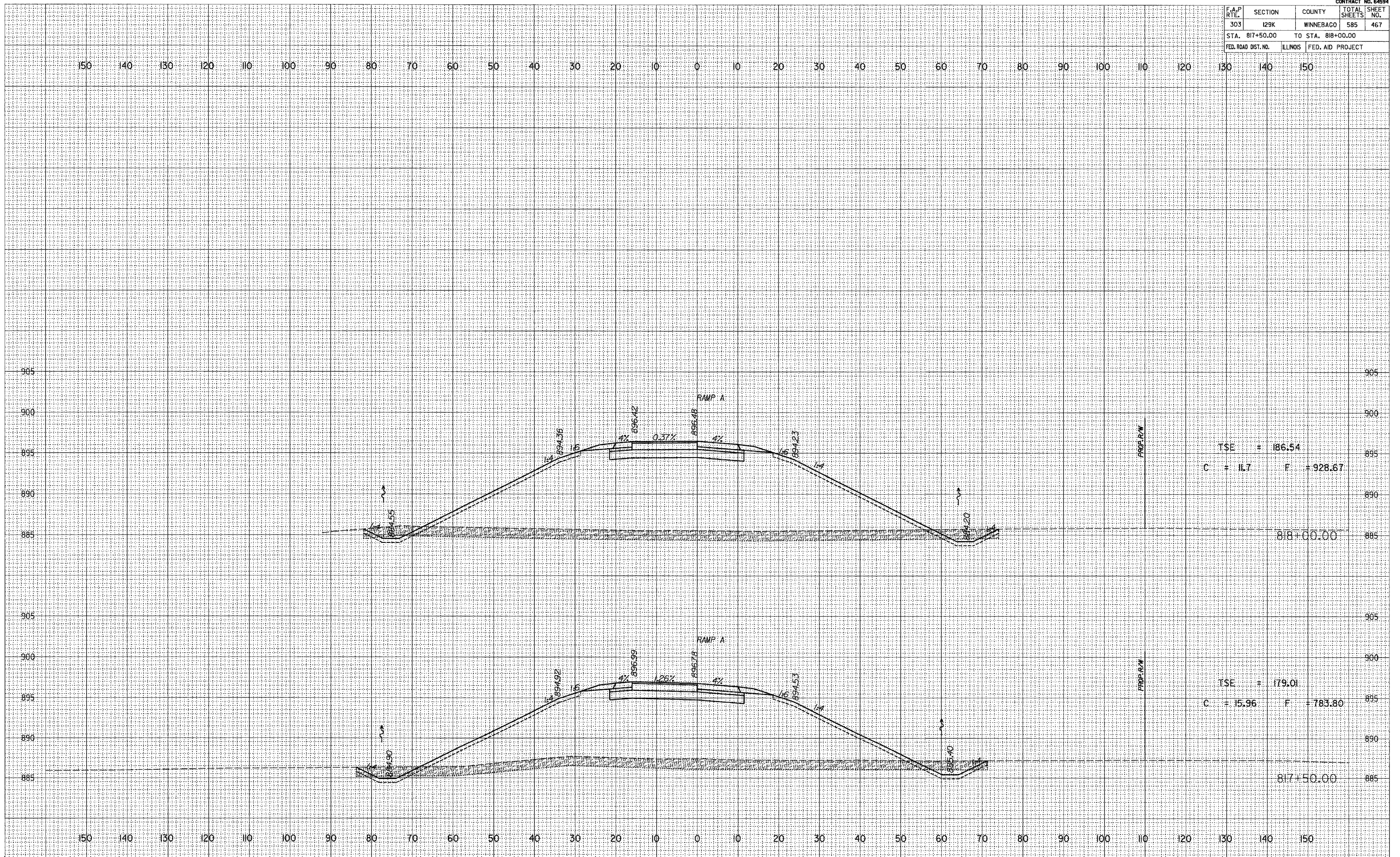
DATE	
SCALE	
ORIGINAL SURVEY	
PLOTTED	
TEMPLATE	
NOTE BOOK	
AREAS CHECKED	
NO.	



F.A.P. RTE.	SECTION	COUNTY	TOTAL SHEETS	SHEET NO.
303	I29K	WINNEBAGO	585	467
STA. 817+50.00		TO STA. 818+00.00		
FED. ROAD DIST. NO.		ILLINOIS FED. AID PROJECT		

FINAL SURVEY	SURVEYED	DATE
NOTE BOOK	PLOTTED	
NO.	TEMPLATE	
	AS CHECKED	

ORIGINAL SURVEY	SURVEYED	DATE
NOTE BOOK	PLOTTED	
NO.	TEMPLATE	
	AS CHECKED	



TSE = 186.54
 C = 11.7 F = 928.67

TSE = 179.01
 C = 15.96 F = 783.80

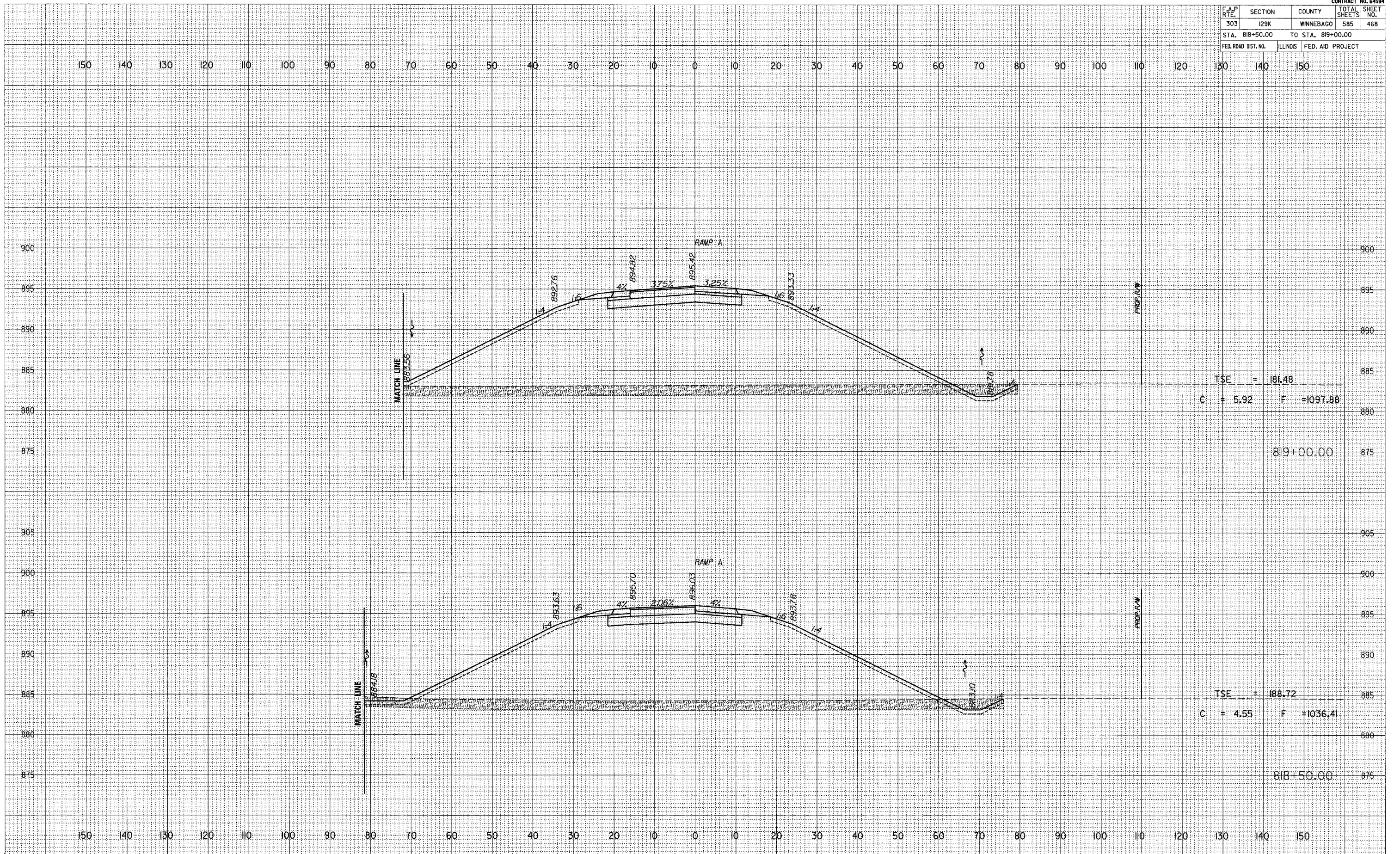
F.A.P. RTE.	SECTION	COUNTY	TOTAL SHEETS	SHEET NO.
303	129K	WINNEBAGO	585	468
STA. 818+50.00	TO STA. 819+00.00			
FED. ROAD DIST. NO.	ILLNOIS	FED. AID PROJECT		

DATE _____

FINAL SURVEY	SURVEYED
PLOTTED	NOTED
TEMPLATE	NO. _____
AS CHECKED	AREA CHECKED

DATE _____

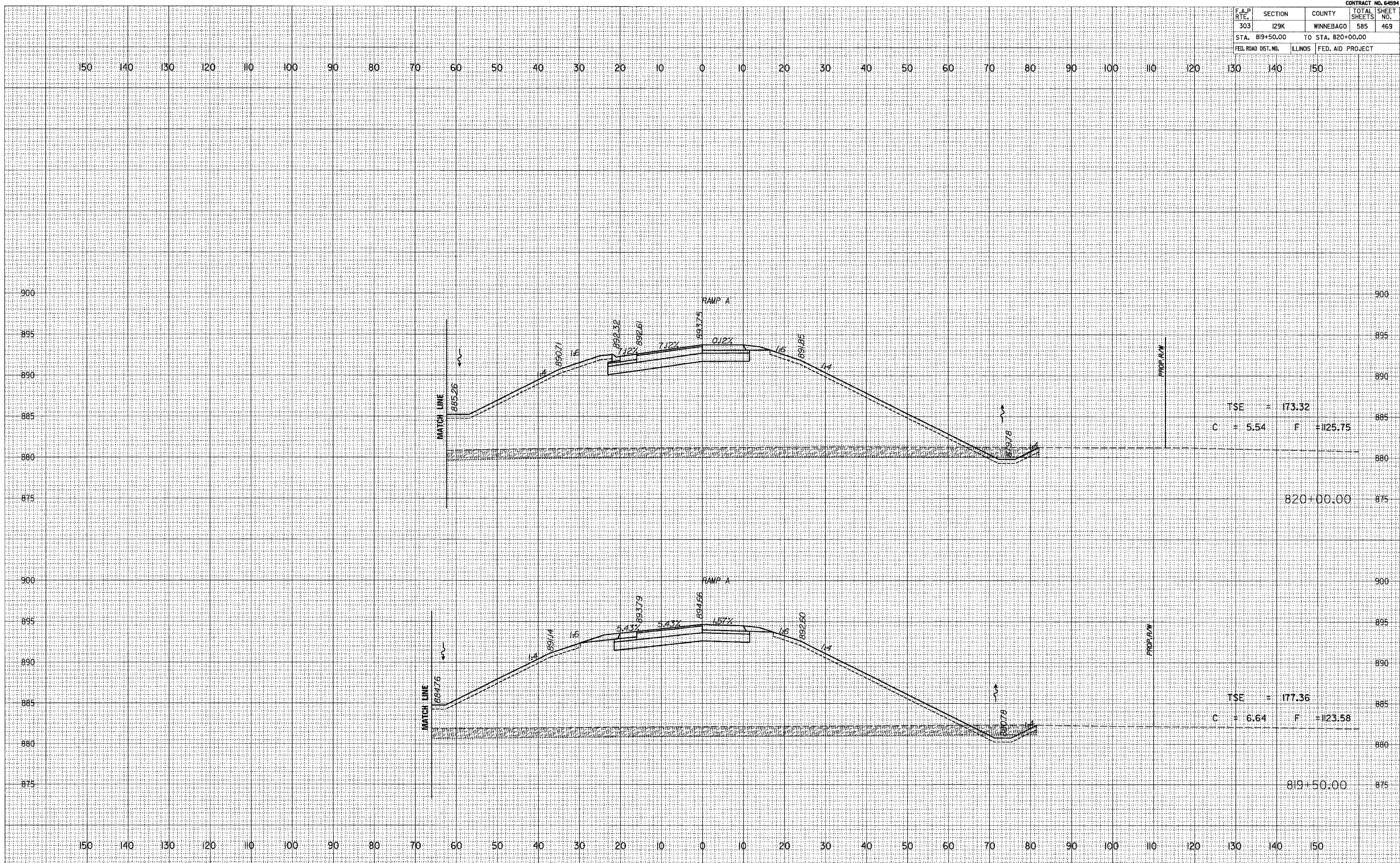
ORIGINAL SURVEY	SURVEYED
PLOTTED	NOTED
TEMPLATE	NO. _____
AS CHECKED	AREA CHECKED



CONTRACT NO. 64594				
F.A.P. RTE.	SECTION	COUNTY	TOTAL SHEETS	SHEET NO.
303	I29K	WINNEBAGO	585	469
STA. 819+50.00		TO STA. 820+00.00		
FED. ROAD DIST. NO.	ILLINOIS	FED. AID PROJECT		

SCALE	
DATE	
DESIGNED BY	
CHECKED BY	
DATE	
NO.	

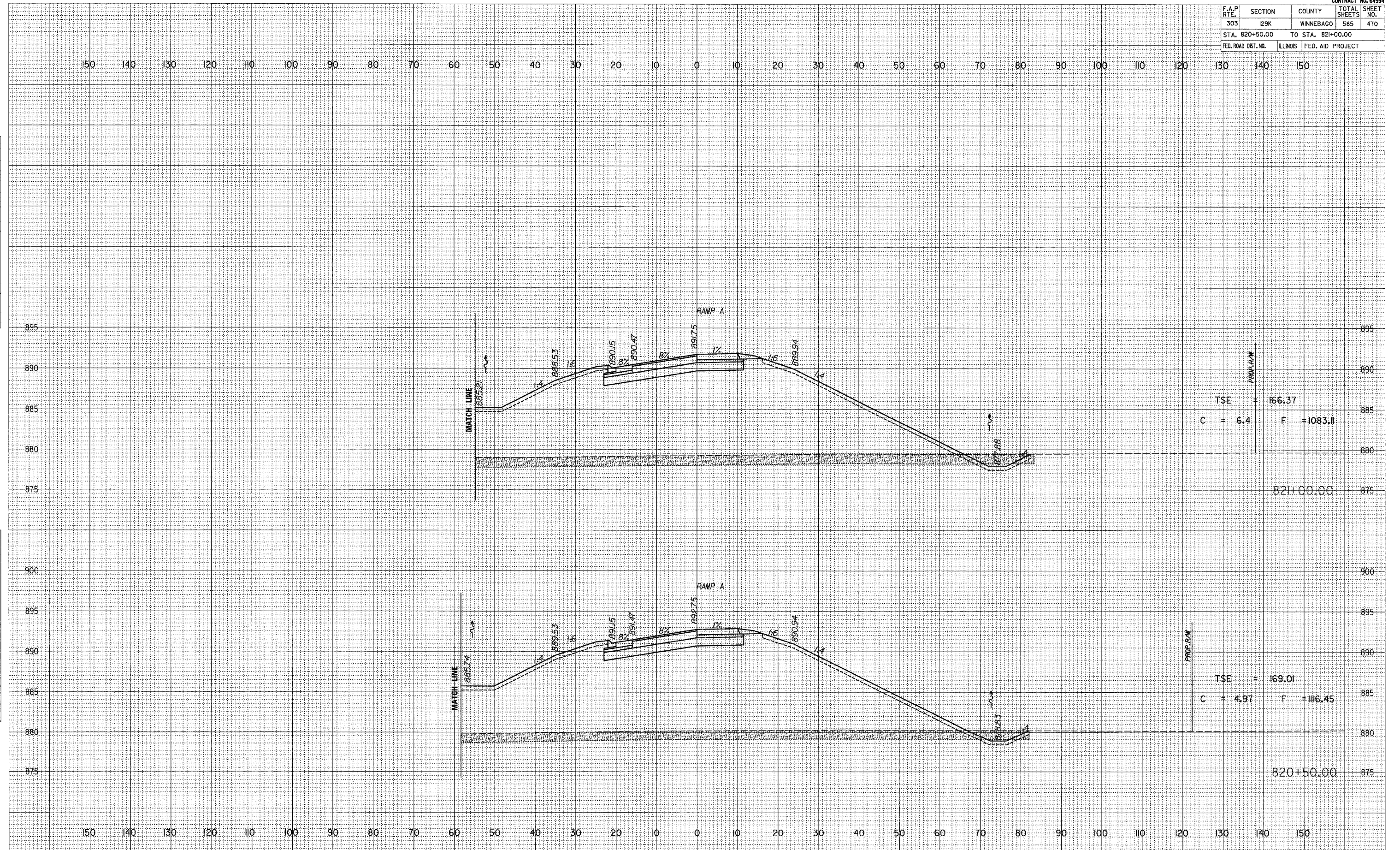
SCALE	
DATE	
DESIGNED BY	
CHECKED BY	
DATE	
NO.	



CONTRACT NO. 64594				
F.A.P. RTE.	SECTION	COUNTY	TOTAL SHEETS	SHEET NO.
303	129K	WINNEBAGO	585	470
STA. 820+50.00		TO STA. 821+00.00		
FED. ROAD DIST. NO.	ILLINOIS	FED. AID PROJECT		

FINL	SURVEYED	DATE
SURVEY	PLOTTED	
NOTE BOOK	TEMPLATE	
NO.	AREAS CHECKED	

ORIGINAL	SURVEYED	DATE
SURVEY	PLOTTED	
NOTE BOOK	TEMPLATE	
NO.	AREAS CHECKED	



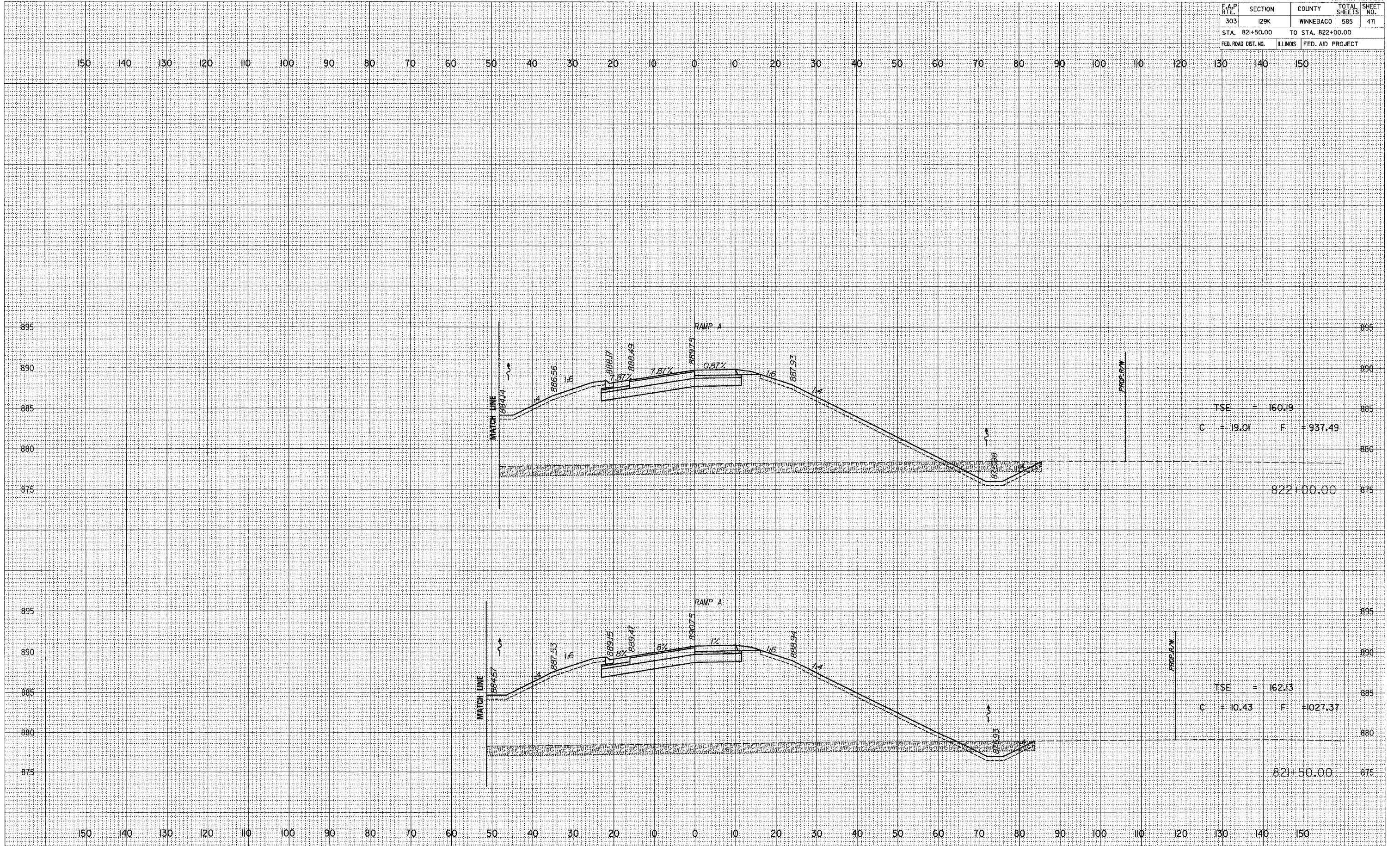
F.A.P. RTE.	SECTION	COUNTY	TOTAL SHEETS	SHEET NO.
303	I29K	WINNEBAGO	585	471
STA. 821+50.00 TO STA. 822+00.00				
FED. ROAD DIST. NO.	ILLINOIS	FED. AID PROJECT		

SCALE

FINAL SURVEY

SCALE

ORIGINAL SURVEY



F.A.P. RTE.	SECTION	COUNTY	TOTAL SHEETS	SHEET NO.
303	I29K	WINNEBAGO	585	472
STA. 822+50.00		TO STA. 823+00.00		
FED. ROAD DIST. NO.	ILLINOIS	FED. AID PROJECT		

DATE: _____

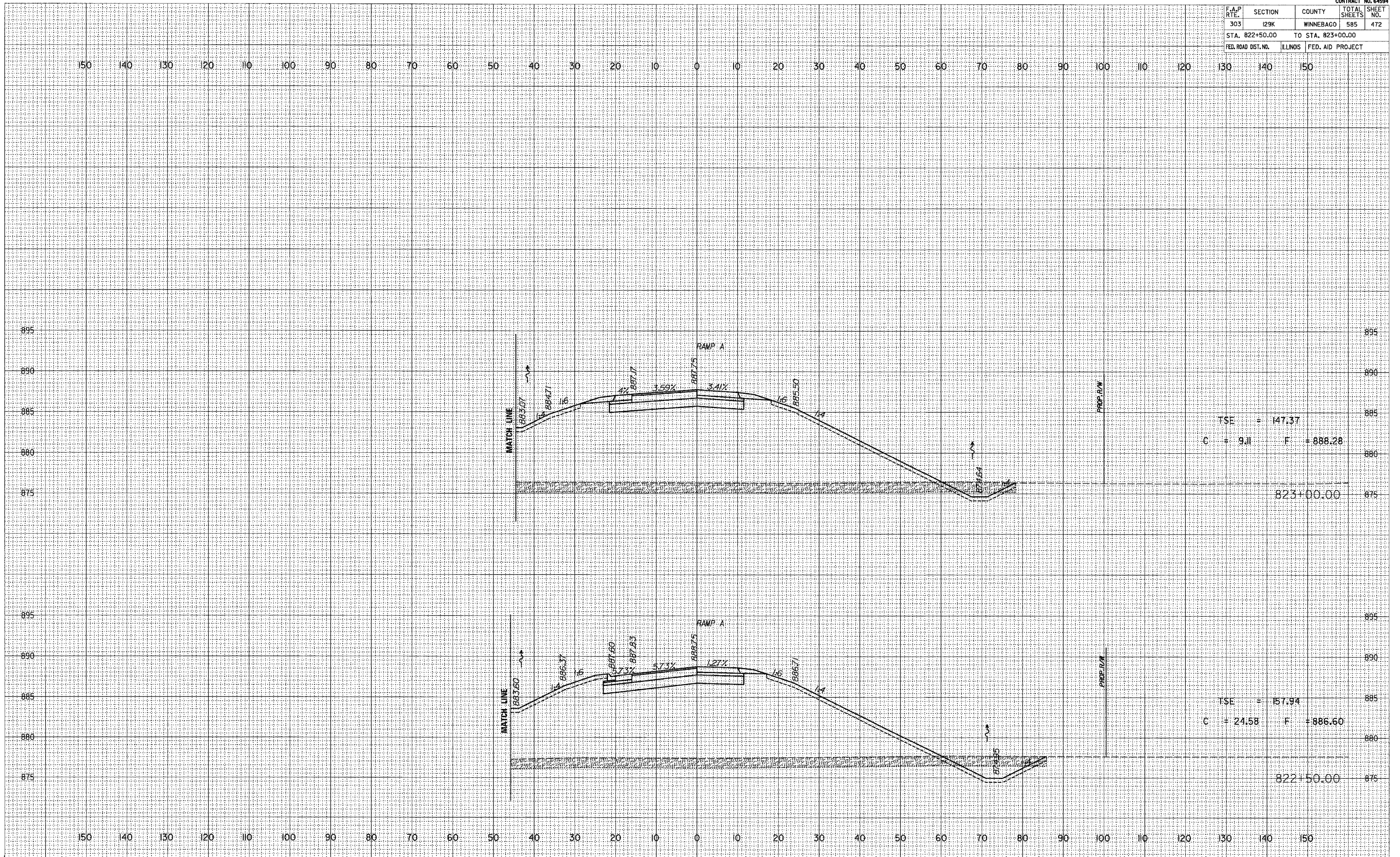
BY: _____

SURVEYED	_____
PLOTTED	_____
TEMPLATE	_____
NOTED	_____
CHECKED	_____
NO.	_____

DATE: _____

BY: _____

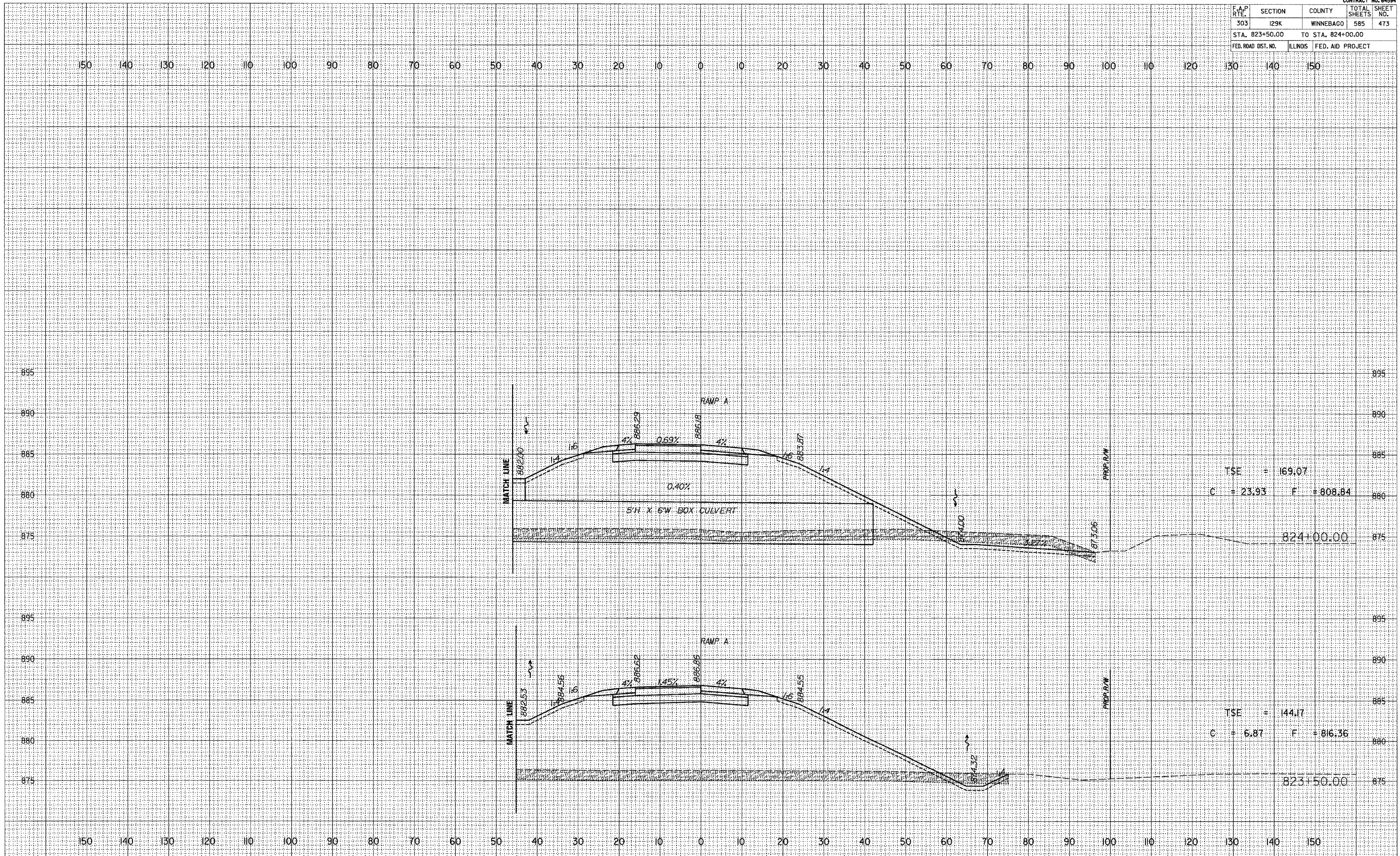
SURVEYED	_____
PLOTTED	_____
TEMPLATE	_____
NOTED	_____
CHECKED	_____
NO.	_____



F.A.P. RTE.	SECTION	COUNTY	TOTAL SHEETS	SHEET NO.
303	I29K	WINNEBAGO	585	473
STA. 823+50.00		TO STA. 824+00.00		
FED. ROAD DIST. NO.	ILLNOIS	FED. AID PROJECT		

DATE	
BY	
REVISION	
NO.	
DATE	
BY	
REVISION	
NO.	

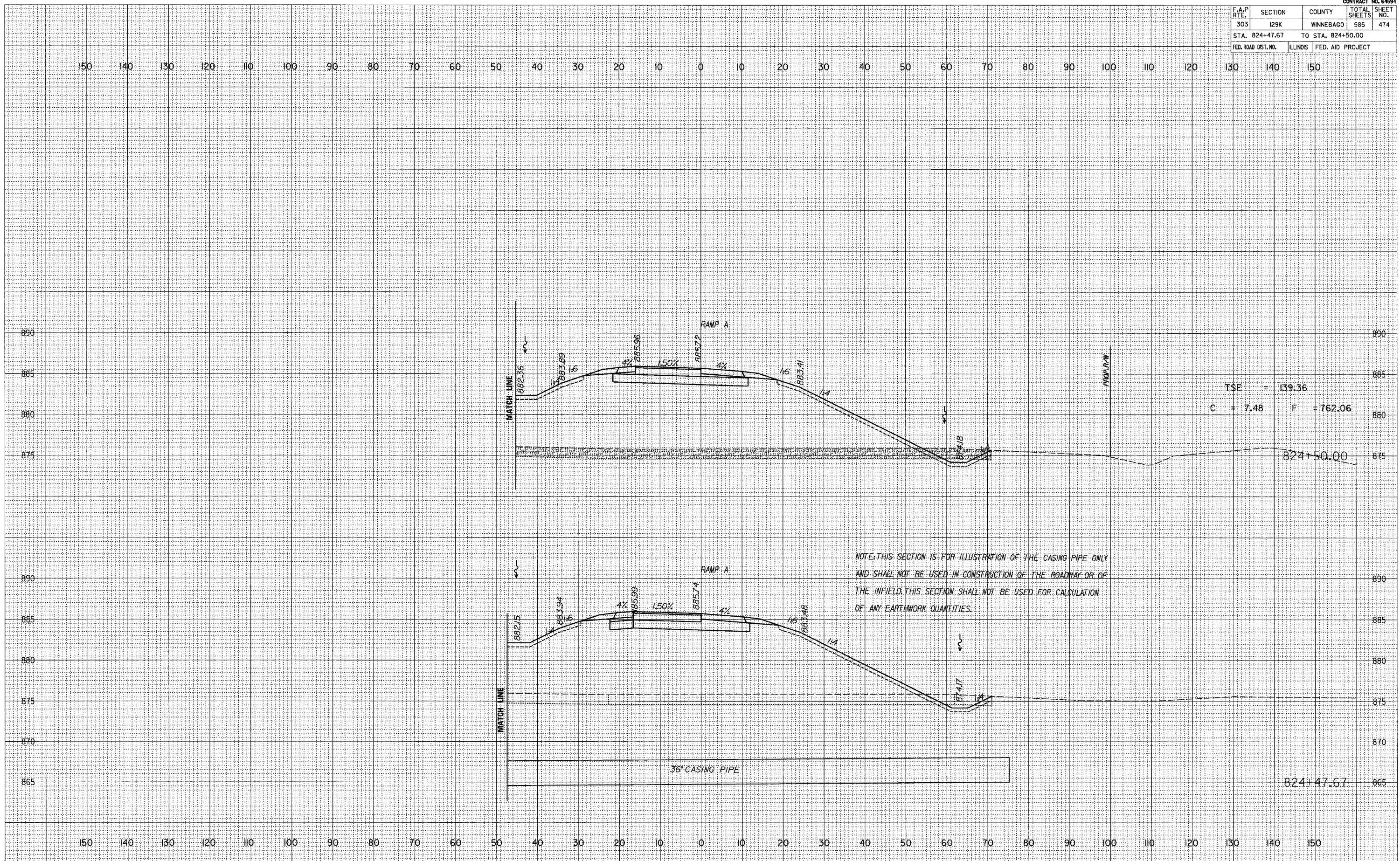
DATE	
BY	
REVISION	
NO.	
DATE	
BY	
REVISION	
NO.	



F.A.P. RTE.	SECTION	COUNTY	TOTAL SHEETS	SHEET NO.
303	I29K	WINNEBAGO	585	474
STA. 824+47.67		TO STA. 824+50.00		
FED. ROAD DIST. NO.	ILLINOIS	FED. AID PROJECT		

DATE: _____
 FINISHED SURVEY PLOTTED _____
 NOTE BOOK _____
 AREAS CHECKED _____

DATE: _____
 ORIGINAL SURVEY PLOTTED _____
 NOTE BOOK _____
 AREAS CHECKED _____



TSE = 139.36
 C = 7.48 F = 762.06

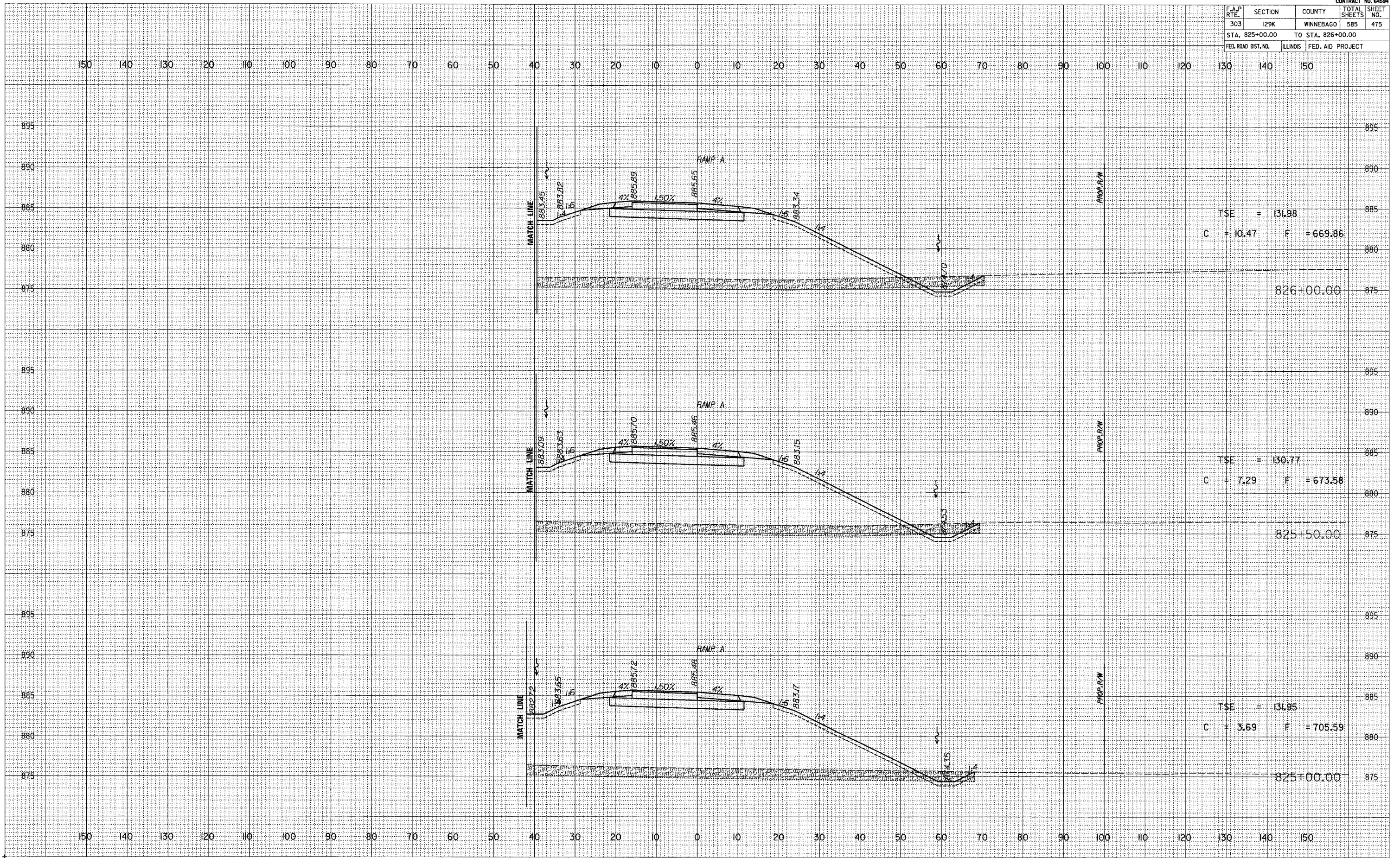
NOTE: THIS SECTION IS FOR ILLUSTRATION OF THE CASING PIPE ONLY AND SHALL NOT BE USED IN CONSTRUCTION OF THE ROADWAY OR OF THE INFIELD. THIS SECTION SHALL NOT BE USED FOR CALCULATION OF ANY EARTHWORK QUANTITIES.

36" CASING PIPE

F.A.P. RTE.	SECTION	COUNTY	TOTAL SHEETS	SHEET NO.
303	I29K	WINNEBAGO	585	475
STA. 825+00.00		TO STA. 826+00.00		
FED. ROAD DIST. NO.	ILLINOIS	FED. AID PROJECT		

FINAL SURVEY CHECKED
 SURVEY PLOTTED
 TEMPLATE
 NOTE BOOK
 AREAS CHECKED
 NO.

ORIGINAL SURVEY CHECKED
 SURVEY PLOTTED
 TEMPLATE
 NOTE BOOK
 AREAS CHECKED
 NO.



F.A.P. RTE.	SECTION	COUNTY	TOTAL SHEETS	SHEET NO.
303	129K	WINNEBAGO	585	476
STA. 826+50.00		TO STA. 827+00.00		
FED. ROAD DIST. NO.	ILLNOIS	FED. AID PROJECT		

DATE: _____

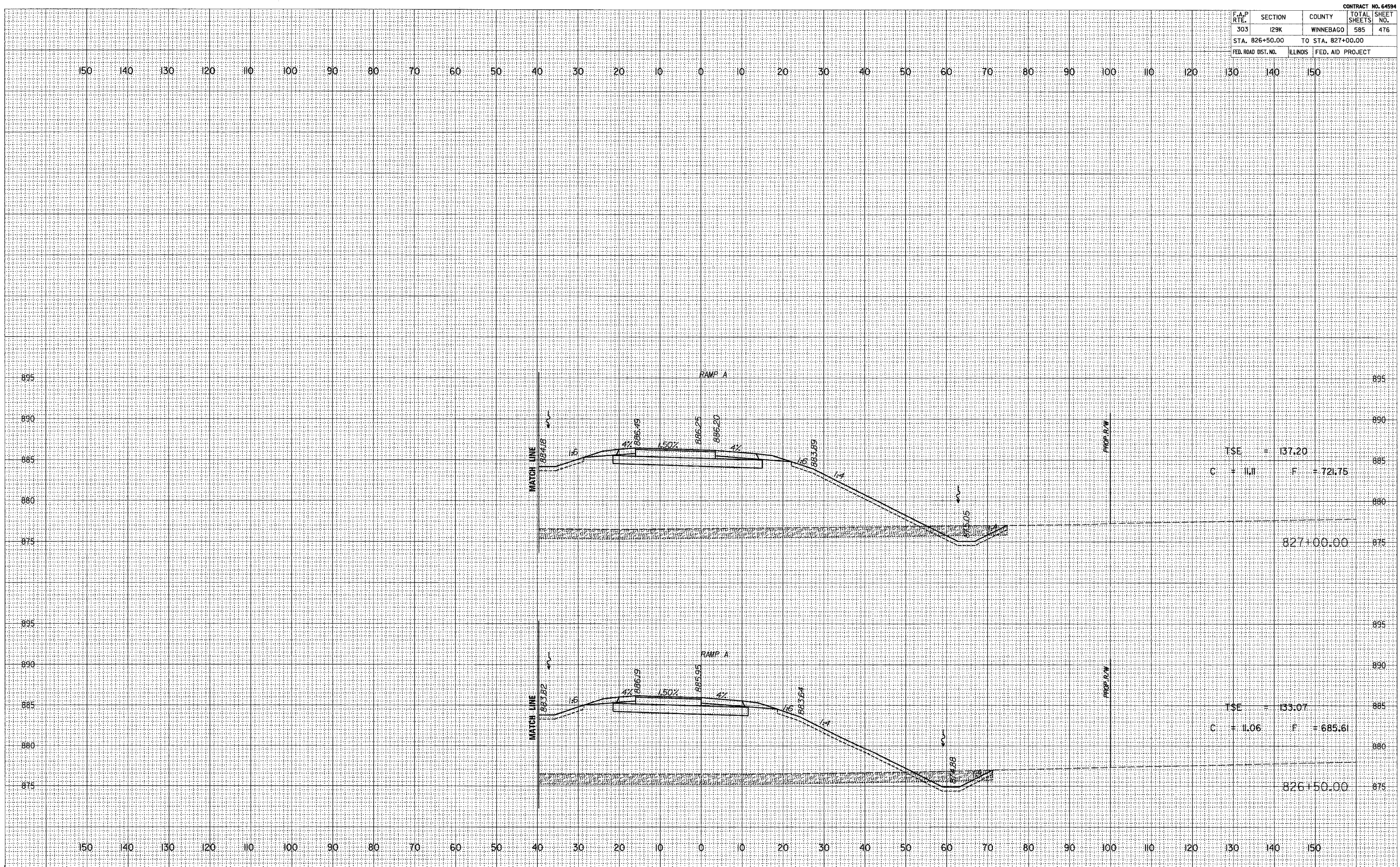
SCALE: _____

FINAL SURVEY	SUBMITTED
NOTE BOOK NO. _____	PLOTTED
	TEMPLATE
	AREAS CHECKED

DATE: _____

SCALE: _____

ORIGINAL SURVEY	SUBMITTED
NOTE BOOK NO. _____	PLOTTED
	TEMPLATE
	AREAS CHECKED



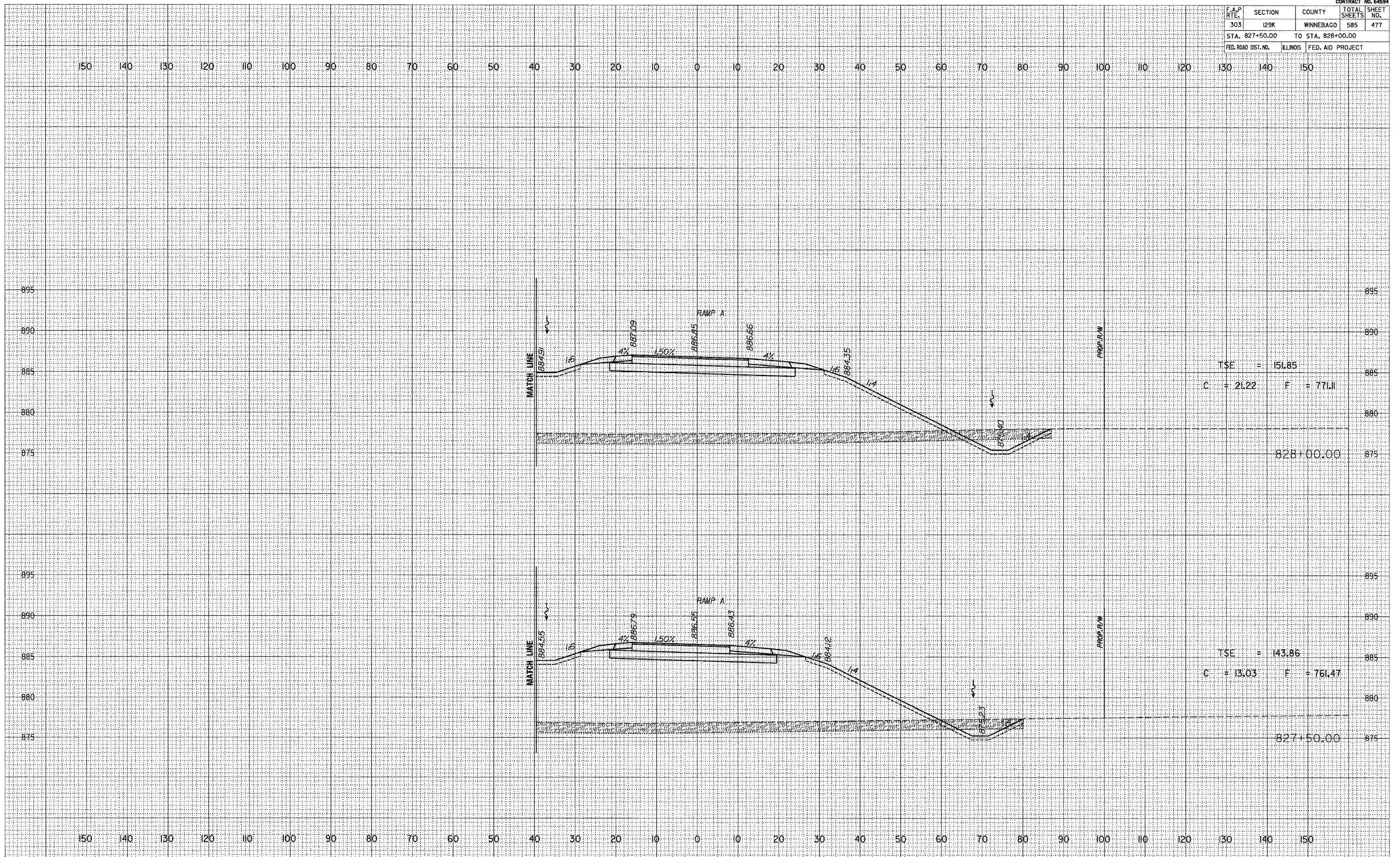
F.A.P. RTE.	SECTION	COUNTY	TOTAL SHEETS	SHEET NO.
303	I29K	WINNEBAGO	585	477
STA. 827+50.00		TO STA. 828+00.00		
FED. ROAD DIST. NO.	ILLINOIS	FED. AID PROJECT		

FINAL SURVEY

SURVEYED	DATE
PLOTTED	
TEMP. A/T	
AREAS CHECKED	
NO.	

ORIGINAL SURVEY

SURVEYED	DATE
PLOTTED	
TEMP. A/T	
AREAS CHECKED	
NO.	



TSE = 151.85
C = 21.22 F = 77.11

TSE = 143.86
C = 13.03 F = 76.47

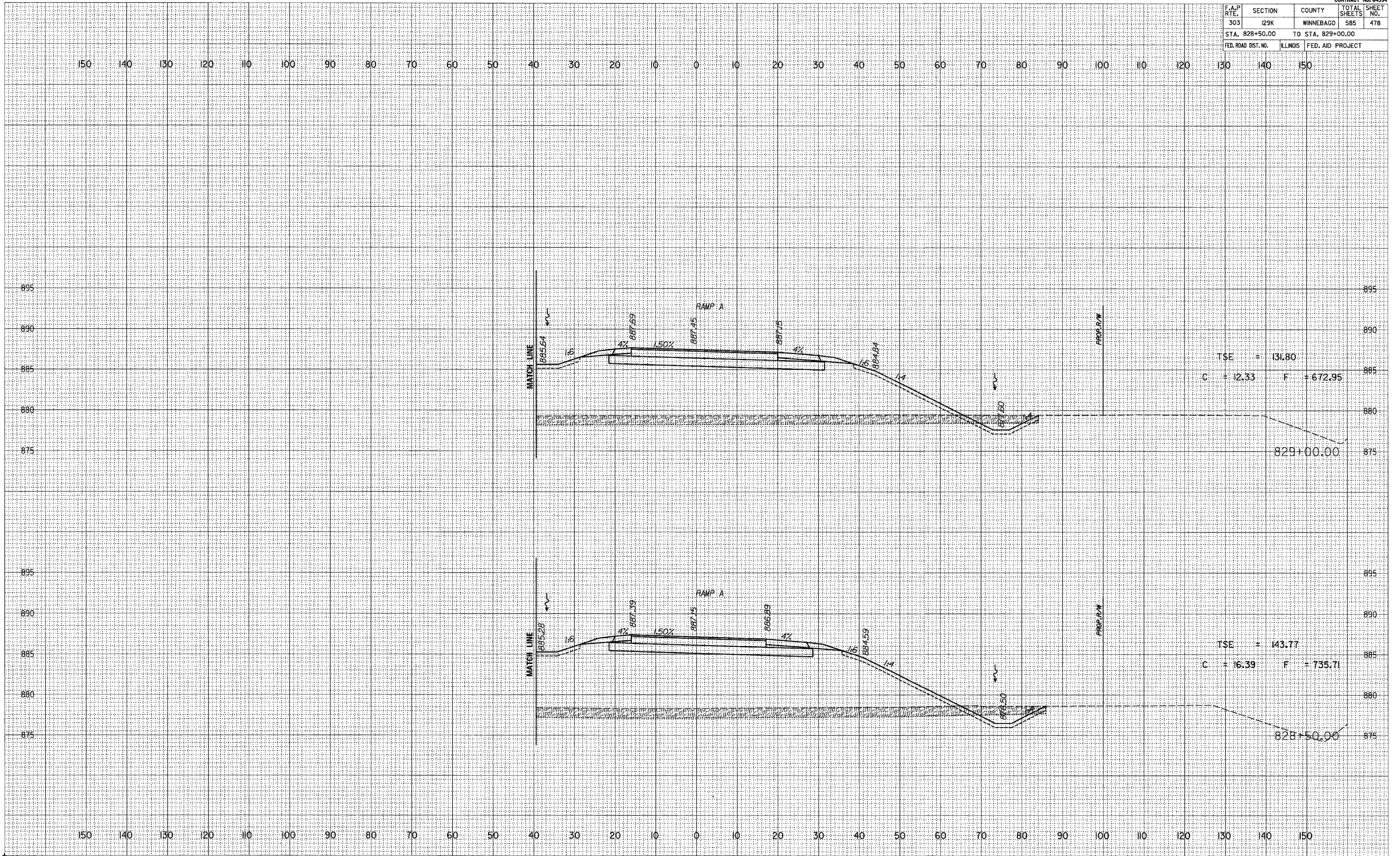
828+00.00

827+50.00

F.A.P. RTE.	SECTION	COUNTY	TOTAL SHEETS	SHEET NO.
303	129K	WINNEBAGO	585	478
STA. 828+50.00		TO STA. 829+00.00		
FED. ROAD DIST. NO.	ILLINOIS	FED. AID PROJECT		

FINAL SURVEY PLOTTED AREAS CHECKED

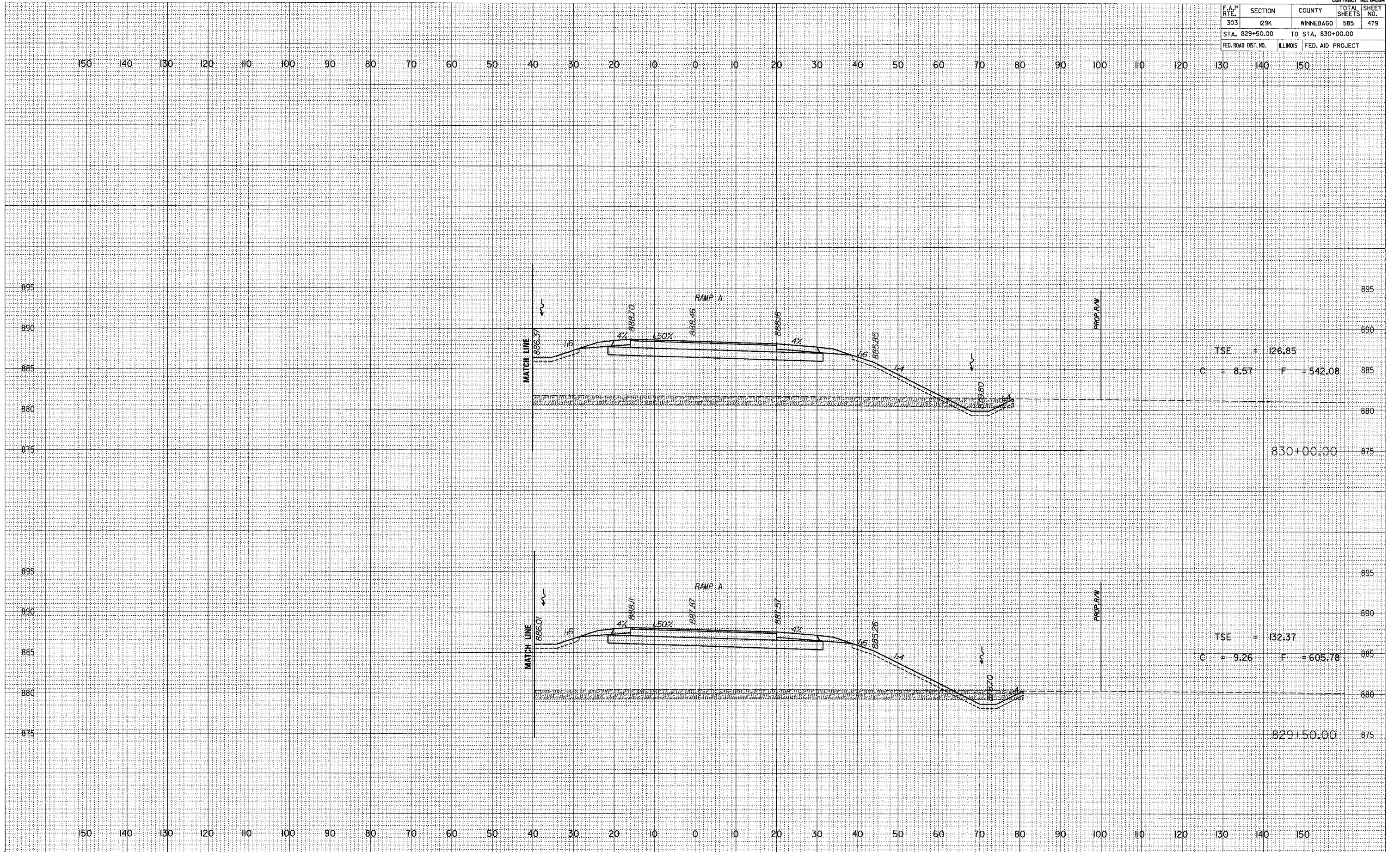
ORIGINAL SURVEY PLOTTED AREAS CHECKED



F.A.P. RTE.	SECTION	COUNTY	TOTAL SHEETS	SHEET NO.
303	129K	WINNEBAGO	585	479
STA. 829+50.00		TO STA. 830+00.00		
FED. ROAD DIST. NO.	ILLINOIS	FED. AID PROJECT		

DATE	SCALE
DATE	SCALE
DATE	SCALE

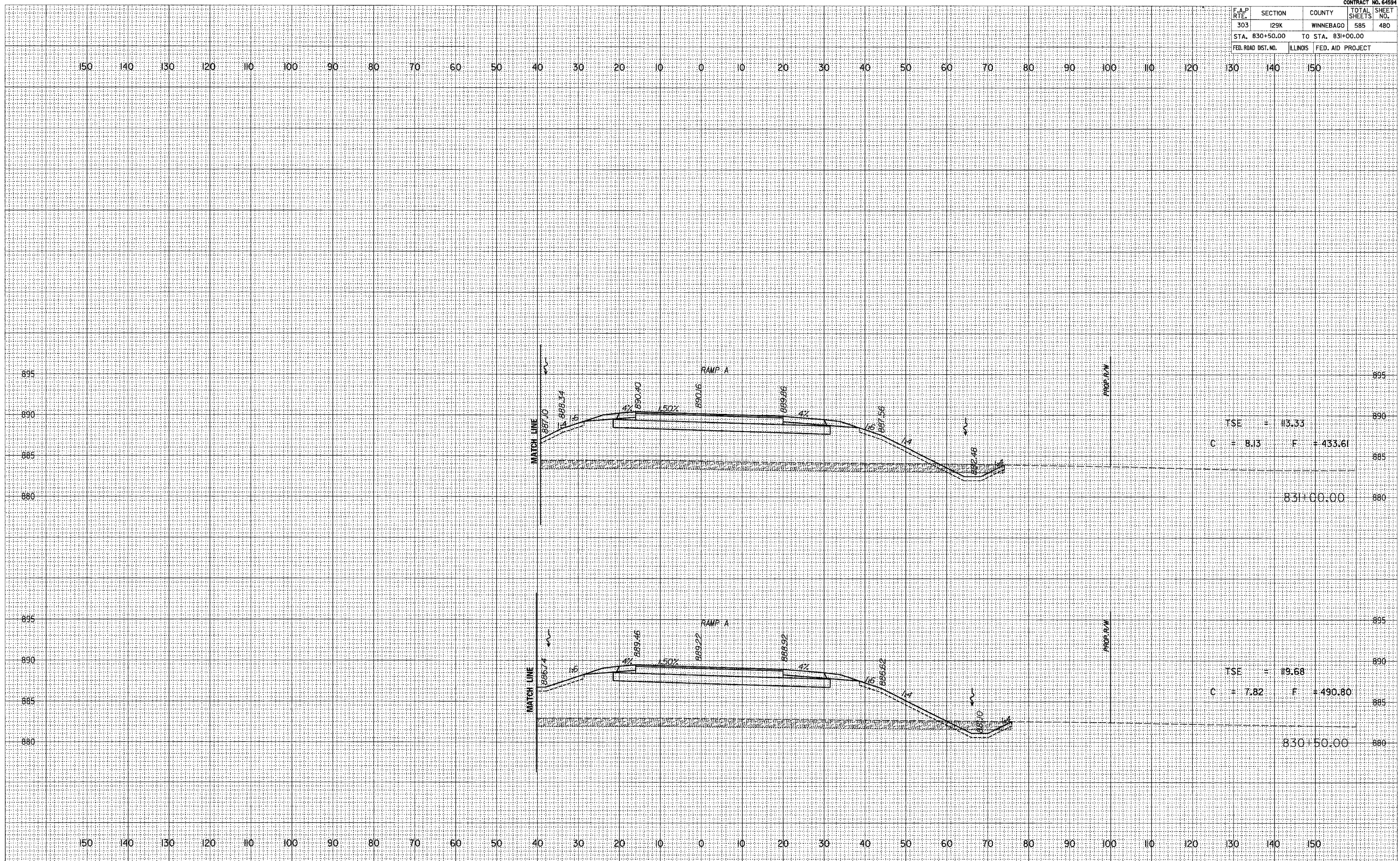
DATE	SCALE
DATE	SCALE
DATE	SCALE



F.A.P. RTE.	SECTION	COUNTY	TOTAL SHEETS	SHEET NO.
303	129K	WINNEBAGO	585	480
STA. 830+50.00		TO STA. 831+00.00		
FED. ROAD DIST. NO.	ILLINOIS	FED. AID PROJECT		

DATE	
BY	
REVISION	
NO.	
DATE	
BY	
REVISION	
NO.	
DATE	
BY	
REVISION	
NO.	

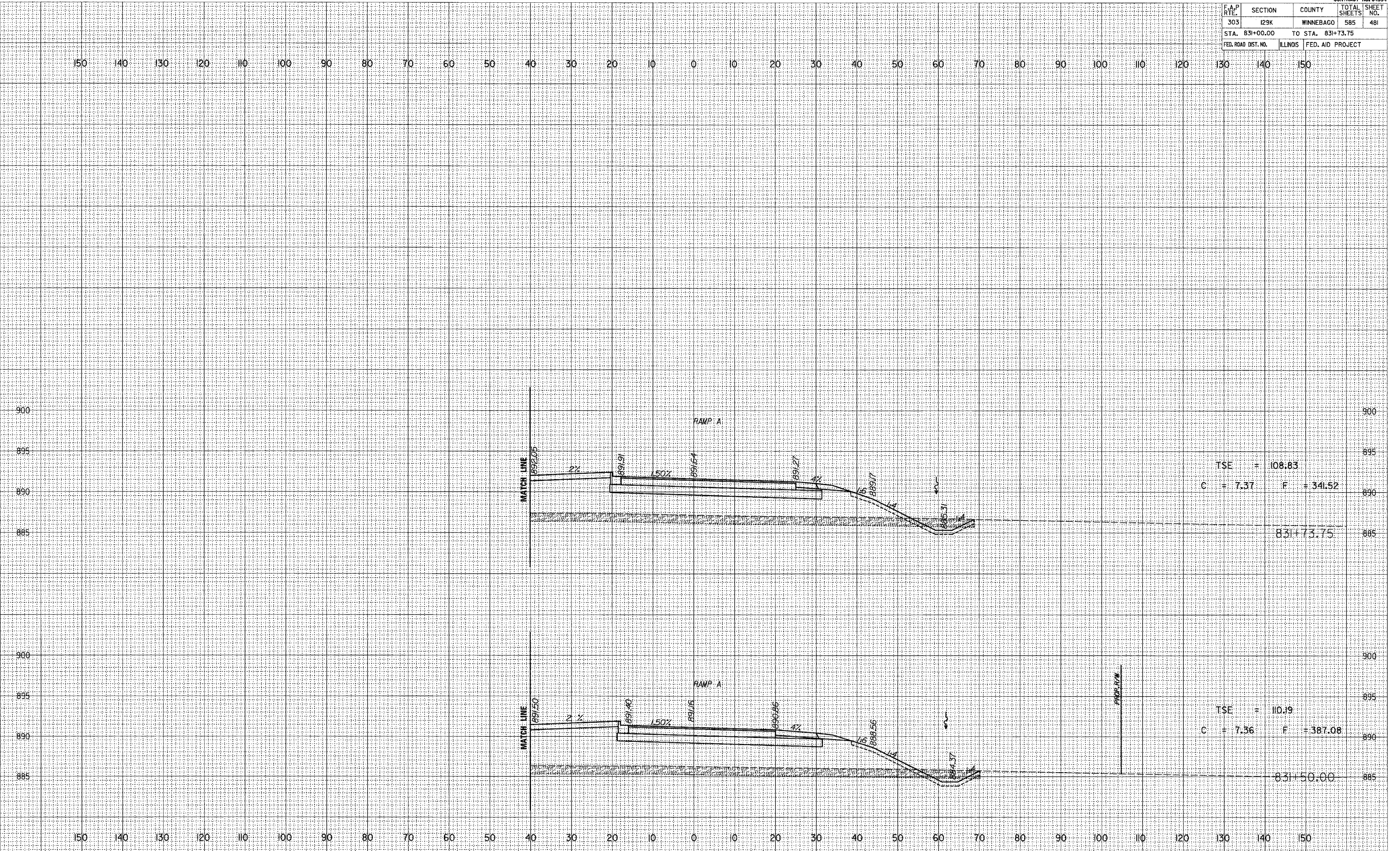
DATE	
BY	
REVISION	
NO.	
DATE	
BY	
REVISION	
NO.	
DATE	
BY	
REVISION	
NO.	



F.A.P. RTE.	SECTION	COUNTY	TOTAL SHEETS	SHEET NO.
303	I29K	WINNEBAGO	585	481
STA. 831+00.00		TO STA. 831+73.75		
FED. ROAD DIST. NO.		ILLINOIS FED. AID PROJECT		

FINAL SURVEYED SURVEY TEMPLATE AREAS CHECKED

ORIGINAL SURVEY SURVEY TEMPLATE AREAS CHECKED



TSE = 108.83
C = 7.37 F = 341.52

TSE = 110.19
C = 7.36 F = 387.08

F.A.P. RTE.	SECTION	COUNTY	TOTAL SHEETS	SHEET NO.
303	129K	WINNEBAGO	585	482
STA. 5001+00.00 TO STA. 5002+00.00				
FED. ROAD DIST. NO.		ILLINOIS FED. AID PROJECT		

DATE: _____

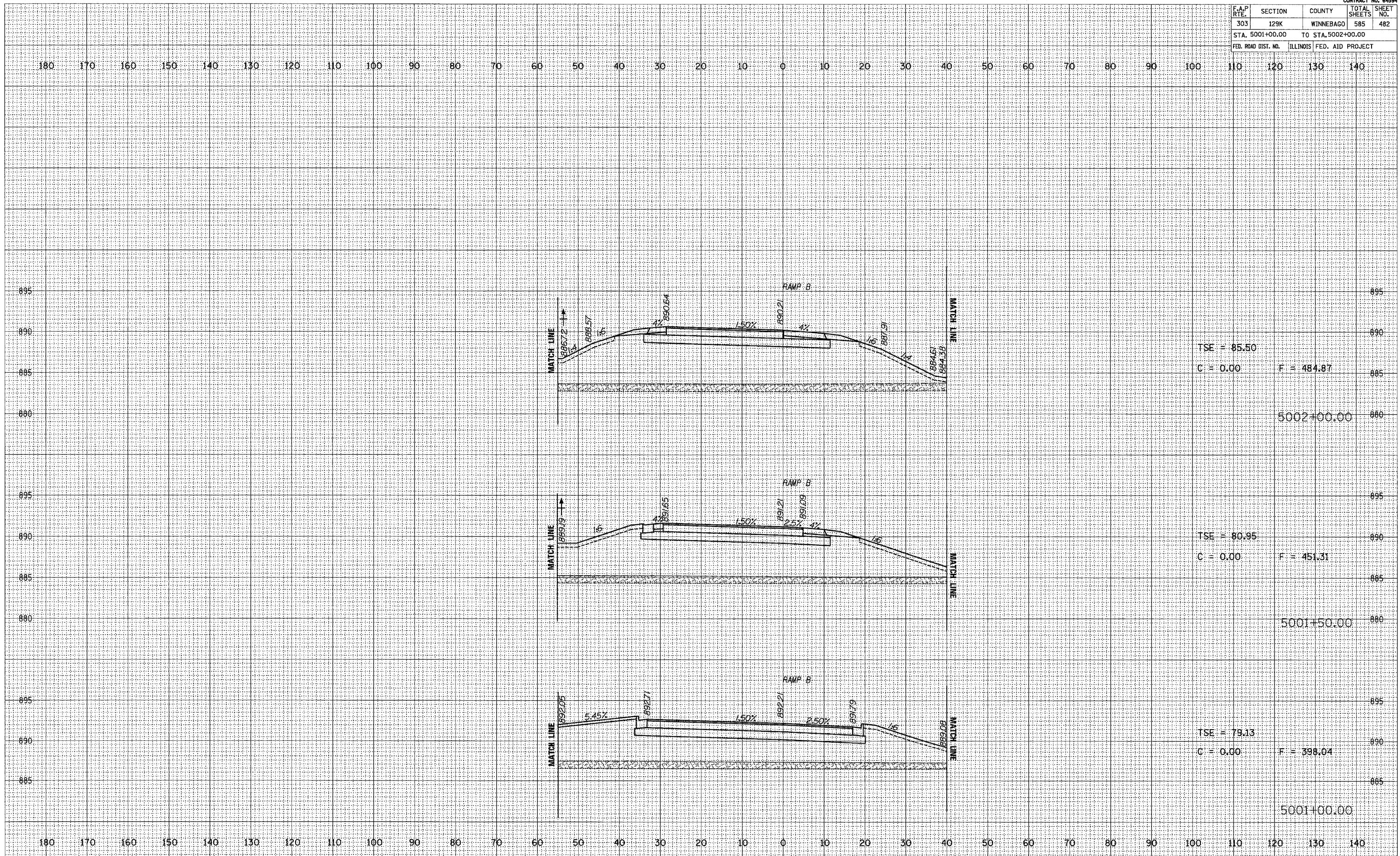
SCALE: _____

FINAL SURVEY	SURVEYED
NOTE BOOK NO. _____	PLOTTED
	TEMPLATE
	AREAS CHECKED

DATE: _____

SCALE: _____

ORIGINAL SURVEY	SURVEYED
NOTE BOOK NO. _____	PLOTTED
	TEMPLATE
	AREAS CHECKED



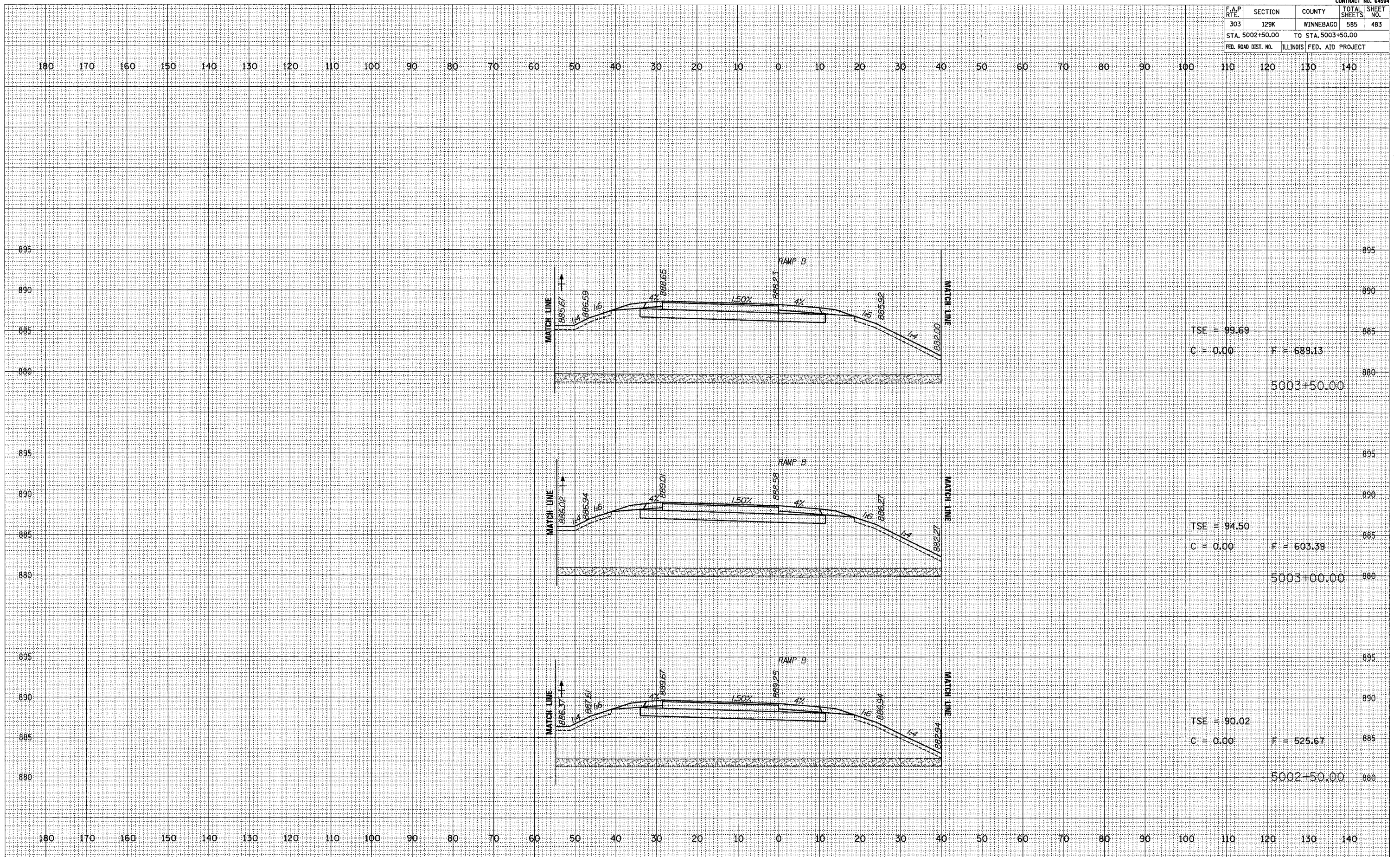
F.A.P. RTE.	SECTION	COUNTY	TOTAL SHEETS	SHEET NO.
303	129K	WINNEBAGO	585	483
STA. 5002+50.00		TO STA. 5003+50.00		
FED. ROAD DIST. NO.	ILLINOIS	FED. AID PROJECT		

FINAL SURVEY

SURVEYED	PLOTTED
NOTE BOOK	TEMPLATE
NO.	AREAS CHECKED

ORIGINAL SURVEY

SURVEYED	PLOTTED
NOTE BOOK	TEMPLATE
NO.	AREAS CHECKED



F.A.P. RTE.	SECTION	COUNTY	TOTAL SHEETS	SHEET NO.
303	129K	WINNEBAGO	585	484
STA. 5004+00.00 TO STA. 5005+00.00				
FED. ROAD DIST. NO.	ILLINOIS	FED. AID PROJECT		

DATE: _____

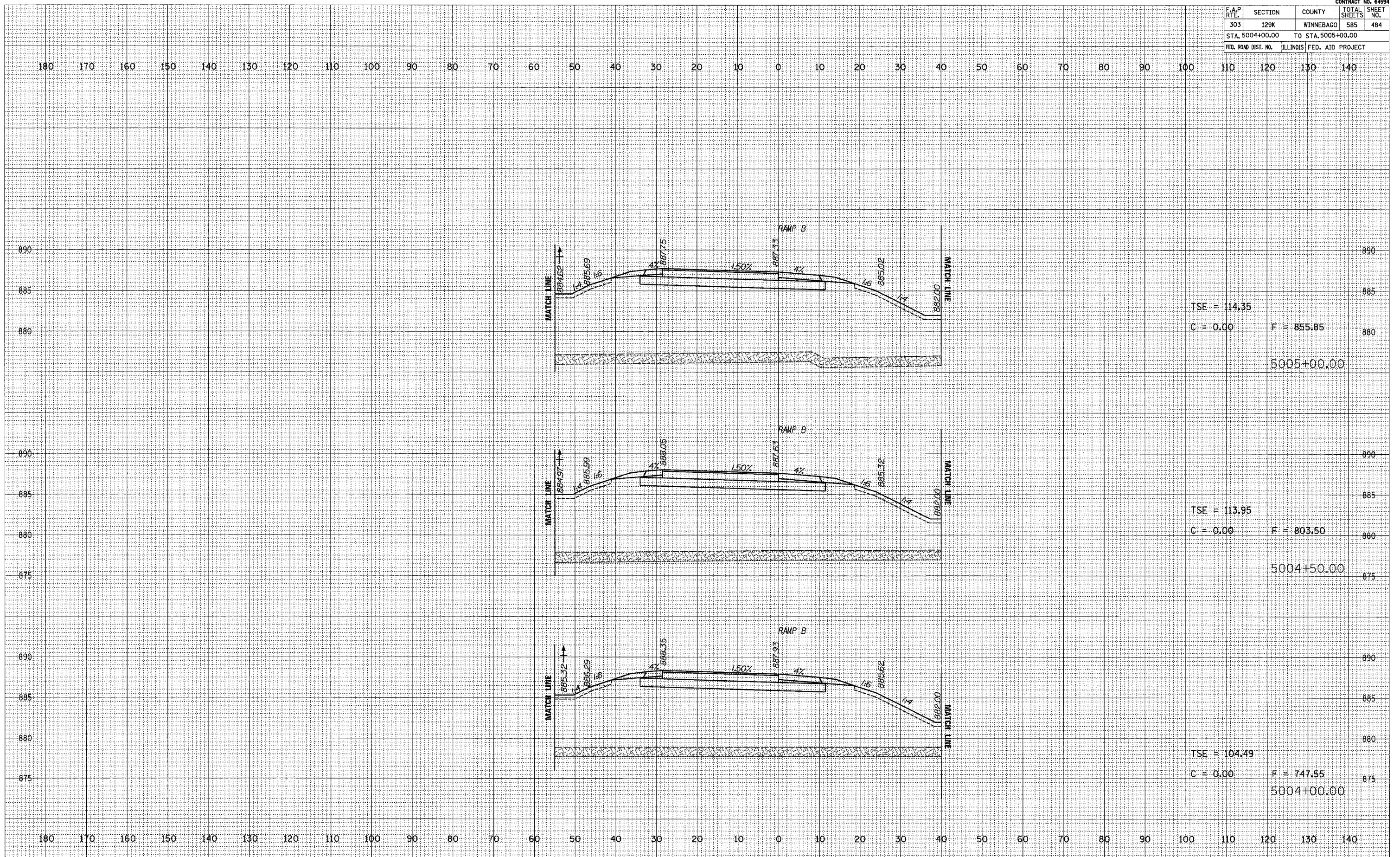
NO.	AREAS CHECKED

NO. _____

DATE: _____

NO.	AREAS CHECKED

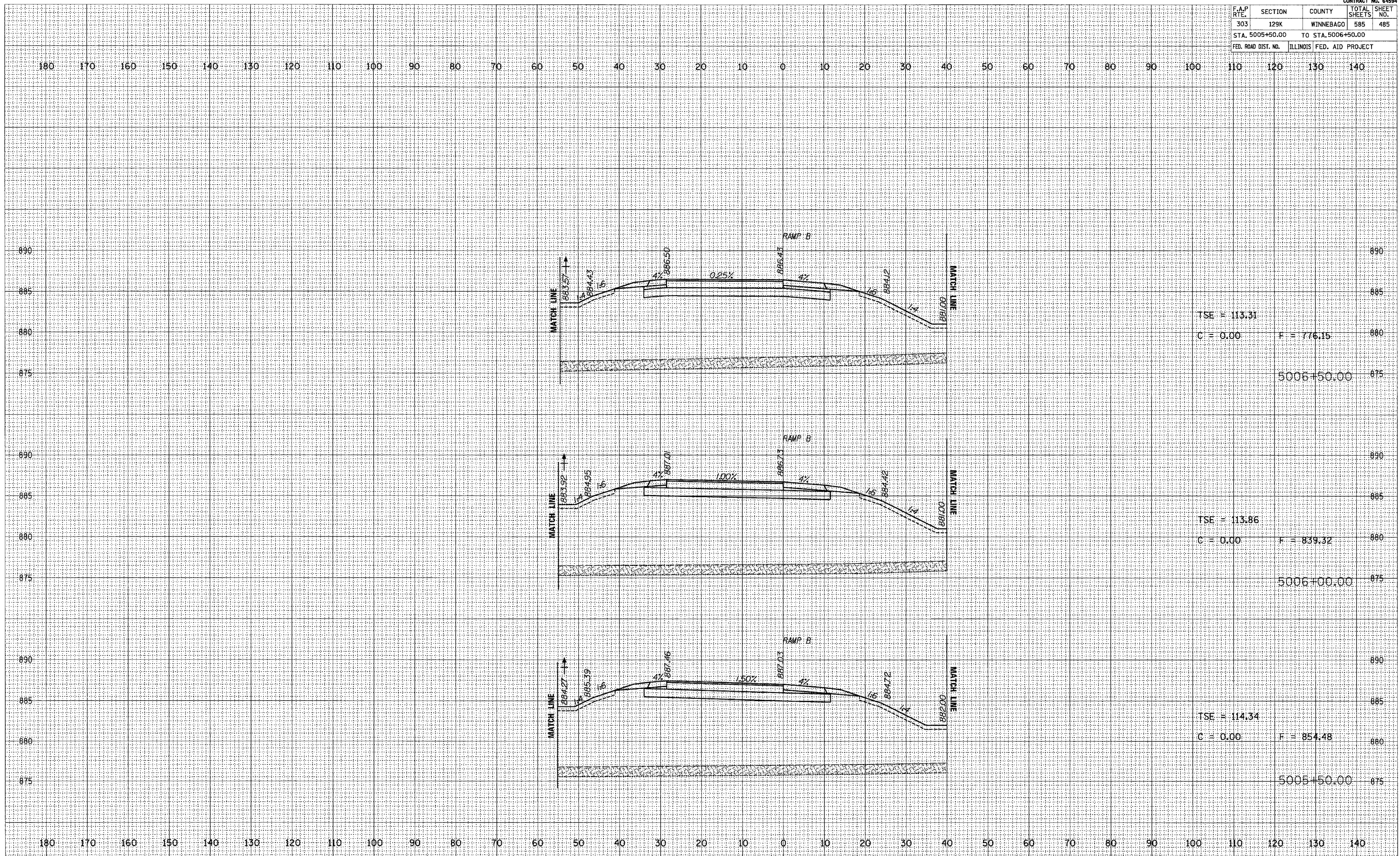
NO. _____



F.A.P. RTE.	SECTION	COUNTY	TOTAL SHEETS	SHEET NO.
303	129K	WINNEBAGO	585	485
STA. 5005+50.00		TO STA. 5006+50.00		
FED. ROAD DIST. NO.		ILLINOIS FED. AID PROJECT		

DATE	
BY	
REVISION	
NO.	
DATE	
BY	
REVISION	
NO.	

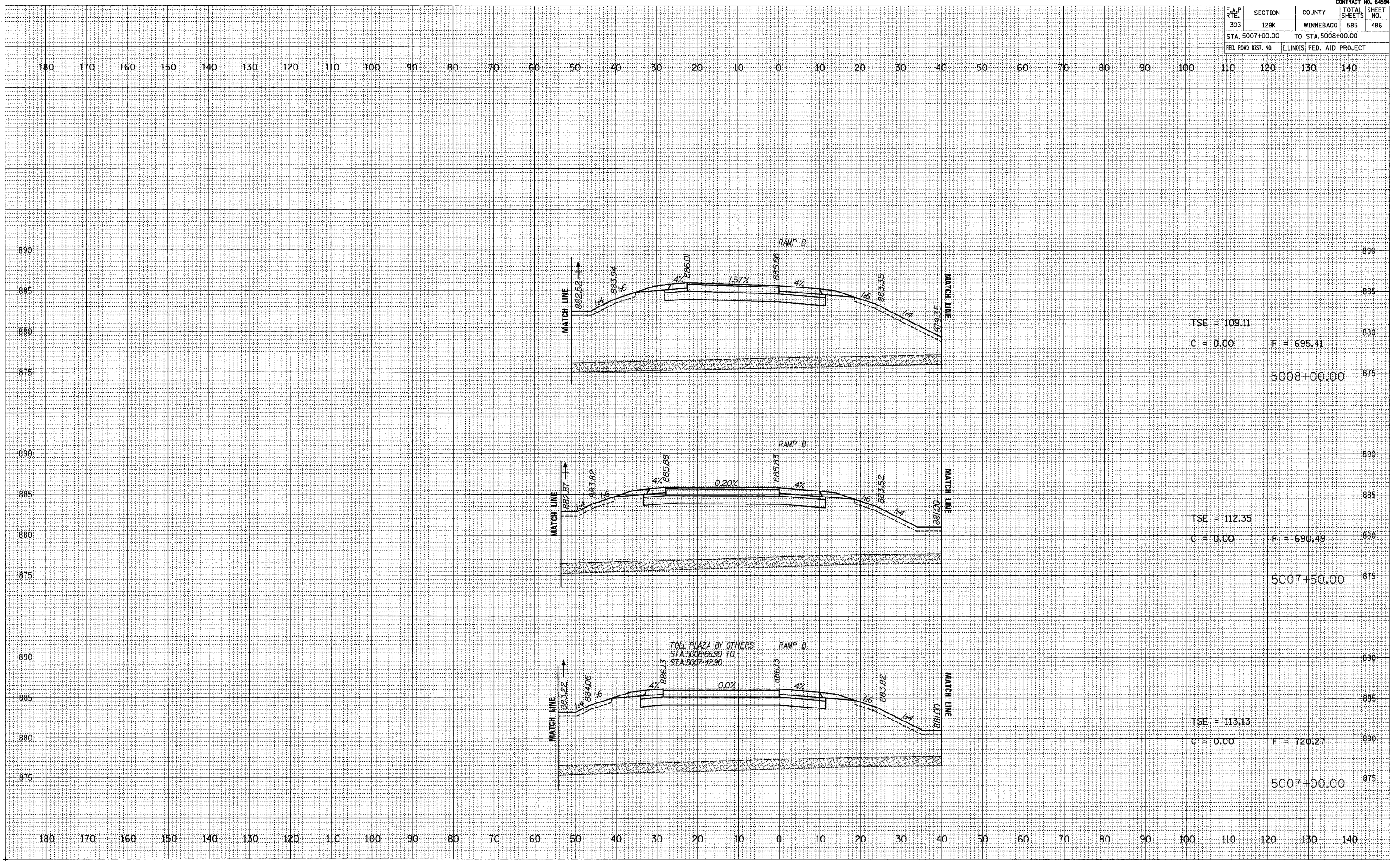
DATE	
BY	
REVISION	
NO.	
DATE	
BY	
REVISION	
NO.	



F.A.P. RTE.	SECTION	COUNTY	TOTAL SHEETS	SHEET NO.
303	129K	WINNEBAGO	585	486
STA. 5007+00.00		TO STA. 5008+00.00		
FED. ROAD DIST. NO.	ILLINOIS FED. AID PROJECT			

FINAL SURVEY	CONVERTED	DATE
NOTE BOOK	PLOTTED	
AREAS CHECKED	TEMPLATE	
NO.		

ORIGINAL SURVEY	CONVERTED	DATE
NOTE BOOK	PLOTTED	
AREAS CHECKED	TEMPLATE	
NO.		



TSE = 109.11
 C = 0.00 F = 695.41
 5008+00.00

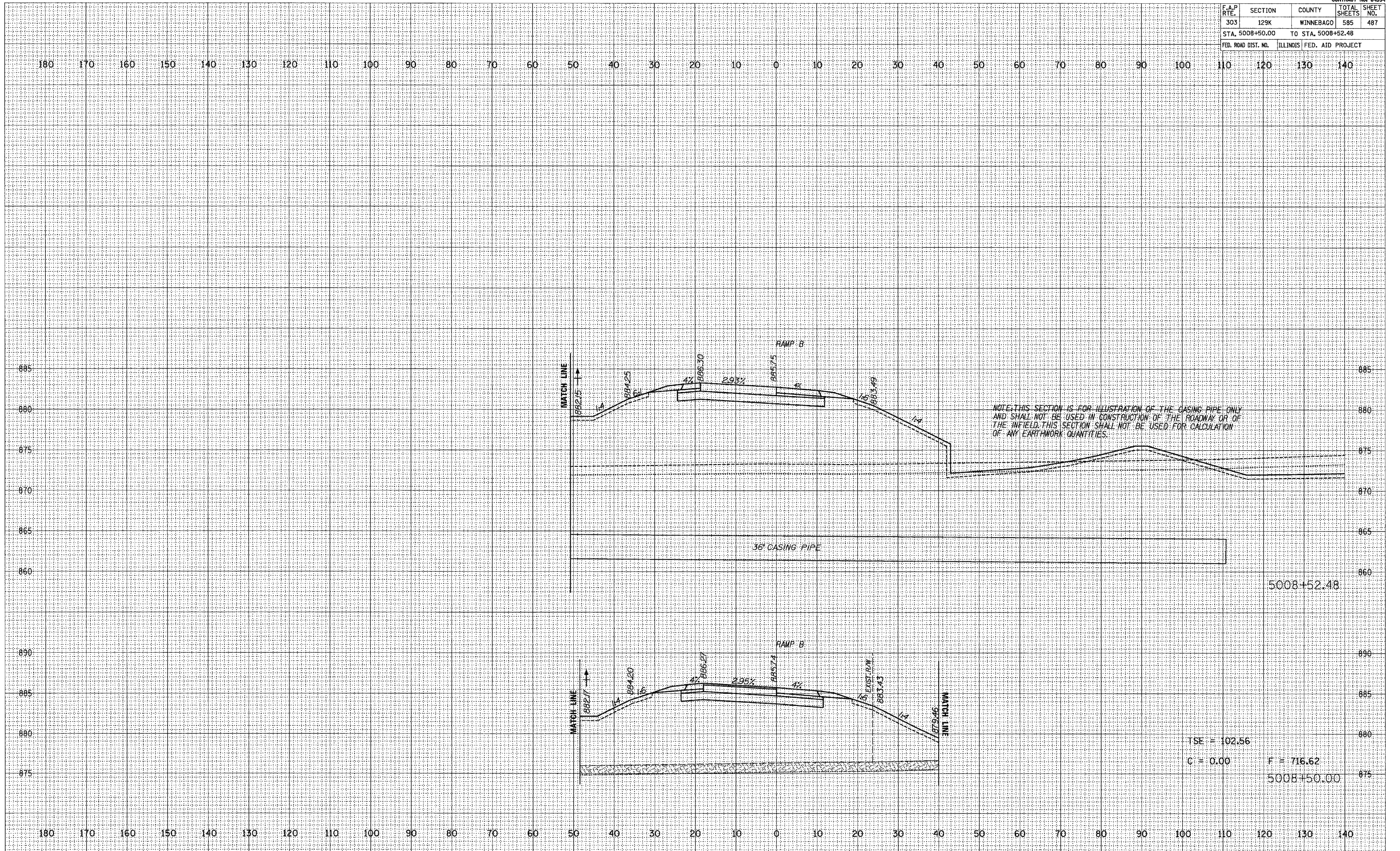
TSE = 112.35
 C = 0.00 F = 690.49
 5007+50.00

TSE = 113.13
 C = 0.00 F = 720.27
 5007+00.00

F.A.P. RTE.	SECTION	COUNTY	TOTAL SHEETS	SHEET NO.
303	129K	WINNEBAGO	585	487
STA. 5008+50.00		TO STA. 5008+52.48		
FED. ROAD DIST. NO. ILLINOIS FED. AID PROJECT				

DATE	
BY	
REVISION	
NO.	
DATE	
BY	
REVISION	
NO.	

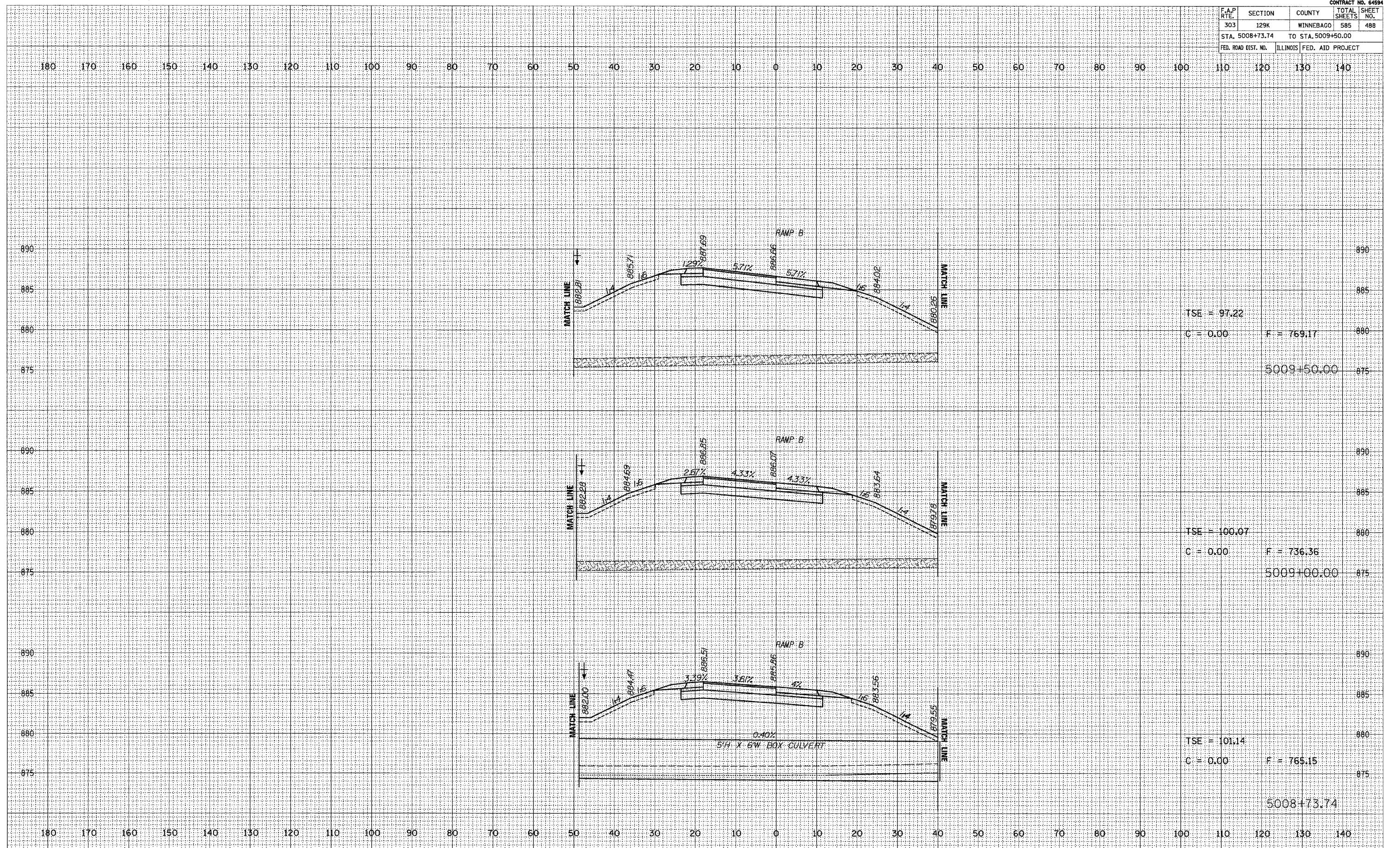
DATE	
BY	
REVISION	
NO.	
DATE	
BY	
REVISION	
NO.	



F.A.P. RTE.	SECTION	COUNTY	TOTAL SHEETS	SHEET NO.
303	129K	WINNEBAGO	585	488
STA. 5008+73.74		TO STA. 5009+50.00		
FED. ROAD DIST. NO.	ILLINOIS	FED. AID PROJECT		

FINAL SURVEY
SURVEYED
DATE
DRAWN
DATE
CHECKED
DATE
NO.

ORIGINAL SURVEY
SURVEYED
DATE
DRAWN
DATE
CHECKED
DATE
NO.



TSE = 97.22
C = 0.00
F = 769.17
5009+50.00

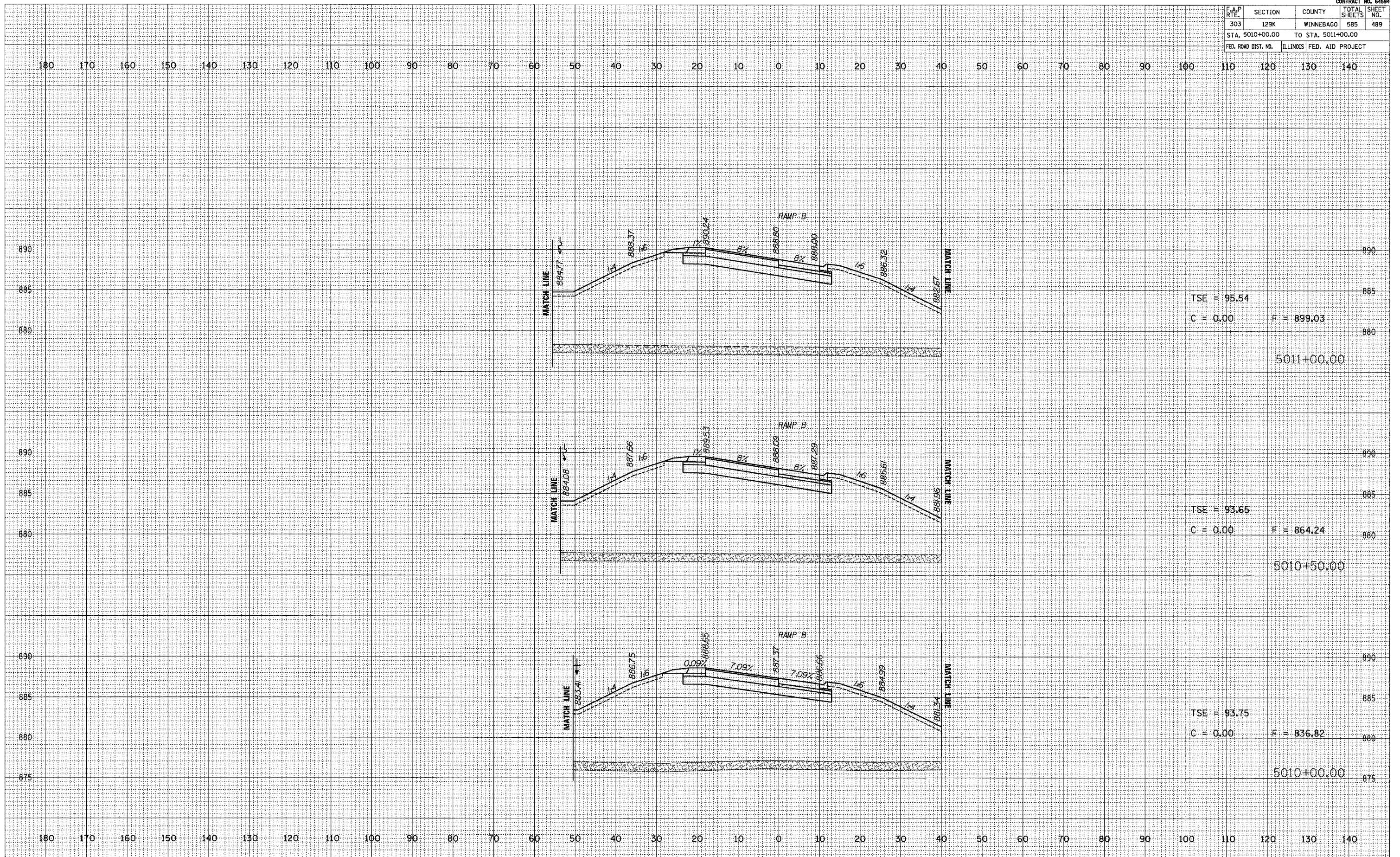
TSE = 100.07
C = 0.00
F = 736.36
5009+00.00

TSE = 101.14
C = 0.00
F = 765.15
5008+73.74

F.A.P. RTE.	SECTION	COUNTY	TOTAL SHEETS	SHEET NO.
303	129K	WINNEBAGO	585	489
STA. 5010+00.00		TO STA. 5011+00.00		
FED. ROAD DIST. NO.	ILLINOIS	FED. AID PROJECT		

FINAL SURVEY	SURVEYED	DATE
NOTE BOOK	PLOTTED	
NO.	TEMPLATE	
	AS	
	CHECKED	

ORIGINAL SURVEY	SURVEYED	DATE
NOTE BOOK	PLOTTED	
NO.	TEMPLATE	
	AS	
	CHECKED	



TSE = 95.54
 C = 0.00 F = 899.03
 5011+00.00

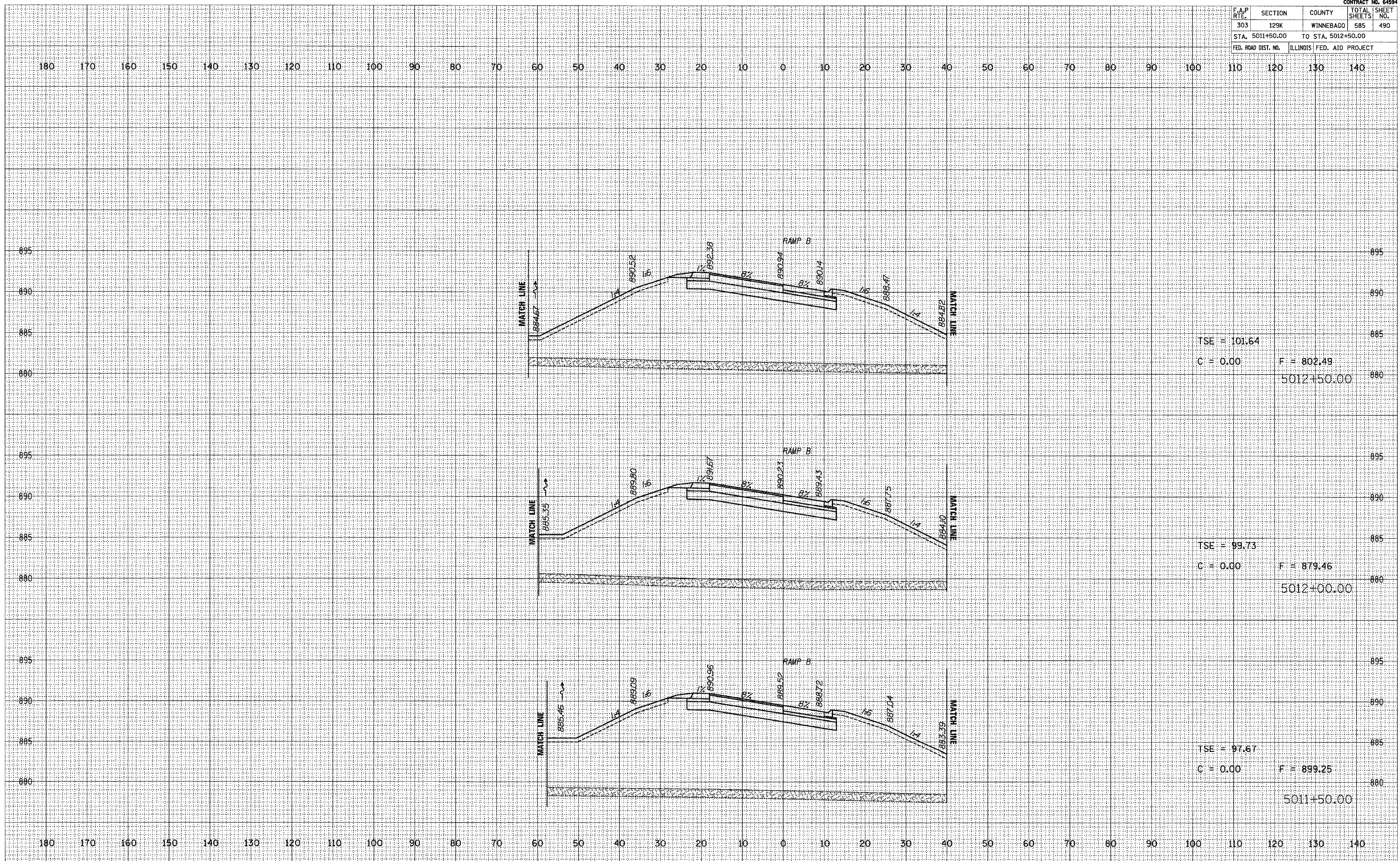
TSE = 93.65
 C = 0.00 F = 864.24
 5010+50.00

TSE = 93.75
 C = 0.00 F = 836.82
 5010+00.00

F.A.P. RTE.	SECTION	COUNTY	TOTAL SHEETS	SHEET NO.
303	129K	WINNEBAGO	585	490
STA. 5011+50.00		TO STA. 5012+50.00		
FED. ROAD DIST. NO.	ILLINOIS	FED. AID PROJECT		

DATE	
BY	
REVISION	
NO.	
APPROVED	
DATE	
BY	
REVISION	
NO.	

DATE	
BY	
REVISION	
NO.	
APPROVED	
DATE	
BY	
REVISION	
NO.	



TSE = 101.64
 C = 0.00 F = 802.49
 5012+50.00

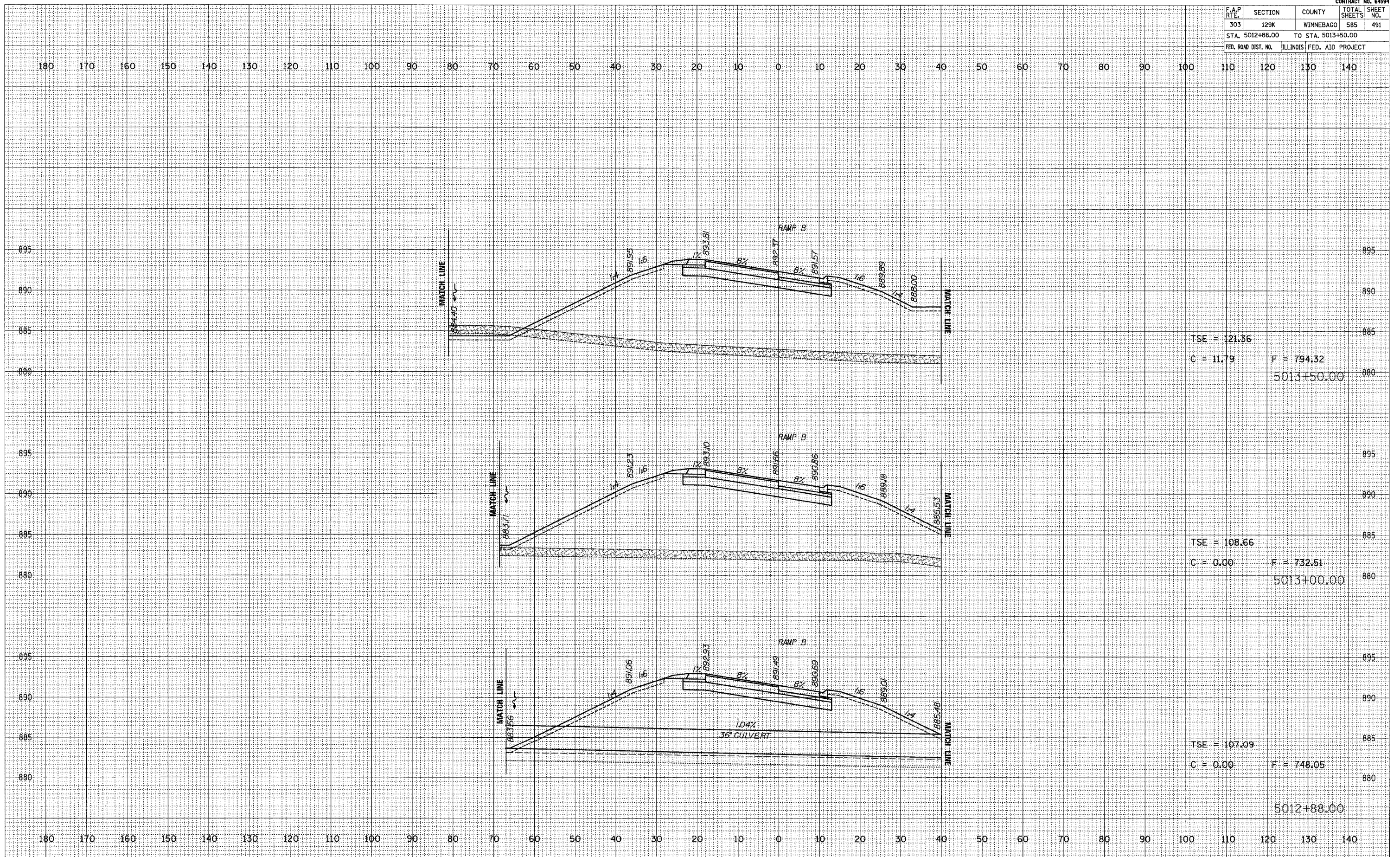
TSE = 99.73
 C = 0.00 F = 879.46
 5012+00.00

TSE = 97.67
 C = 0.00 F = 899.25
 5011+50.00

F.A.P. RTE.	SECTION	COUNTY	TOTAL SHEETS	SHEET NO.
303	129K	WINNEBAGO	585	491
STA. 5012+88.00		TO STA. 5013+50.00		
FED. ROAD DIST. NO.	ILLINOIS	FED. AID PROJECT		

FINAL SURVEY	SURVEYED	DATE
NOTE BOOK	PLOTTED	
NO.	TEMPLATE	
	AS CHECKED	

ORIGINAL SURVEY	SURVEYED	DATE
NOTE BOOK	PLOTTED	
NO.	TEMPLATE	
	AS CHECKED	



F.A.P. RTE.	SECTION	COUNTY	TOTAL SHEETS	SHEET NO.
303	129K	WINNEBAGO	585	492
STA. 5014+00.00		TO STA. 5015+00.00		
FED. ROAD DIST. NO.		ILLINOIS FED. AID PROJECT		

FINAL SURVEY

DATE	
BY	
REVISION	
NO.	

ORIGINAL SURVEY

DATE	
BY	
REVISION	
NO.	

FINAL SURVEY

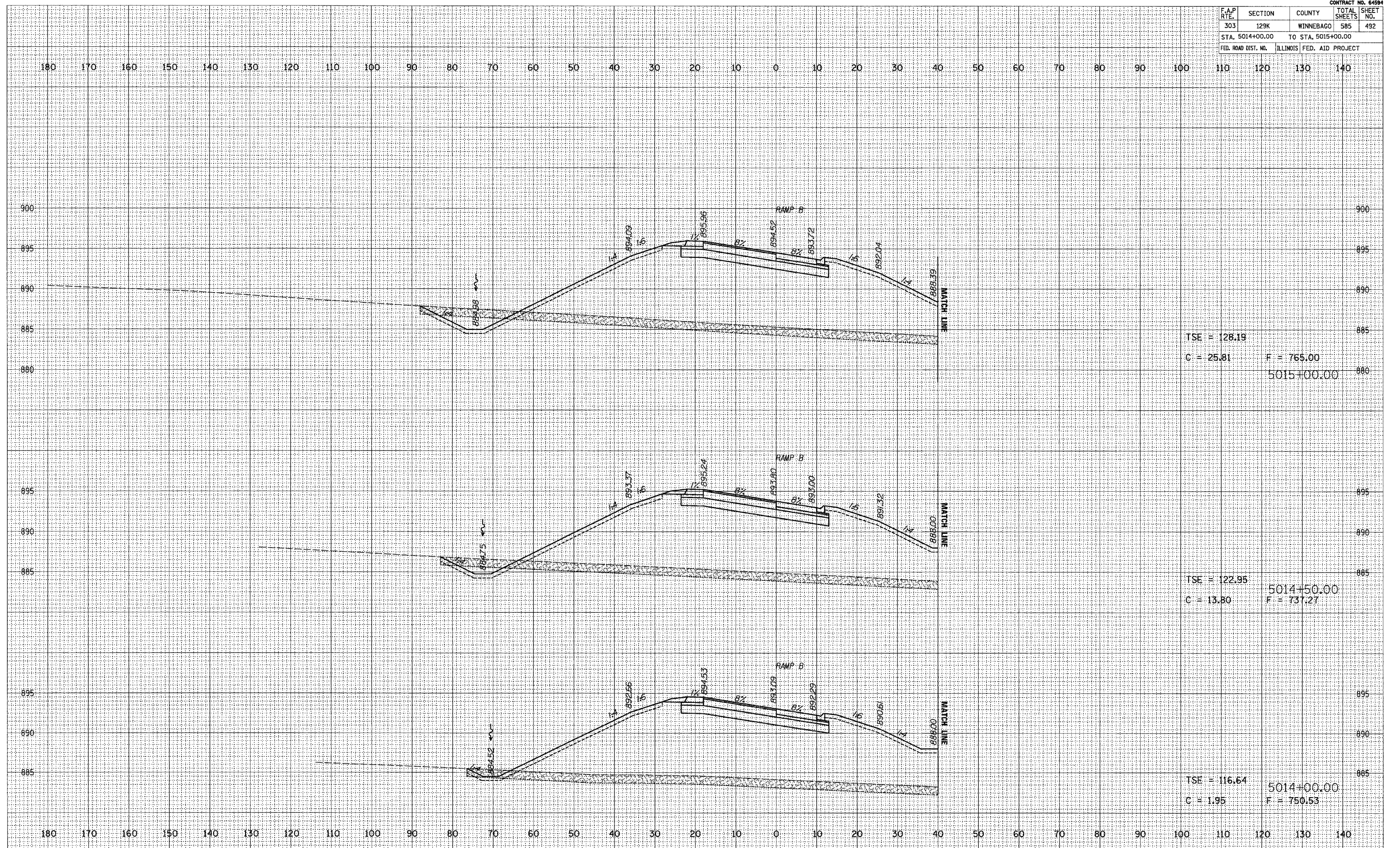
DATE	
BY	
REVISION	
NO.	

ORIGINAL SURVEY

DATE	
BY	
REVISION	
NO.	

FINAL SURVEY

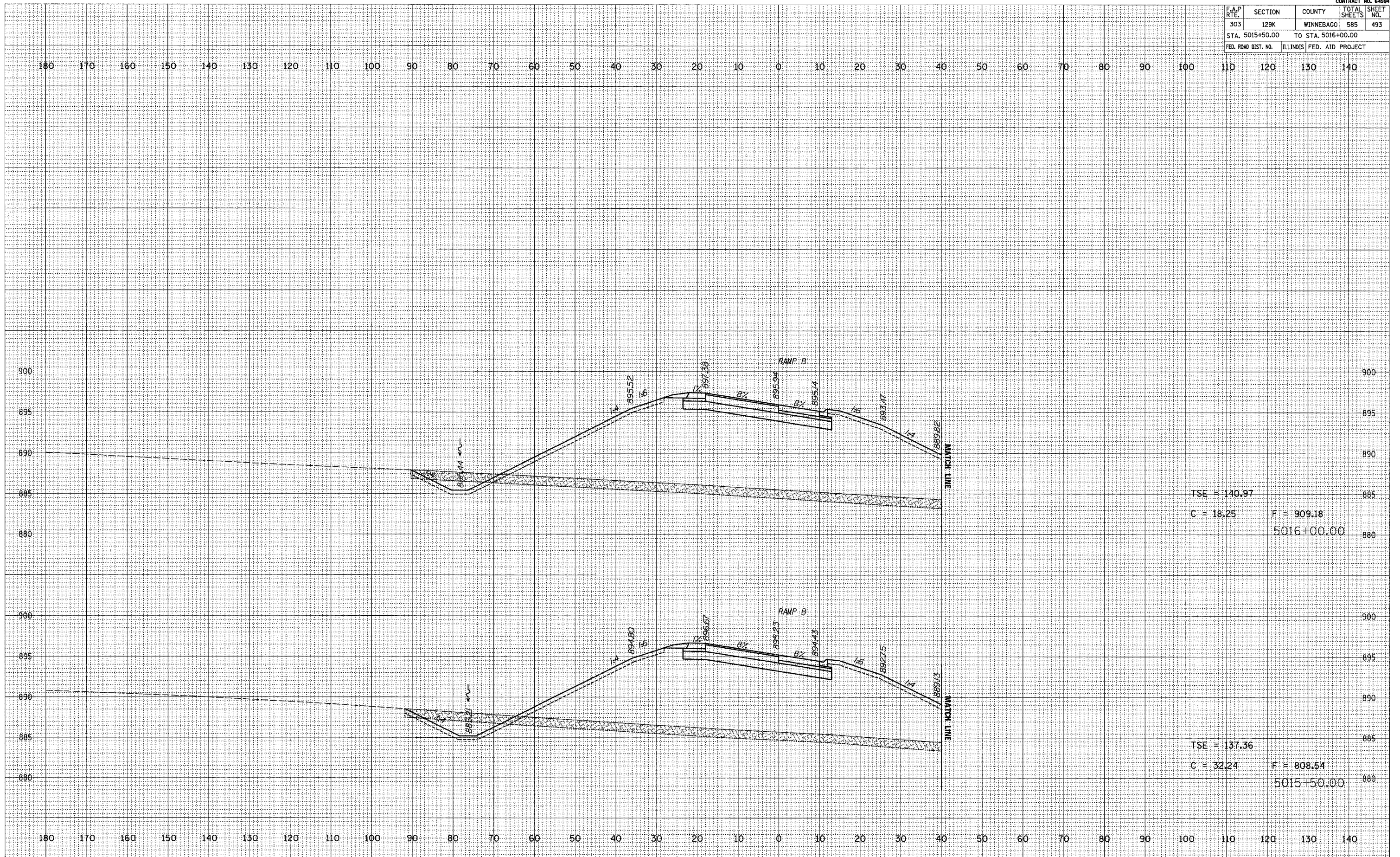
DATE	
BY	
REVISION	
NO.	



F.A.P. RTE.	SECTION	COUNTY	TOTAL SHEETS	SHEET NO.
303	129K	WINNEBAGO	585	493
STA. 5015+50.00		TO STA. 5016+00.00		
FED. ROAD DIST. NO.	ILLINOIS	FED. AID PROJECT		

DATE	
SCALE	1" = 40'
NO.	
FINAL SURVEY	SURVEYED
NOTE BOOK	PLOTTED
	TEMPLATE
	AS CHECKED

DATE	
SCALE	1" = 40'
NO.	
ORIGINAL SURVEY	SURVEYED
NOTE BOOK	PLOTTED
	TEMPLATE
	AS CHECKED



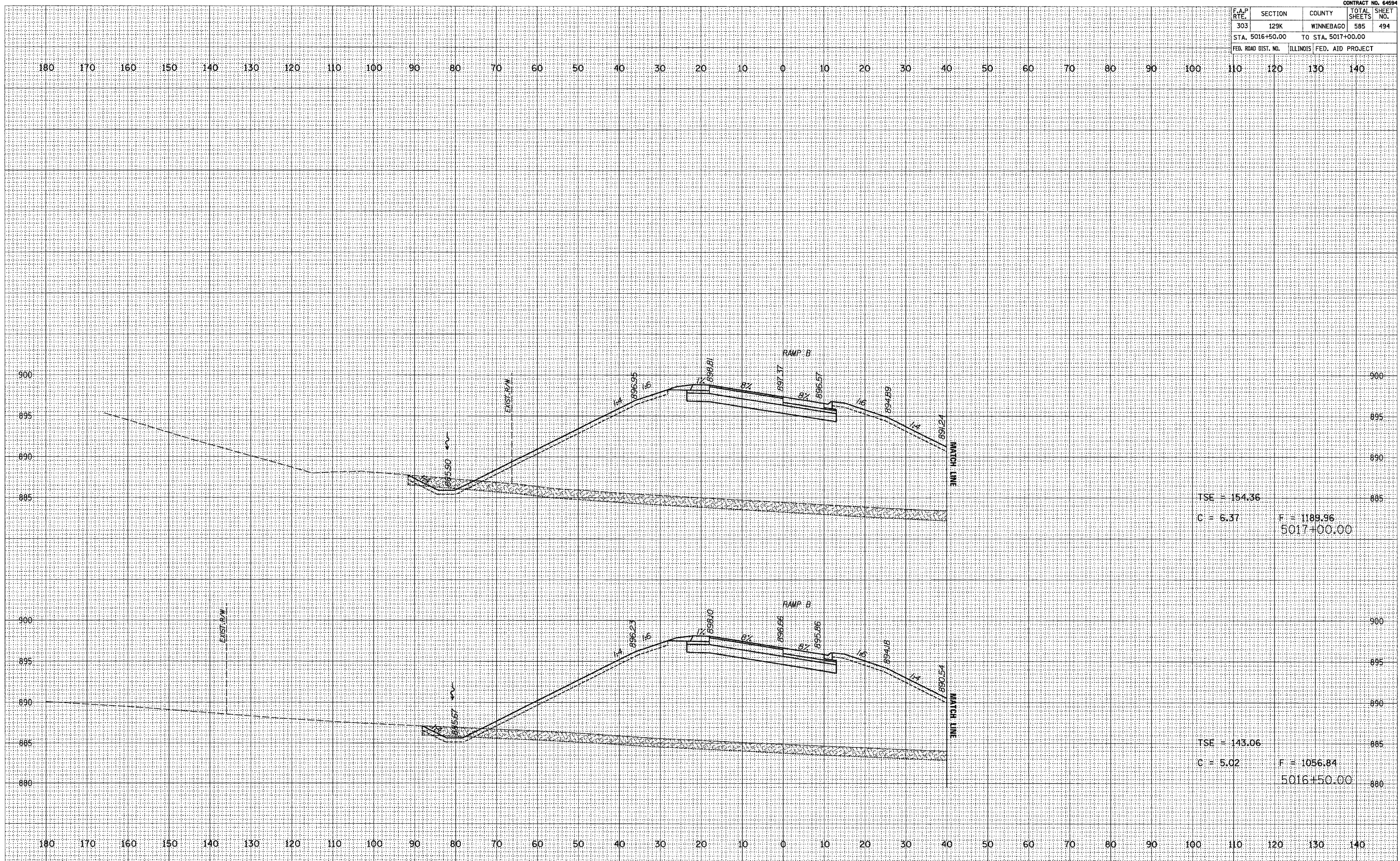
F.A.P. RTE.	SECTION	COUNTY	TOTAL SHEETS	SHEET NO.
303	129K	WINNEBAGO	585	494
STA. 5016+50.00		TO STA. 5017+00.00		
FED. ROAD DIST. NO.		ILLINOIS FED. AID PROJECT		

FINAL SURVEY

SURVEYED	DATE
PLOTTED	
TEMPLATE	
NOTE BOOK	
AREAS CHECKED	

ORIGINAL SURVEY

SURVEYED	DATE
PLOTTED	
TEMPLATE	
NOTE BOOK	
AREAS CHECKED	



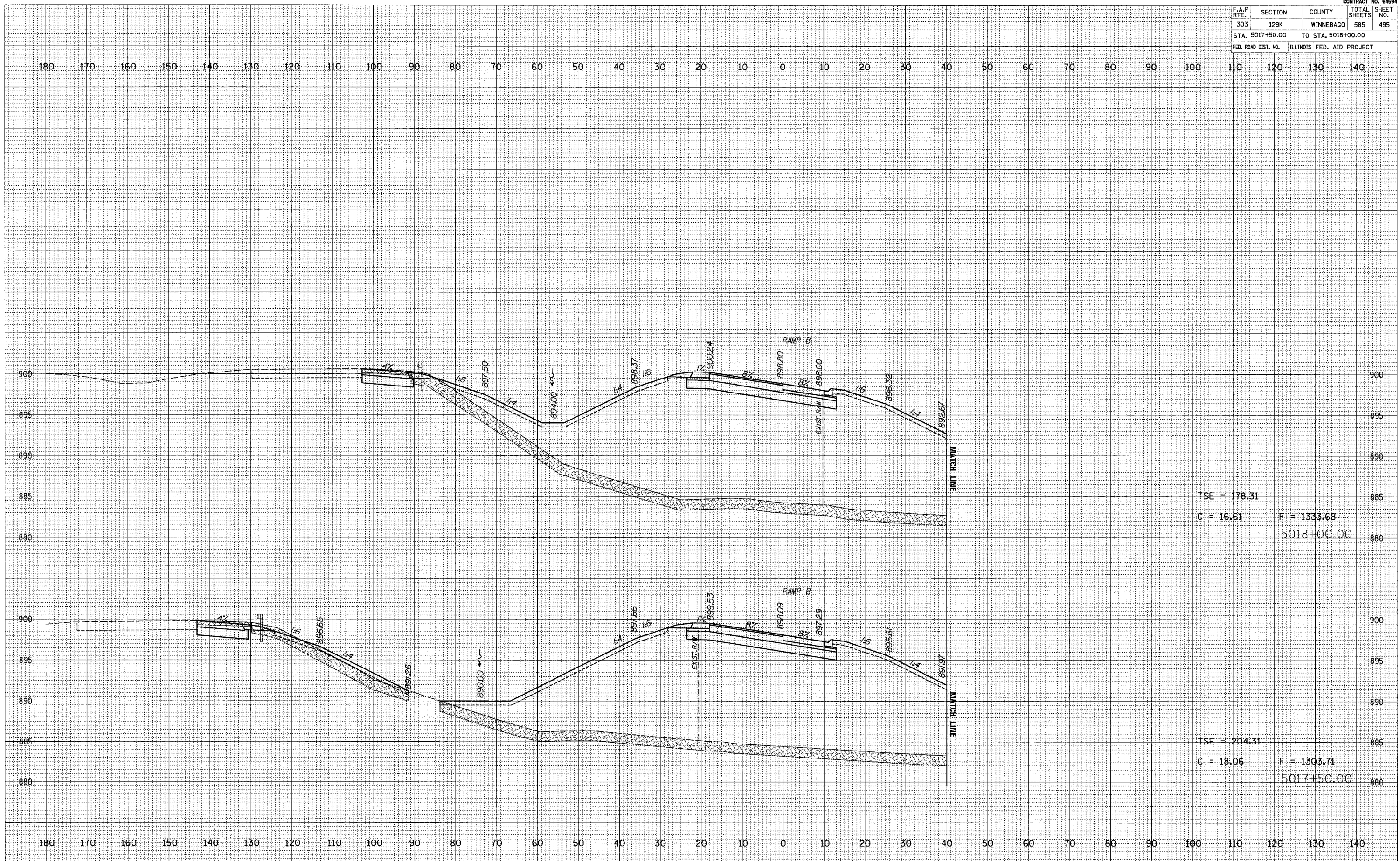
F.A.P. RTE.	SECTION	COUNTY	TOTAL SHEETS	SHEET NO.
303	129K	WINNEBAGO	585	495
STA. 5017+50.00		TO STA. 5018+00.00		
FED. ROAD DIST. NO.		ILLINOIS		FED. AID PROJECT

FINAL SURVEY

SURVEYED	PLOTTED
NOTE BOOK	TEMPLATE
NO.	AREAS CHECKED

ORIGINAL SURVEY

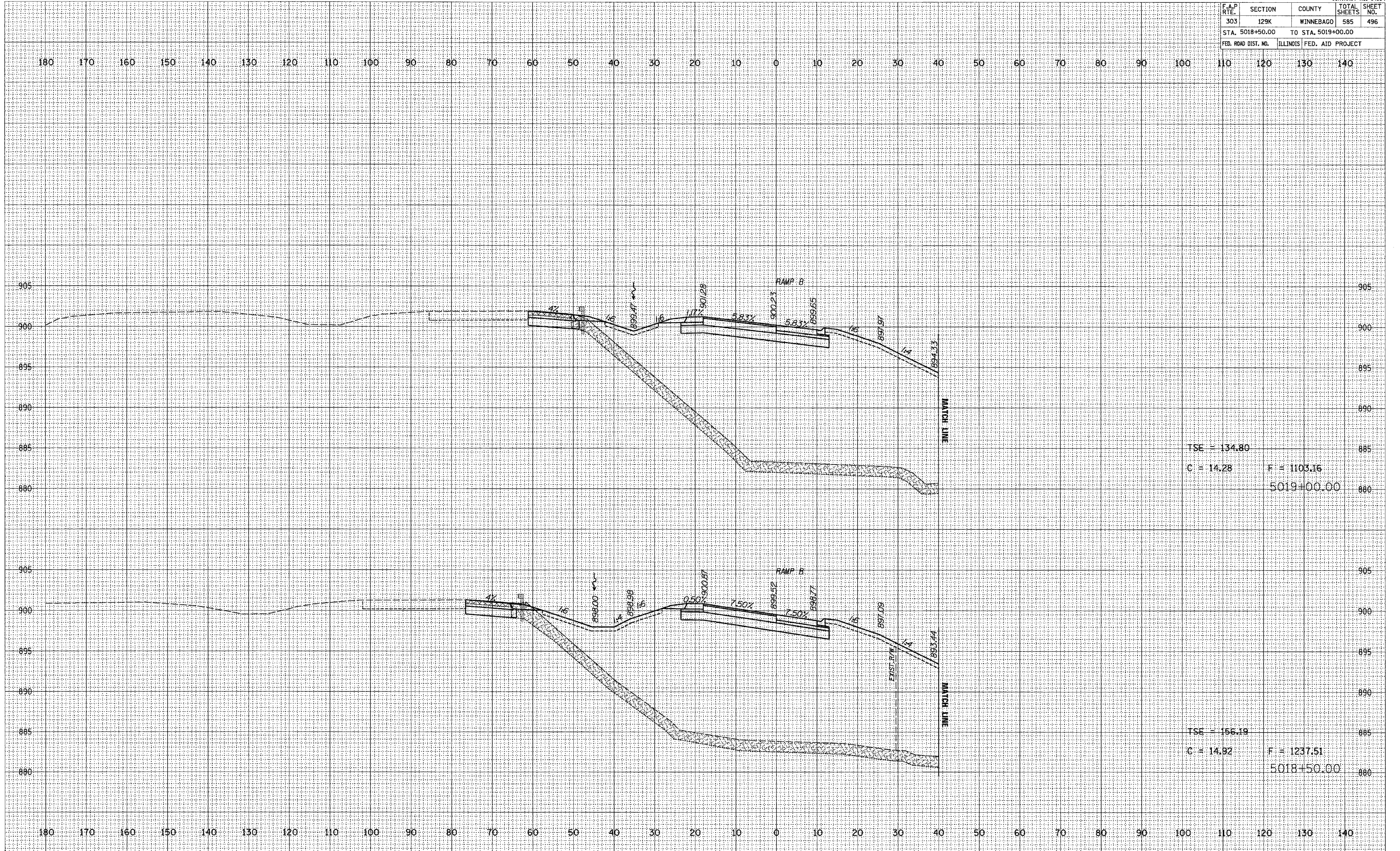
SURVEYED	PLOTTED
NOTE BOOK	TEMPLATE
NO.	AREAS CHECKED



TSE = 178.31
 C = 16.61 F = 1333.68
 5018+00.00

TSE = 204.31
 C = 18.06 F = 1303.71
 5017+50.00

F.A.P. RTE.	SECTION	COUNTY	TOTAL SHEETS	SHEET NO.
303	129K	WINNEBAGO	585	496
STA. 5018+50.00		TO STA. 5019+00.00		
FED. ROAD DIST. NO.	ILLINOIS	FED. AID PROJECT		



TSE = 134.80
C = 14.28 F = 1103.16
5019+00.00

TSE = 156.19
C = 14.92 F = 1237.51
5018+50.00

DATE: _____
BY: _____
SURVEYED _____
PLOTTED _____
NOTE BOOK _____
AS AS CHECKED _____

DATE: _____
BY: _____
ORIGINAL SURVEY _____
PLOTTED _____
NOTE BOOK _____
AS AS CHECKED _____

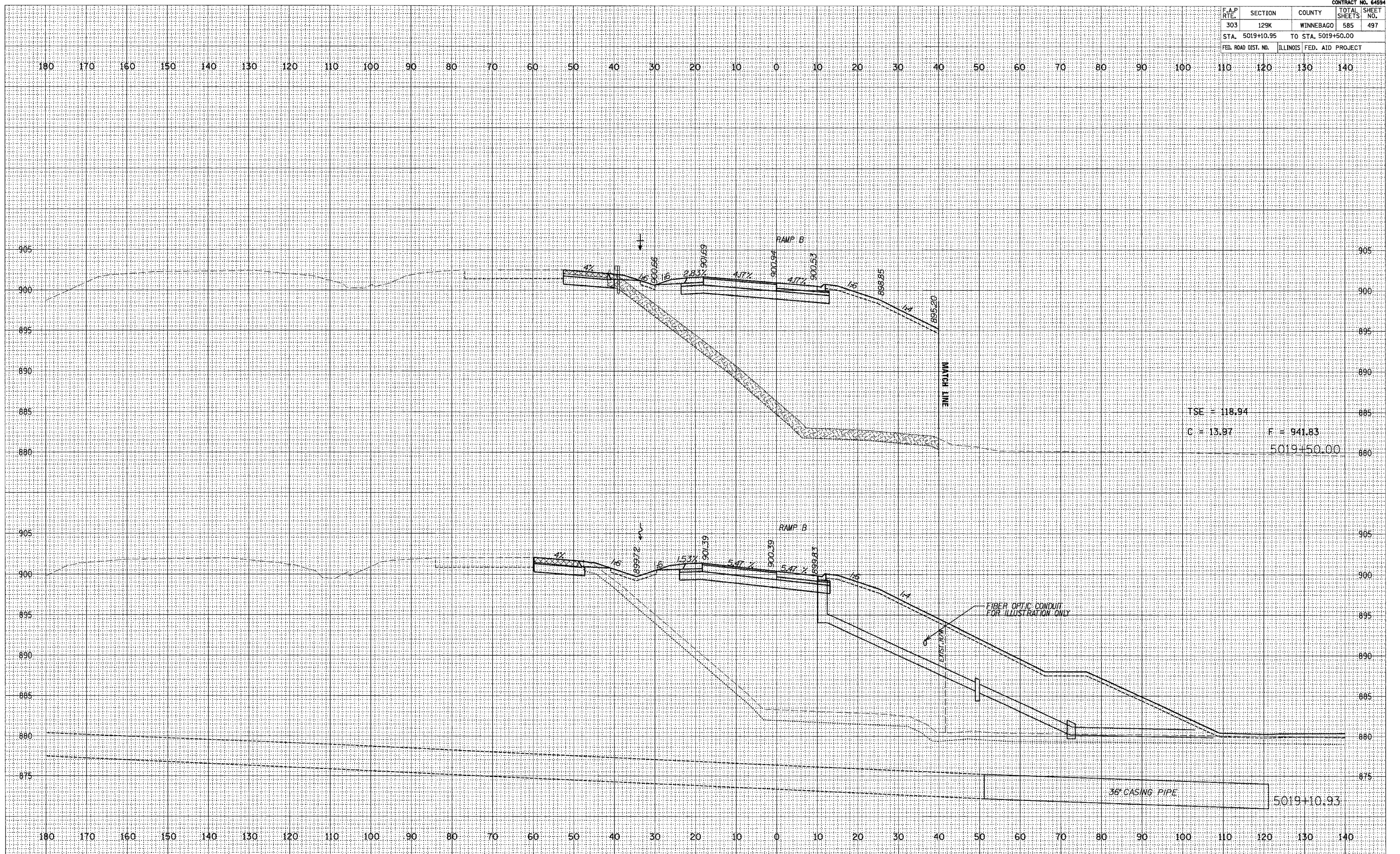
F.A.P. RTE.	SECTION	COUNTY	TOTAL SHEETS	SHEET NO.
303	129K	WINNEBAGO	585	497
STA. 5019+10.95		TO STA. 5019+50.00		
FED. ROAD DIST. NO.		ILLINOIS FED. AID PROJECT		

FINAL SURVEY

SURVEYED	DATE
PLOTTED	
NOTE BOOK	
TEMPLATE	
AREAS CHECKED	
NO.	

ORIGINAL SURVEY

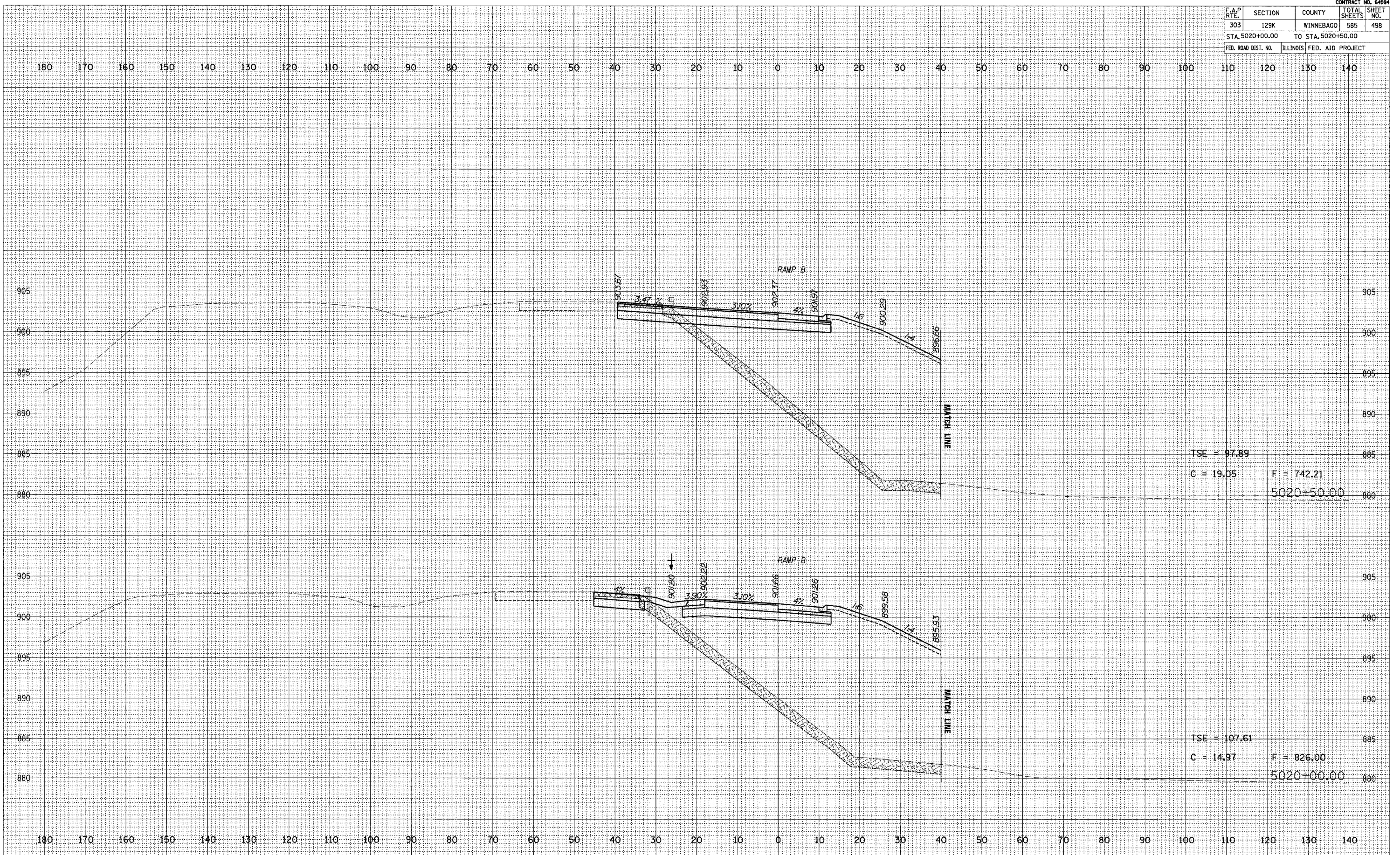
SURVEYED	DATE
PLOTTED	
NOTE BOOK	
TEMPLATE	
AREAS CHECKED	
NO.	



F.A.P. RTE.	SECTION	COUNTY	TOTAL SHEETS	SHEET NO.
303	129K	WINNEBAGO	585	498
STA. 5020+00.00		TO STA. 5020+50.00		
FED. ROAD DIST. NO.	ILLINOIS	FED. AID PROJECT		

DATE	
BY	
FINAL SURVEY	SURVEYED
NOTE BOOK	PLOTTED
NO.	TEMPLATE
	AREAS CHECKED

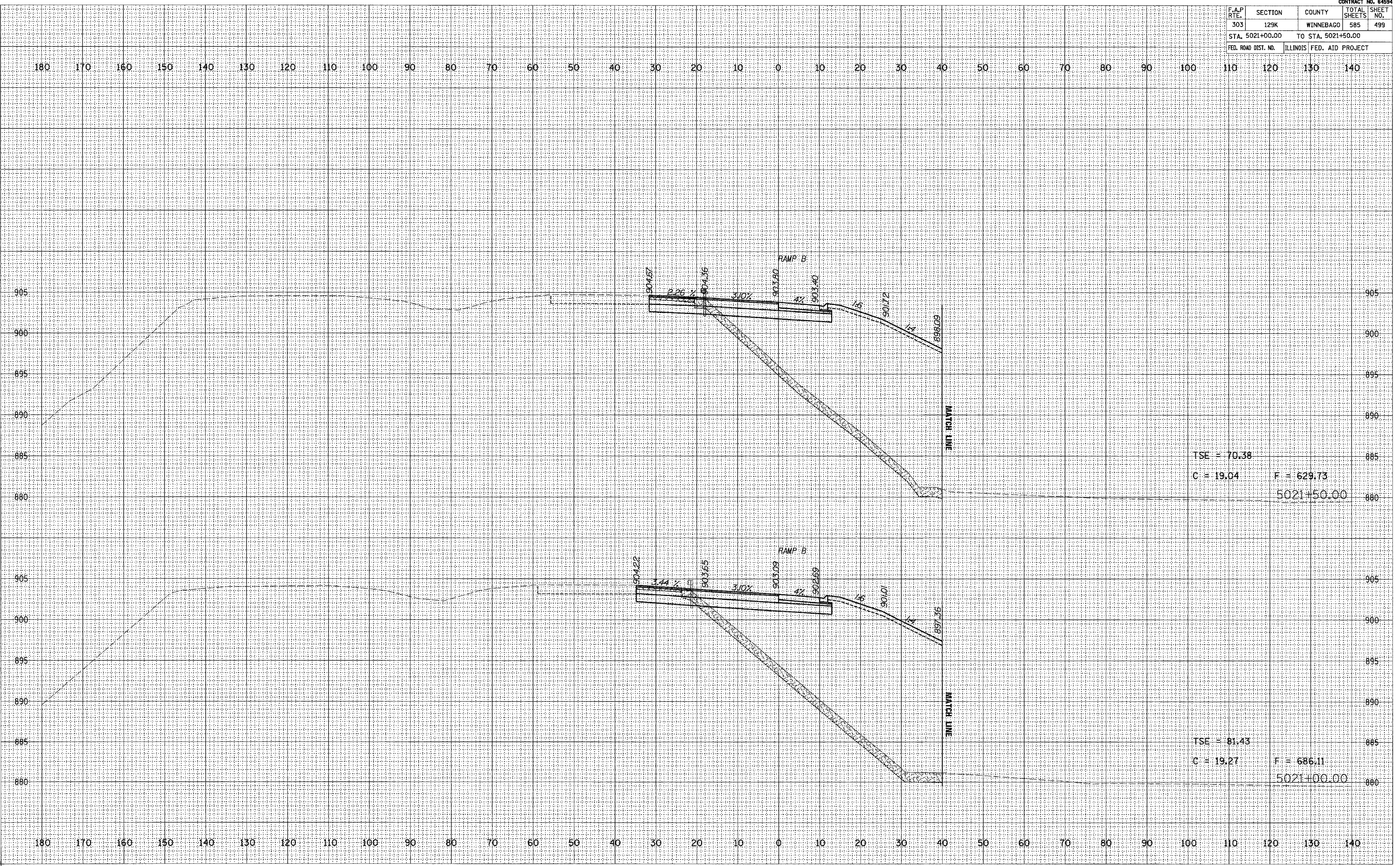
DATE	
BY	
ORIGINAL SURVEY	SURVEYED
NOTE BOOK	PLOTTED
NO.	TEMPLATE
	AREAS CHECKED



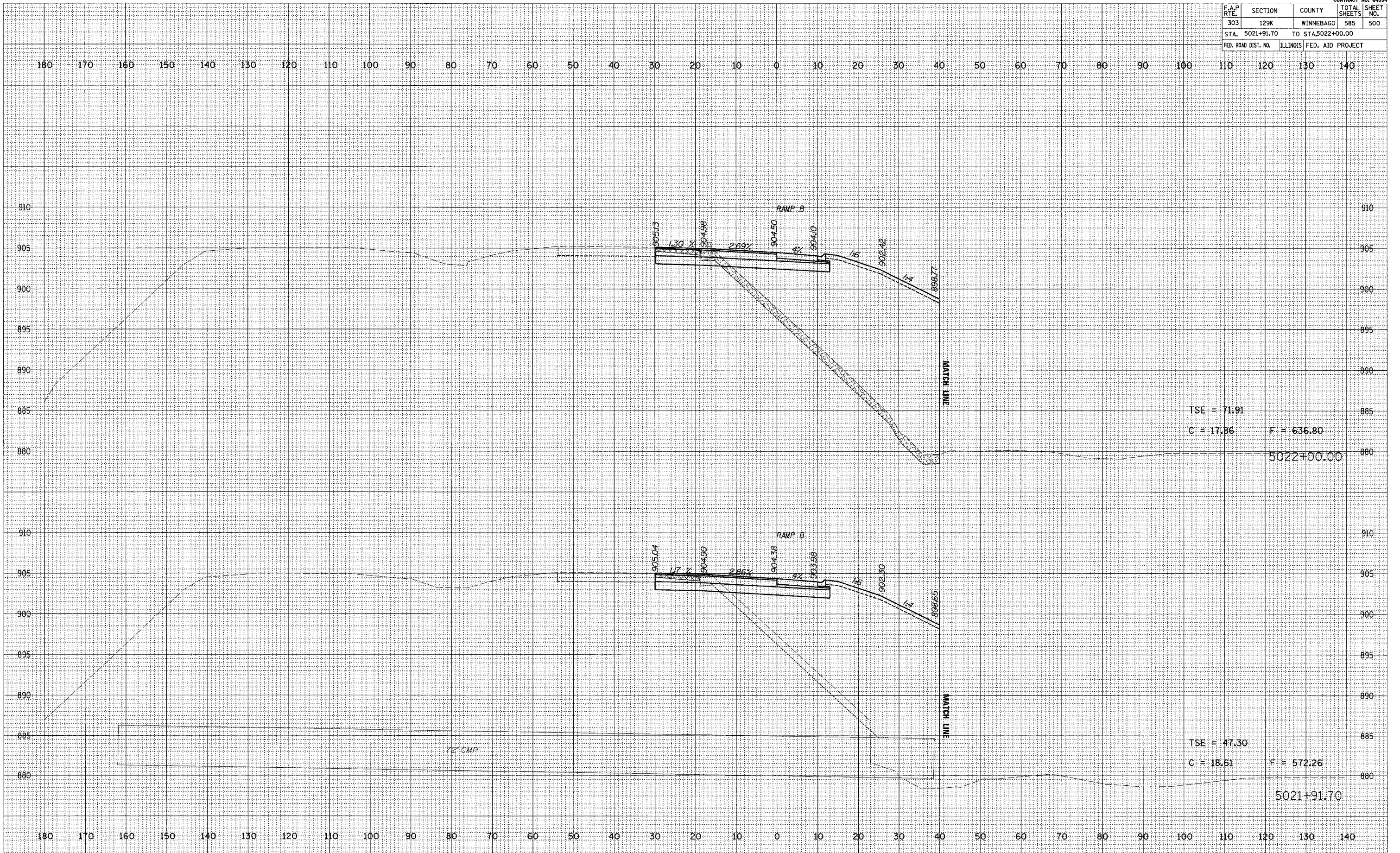
F.A.P. RTE.	SECTION	COUNTY	TOTAL SHEETS	SHEET NO.
303	129K	WINNEBAGO	585	499
STA. 5021+00.00		TO STA. 5021+50.00		
FED. ROAD DIST. NO.	ILLINOIS FED. AID PROJECT			

FINAL SURVEY DATE
 SURVEY BY
 SURVEY NO.
 TEMPLATE NO.
 AREAS CHECKED

ORIGINAL SURVEY DATE
 SURVEY BY
 SURVEY NO.
 TEMPLATE NO.
 AREAS CHECKED



F.A.P. RTE.	SECTION	COUNTY	TOTAL SHEETS	SHEET NO.
303	129K	WINNEBAGO	585	500
STA. 5021+91.70		TO STA. 5022+00.00		
FED. ROAD DIST. NO.	ILLINOIS	FED. AID PROJECT		



FINAL SURVEY DATE
 SURVEYED BY
 CHECKED BY
 TEMPLATE NO.
 AREAS CHECKED

ORIGINAL SURVEY DATE
 SURVEYED BY
 CHECKED BY
 TEMPLATE NO.
 AREAS CHECKED