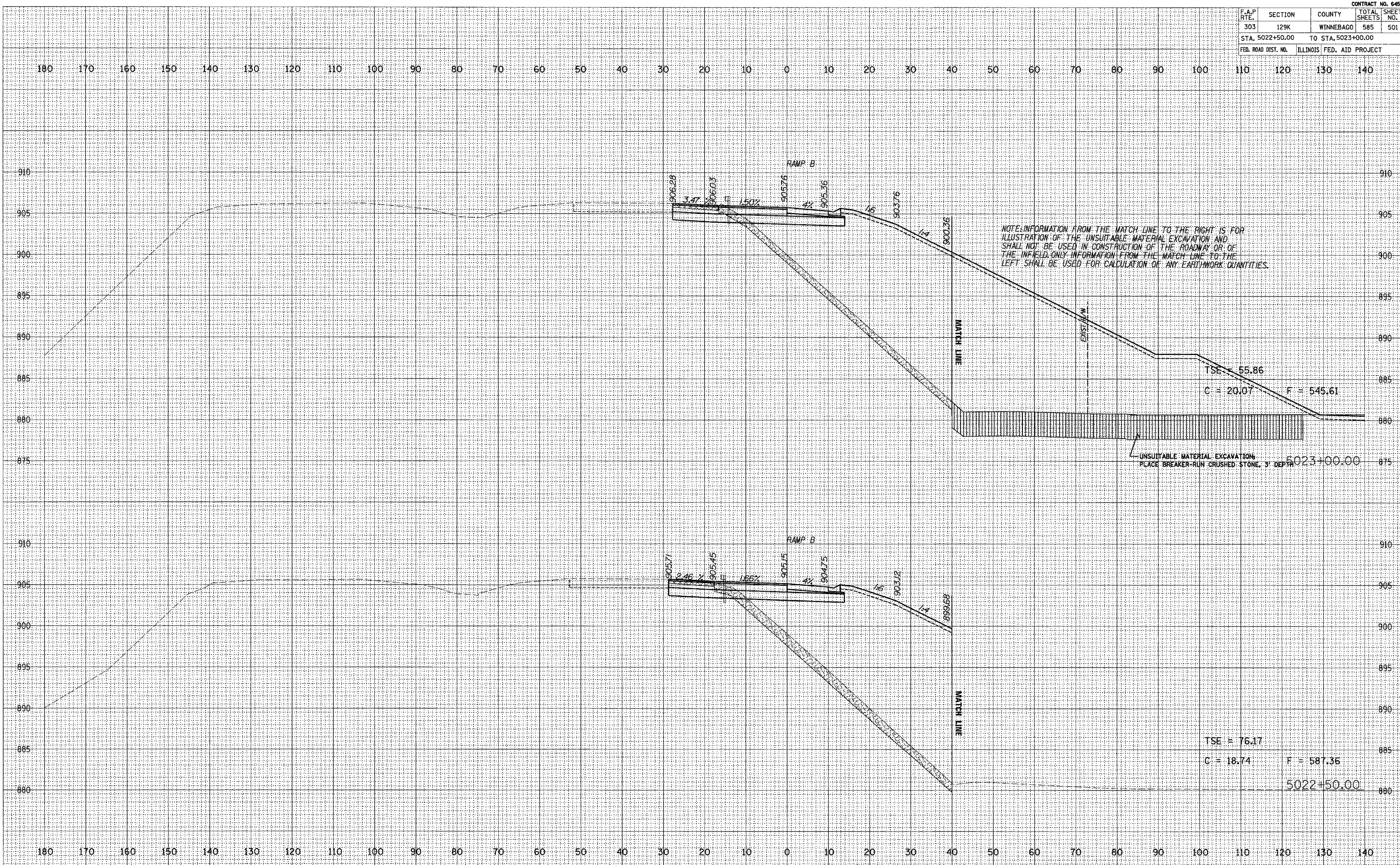


CONTRACT NO. 64594			
F.A.P. RTE.	SECTION	COUNTY	TOTAL SHEET NO.
303	129K	WINNEBAGO	585
STA. 5022+50.00		TO STA. 5023+00.00	
FED. ROAD DIST. NO.		ILLINOIS FED. AID PROJECT	

DATE	
BY	
SURVEYED	
PLOTTED	
IN DATE	
AREAS CHECKED	
NO.	

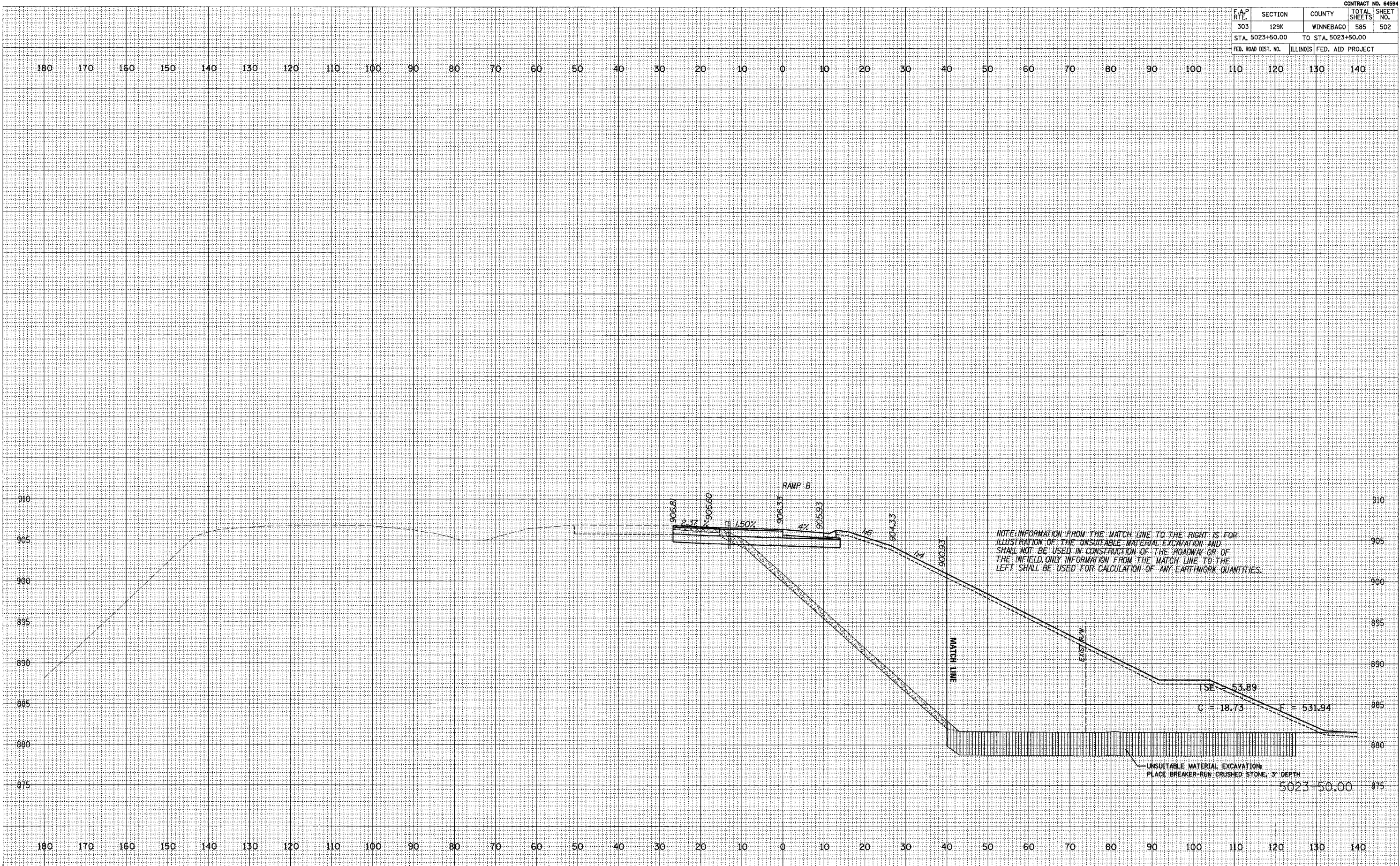
DATE	
BY	
ORIGINAL SURVEY	
NOTE BOOK	
AREAS CHECKED	
NO.	



CONTRACT NO. 64594			
F.A.P. RTE.	SECTION	COUNTY	TOTAL SHEET NO.
303	129K	WINNEBAGO	585 502
STA. 5023+50.00		TO STA. 5023+50.00	
FED. ROAD DIST. NO.	ILLINOIS FED. AID PROJECT		

DATE _____
 BY _____
 SURVEYED _____
 PLOTTED _____
 CHECKED _____
 DATE _____
 NO. _____

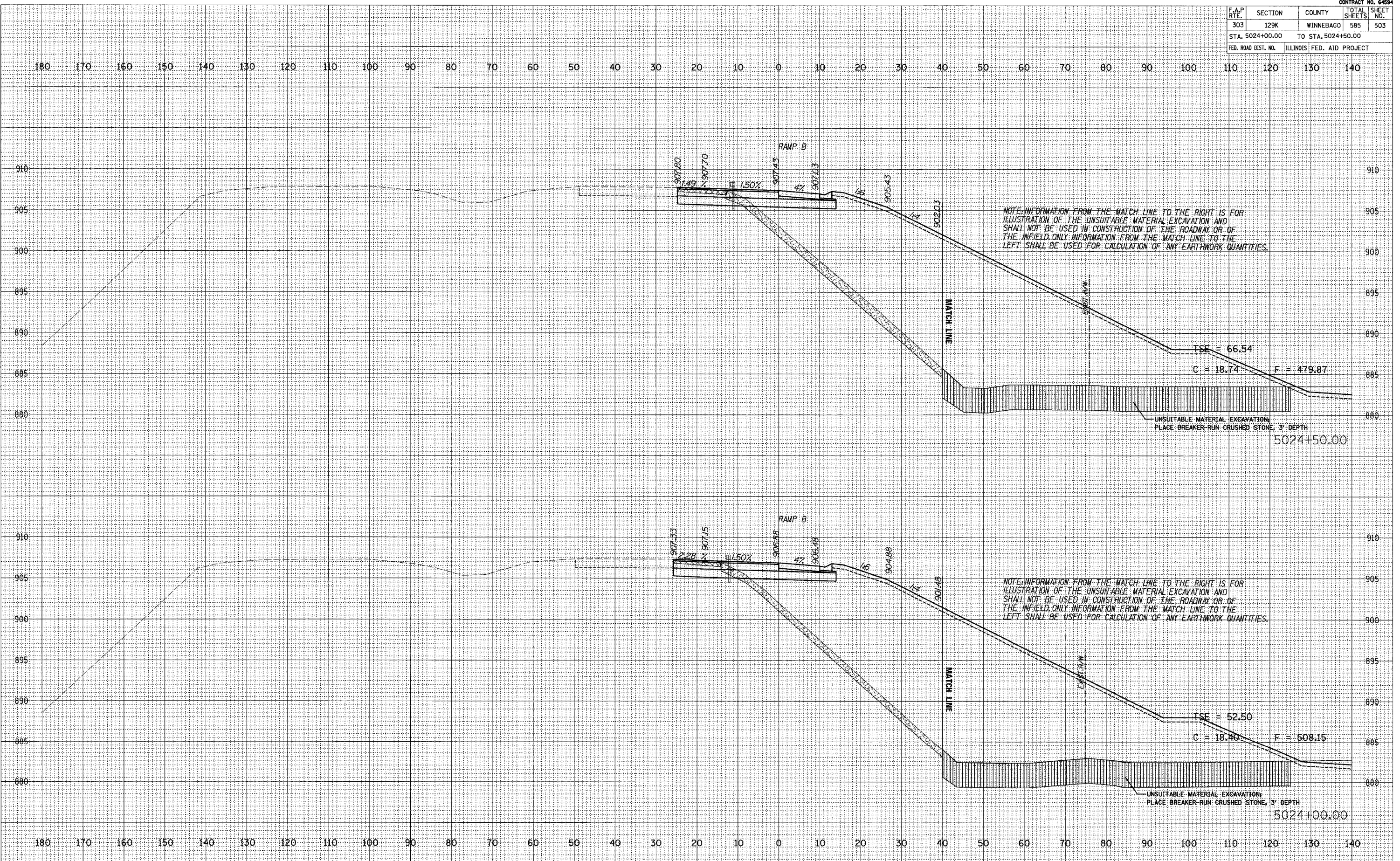
DATE _____
 BY _____
 SURVEYED _____
 PLOTTED _____
 CHECKED _____
 DATE _____
 NO. _____



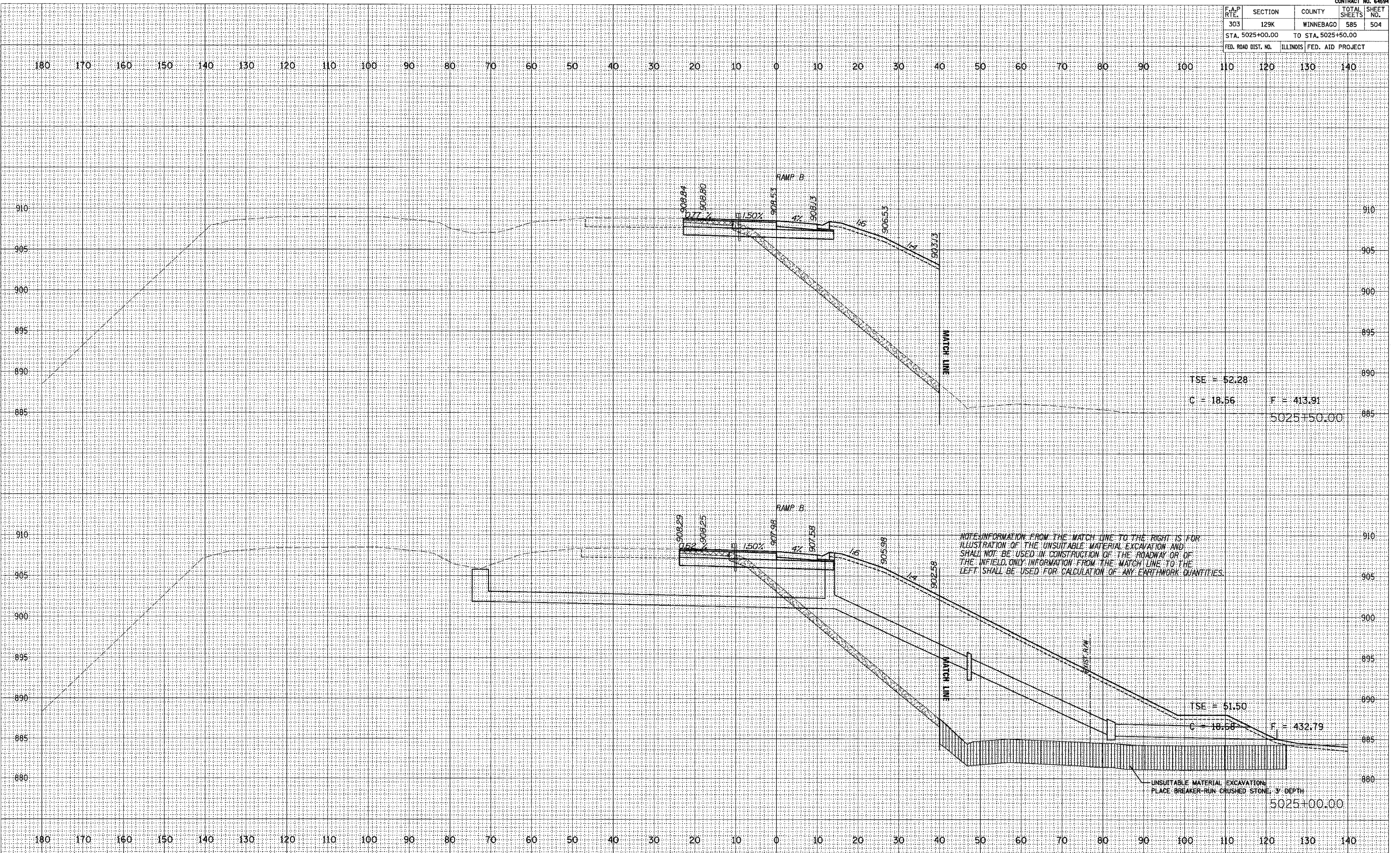
F.A.P. RTE.	SECTION	COUNTY	TOTAL SHEETS	SHEET NO.
303	129K	WINNEBAGO	585	503
STA. 5024+00.00		TO STA. 5024+50.00		
FED. ROAD DIST. NO.	ILLINOIS	FED. AID PROJECT		

DATE	
BY	
SURVEYED	
NOTED	
PLANNED	
AREAS CHECKED	
NO.	

DATE	
BY	
SURVEYED	
NOTED	
PLANNED	
AREAS CHECKED	
NO.	



F.A.P. RTE.	SECTION	COUNTY	TOTAL SHEETS	SHEET NO.
303	129K	WINNEBAGO	585	504
STA. 5025+00.00		TO STA. 5025+50.00		
FED. ROAD DIST. NO.	ILLINOIS	FED. AID PROJECT		



DATE _____
 BY _____
 SURVEYED _____
 FINAL SURVEY _____
 NOTE BOOK _____
 NO. _____

DATE _____
 BY _____
 SURVEYED _____
 ORIGINAL SURVEY _____
 NOTE BOOK _____
 NO. _____

F.A.P. RTE.	SECTION	COUNTY	TOTAL SHEETS	SHEET NO.
303	129K	WINNEBAGO	585	505
STA. 5025+81.91		TO STA. 5025+81.91		
FED. ROAD DIST. NO.	ILLINOIS FED. AID PROJECT			

DATE

NO.	AREAS CHECKED

NO.	NOTE BOOK

NO.	PLOTTED

NO.	DATE

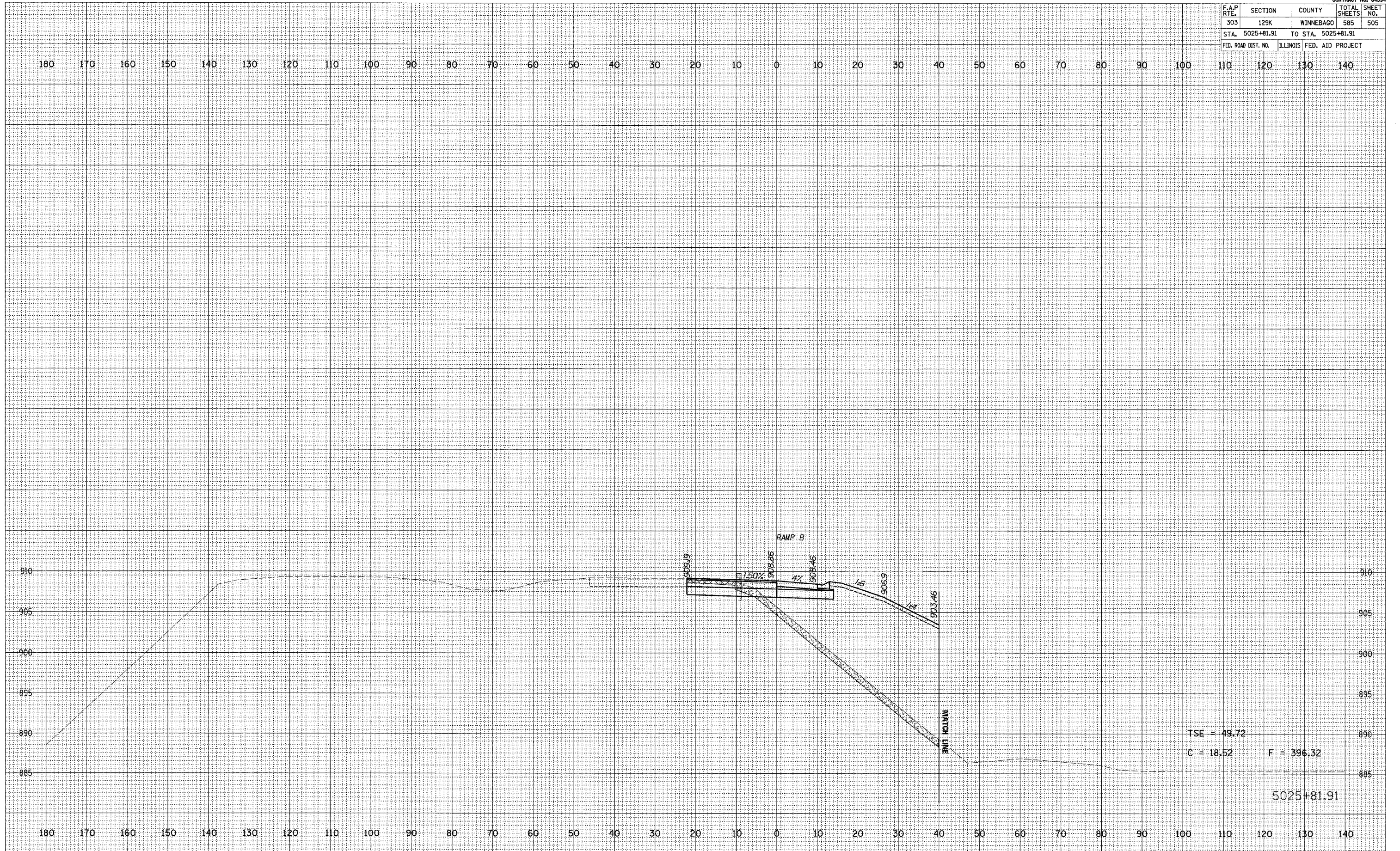
DATE

NO.	AREAS CHECKED

NO.	NOTE BOOK

NO.	PLOTTED

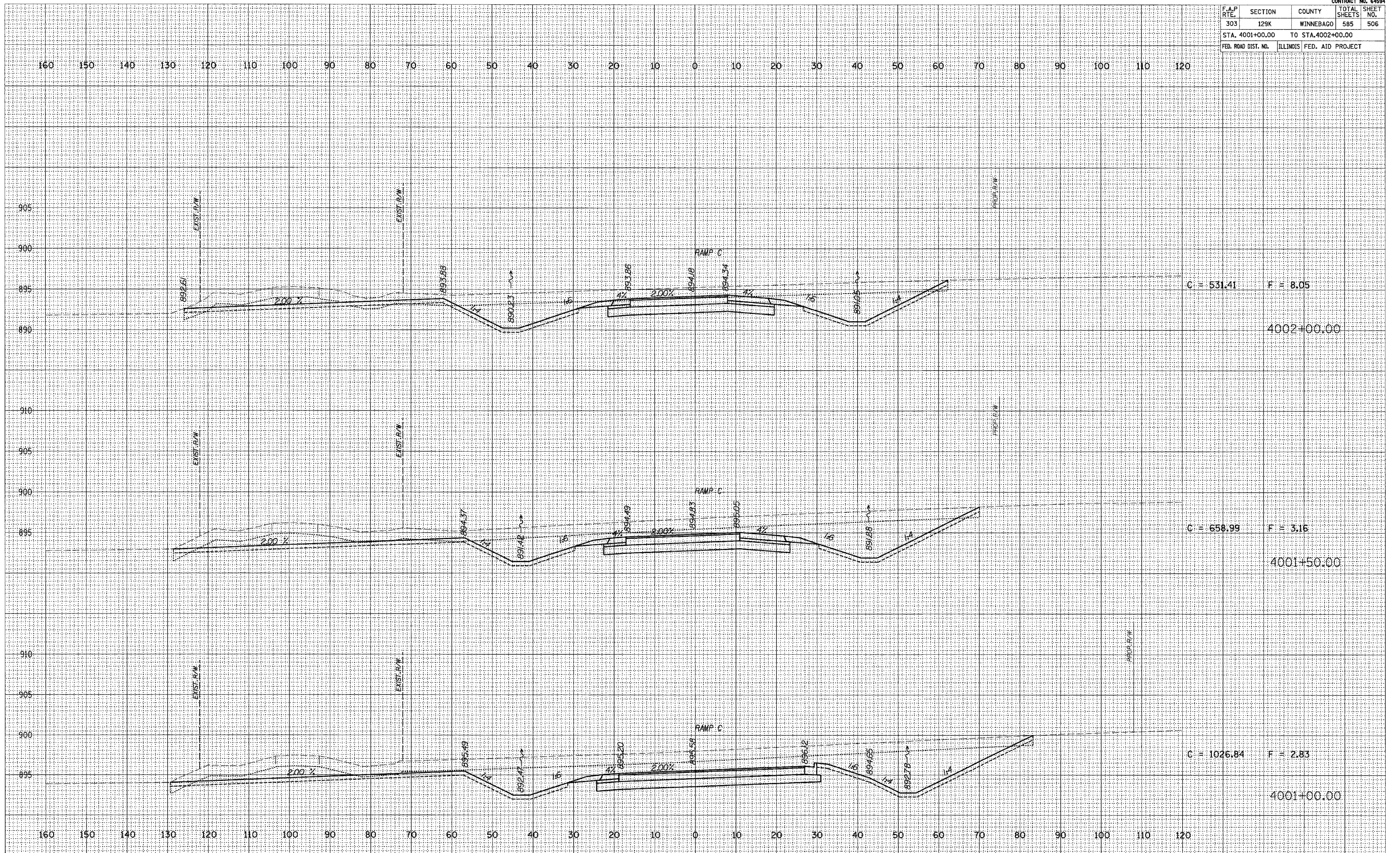
NO.	DATE



CONTRACT NO. 64594				
F.A.P. RTE.	SECTION	COUNTY	TOTAL SHEETS	SHEET NO.
303	129K	WINNEBAGO	585	506
STA. 4001+00.00		TO STA. 4002+00.00		
FED. ROAD DIST. NO.	ILLINOIS FED. AID PROJECT			

FINAL SURVEY	SURVEYED	DATE
NOTE BOOK	PLOTTED	
AREAS CHECKED	TEMPLATE	
NO.	NO.	

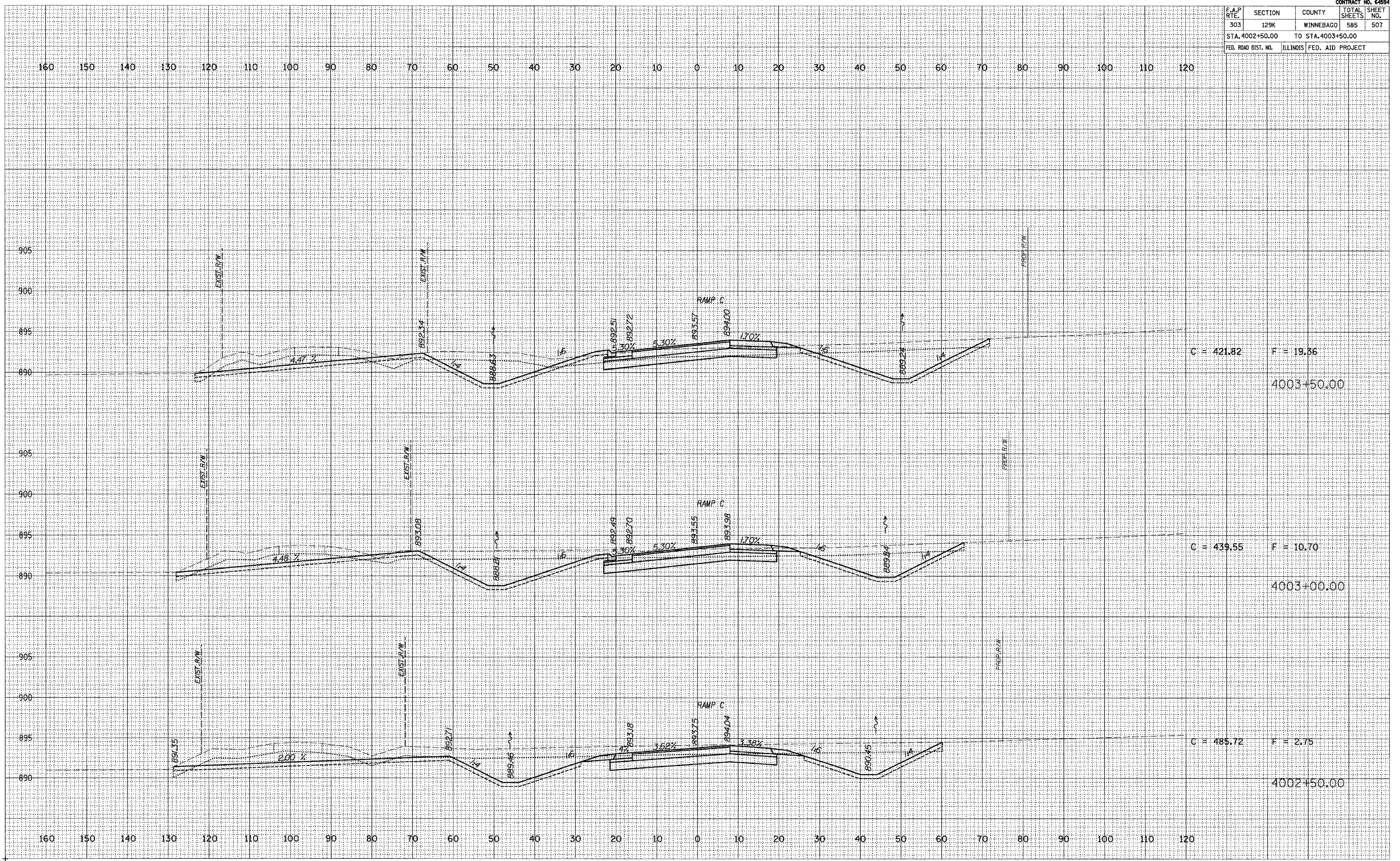
ORIGINAL SURVEY	SURVEYED	DATE
NOTE BOOK	PLOTTED	
AREAS CHECKED	TEMPLATE	
NO.	NO.	



F.A.P. RTE.	SECTION	COUNTY	TOTAL SHEETS	SHEET NO.
303	129K	WINNEBAGO	585	507
STA. 4002+50.00		TO STA. 4003+50.00		
FED. ROAD DIST. NO.	ILLINOIS	FED. AID PROJECT		

DATE: _____
 FINL SURVEY PLOTTED _____
 NOTE BOOK _____
 AREAS CHECKED _____
 NO. _____

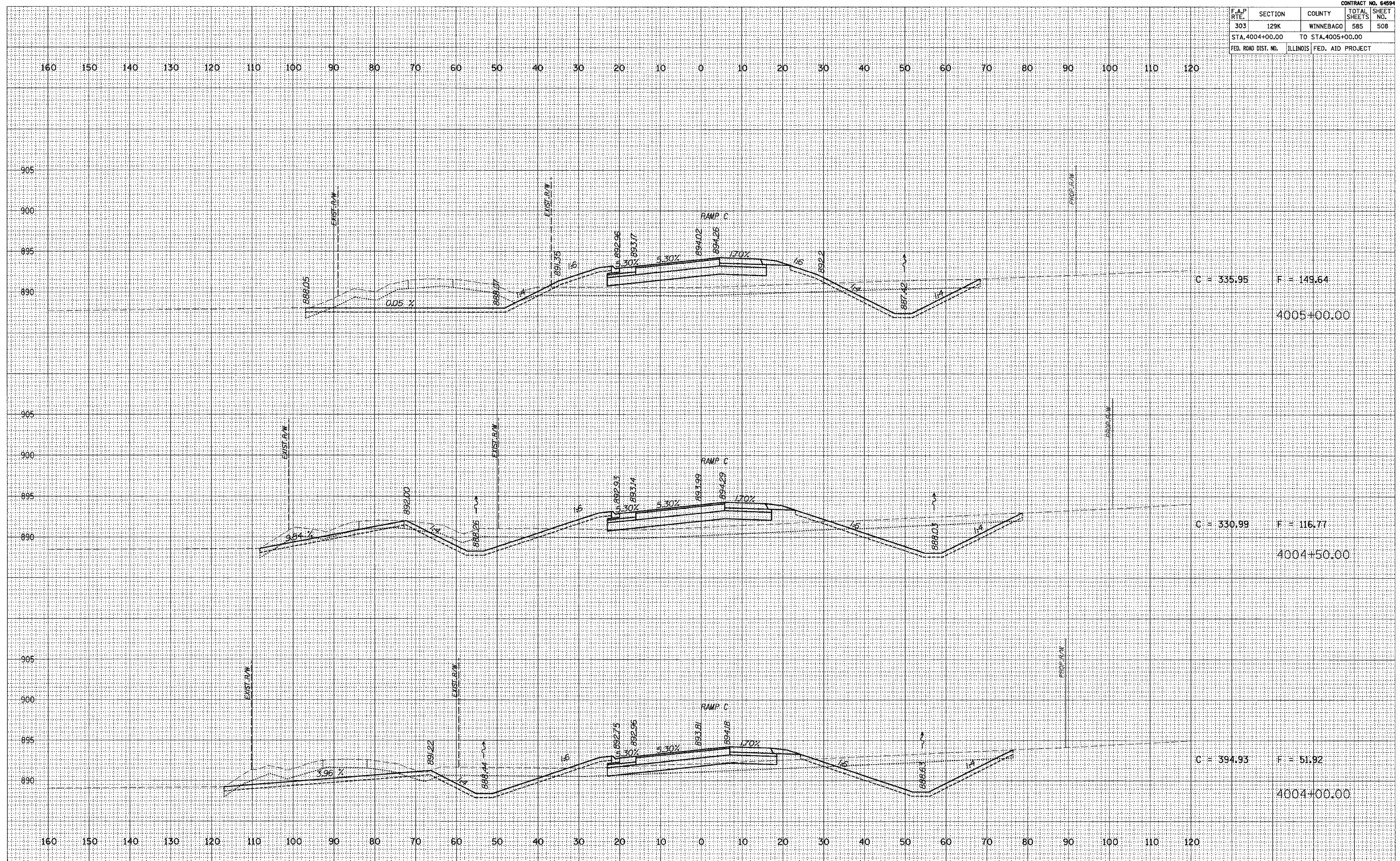
DATE: _____
 ORIGINAL SURVEY PLOTTED _____
 NOTE BOOK _____
 AREAS CHECKED _____
 NO. _____



F.A.P. RTE.	SECTION	COUNTY	TOTAL SHEETS	SHEET NO.
303	129K	WINNEBAGO	585	508
STA. 4004+00.00		TO STA. 4005+00.00		
FED. ROAD DIST. NO.	ILLINOIS		FED. AID PROJECT	

FINAL SURVEY
 SURVEYED
 TEMPLATE
 NOTE BOOK
 AREAS CHECKED
 NO.

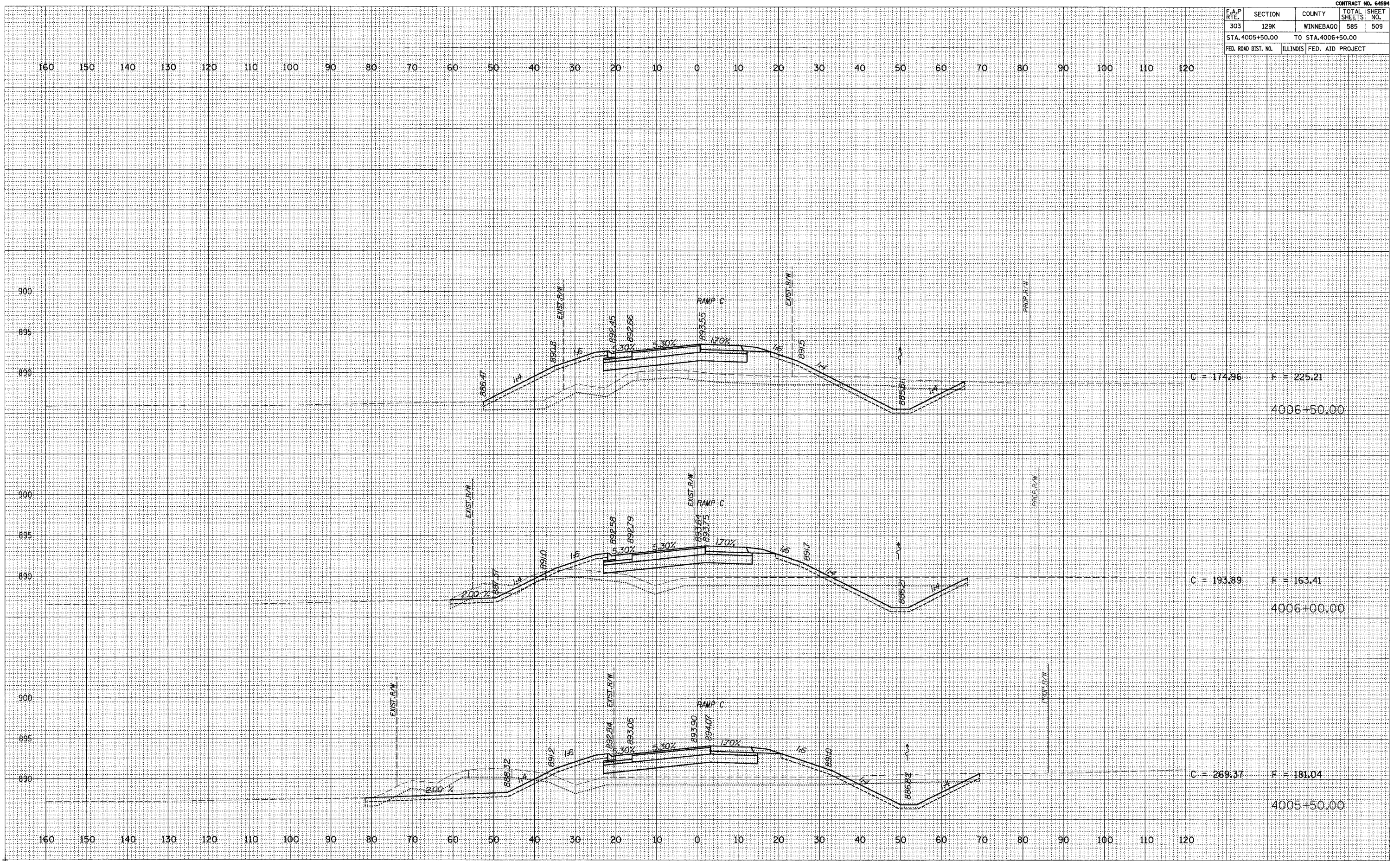
ORIGINAL SURVEY
 SURVEYED
 TEMPLATE
 NOTE BOOK
 AREAS CHECKED
 NO.



F.A.P. RTE.	SECTION	COUNTY	TOTAL SHEETS	SHEET NO.
303	129K	WINNEBAGO	585	509
STA. 4005+50.00		TO STA. 4006+50.00		
FED. ROAD DIST. NO.	ILLINOIS	FED. AID PROJECT		

FINAL SURVEY PLOTTED TEMPLATE NOTE BOOK NO. AREAS CHECKED

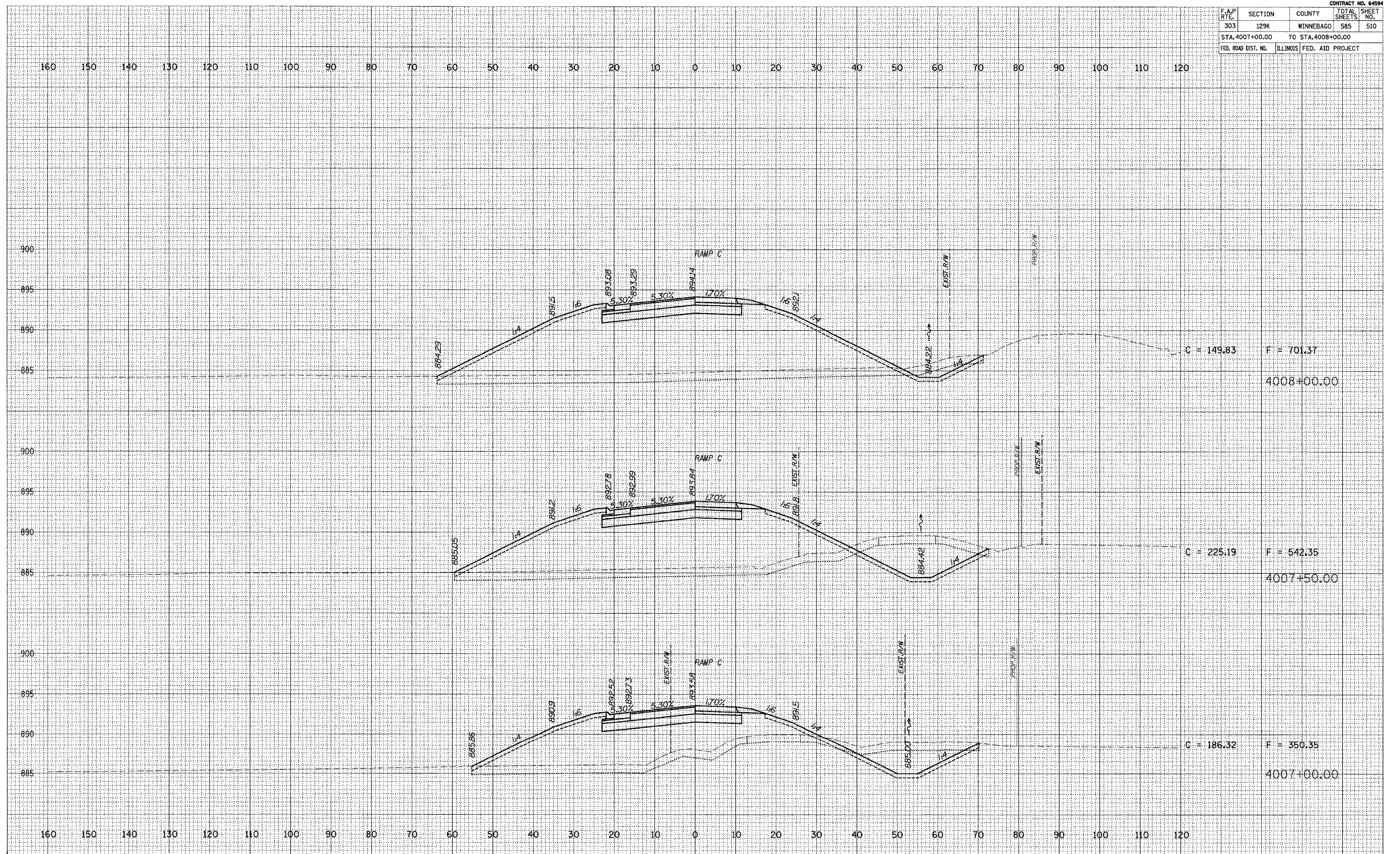
ORIGINAL SURVEY PLOTTED TEMPLATE NOTE BOOK NO. AREAS CHECKED



F.A.P. RTE.	SECTION	COUNTY	TOTAL SHEETS	SHEET NO.
303	129K	WINNEBAGO	585	510
STA. 4007+00.00		TO STA. 4008+00.00		
FED. ROAD DIST. NO.	ILLINOIS	FED. AID PROJECT		

FINAL SURVEY
 SURVEYED
 TEMPLATE
 NOTE BOOK
 AREAS CHECKED

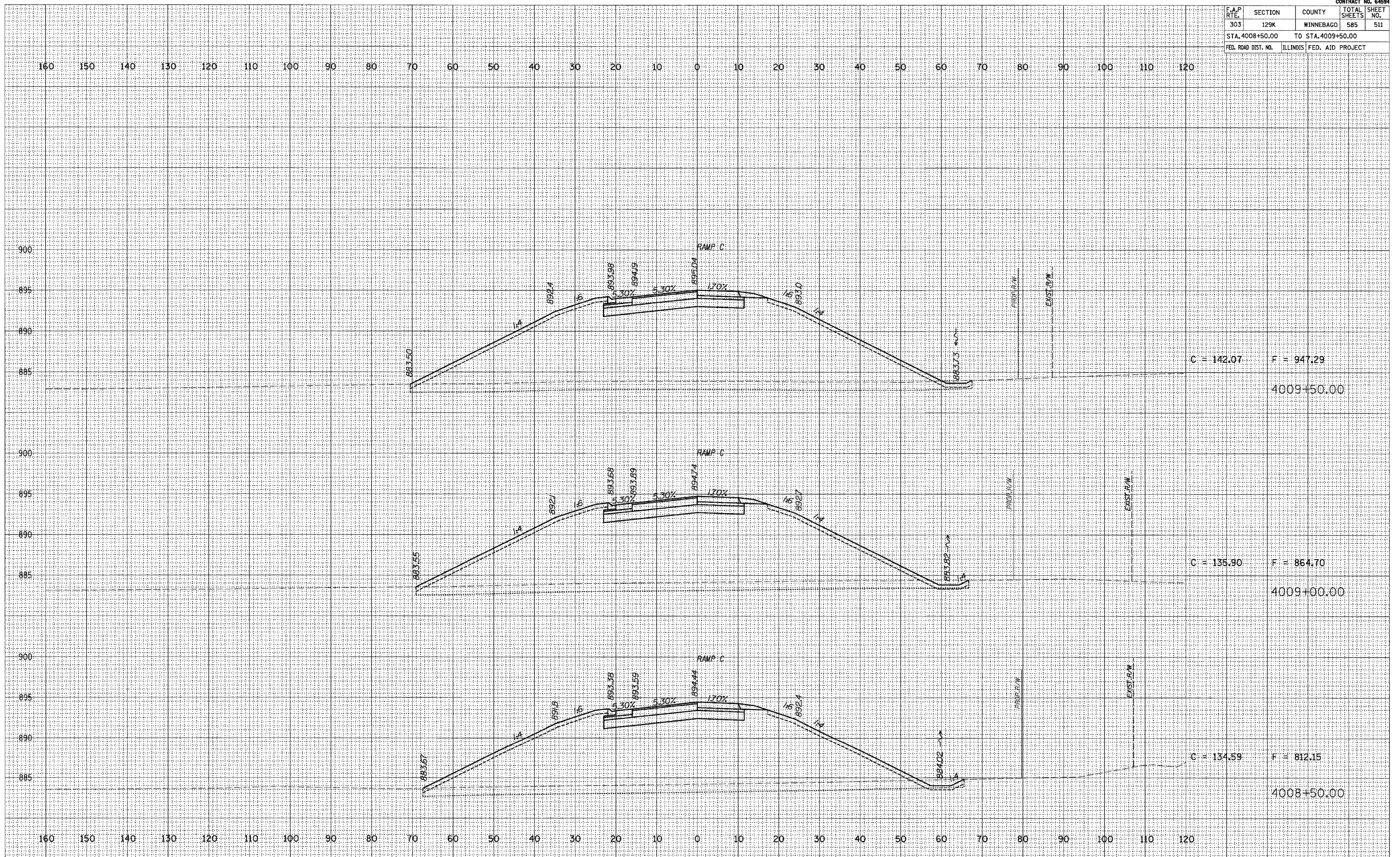
ORIGINAL SURVEY
 SURVEYED
 TEMPLATE
 NOTE BOOK
 AREAS CHECKED



F.A.P. RTE.	SECTION	COUNTY	TOTAL SHEETS	SHEET NO.
303	129K	WINNEBAGO	585	511
STA. 4008+50.00		TO STA. 4009+50.00		
FED. ROAD DIST. NO.	ILLINOIS	FED. AID PROJECT		

DATE	
NO.	
REVIEWED	
PLOTTED	
TEMPLATE	
NOTE BOOK	
AS CHECKED	

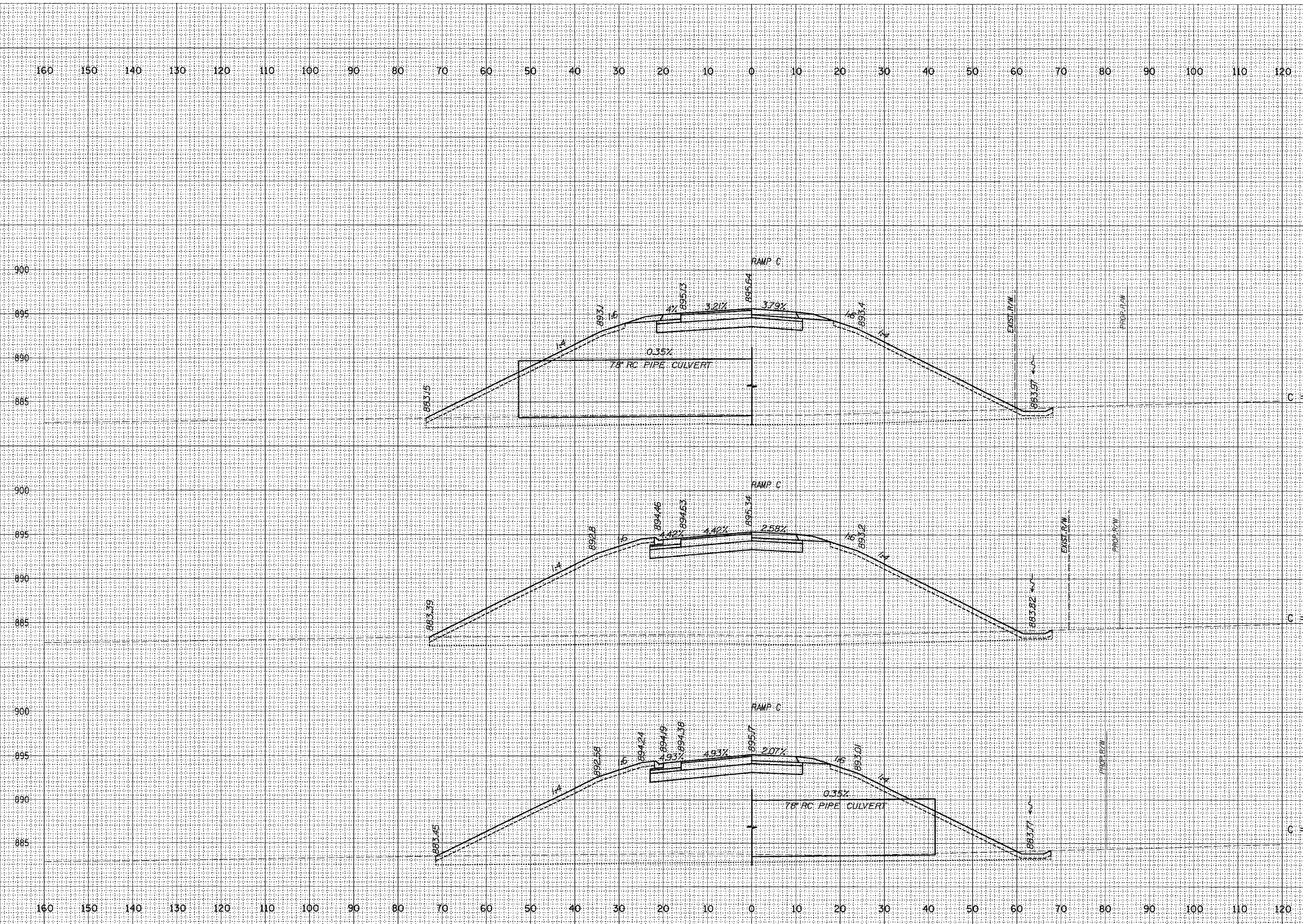
DATE	
NO.	
REVIEWED	
PLOTTED	
TEMPLATE	
NOTE BOOK	
AS CHECKED	



F.A.P. RTE.	SECTION	COUNTY	TOTAL SHEETS	SHEET NO.
303	129K	WINNEBAGO	585	512
STA. 4009+70.94		TO STA. 4010+50.00		
FED. ROAD DIST. NO.		ILLINOIS FED. AID PROJECT		

DATE: _____
 SURVEYED _____
 FINAL SURVEY _____
 NOTE BOOK _____
 AREAS CHECKED _____
 NO. _____

DATE: _____
 SURVEYED _____
 ORIGINAL SURVEY _____
 NOTE BOOK _____
 AREAS CHECKED _____
 NO. _____



C = 156.03 F = 1051.15
 4010+50.00

C = 141.94 F = 1003.76
 4010+00.00

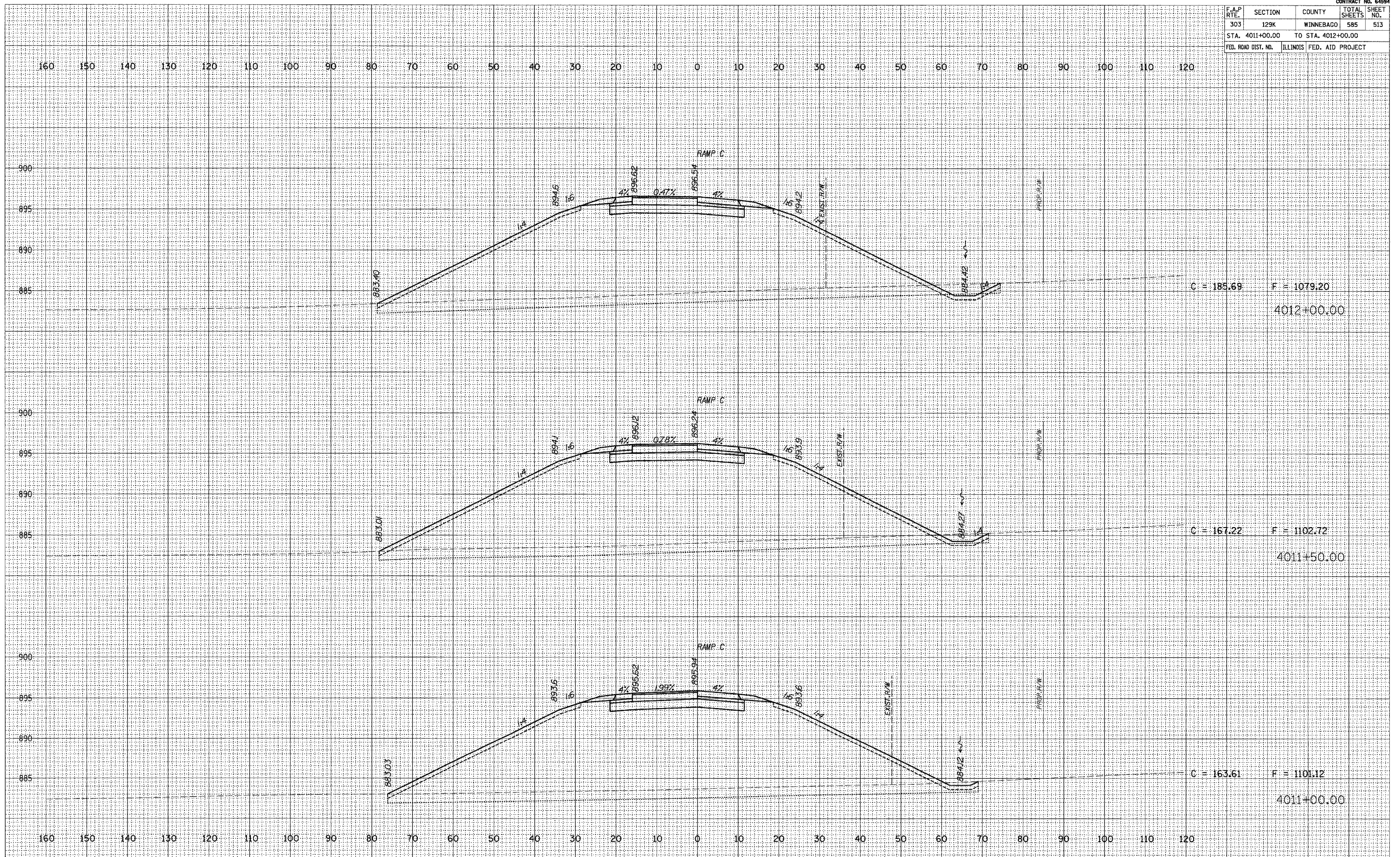
C = 129.61 F = 962.52
 4009+70.94

F.A.P. RTE.	SECTION	COUNTY	TOTAL SHEETS	SHEET NO.
303	129K	WINNEBAGO	585	513
STA. 4011+00.00		TO STA. 4012+00.00		
FED. ROAD DIST. NO.	ILLINOIS	FED. AID PROJECT		

DATE: _____
 DRAWN BY: _____
 CHECKED BY: _____
 NO. _____

DATE: _____
 DRAWN BY: _____
 CHECKED BY: _____
 NO. _____

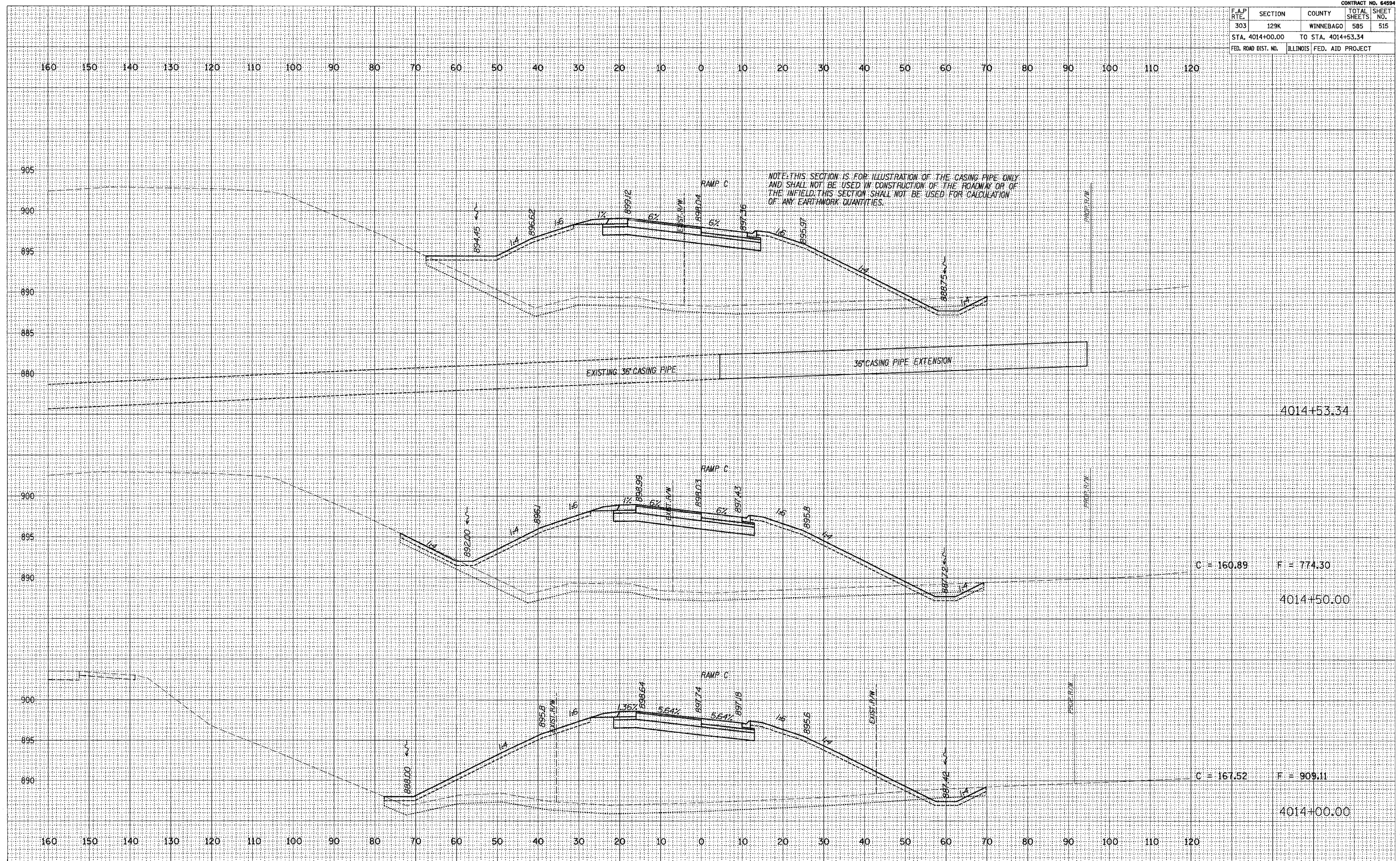
DATE: _____
 DRAWN BY: _____
 CHECKED BY: _____
 NO. _____



CONTRACT NO. 64594				
F.A.P. RTE.	SECTION	COUNTY	TOTAL SHEETS	SHEET NO.
303	129K	WINNEBAGO	585	515
STA. 4014+00.00		TO STA. 4014+53.34		
FED. ROAD DIST. NO.	ILLINOIS FED. AID PROJECT			

FINAL SURVEY	SURVEYED	DATE
NOTE BOOK	NO.	
AREAS CHECKED		

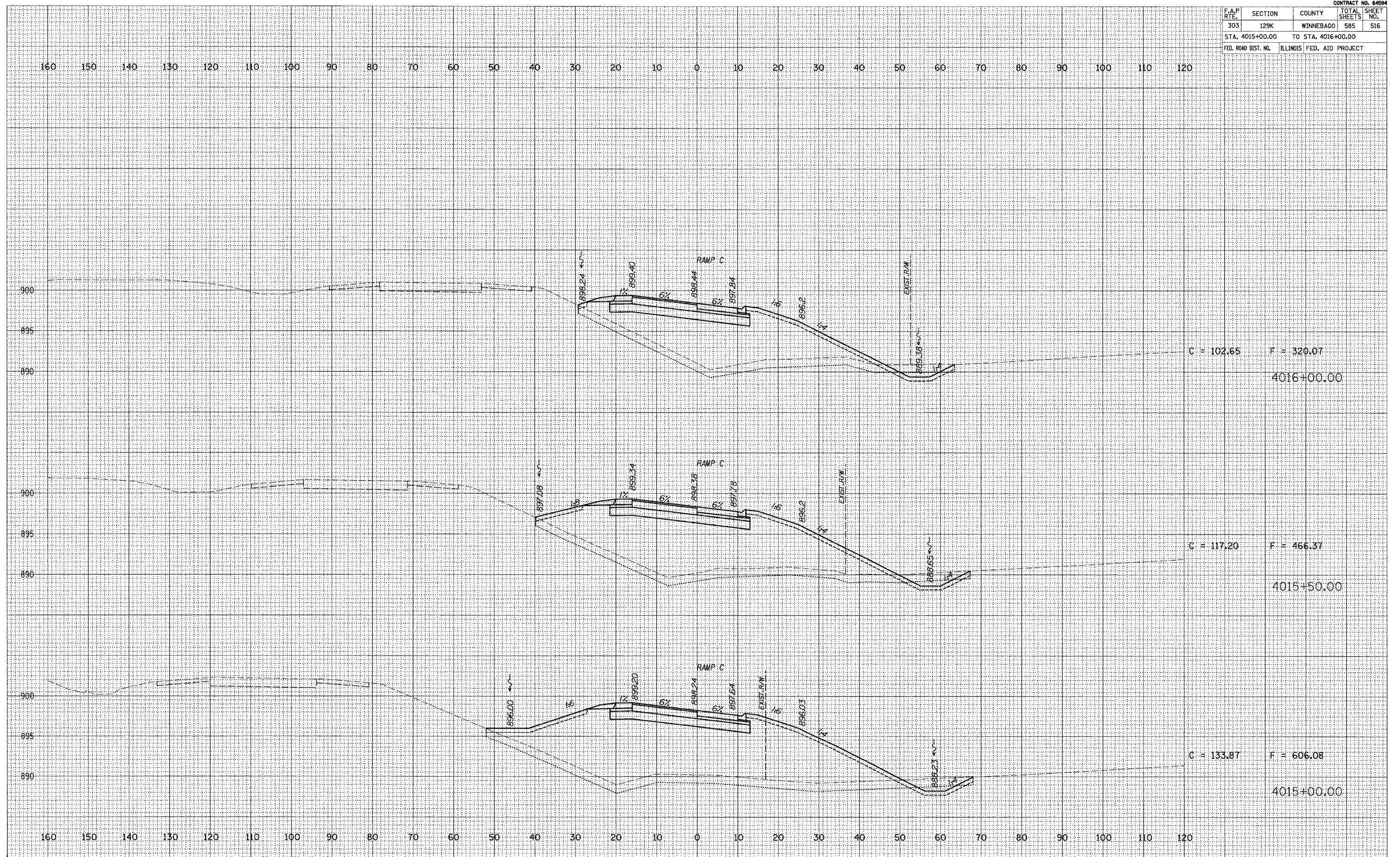
ORIGINAL SURVEY	SURVEYED	DATE
NOTE BOOK	NO.	
AREAS CHECKED		



F.A.P. RTE.	SECTION	COUNTY	TOTAL SHEETS	SHEET NO.
303	129K	WINNEBAGO	585	516
STA. 4015+00.00		TO STA. 4016+00.00		
FED. ROAD DIST. NO.		ILLINOIS FED. AID PROJECT		

DATE	
BY	
FINAL SURVEY	
TEMPLATE	
NOTE BOOK	
AREAS CHECKED	
NO.	

DATE	
BY	
ORIGINAL SURVEY	
TEMPLATE	
NOTE BOOK	
AREAS CHECKED	
NO.	



F.A.P. RTE.	SECTION	COUNTY	TOTAL SHEETS	SHEET NO.
303	129K	WINNEBAGO	585	517
STA. 4016+50.00		TO STA. 4017+50.00		
FED. ROAD DIST. NO.		ILLINOIS FED. AID PROJECT		

DATE: _____

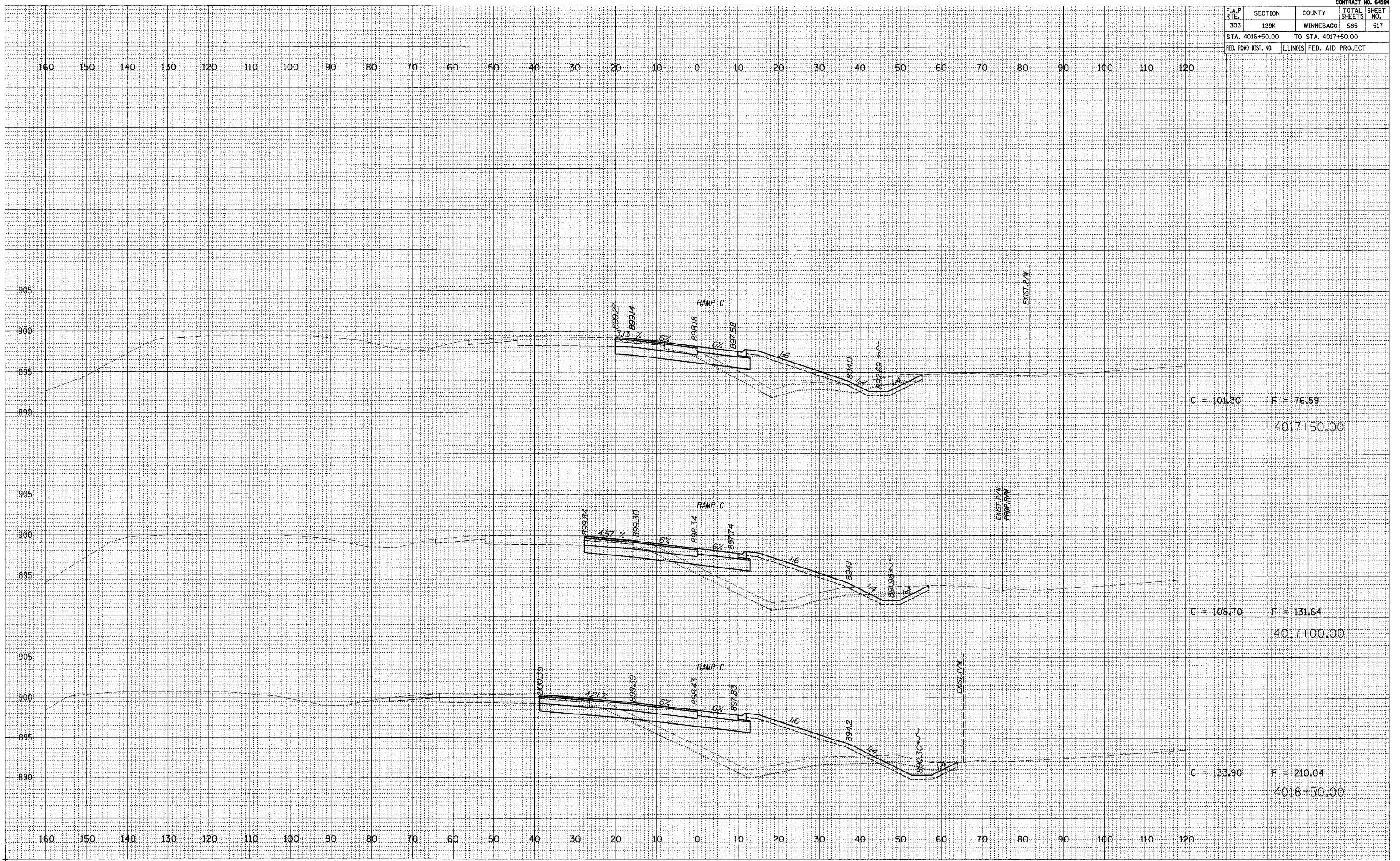
SCALE: _____

FINAL SURVEYED	PLOTTED
NOTE BOOK	TEMPLATE
NO.	NO.

DATE: _____

SCALE: _____

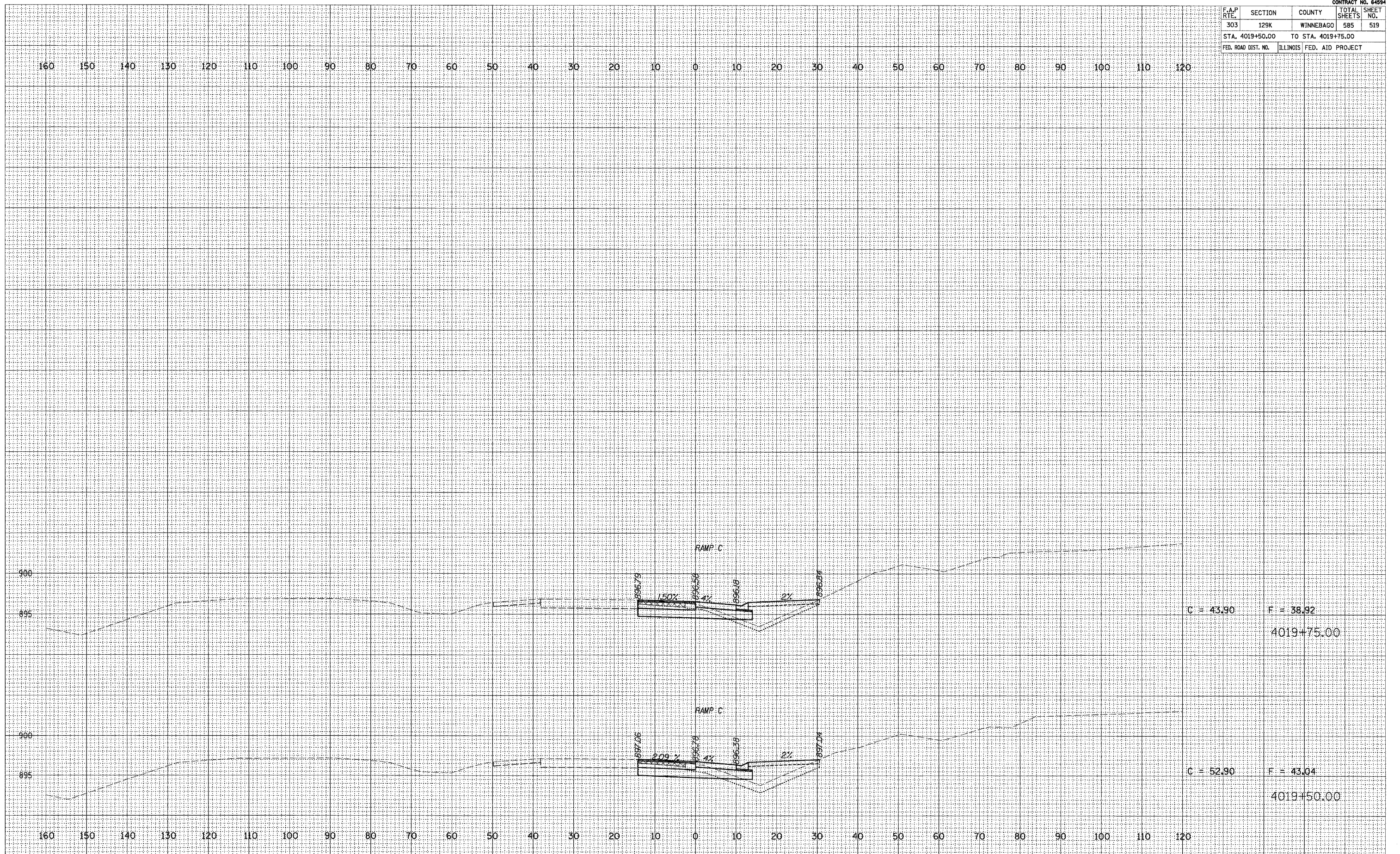
ORIGINAL SURVEYED	PLOTTED
NOTE BOOK	TEMPLATE
NO.	NO.



F.A.P. RTE.	SECTION	COUNTY	TOTAL SHEETS	SHEET NO.
303	129K	WINNEBAGO	585	519
STA. 4019+50.00		TO STA. 4019+75.00		
FED. ROAD DIST. NO.	ILLINOIS FED. AID PROJECT			

NO.	AREAS CHECKED	TEMPLATE	PLOTTED	SURVEYED

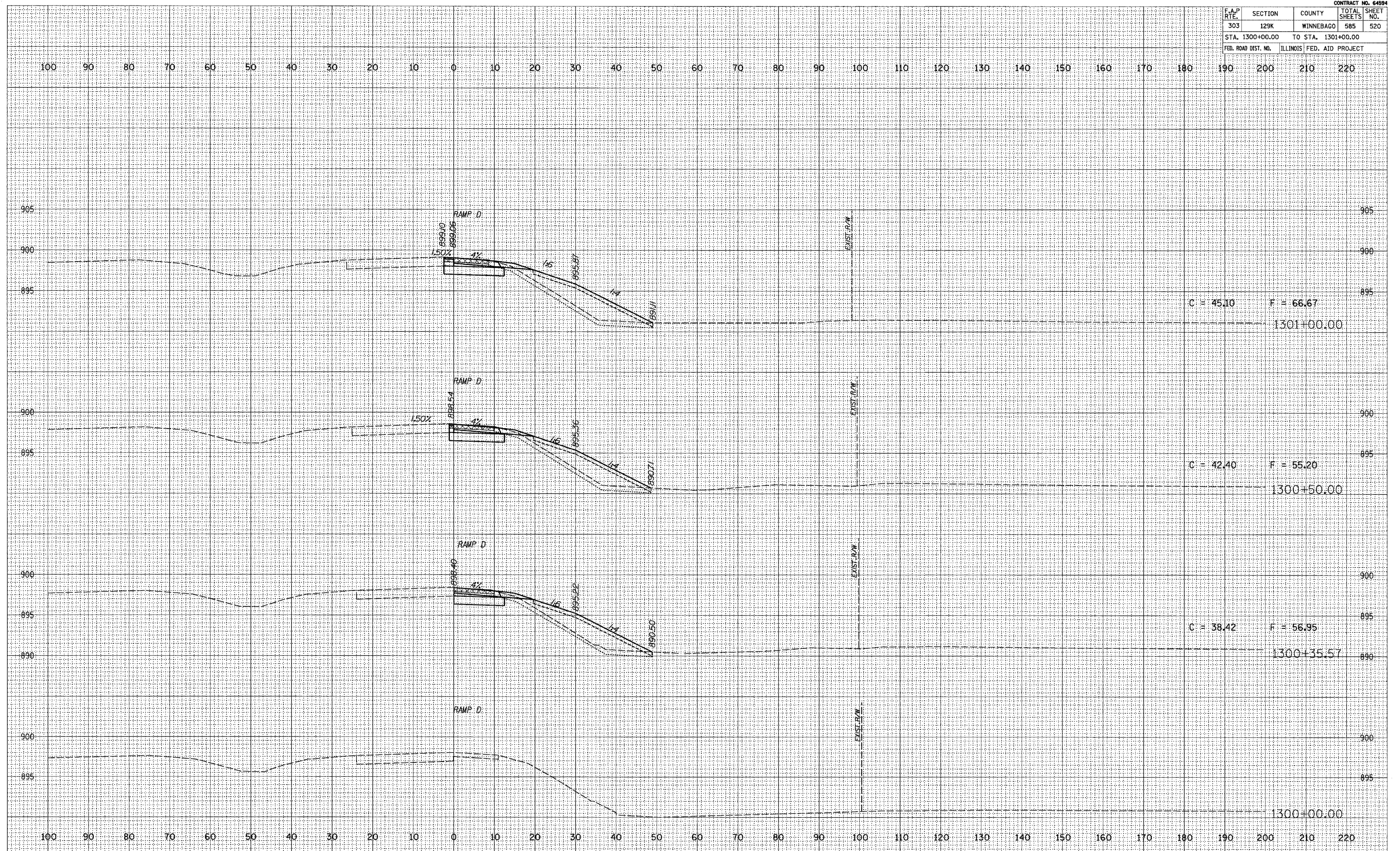
NO.	AREAS CHECKED	TEMPLATE	PLOTTED	SURVEYED



F.A.P. RTE.	SECTION	COUNTY	TOTAL SHEETS	SHEET NO.
303	129K	WINNEBAGO	585	520
STA. 1300+00.00		TO STA. 1301+00.00		
FED. ROAD DIST. NO.		ILLINOIS FED. AID PROJECT		

FINAL SURVEY
 SURVEYED
 TEMPLATE
 NOTE BOOK
 AREAS CHECKED

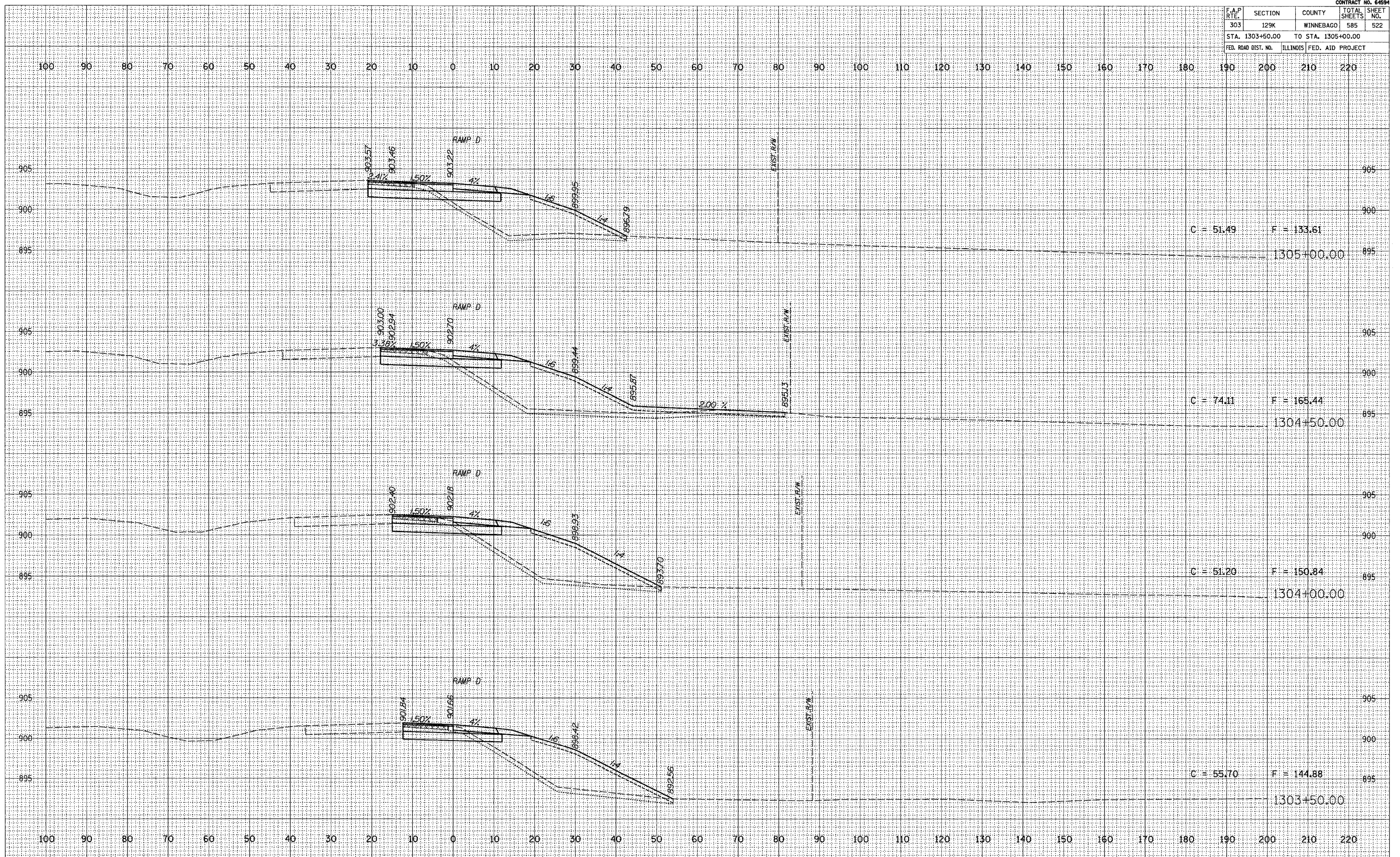
ORIGINAL SURVEY
 SURVEYED
 TEMPLATE
 NOTE BOOK
 AREAS CHECKED



F.A.P. RTE.	SECTION	COUNTY	TOTAL SHEETS	SHEET NO.
303	129K	WINNEBAGO	585	522
STA. 1303+50.00		TO STA. 1305+00.00		
FED. ROAD DIST. NO.	ILLINOIS	FED. AID PROJECT		

DATE	
BY	
NO.	
FINAL SURVEY	REVIEWED
NOTE BOOK	PLOTTED
AREAS CHECKED	TEMPLATE
	AREAS CHECKED

DATE	
BY	
NO.	
ORIGINAL SURVEY	REVIEWED
NOTE BOOK	PLOTTED
AREAS CHECKED	TEMPLATE
	AREAS CHECKED



F.A.P. RTE.	SECTION	COUNTY	TOTAL SHEETS	SHEET NO.
303	129K	WINNEBAGO	585	524
STA. 1307+00.00 TO STA. 1308+00.00				
FED. ROAD DIST. NO.		ILLINOIS FED. AID PROJECT		

SCALE

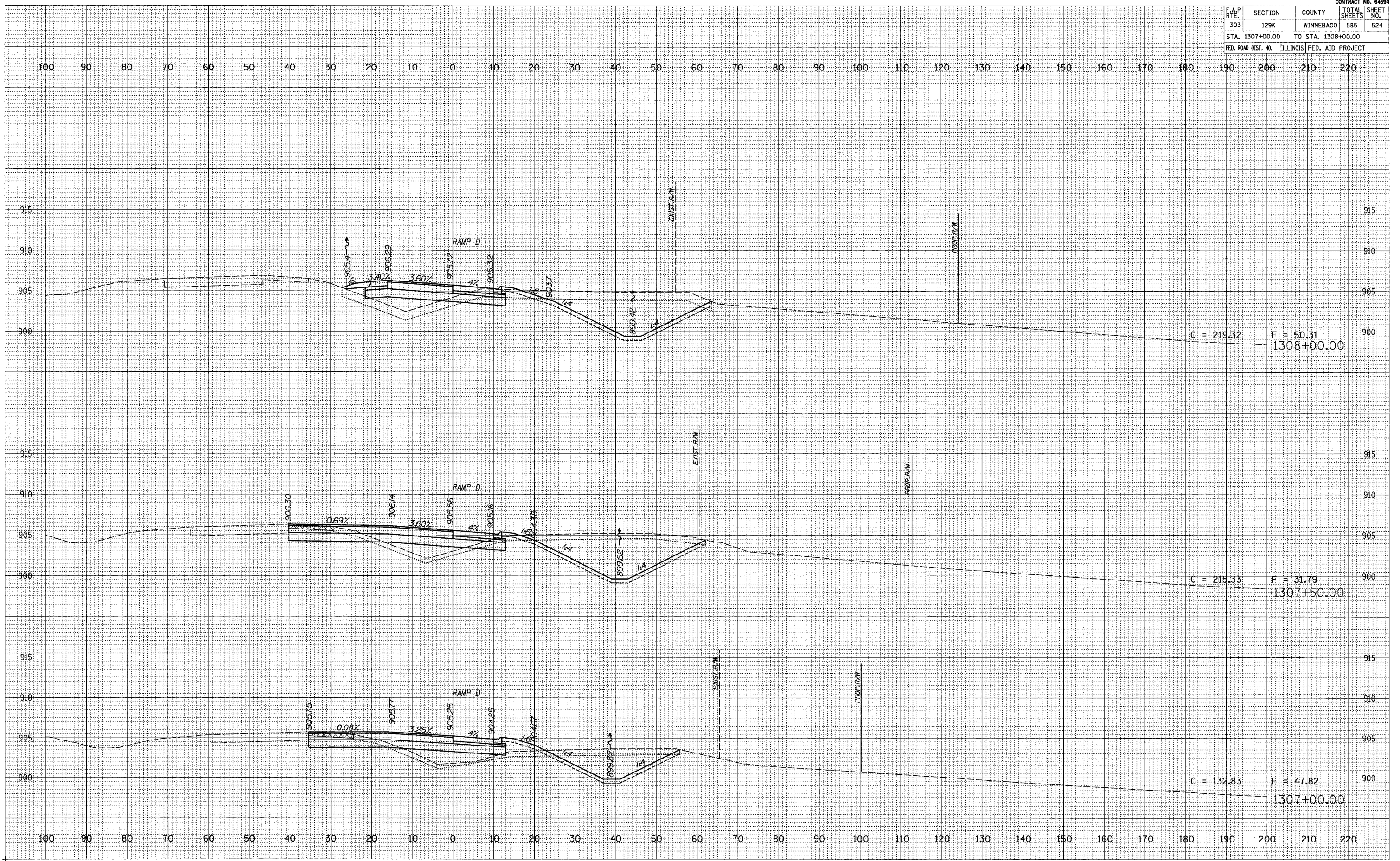
DATE	
BY	
CHECKED	
APPROVED	

FINAL SURVEY PLOTTED
NOTE BOOK TEMPLATE
AREAS CHECKED

SCALE

DATE	
BY	
CHECKED	
APPROVED	

ORIGINAL SURVEY PLOTTED
NOTE BOOK TEMPLATE
AREAS CHECKED



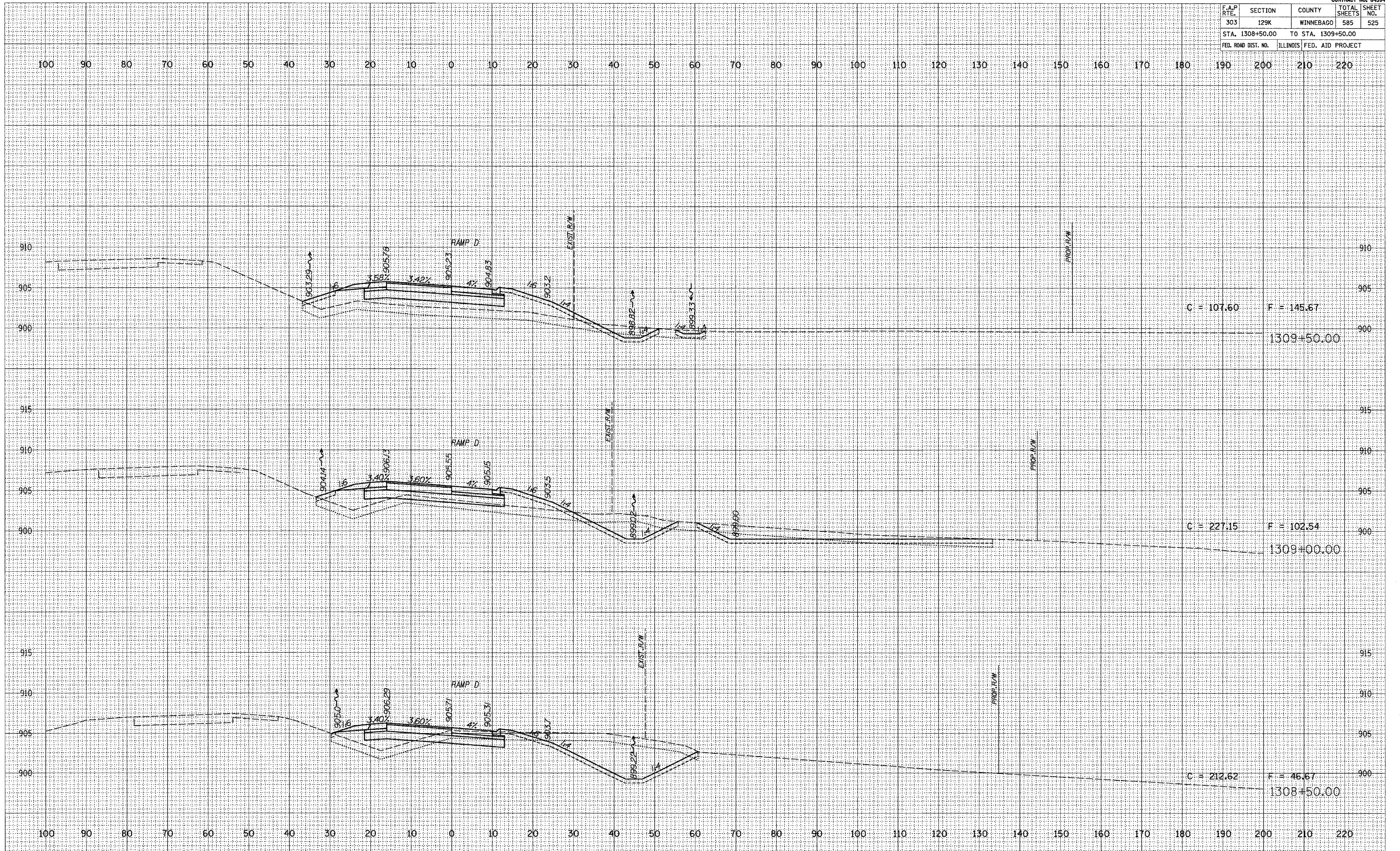
F.A.P. RTE.	SECTION	COUNTY	TOTAL SHEETS	SHEET NO.
303	129K	WINNEBAGO	585	525
STA. 1308+50.00		TO STA. 1309+50.00		
FED. ROAD DIST. NO.		ILLINOIS FED. AID PROJECT		

DATE: _____

FINAL SURVEY	SURVEYED
NOTE BOOK	PLOTTED
NO.	TEMPLATE
	AREAS CHECKED

DATE: _____

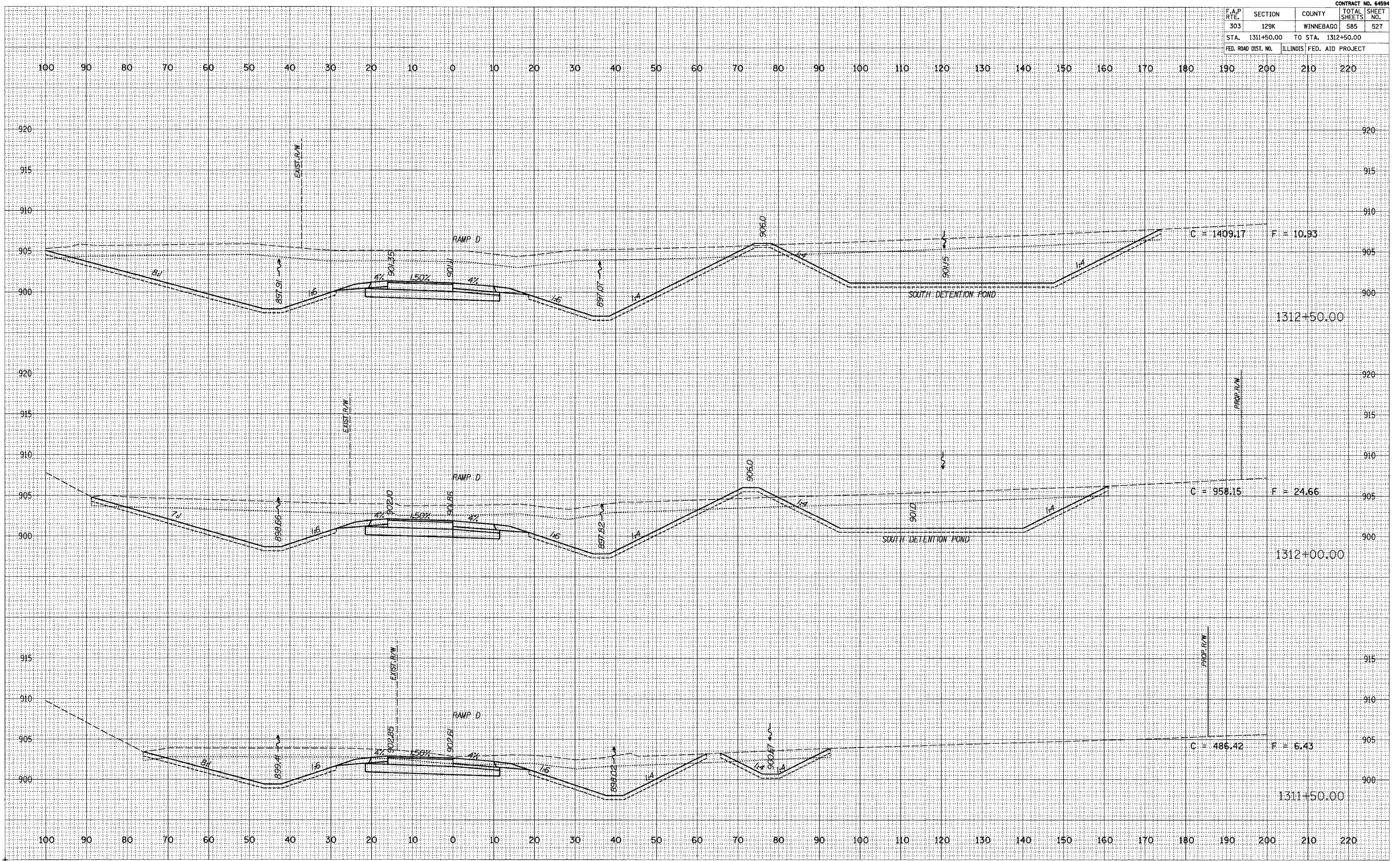
ORIGINAL SURVEY	SURVEYED
NOTE BOOK	PLOTTED
NO.	TEMPLATE
	AREAS CHECKED



F.A.P. RTE.	SECTION	COUNTY	TOTAL SHEETS	SHEET NO.
303	129K	WINNEBAGO	585	527
STA. 1311+50.00		TO STA. 1312+50.00		
FED. ROAD DIST. NO.		ILLINOIS FED. AID PROJECT		

FINAL SURVEY PLOTTED TEMPLATE NO. AS CHECKED

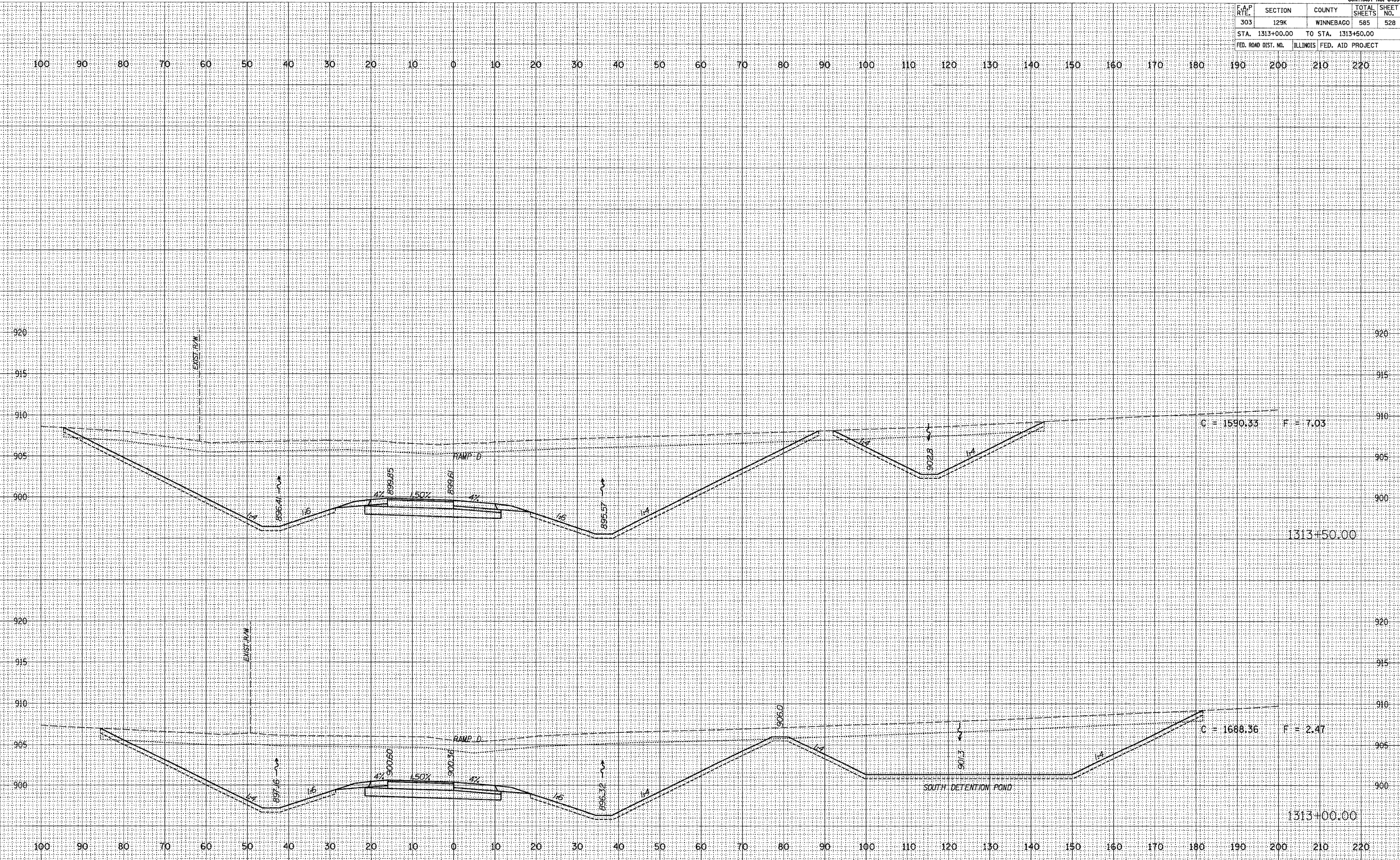
ORIGINAL SURVEY PLOTTED TEMPLATE NO. AS CHECKED



F.A.P. RTE.	SECTION	COUNTY	TOTAL SHEETS	SHEET NO.
303	129K	WINNEBAGO	585	528
STA. 1313+00.00 TO STA. 1313+50.00				
FED. ROAD DIST. NO.		ILLINOIS FED. AID PROJECT		

DATE	
BY	
NO.	
FINAL SURVEY	
NOTE BOOK	
AREAS CHECKED	

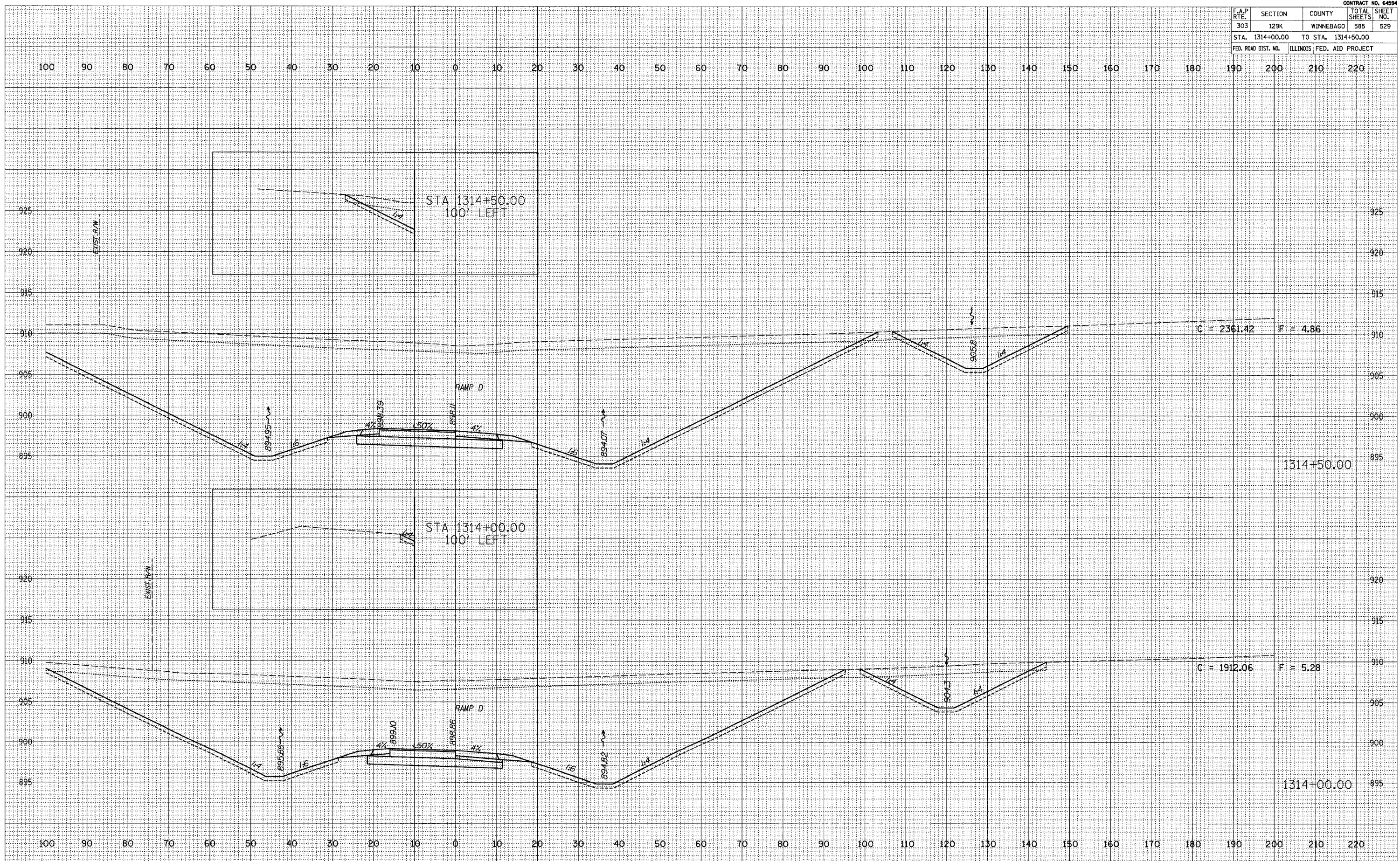
DATE	
BY	
NO.	
ORIGINAL SURVEY	
NOTE BOOK	
AREAS CHECKED	



F.A.P. RTE.	SECTION	COUNTY	TOTAL SHEETS	SHEET NO.
303	129K	WINNEBAGO	585	529
STA. 1314+00.00		TO STA. 1314+50.00		
FED. ROAD DIST. NO.		ILLINOIS FED. AID PROJECT		

DATE: _____
SCALE: _____
SURVEYED _____
PLOTTED _____
TEMP. DATE _____
NOTE BOOK _____
AREAS CHECKED _____
NO. _____

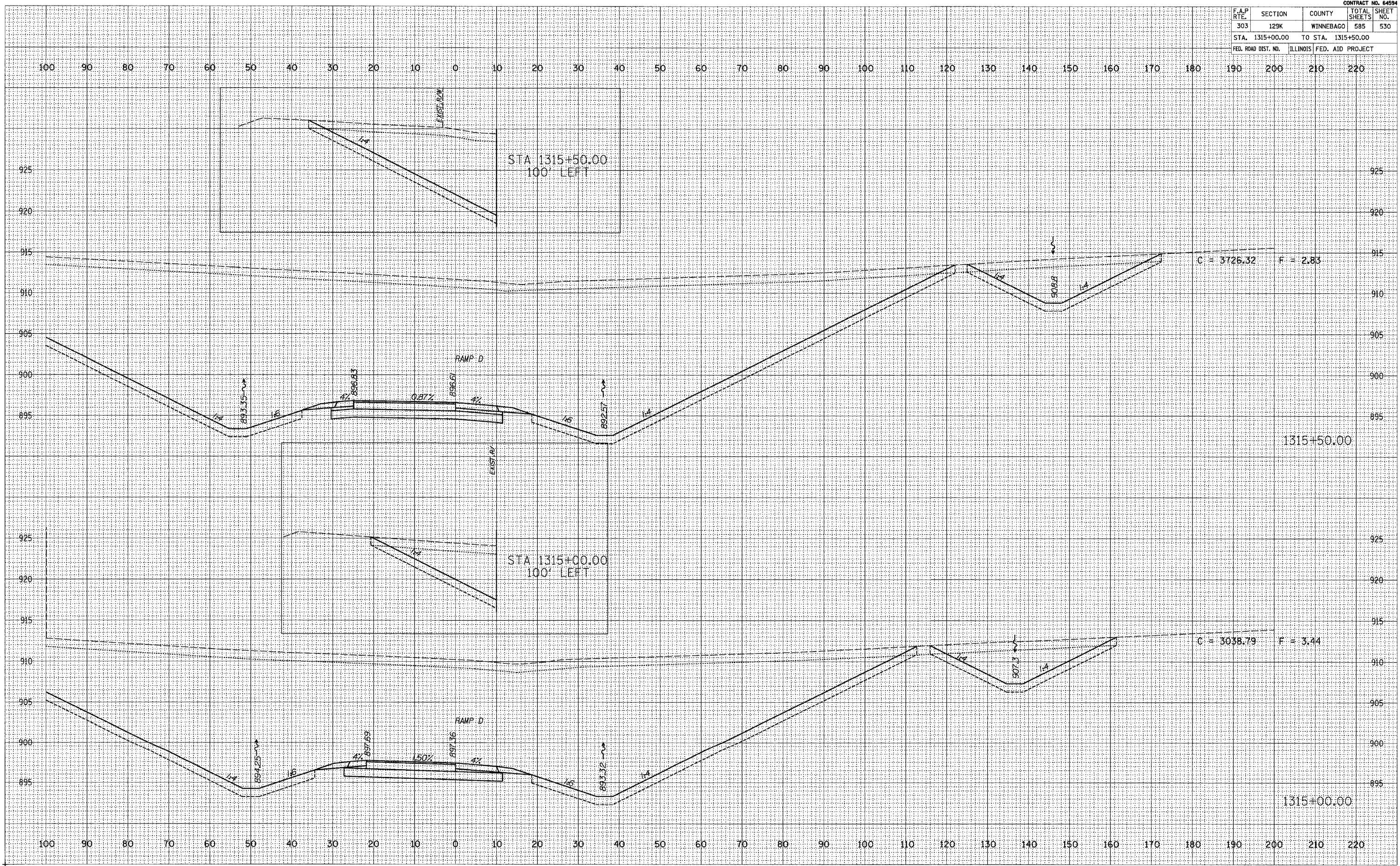
DATE: _____
SCALE: _____
SURVEYED _____
PLOTTED _____
TEMP. DATE _____
NOTE BOOK _____
AREAS CHECKED _____
NO. _____



F.A.P. RTE.	SECTION	COUNTY	TOTAL SHEETS	SHEET NO.
303	129K	WINNEBAGO	585	530
STA. 1315+00.00		TO STA. 1315+50.00		
FED. ROAD DIST. NO.		ILLINOIS FED. AID PROJECT		

FINAL SURVEY
 SURVEY PLOTTED
 NOTE BOOK TEMPLATE
 AREAS CHECKED
 NO.

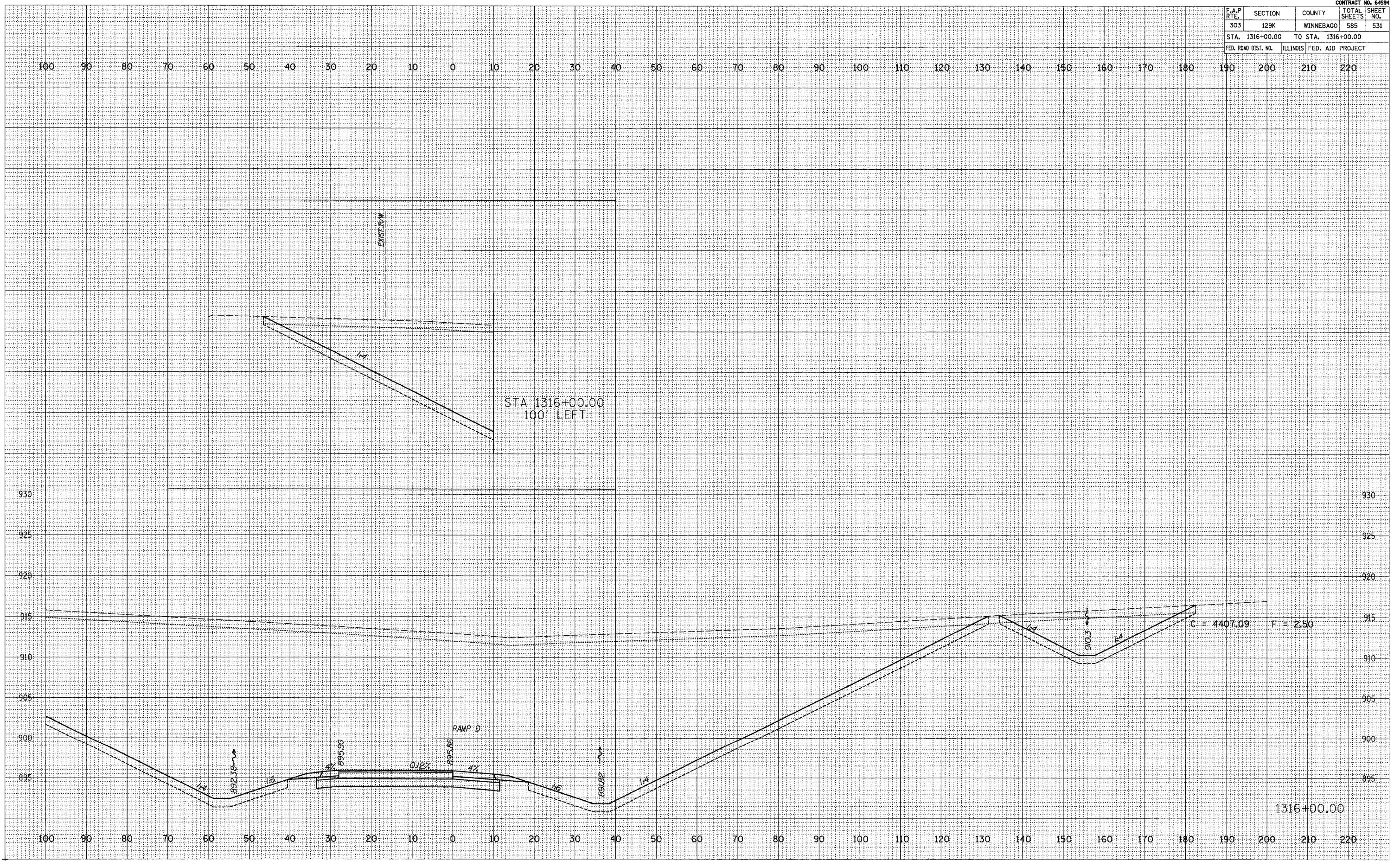
ORIGINAL SURVEY
 SURVEY PLOTTED
 NOTE BOOK TEMPLATE
 AREAS CHECKED
 NO.



F.A.P. RTE.	SECTION	COUNTY	TOTAL SHEETS	SHEET NO.
303	129K	WINNEBAGO	585	531
STA. 1316+00.00		TO STA. 1316+00.00		
FED. ROAD DIST. NO.		ILLINOIS FED. AID PROJECT		

FINAL SURVEY
NOTE BOOK NO.
SURVEYED
PLOTTED
TEMP. DATE
AREAS CHECKED

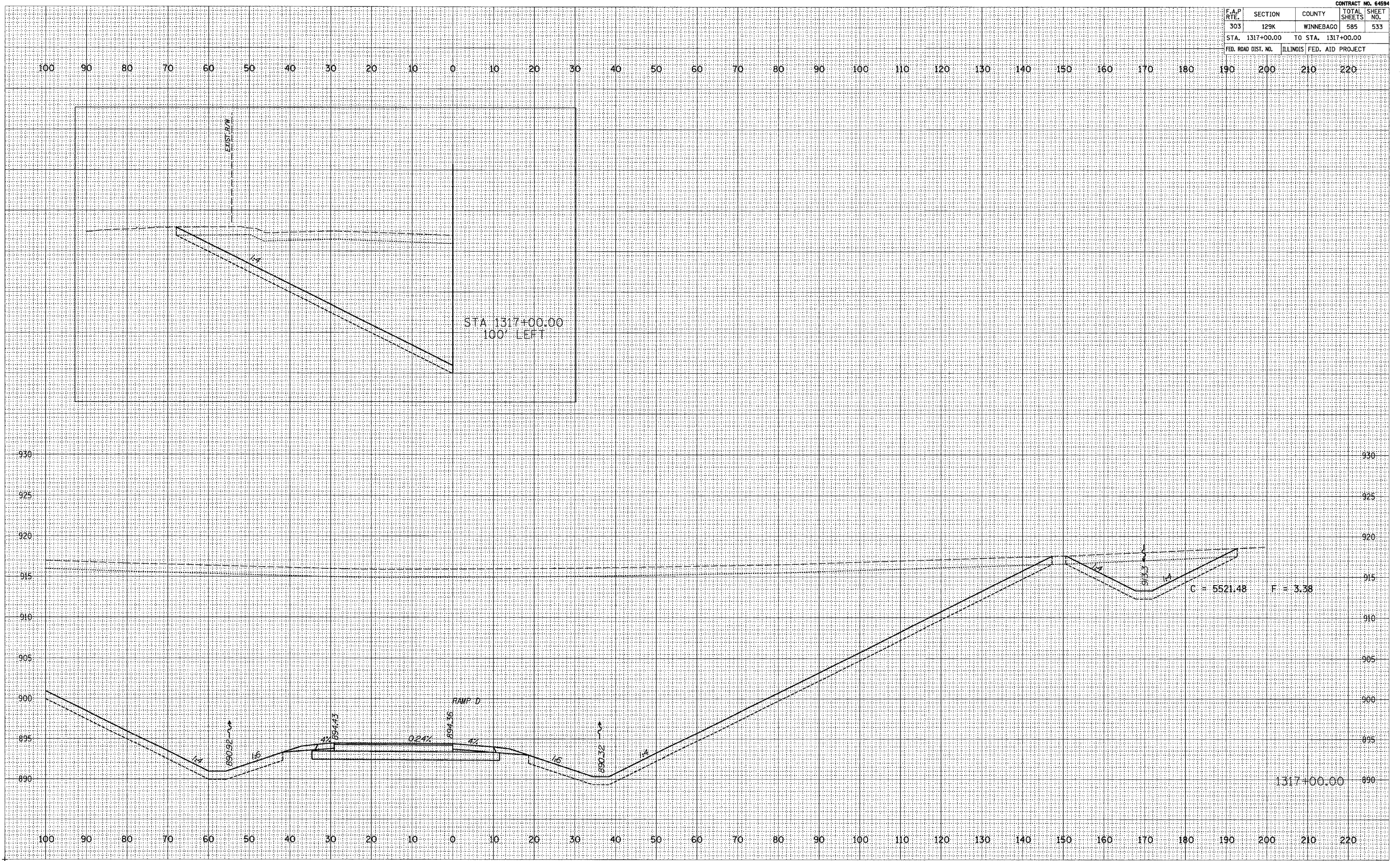
ORIGINAL SURVEY
NOTE BOOK NO.
SURVEYED
PLOTTED
TEMP. DATE
AREAS CHECKED



F.A.P. RTE.	SECTION	COUNTY	TOTAL SHEETS	SHEET NO.
303	129K	WINNEBAGO	585	533
STA. 1317+00.00		TO STA. 1317+00.00		
FED. ROAD DIST. NO.		ILLINOIS FED. AID PROJECT		

DATE: _____
 FINL. SURVEY CHECKED _____
 SURVEY PLOTTED _____
 NOTE BOOK _____
 TEMPLATE _____
 AREAS CHECKED _____
 NO. _____

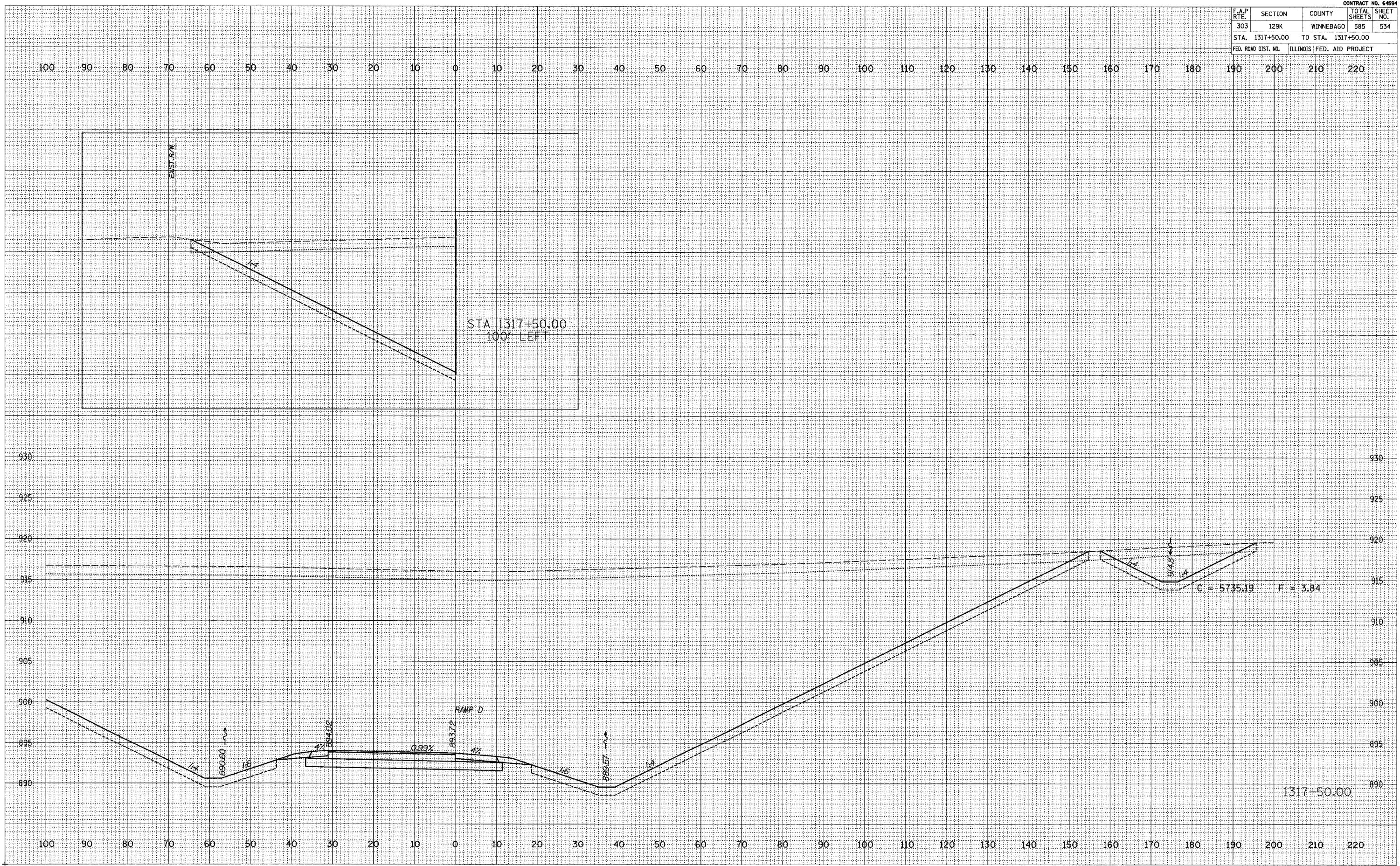
DATE: _____
 ORIGINAL SURVEY CHECKED _____
 SURVEY PLOTTED _____
 NOTE BOOK _____
 TEMPLATE _____
 AREAS CHECKED _____
 NO. _____



F.A.P. RTE.	SECTION	COUNTY	TOTAL SHEETS	SHEET NO.
303	129K	WINNEBAGO	585	534
STA. 1317+50.00		TO STA. 1317+50.00		
FED. ROAD DIST. NO.		ILLINOIS FED. AID PROJECT		

DATE: _____
SCALE: _____
SURVEYED _____
PLOTTED _____
NOTE BOOK _____
TEMPLATE _____
AS CHECKED _____
NO. _____

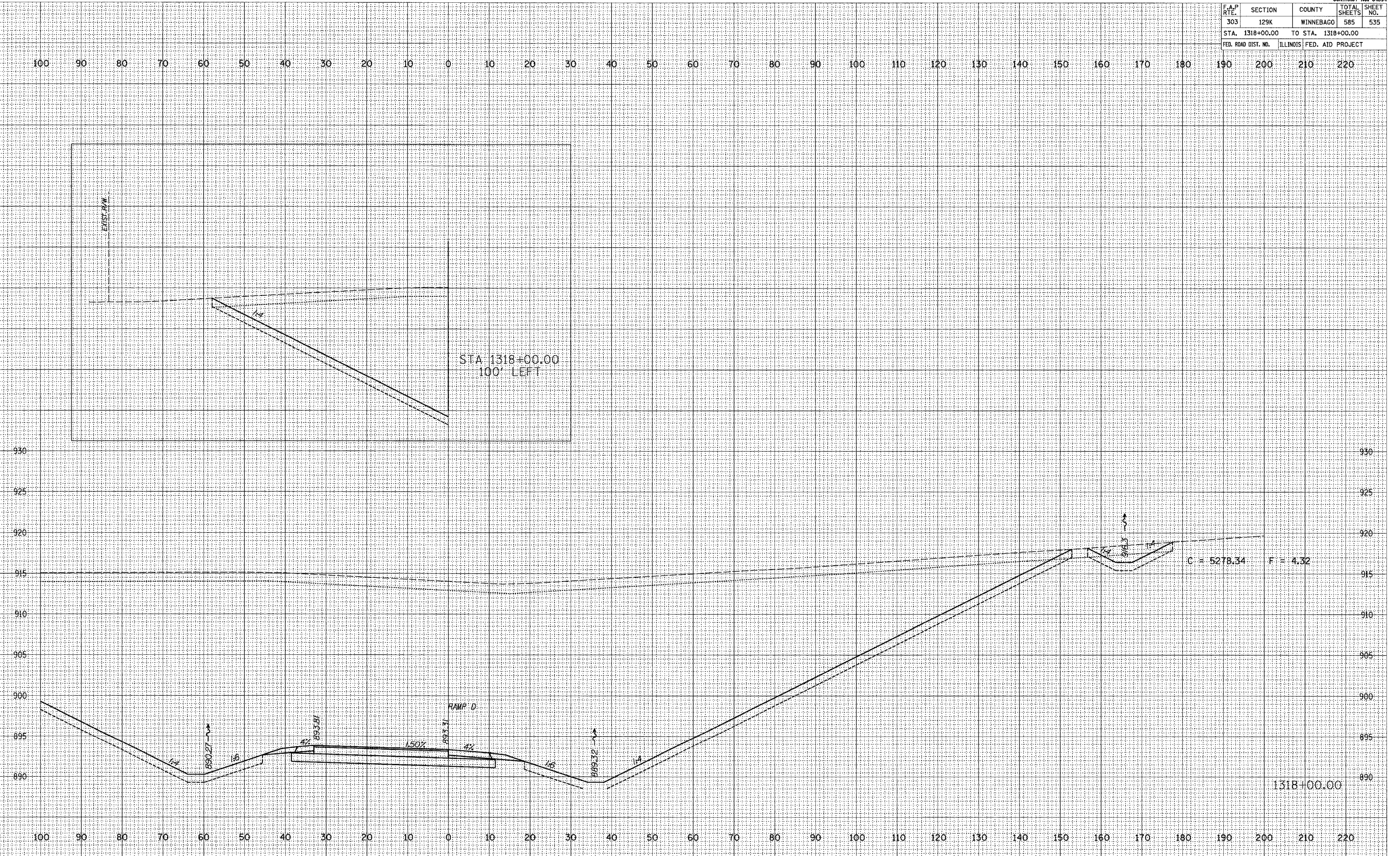
DATE: _____
SCALE: _____
SURVEYED _____
PLOTTED _____
NOTE BOOK _____
TEMPLATE _____
AS CHECKED _____
NO. _____



F.A.P. RTE.	SECTION	COUNTY	TOTAL SHEETS	SHEET NO.
303	129K	WINNEBAGO	585	535
STA. 1318+00.00 TO STA. 1318+00.00				
FED. ROAD DIST. NO. ILLINOIS FED. AID PROJECT				

DATE: _____
 UT: _____
 SURVEYED _____
 SURVEY _____
 NOTE BOOK _____
 TEMPLATE _____
 AREAS _____
 CHECKED _____

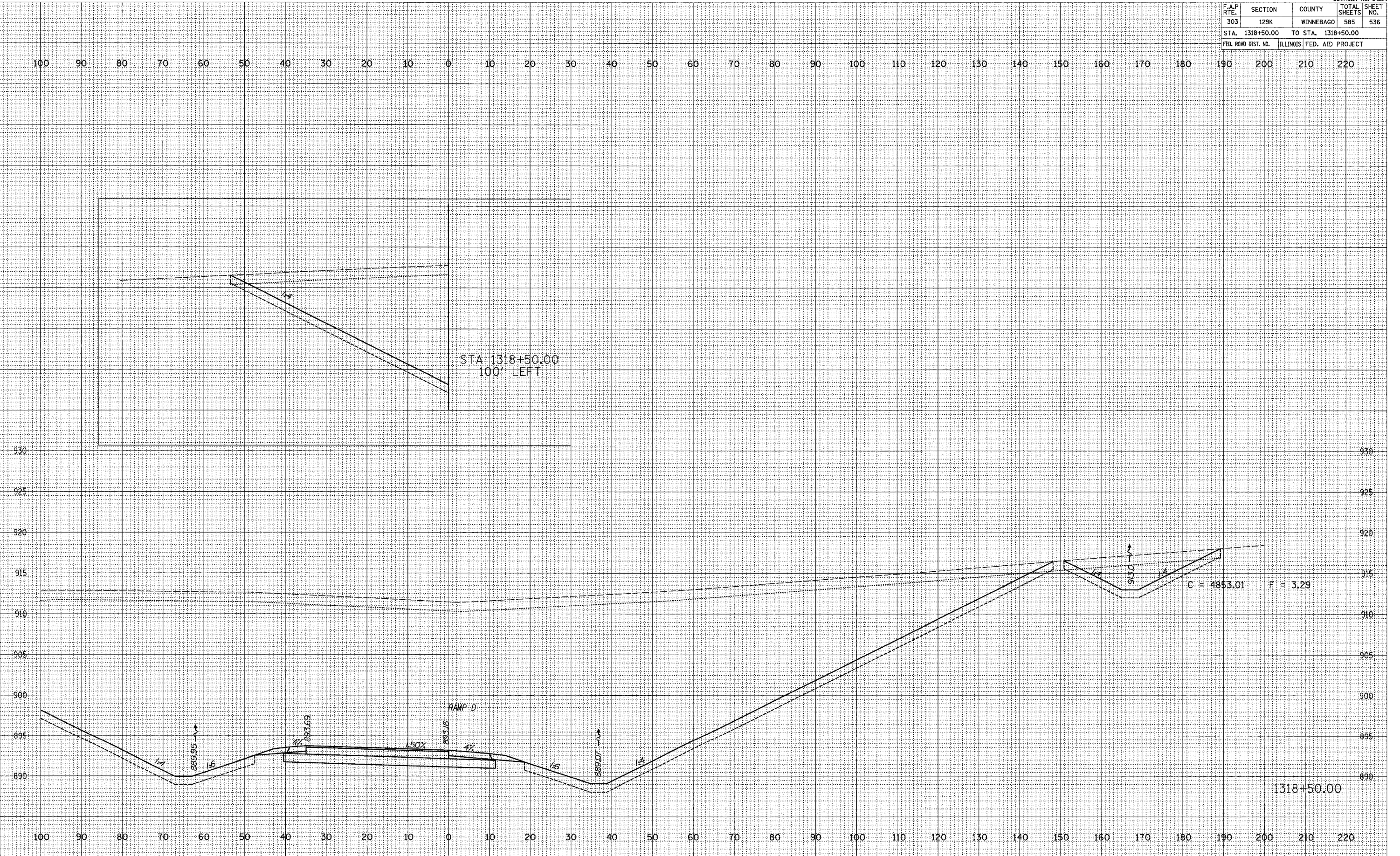
DATE: _____
 UT: _____
 ORIGINAL SURVEY _____
 SURVEY _____
 NOTE BOOK _____
 TEMPLATE _____
 AREAS _____
 CHECKED _____



F.A.P. RTE.	SECTION	COUNTY	TOTAL SHEETS	SHEET NO.
303	129K	WINNEBAGO	585	536
STA. 1318+50.00		TO STA. 1318+50.00		
FED. ROAD DIST. NO.		ILLINOIS FED. AID PROJECT		

DATE _____
 DTI _____
 SURVEYED _____
 SURVEY _____
 TEMPLATE _____
 NOTE BOOK _____
 AREAS CHECKED _____
 NO. _____

DATE _____
 DTI _____
 SURVEYED _____
 SURVEY _____
 TEMPLATE _____
 NOTE BOOK _____
 AREAS CHECKED _____
 NO. _____



F.A.P. RTE.	SECTION	COUNTY	TOTAL SHEETS	SHEET NO.
303	129K	WINNEBAGO	585	537
STA. 1319+00.00		TO STA. 1319+00.00		
FED. ROAD DIST. NO.		ILLINOIS FED. AID PROJECT		

BY	DATE

FINAL SURVEY	PLOTTED	DATE

NOTE BOOK	NO.

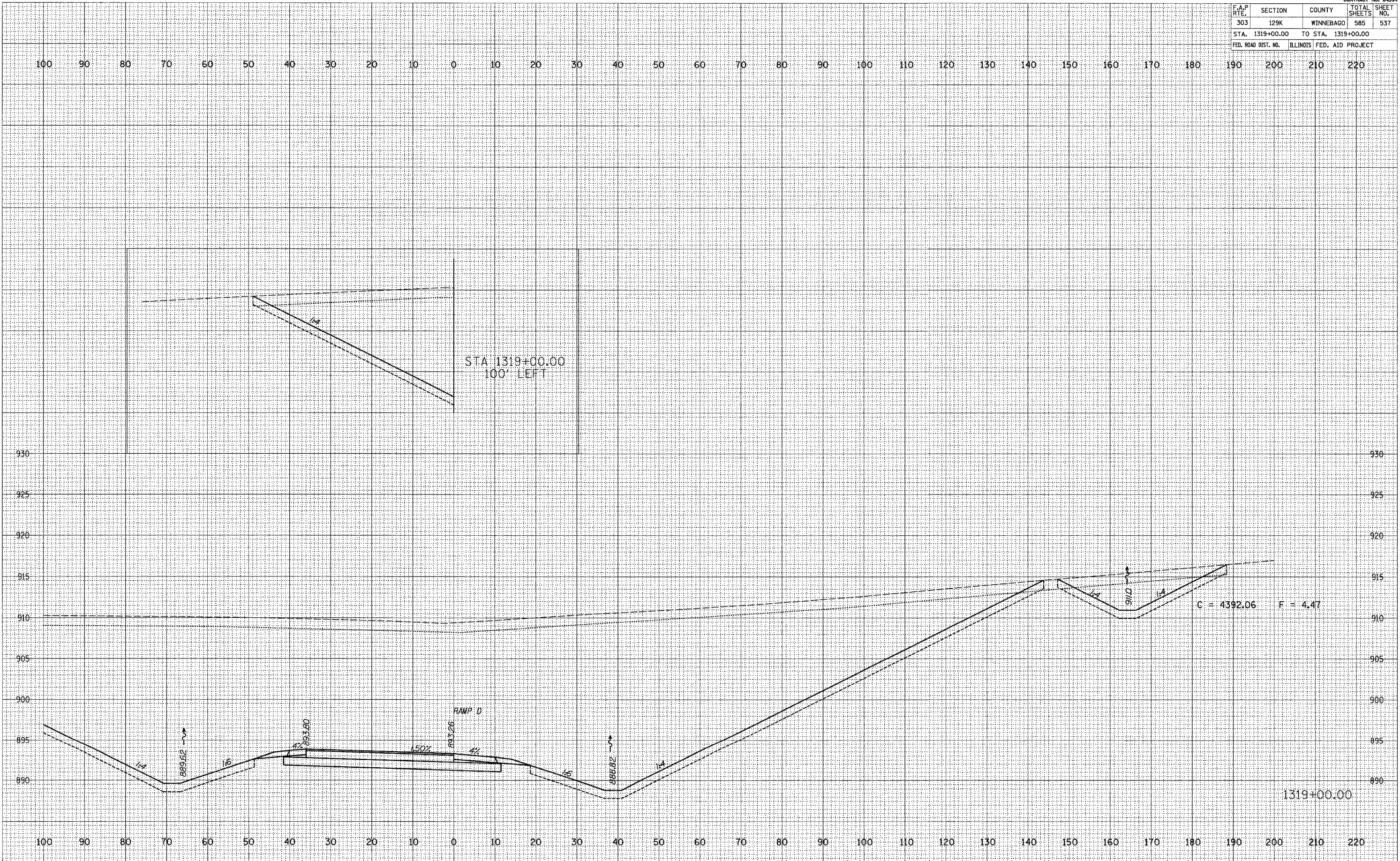
AREAS CHECKED	NO.

BY	DATE

ORIGINAL SURVEY	PLOTTED	DATE

NOTE BOOK	NO.

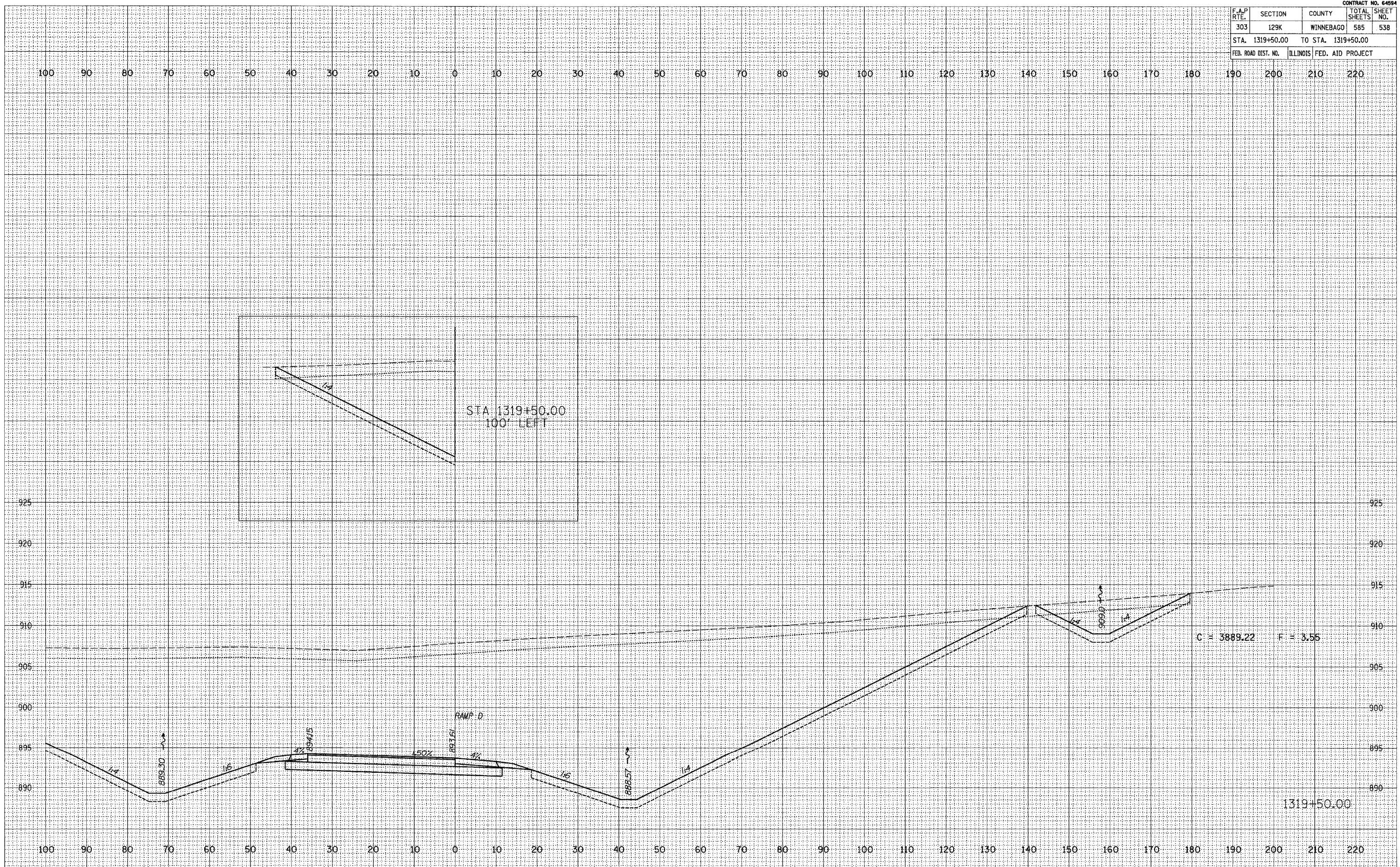
AREAS CHECKED	NO.



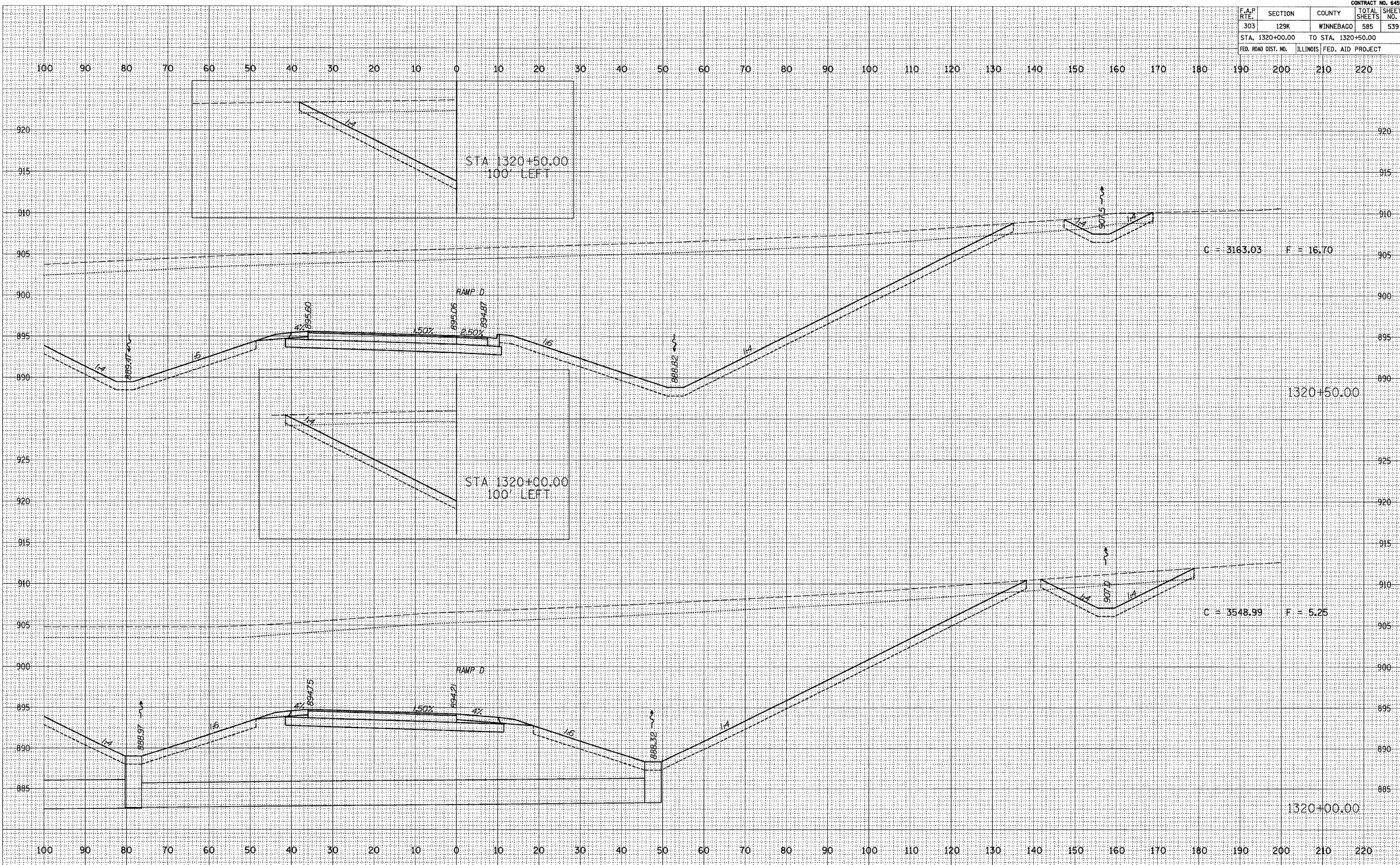
F.A.P. RTE.	SECTION	COUNTY	TOTAL SHEETS	SHEET NO.
303	129K	WINNEBAGO	585	538
STA. 1319+50.00		TO STA. 1319+50.00		
FED. ROAD DIST. NO.	ILLINOIS	FED. AID PROJECT		

DATE: _____
BY: _____
FINAL SURVEY PLOTTED _____
NOTE BOOK _____
AREAS CHECKED _____
NO. _____

DATE: _____
BY: _____
ORIGINAL SURVEY PLOTTED _____
NOTE BOOK _____
AREAS CHECKED _____
NO. _____



CONTRACT NO. 64594				
F.A.P. RTE.	SECTION	COUNTY	TOTAL SHEETS	SHEET NO.
303	129K	WINNEBAGO	585	539
STA. 1320+00.00		TO STA. 1320+50.00		
FED. ROAD DIST. NO.		ILLINOIS FED. AID PROJECT		



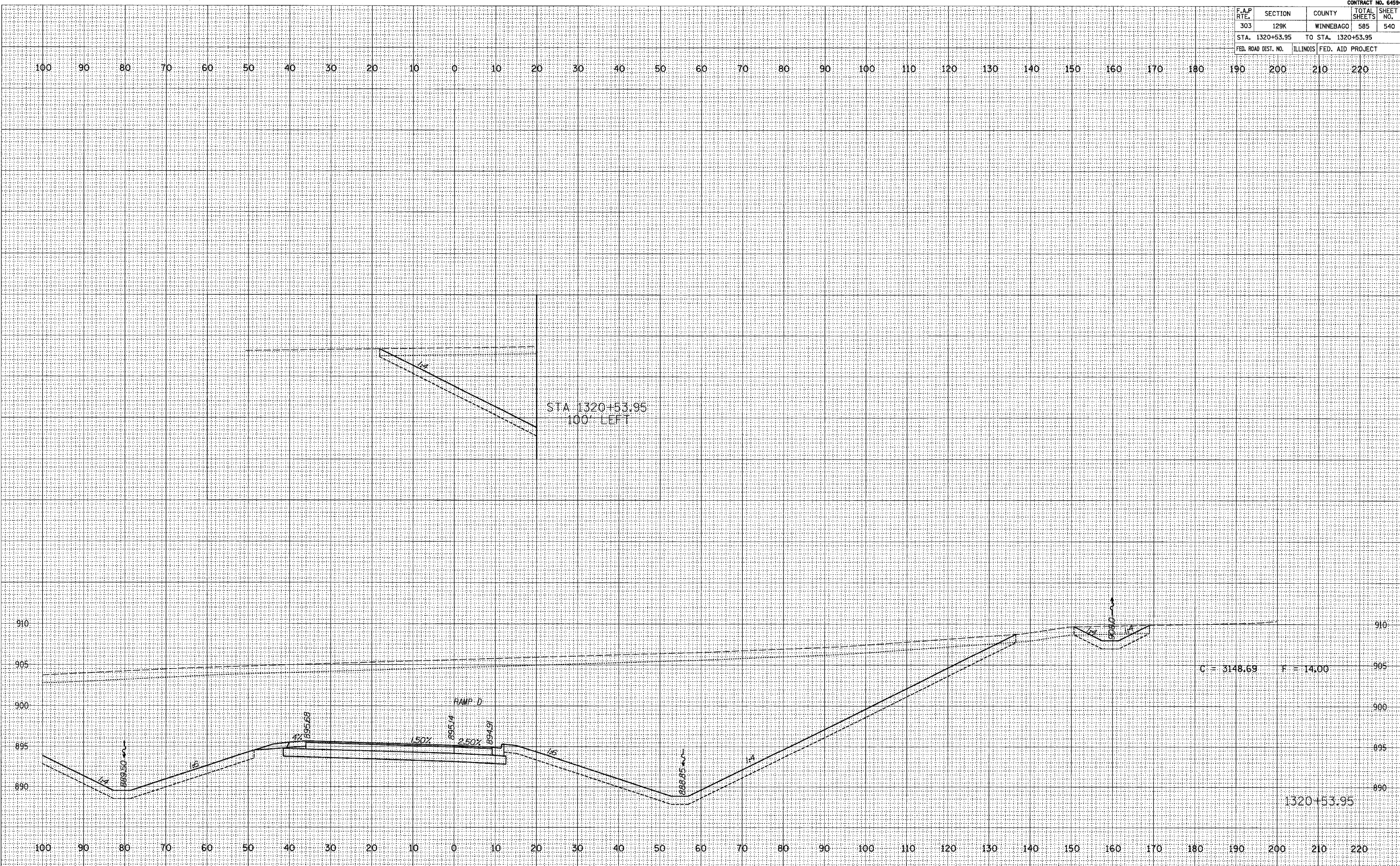
DATE _____
 BY _____
 SURVEYED _____
 PLOTTED _____
 NOTE BOOK _____
 AREAS CHECKED _____

DATE _____
 BY _____
 SURVEYED _____
 PLOTTED _____
 NOTE BOOK _____
 AREAS CHECKED _____

CONTRACT NO. 64594				
F.A.P. RTE.	SECTION	COUNTY	TOTAL SHEETS	SHEET NO.
303	129K	WINNEBAGO	585	540
STA. 1320+53.95		TO STA. 1320+53.95		
FED. ROAD DIST. NO.	ILLINOIS	FED. AID PROJECT		

DATE _____
 BY _____
 SURVEYED _____
 FINAL SURVEY _____
 NOTE BOOK _____
 NO. _____

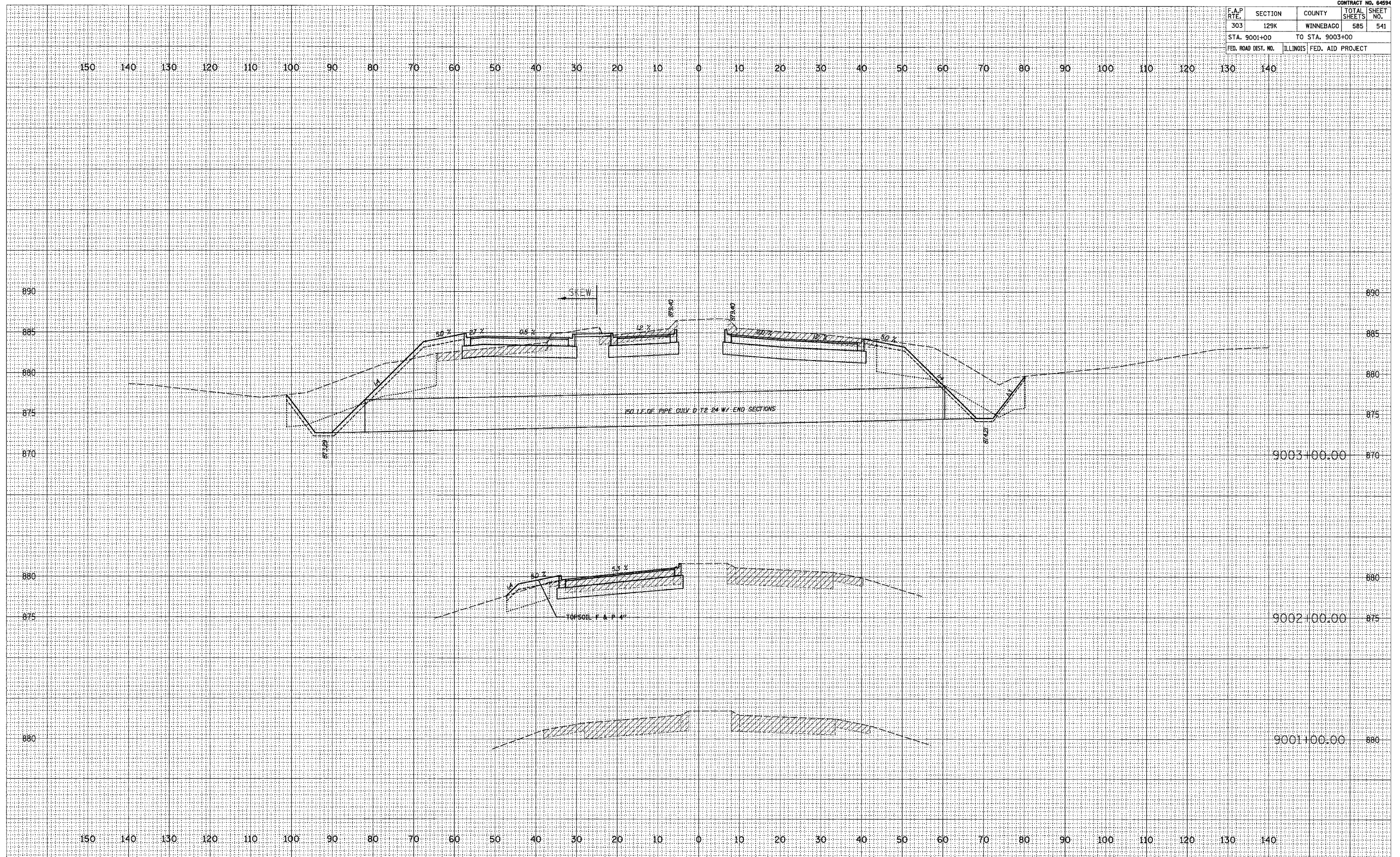
DATE _____
 BY _____
 SURVEYED _____
 ORIGINAL SURVEY _____
 NOTE BOOK _____
 NO. _____



CONTRACT NO. 64594				
F.A.P. RTE.	SECTION	COUNTY	TOTAL SHEETS	SHEET NO.
303	129K	WINNEBAGO	585	541
STA. 9001+00		TO STA. 9003+00		
FED. ROAD DIST. NO.	ILLINOIS FED. AID PROJECT			

DATE	BY
FINAL SURVEY	REWORKED
NOTE BOOK	PLOTTED
NO.	AREAS CHECKED
	TEMPLATE
	AREAS
	CHECKED

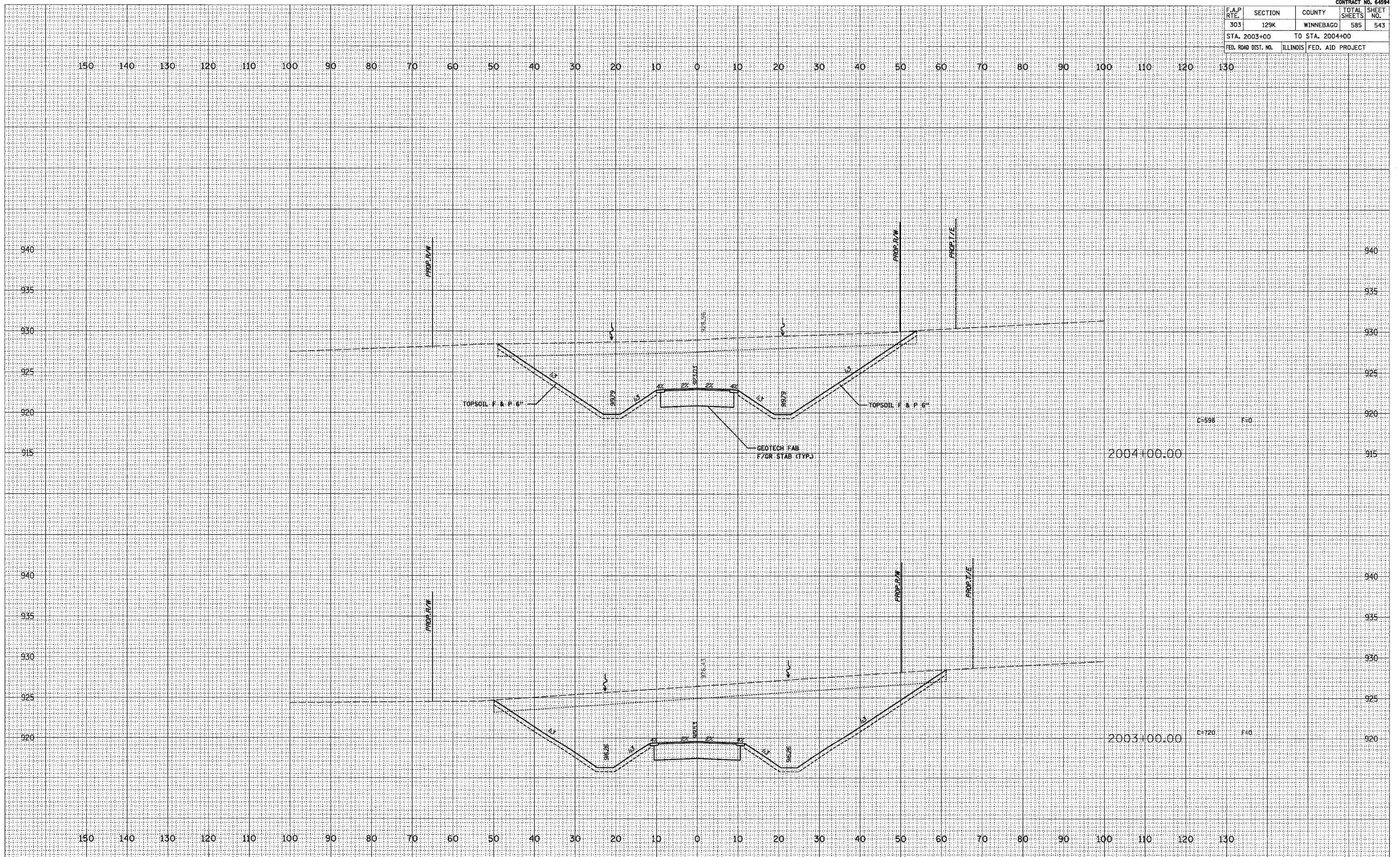
DATE	BY
ORIGINAL SURVEY	REWORKED
NOTE BOOK	PLOTTED
NO.	AREAS CHECKED
	TEMPLATE
	AREAS
	CHECKED



F.A.P. RTE.	SECTION	COUNTY	TOTAL SHEETS	SHEET NO.
303	129K	WINNEBAGO	585	543
STA. 2003+00		TO STA. 2004+00		
FED. ROAD DIST. NO.	ILLINOIS	FED. AID PROJECT		

SCALE	
DATE	
FINISHED SURVEY	
PLOTTED	
TEMPLATE	
NOTE BOOK	
NO.	
AREAS CHECKED	

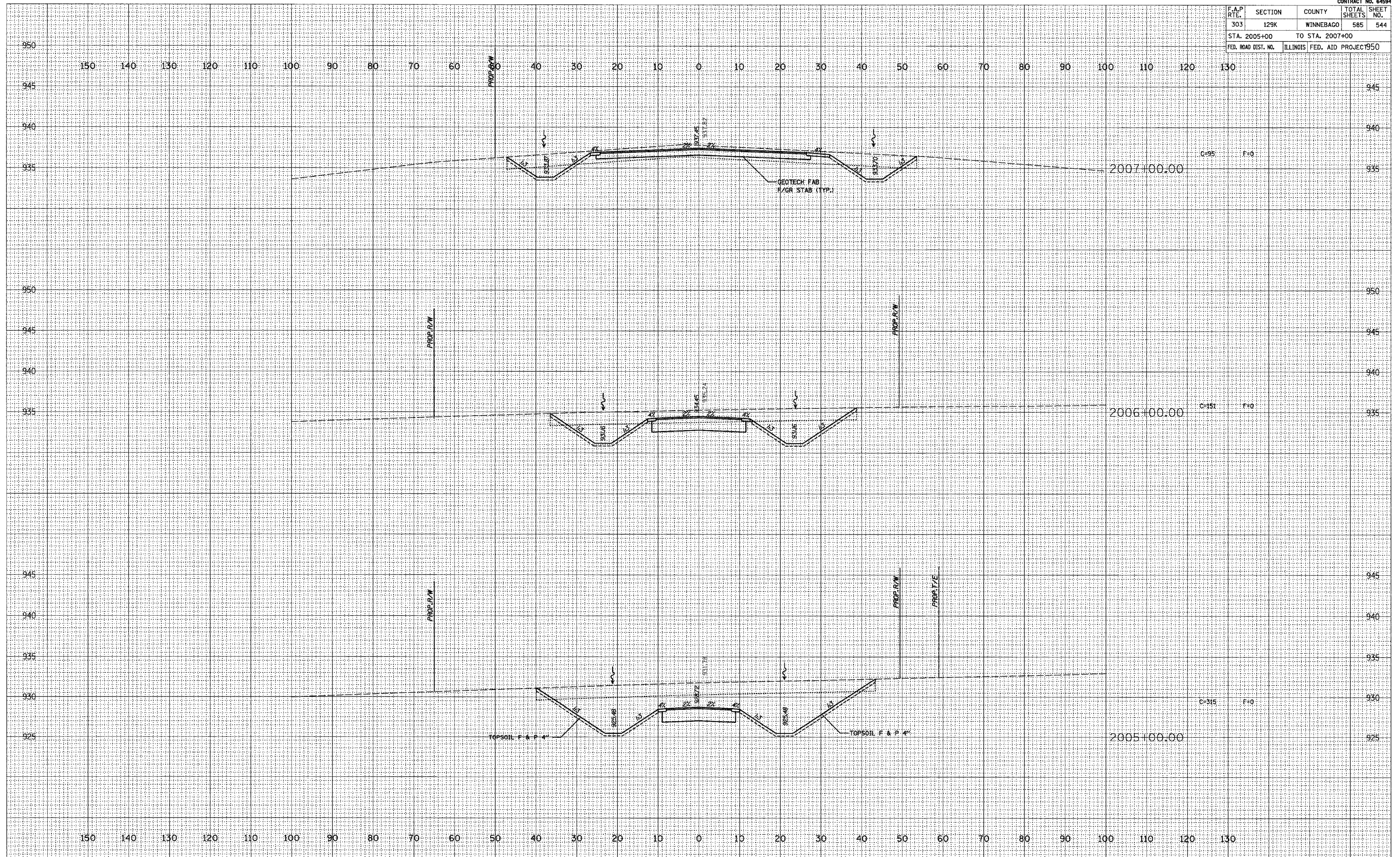
SCALE	
DATE	
ORIGINAL SURVEY	
PLOTTED	
TEMPLATE	
NOTE BOOK	
NO.	
AREAS CHECKED	



F.A.P. RTE.	SECTION	COUNTY	TOTAL SHEETS	SHEET NO.
303	129K	WINNEBAGO	565	544
STA. 2005+00		TO STA. 2007+00		
FED. ROAD DIST. NO.	ILLINOIS	FED. AID PROJEC	1950	

BY	DATE
REVIEWED	DATE
DESIGNED	DATE
FINAL SURVEY	DATE
NOTE BOOK	DATE
NO.	

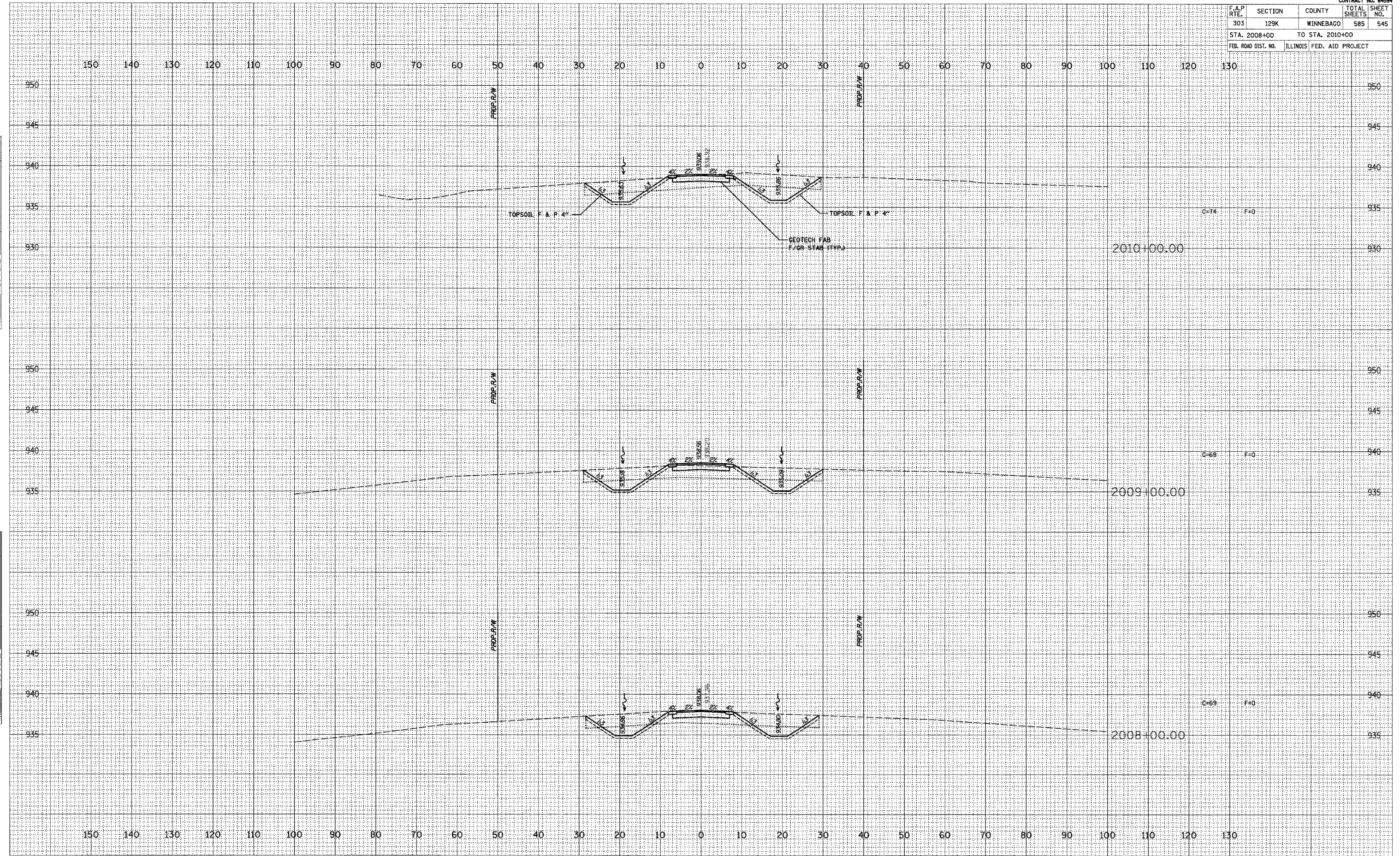
BY	DATE
REVIEWED	DATE
DESIGNED	DATE
ORIGINAL SURVEY	DATE
NOTE BOOK	DATE
NO.	



F.A.P. RTE.	SECTION	COUNTY	TOTAL SHEETS	SHEET NO.
303	129K	WINNEBAGO	585	545
STA. 2008+00		TO STA. 2010+00		
FED. ROAD DIST. NO.	ILLINOIS	FED. AID PROJECT		

DATE: _____
 SURVEYED _____
 PLOTTED _____
 CHECKED _____
 FINAL SURVEY NOTE BOOK NO. _____

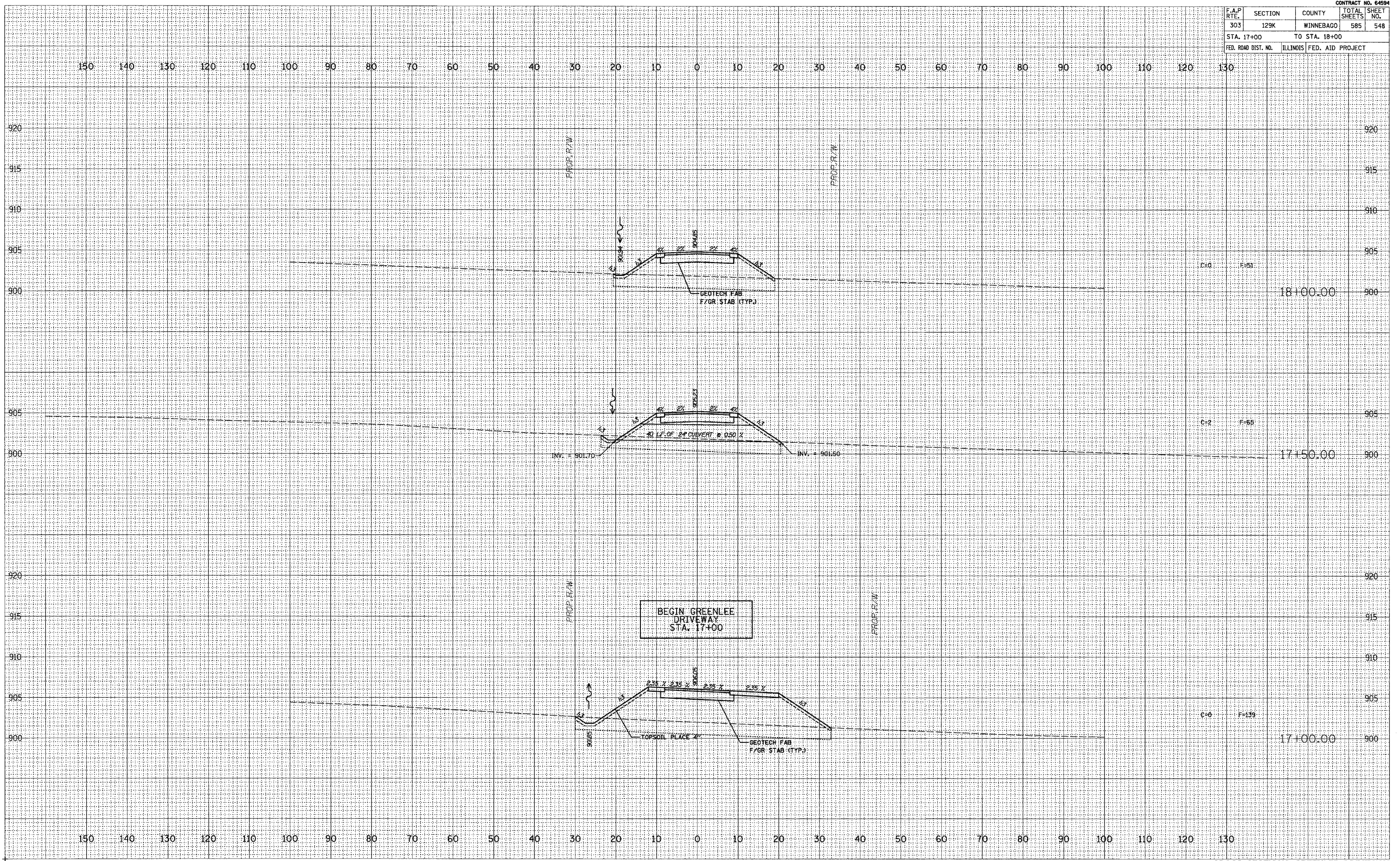
DATE: _____
 SURVEYED _____
 PLOTTED _____
 CHECKED _____
 ORIGINAL SURVEY NOTE BOOK NO. _____



F.A.P. RTE.	SECTION	COUNTY	TOTAL SHEETS	SHEET NO.
303	129K	WINNEBAGO	585	548
STA. 17+00		TO STA. 18+00		
FED. ROAD DIST. NO.		ILLINOIS FED. AID PROJECT		

FINAL SURVEY
 SURVEYED
 PLOTTED
 TEMPLATE
 NOTE BOOK
 AREAS CHECKED
 NO.

ORIGINAL SURVEY
 SURVEYED
 PLOTTED
 TEMPLATE
 NOTE BOOK
 AREAS CHECKED
 NO.



BEGIN GREENLEE DRIVEWAY STA. 17+00

F.A.P. RTE.	SECTION	COUNTY	TOTAL SHEETS	SHEET NO.
303	129K	WINNEBAGO	585	549
STA. 19+00		TO STA. 21+00		
FED. ROAD DIST. NO.		ILLINOIS FED. AID PROJECT		

DATE: _____

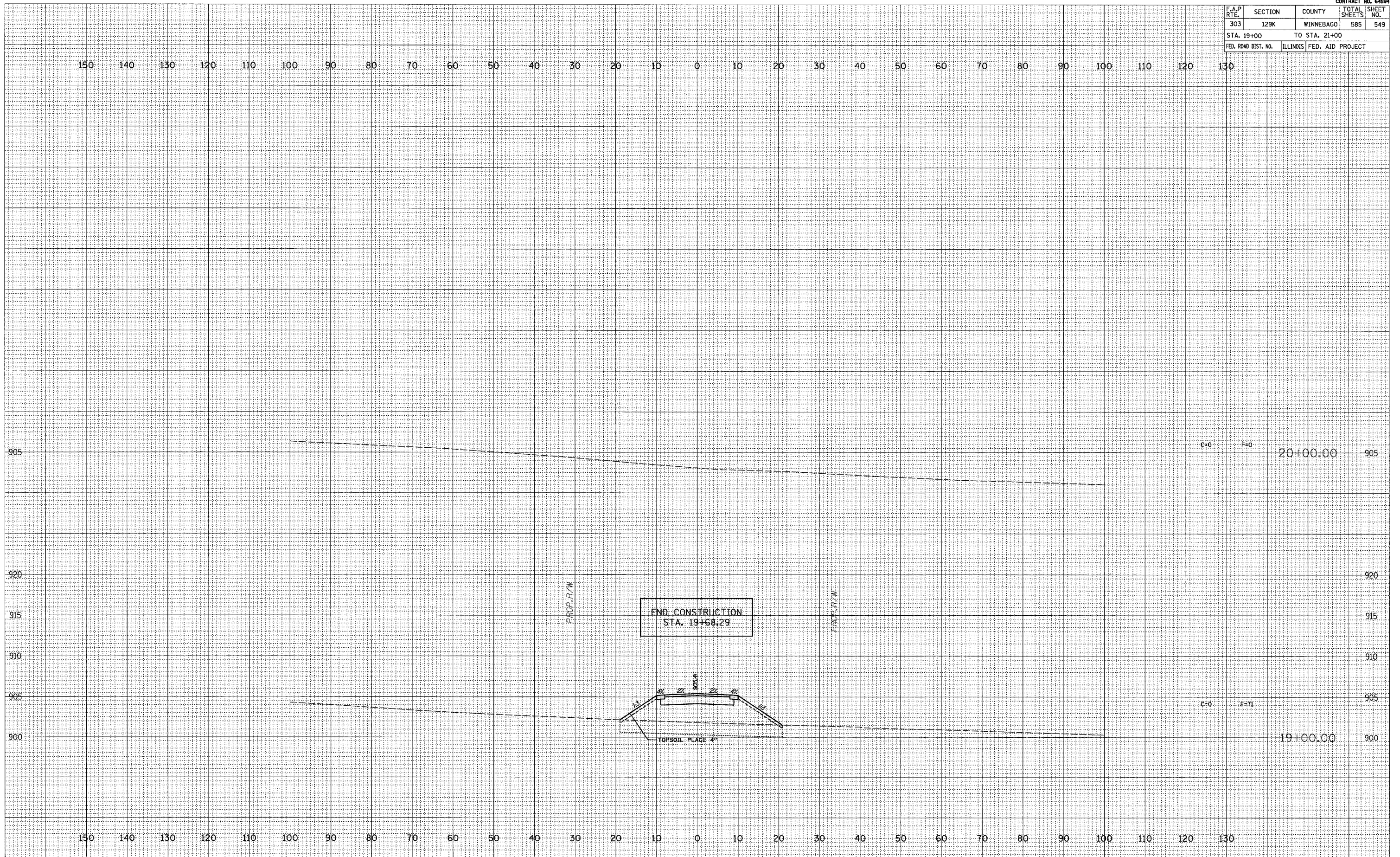
BY: _____

FINAL SURVEY	SURVEYED
NOTE BOOK	PLOTTED
NO.	TEMP. DATE
	AREAS CHECKED

DATE: _____

BY: _____

ORIGINAL SURVEY	SURVEYED
NOTE BOOK	PLOTTED
NO.	TEMP. DATE
	AREAS CHECKED



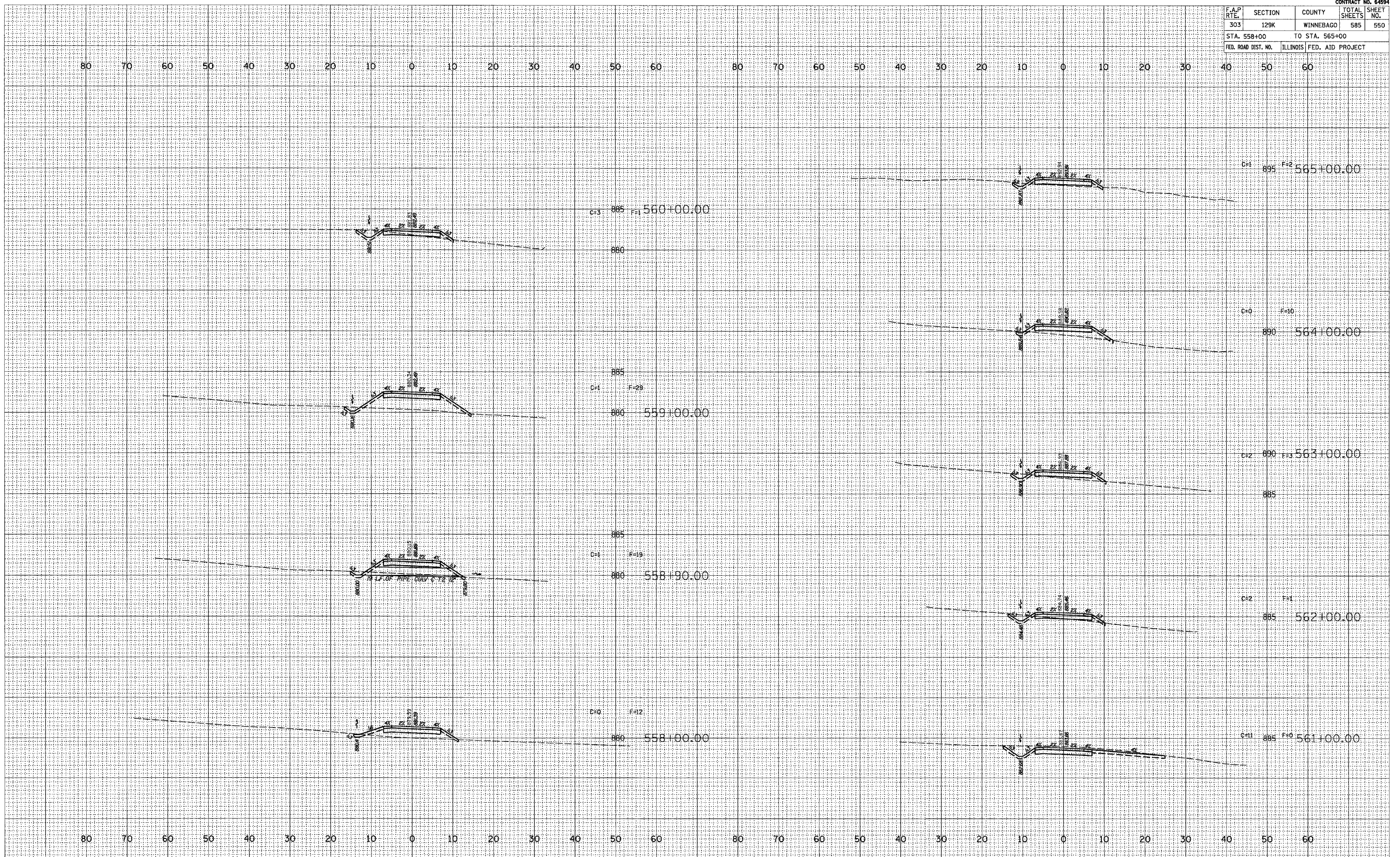
F.A.P. RTE.	SECTION	COUNTY	TOTAL SHEETS	SHEET NO.
303	129K	WINNEBAGO	585	550
STA. 558+00		TO STA. 565+00		
FED. ROAD DIST. NO.	ILLINOIS	FED. AID PROJECT		

SCALE

FINAL SURVEY
SURVEYED
PLOTTED
NOTE BOOK
NO.

SCALE

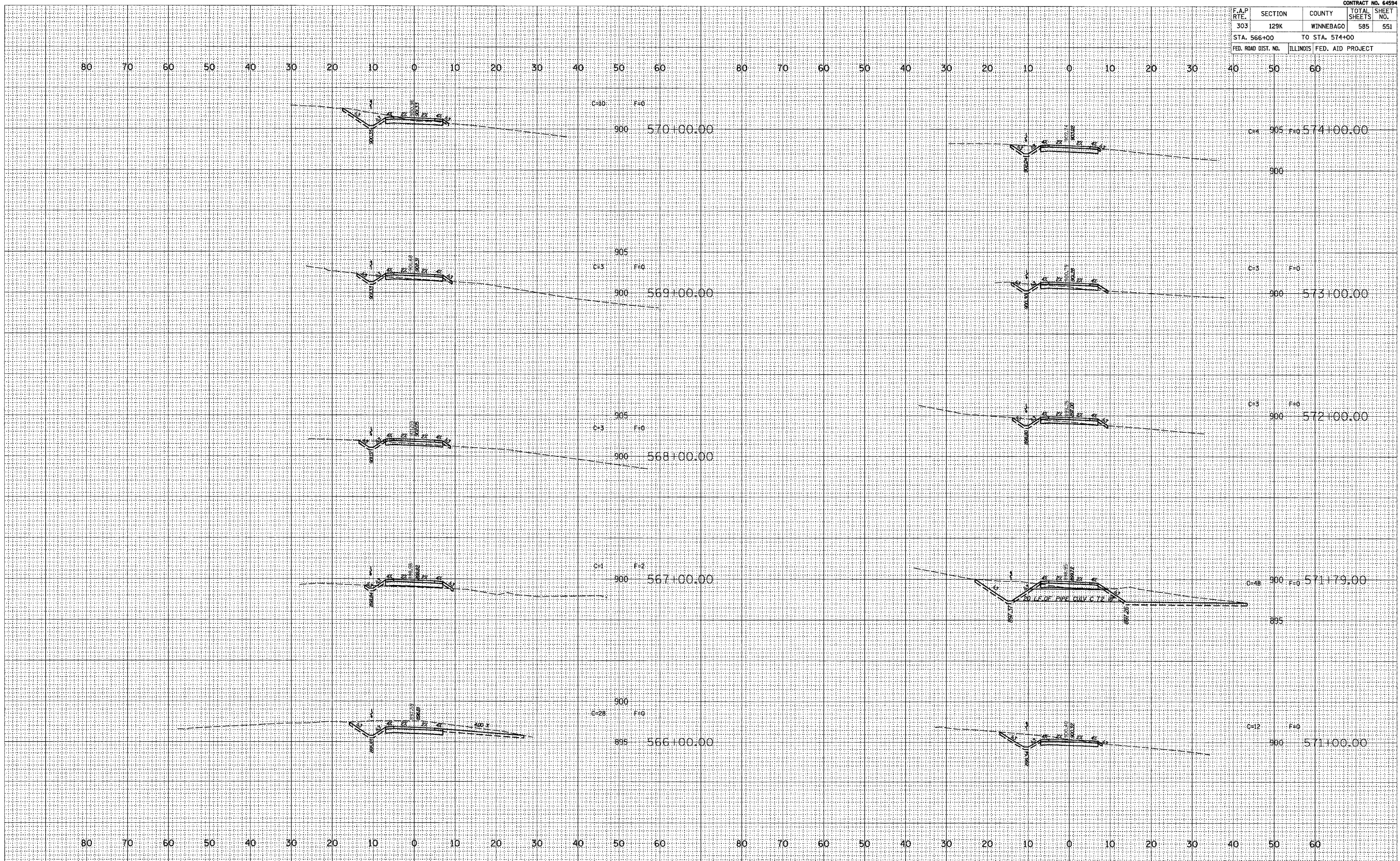
ORIGINAL SURVEY
SURVEYED
PLOTTED
NOTE BOOK
NO.



F.A.P. RTE.	SECTION	COUNTY	TOTAL SHEETS	SHEET NO.
303	129K	WINNEBAGO	585	551
STA. 566+00		TO STA. 574+00		
FED. ROAD DIST. NO.		ILLINOIS FED. AID PROJECT		

DATE: _____
 SCALE: _____
 SURVEYED _____
 PLOTTED _____
 FINAL SURVEY _____
 NOTE BOOK _____
 NO. _____

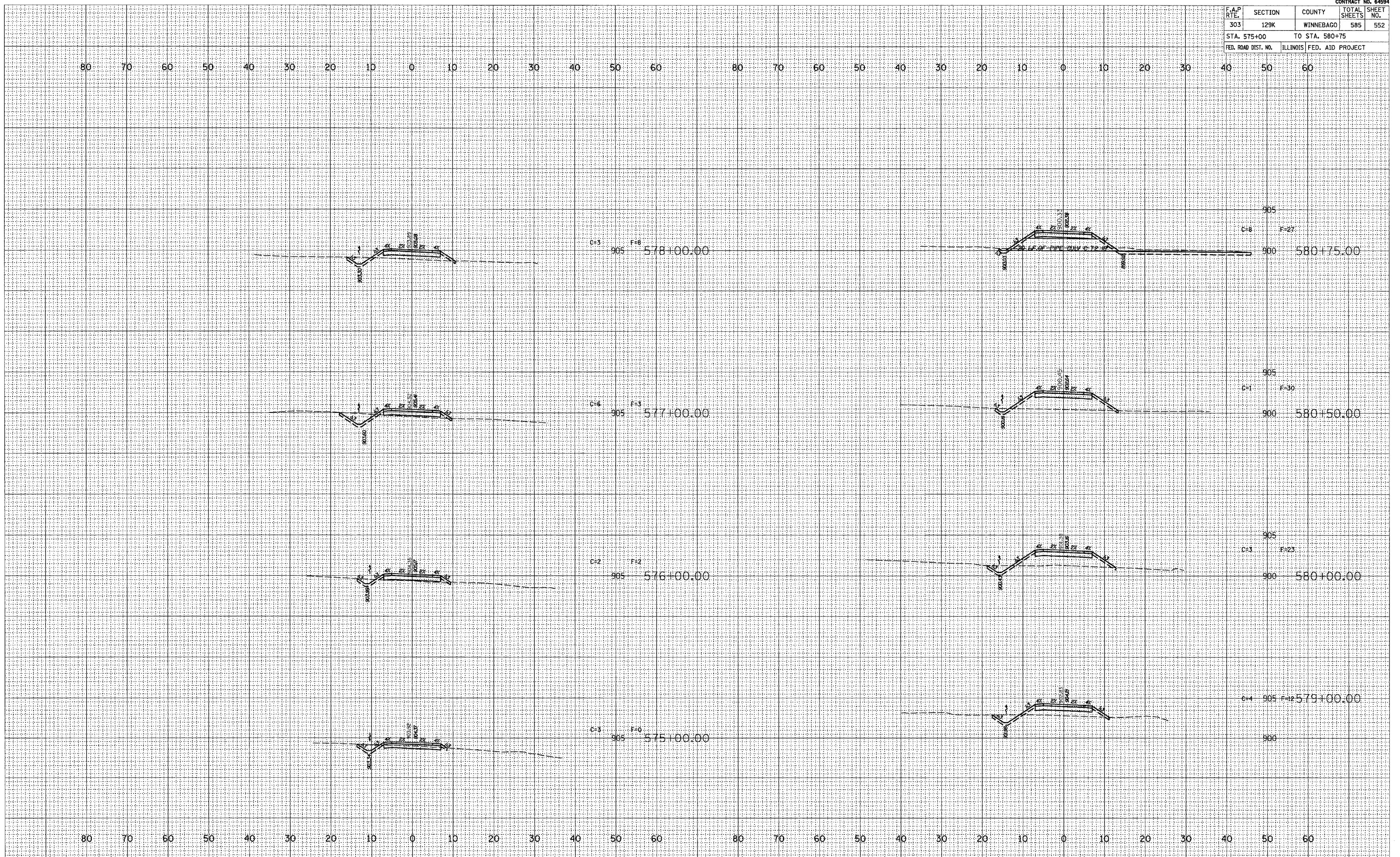
DATE: _____
 SCALE: _____
 SURVEYED _____
 PLOTTED _____
 ORIGINAL SURVEY _____
 NOTE BOOK _____
 NO. _____



F.A.P. RTE.	SECTION	COUNTY	TOTAL SHEETS	SHEET NO.
303	129K	WINNEBAGO	585	552
STA. 575+00		TO STA. 580+75		
FED. ROAD DIST. NO.	ILLINOIS	FED. AID PROJECT		

DATE: _____
 SCALE: _____
 FINISHED SURVEY PLOTTED TEMPLATE AREAS CHECKED

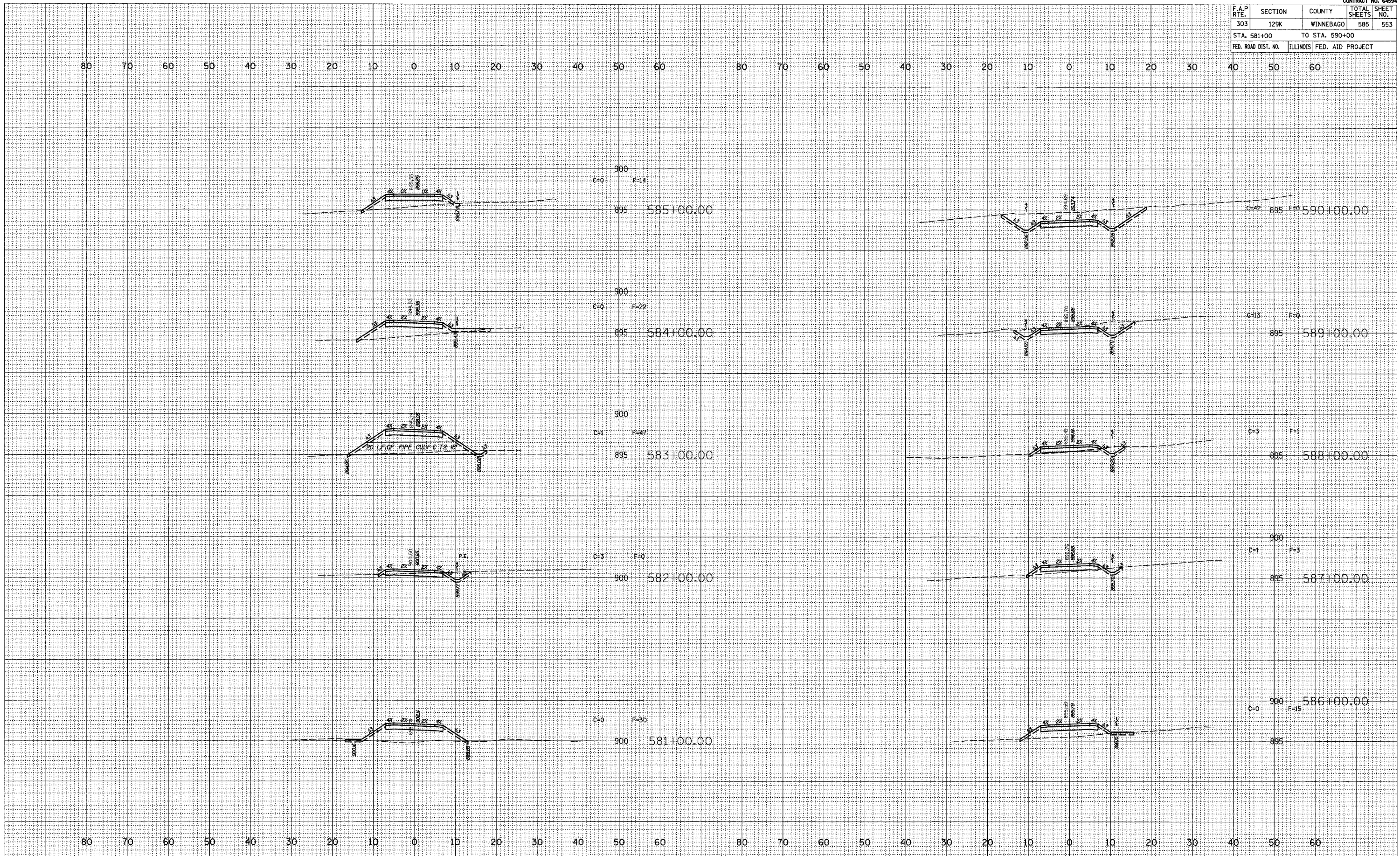
DATE: _____
 SCALE: _____
 ORIGINAL SURVEY PLOTTED TEMPLATE AREAS CHECKED



F.A.P. RTE.	SECTION	COUNTY	TOTAL SHEETS	SHEET NO.
303	129K	WINNEBAGO	585	553
STA. 581+00		TO STA. 590+00		
FED. ROAD DIST. NO.		ILLINOIS FED. AID PROJECT		

DATE	
BY	
REVISION	
NO.	
DATE	
BY	
REVISION	
NO.	

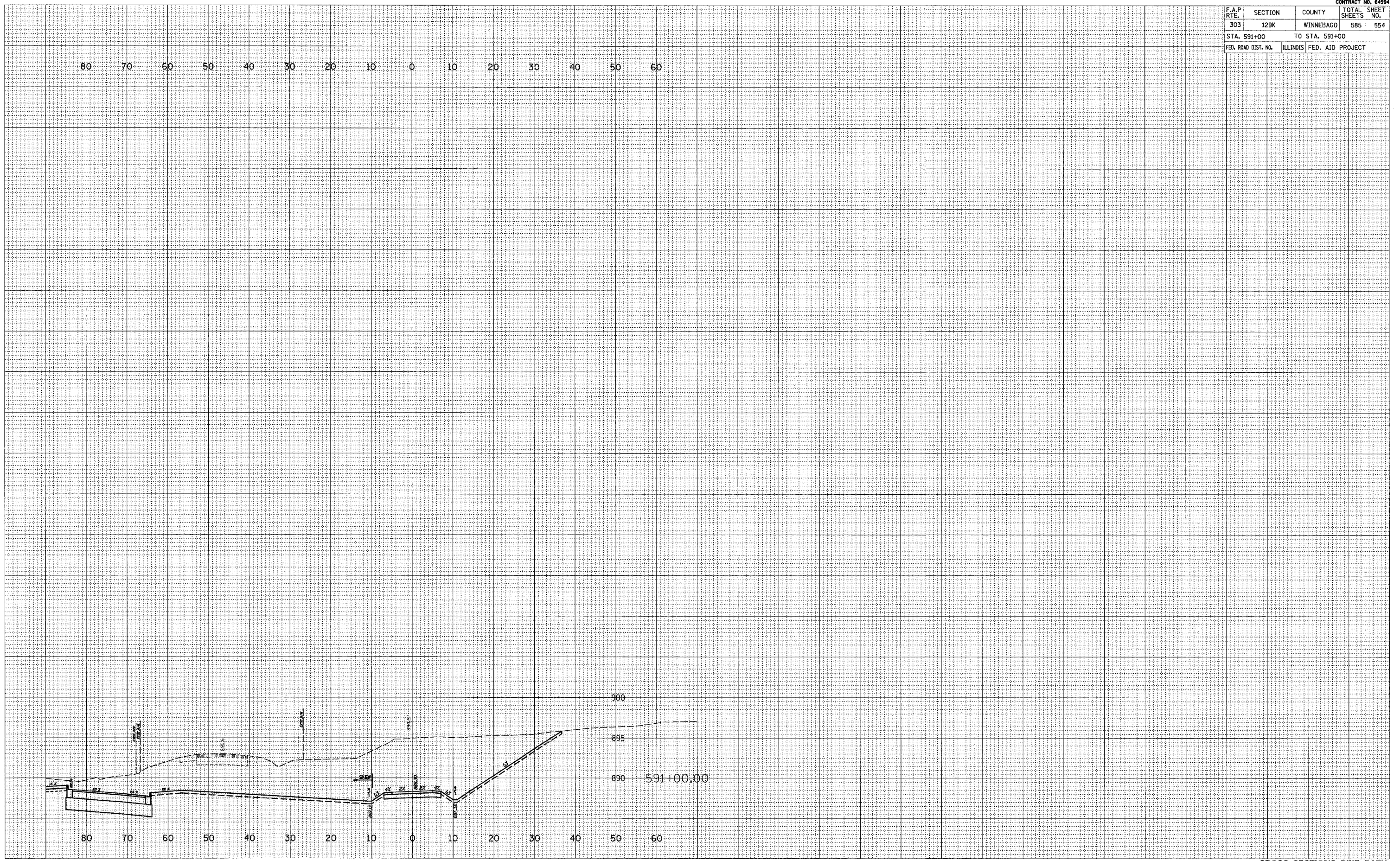
DATE	
BY	
REVISION	
NO.	
DATE	
BY	
REVISION	
NO.	



F.A.P. RTE.	SECTION	COUNTY	TOTAL SHEETS	SHEET NO.
303	129K	WINNEBAGO	585	554
STA. 591+00		TO STA. 591+00		
FED. ROAD DIST. NO.	ILLINOIS	FED. AID PROJECT		

DATE _____
 BY _____
 CHECKED _____
 APPROVED _____
 TITLE _____
 PROJECT _____

DATE _____
 BY _____
 CHECKED _____
 APPROVED _____
 TITLE _____
 PROJECT _____

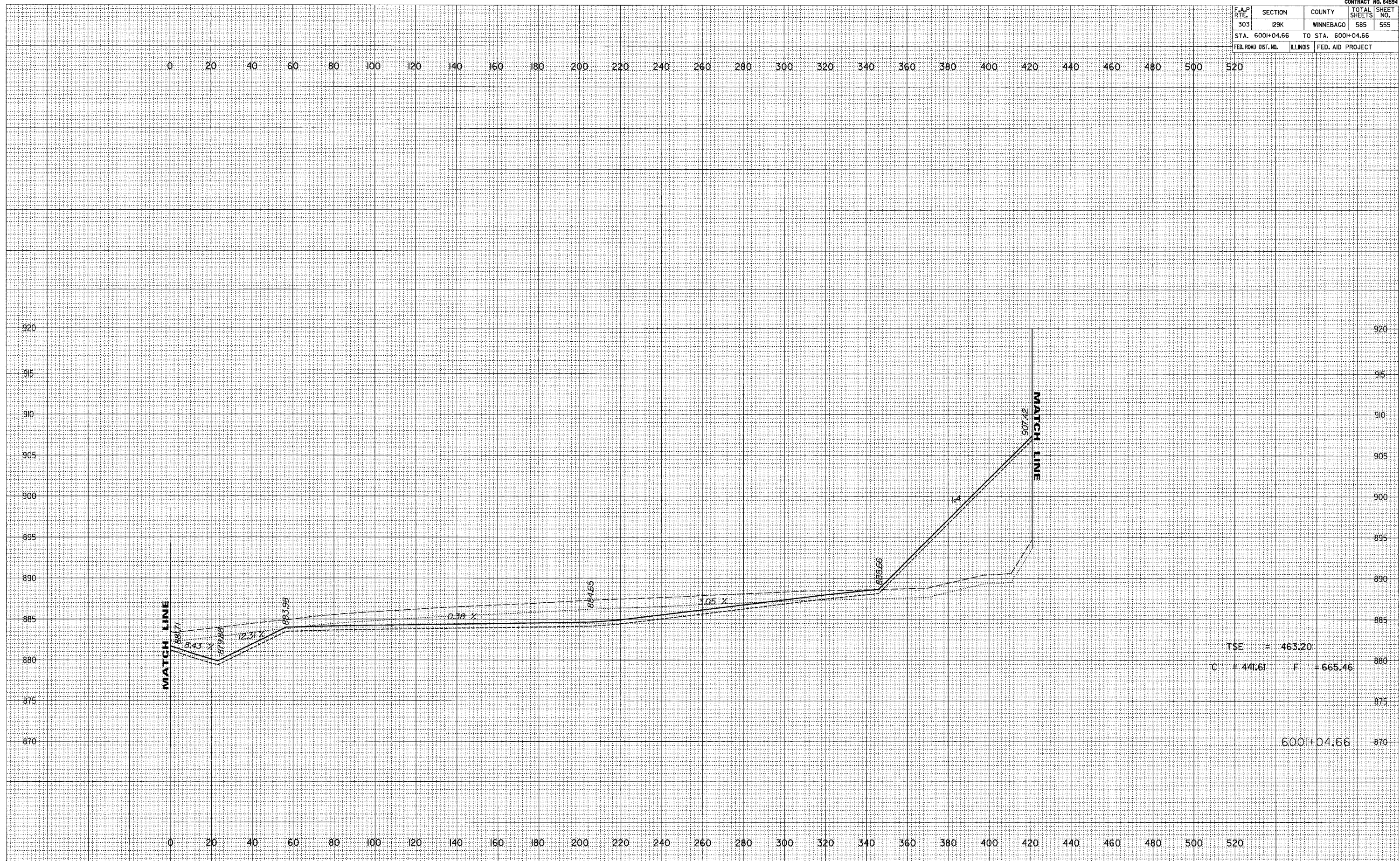


CROSS-SECTIONS, BIKE PATH,
 STA. 591+00 TO STA. 591+00

F.A.P. RTE.	SECTION	COUNTY	TOTAL SHEETS	SHEET NO.
303	I29K	WINNEBAGO	585	555
STA. 600+04.66		TO STA. 600+04.66		
FED. ROAD DIST. NO.	ILLINOIS	FED. AID PROJECT		

BY	DATE
FINAL SURVEY	REVISIONS
NOTE BOOK	PLOTTED
NO.	AREAS CHECKED

BY	DATE
ORIGINAL SURVEY	REVISIONS
NOTE BOOK	PLOTTED
NO.	AREAS CHECKED



TSE = 463.20
 C = 441.61 F = 665.46

600+04.66

F.A.P. RTE.	SECTION	COUNTY	TOTAL SHEETS	SHEET NO.
303	I29K	WINNEBAGO	585	556
STA. 600+50.00		TO STA. 600+50.00		
FED. ROAD DIST. NO.	ILLINOIS	FED. AID PROJECT		

FINAL SURVEY NOTE BOOK NO. _____

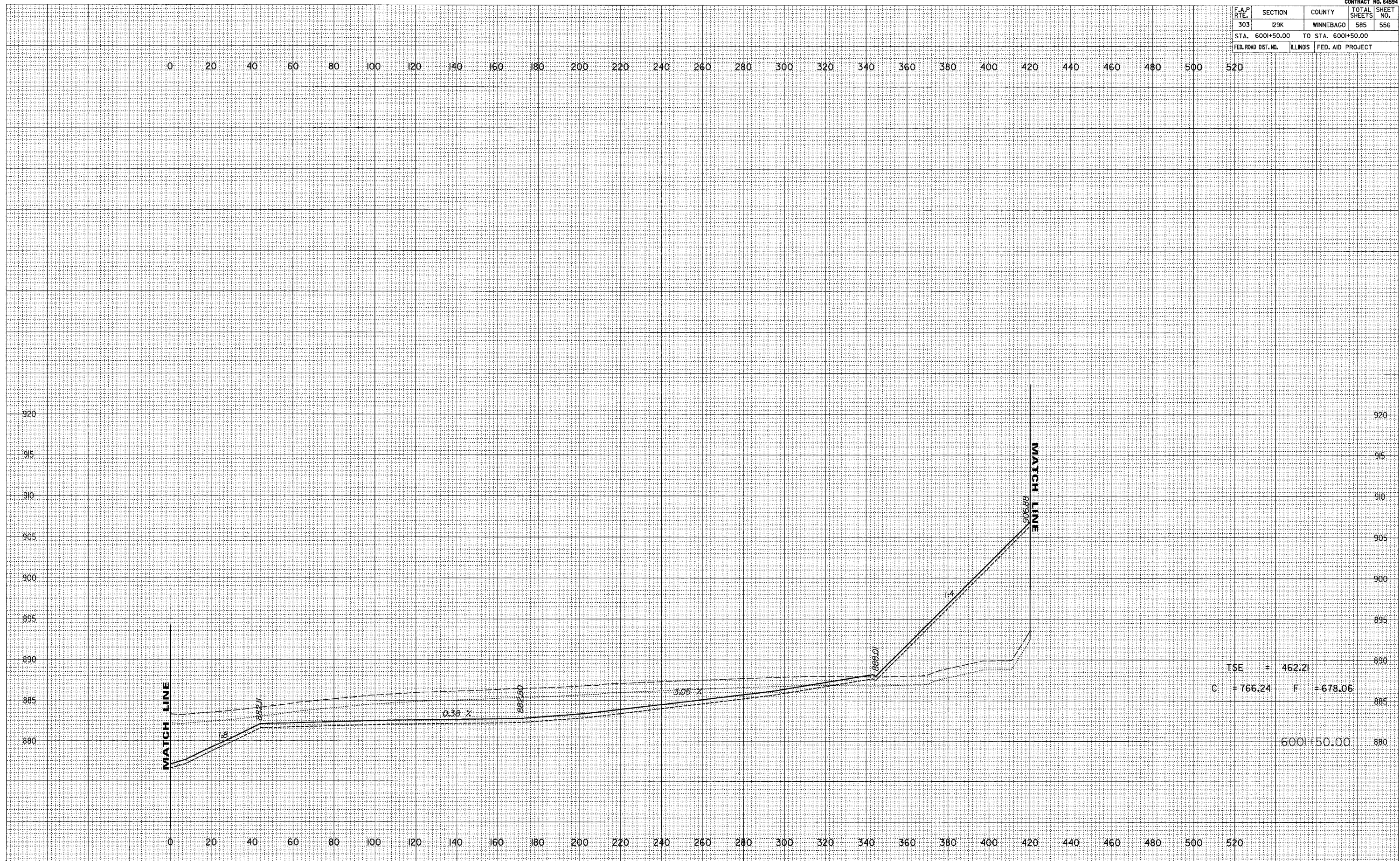
REVISIONS PLOTTED AREAS CHECKED _____

BY _____ DATE _____

ORIGINAL SURVEY NOTE BOOK NO. _____

REVISIONS PLOTTED AREAS CHECKED _____

BY _____ DATE _____



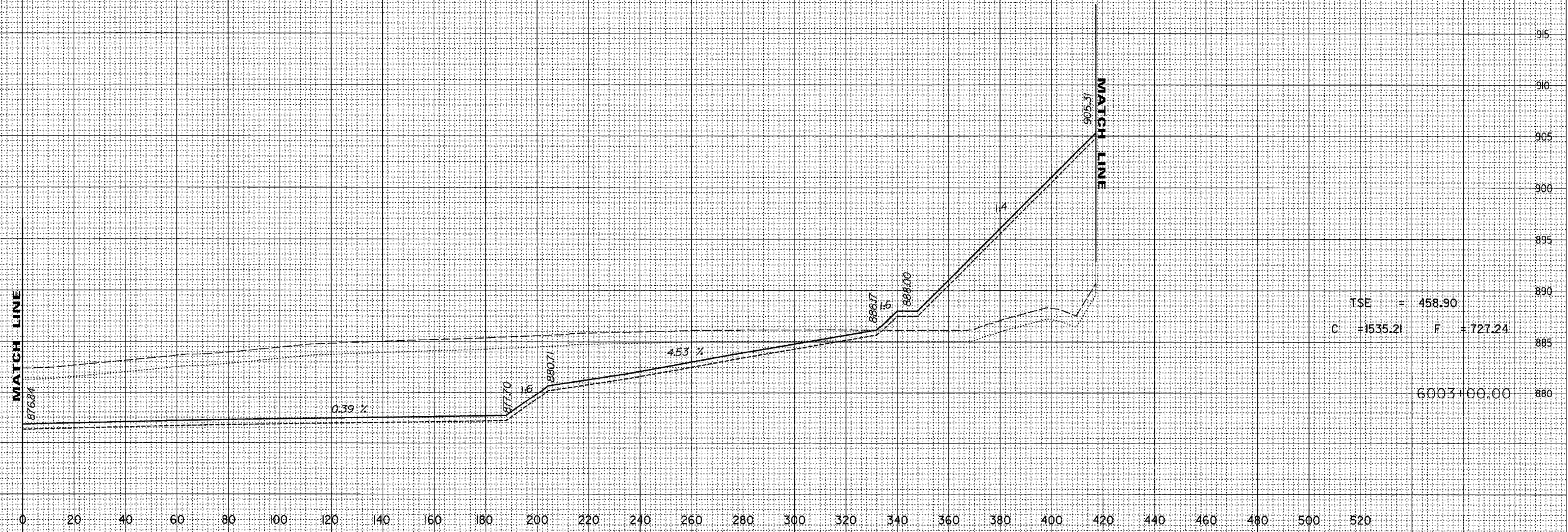
TSE = 462.21
 C = 766.24 F = 678.06
 600+50.00

F.A.P. RTE.	SECTION	COUNTY	TOTAL SHEETS	SHEET NO.
303	I29K	WINNEBAGO	585	559
STA. 6003+00.00		TO STA. 6003+00.00		
FED. ROAD DIST. NO.		ILLINOIS FED. AID PROJECT		

0 20 40 60 80 100 120 140 160 180 200 220 240 260 280 300 320 340 360 380 400 420 440 460 480 500 520

FINAL SURVEY NOTE BOOK NO.	BY	DATE

ORIGINAL SURVEY NOTE BOOK NO.	BY	DATE



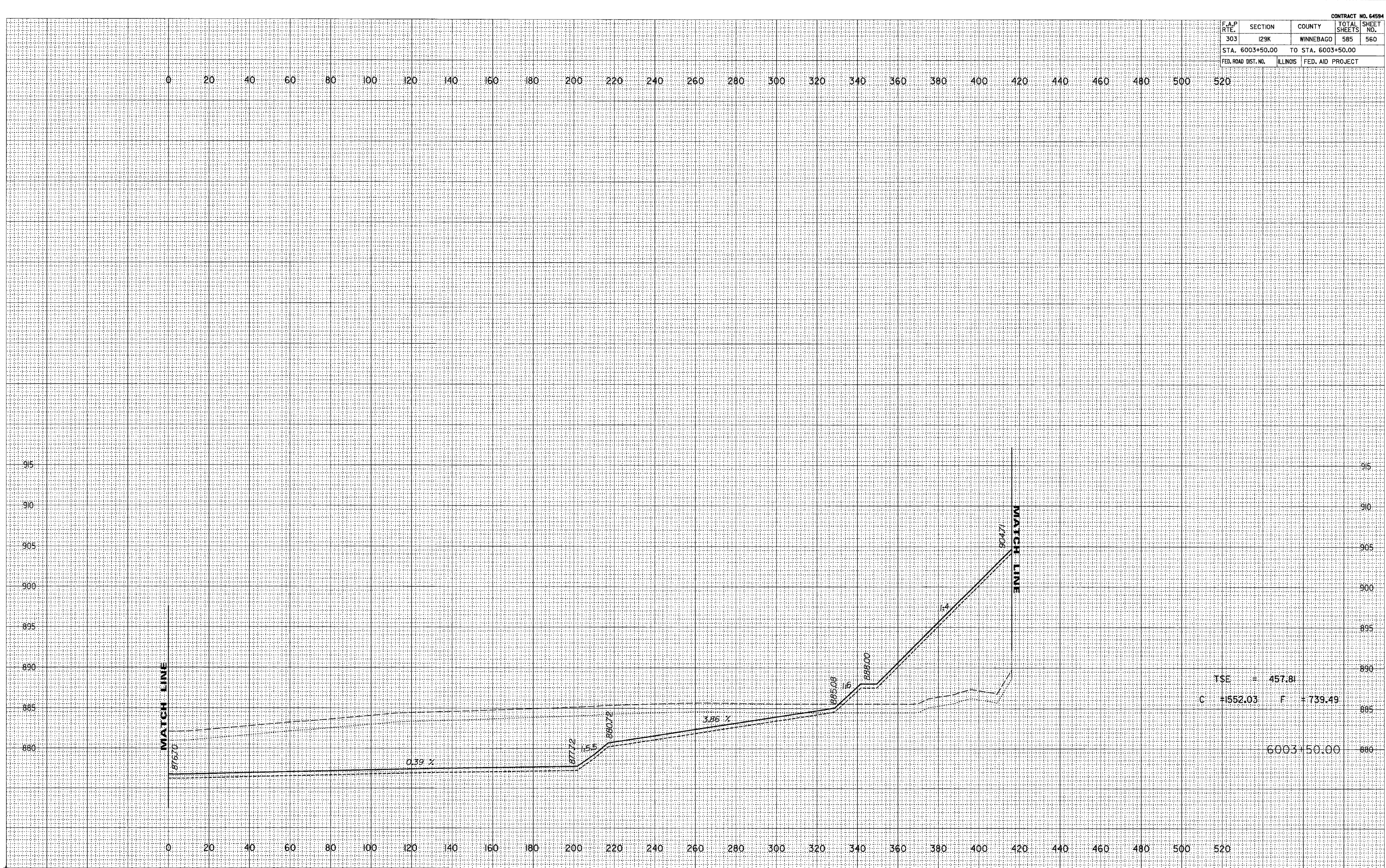
TSE = 458.90
C = +1535.21 F = 727.24
6003+00.00

F.A.P. RTE.	SECTION	COUNTY	TOTAL SHEETS	SHEET NO.
303	I29K	WINNEBAGO	585	560
STA. 6003+50.00		TO STA. 6003+50.00		
FED. ROAD DIST. NO.	ILLINOIS	FED. AID PROJECT		

0 20 40 60 80 100 120 140 160 180 200 220 240 260 280 300 320 340 360 380 400 420 440 460 480 500 520

FINAL SURVEY	BY	DATE
REVISIONS		
PLOTTED		
TEMPLATE		
AREAS CHECKED		
NOTE BOOK		
NO.		

ORIGINAL SURVEY	BY	DATE
REVISIONS		
PLOTTED		
TEMPLATE		
AREAS CHECKED		
NOTE BOOK		
NO.		



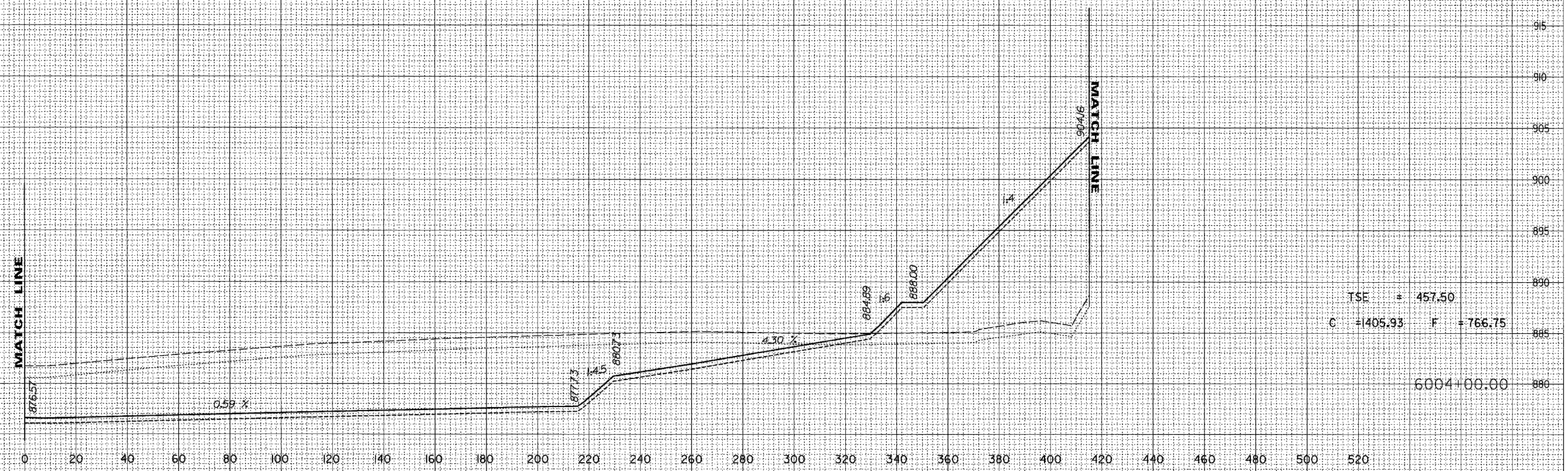
TSE = 457.81
 C = +1552.03 F = +739.49
 6003+50.00

F.A.P. RTE.	SECTION	COUNTY	TOTAL SHEETS	SHEET NO.
303	I29K	WINNEBAGO	585	561
STA. 6004+00.00		TO STA. 6004+00.00		
FED. ROAD DIST. NO.	ILLINOIS	FED. AID PROJECT		

0 20 40 60 80 100 120 140 160 180 200 220 240 260 280 300 320 340 360 380 400 420 440 460 480 500 520

DATE _____
 BY _____
 SURVEYED _____
 PLOTTED _____
 NOTE BOOK _____
 AREAS CHECKED _____
 NO. _____

DATE _____
 BY _____
 SURVEYED _____
 PLOTTED _____
 NOTE BOOK _____
 AREAS CHECKED _____
 NO. _____



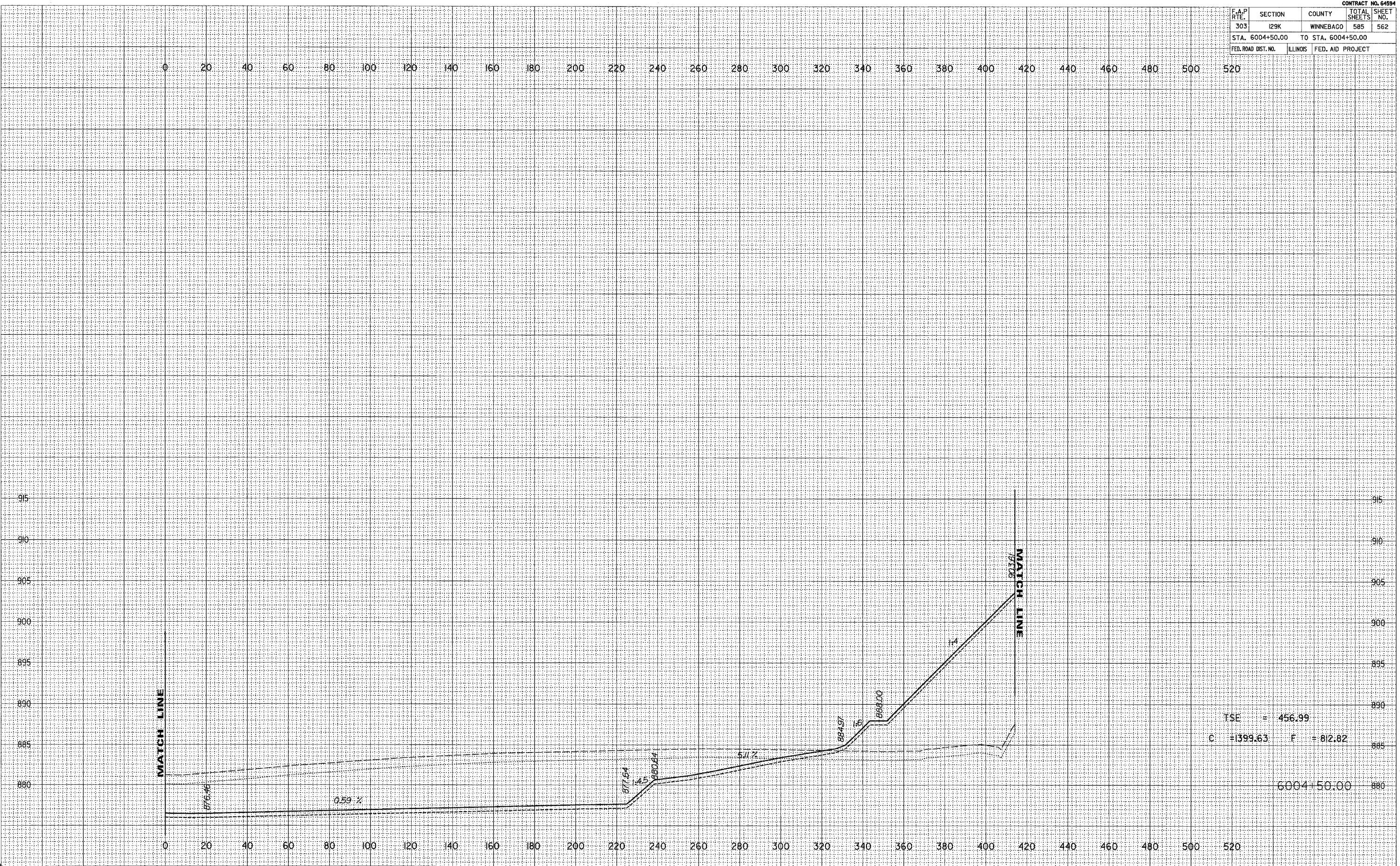
TSE = 457.50
 C = 1405.93 F = 766.75

6004+00.00

F.A.P. RTE.	SECTION	COUNTY	TOTAL SHEETS	SHEET NO.
303	I29K	WINNEBAGO	585	562
STA. 6004+50.00		TO STA. 6004+50.00		
FED. ROAD DIST. NO.	ILLINOIS	FED. AID PROJECT		

DATE _____
 BY _____
 SURVEYED _____
 CHECKED _____
 DRAWN BY _____
 AREAS CHECKED _____
 NO. _____

DATE _____
 BY _____
 SURVEYED _____
 CHECKED _____
 DRAWN BY _____
 AREAS CHECKED _____
 NO. _____



TSE = 456.99
 C = 1399.63 F = 812.82

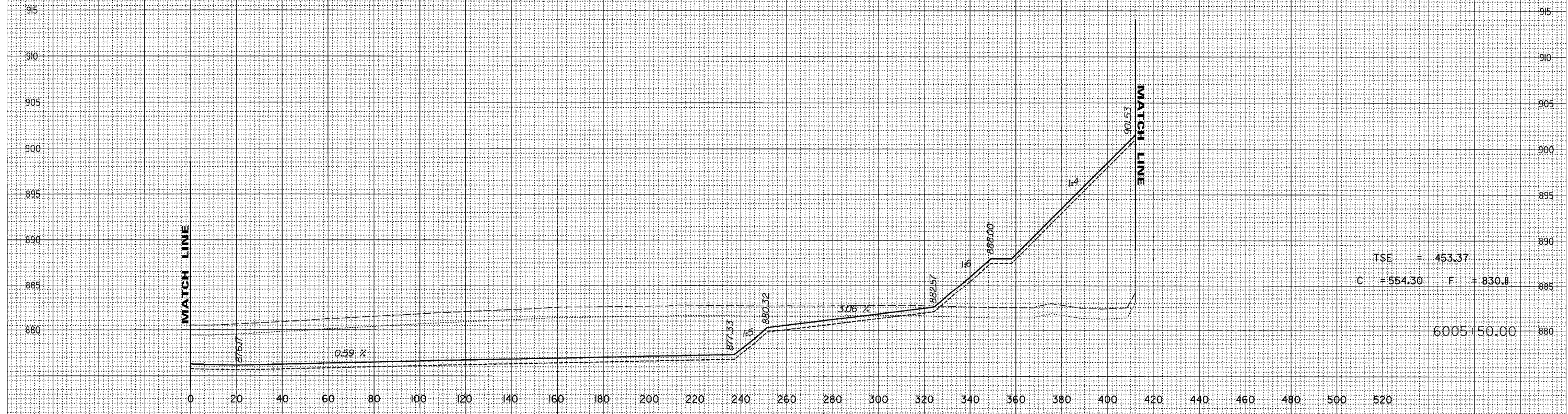
6004+50.00

F.A.P. RTE.	SECTION	COUNTY	TOTAL SHEETS	SHEET NO.
303	I29K	WINNEBAGO	585	564
STA. 6005+50.00		TO STA. 6005+50.00		
FED. ROAD DIST. NO.	ILLINOIS	FED. AID PROJECT		

0 20 40 60 80 100 120 140 160 180 200 220 240 260 280 300 320 340 360 380 400 420 440 460 480 500 520

FINAL SURVEY	BY	DATE
NO. _____	_____	_____
NOTE BOOK		
NO. _____		
AREAS CHECKED		

ORIGINAL SURVEY	BY	DATE
NO. _____	_____	_____
NOTE BOOK		
NO. _____		
AREAS CHECKED		

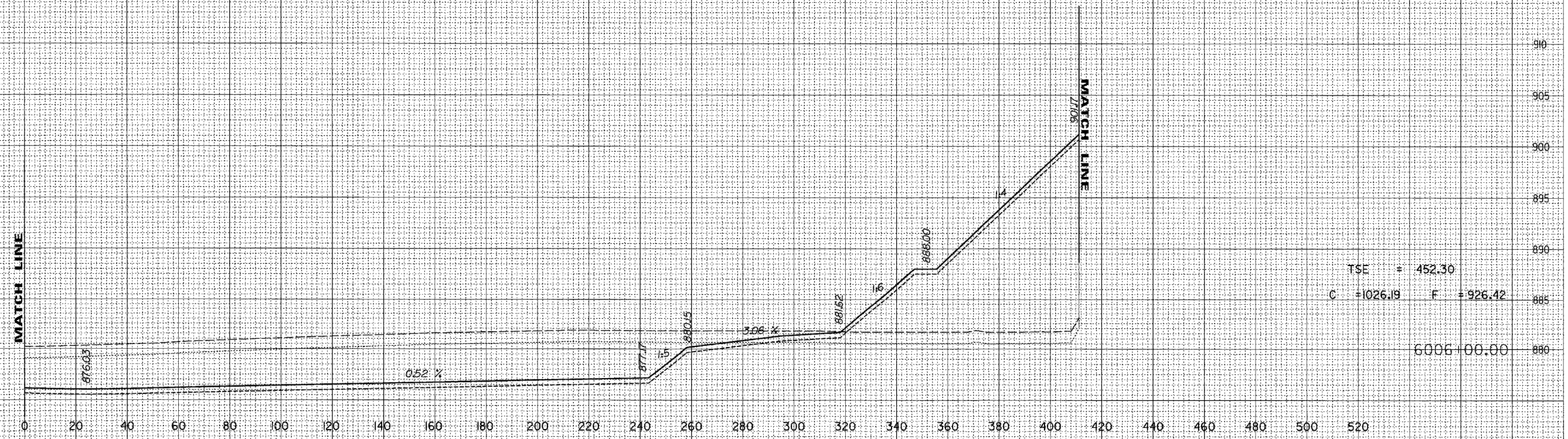


F.A.P. RTE.	SECTION	COUNTY	TOTAL SHEETS	SHEET NO.
303	129K	WINNEBAGO	585	565
STA. 6006+00.00		TO STA. 6006+00.00		
FED. ROAD DIST. NO.	ILLINOIS	FED. AID PROJECT		

0 20 40 60 80 100 120 140 160 180 200 220 240 260 280 300 320 340 360 380 400 420 440 460 480 500 520

DATE _____
 BY _____
 SURVEYED _____
 DRAWN BY _____
 CHECKED BY _____
 FINAL SURVEY NOTE BOOK NO. _____

DATE _____
 BY _____
 ORIGINAL SURVEY NOTE BOOK NO. _____



TSE = 452.30
 C = 1026.19 F = 926.42

F.A.P. RTE.	SECTION	COUNTY	TOTAL SHEETS	SHEET NO.
303	129K	WINNEBAGO	585	567
STA. 6007+00.00		TO STA. 6007+00.00		
FED. ROAD DIST. NO.	ILLINOIS	FED. AID PROJECT		

DATE _____ BY _____

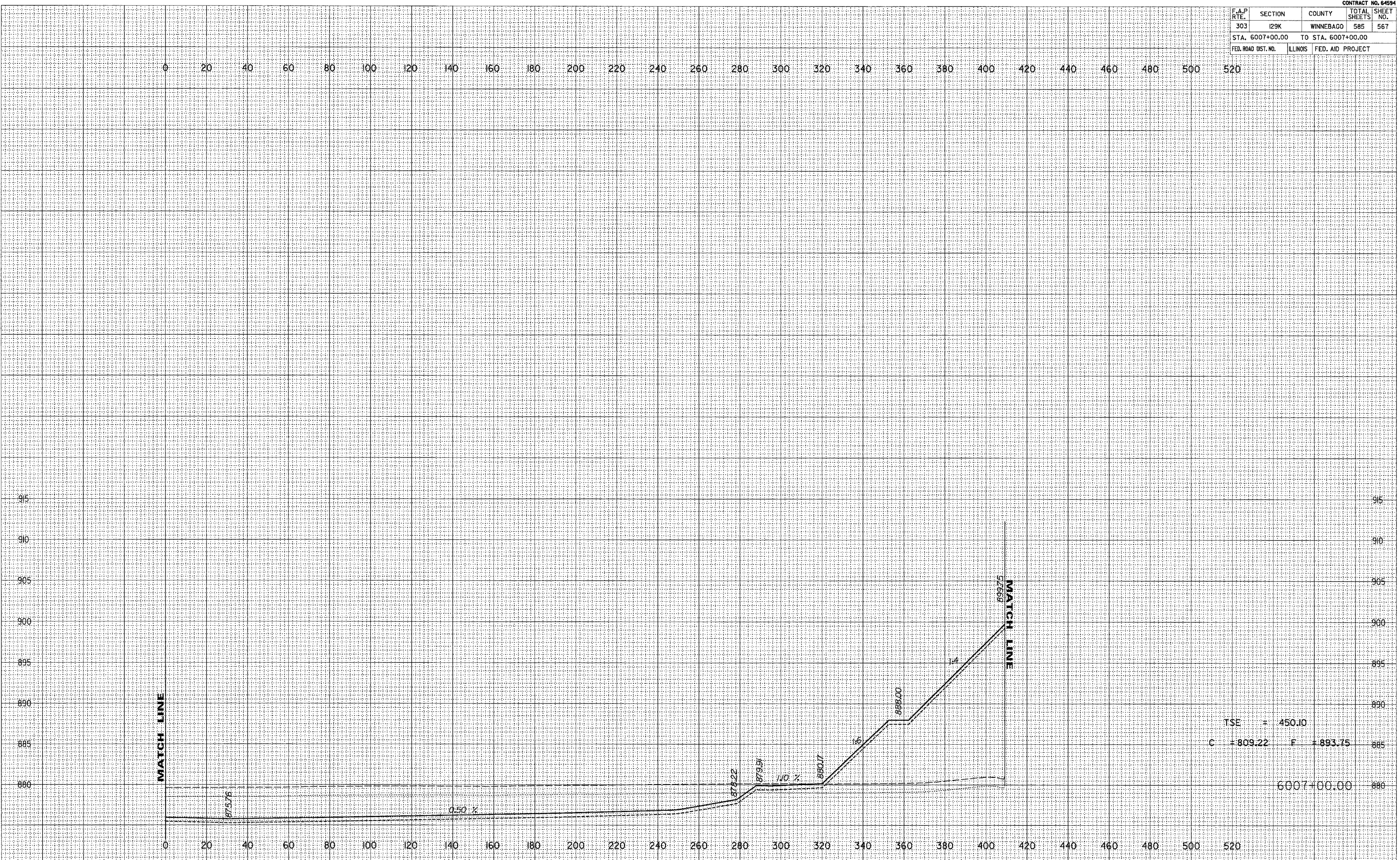
SURVEYED _____
 PLANNED _____
 DRAWN _____
 CHECKED _____
 AREAS CHECKED _____

FINAL SURVEY NOTE BOOK NO. _____

DATE _____ BY _____

SURVEYED _____
 PLANNED _____
 DRAWN _____
 CHECKED _____
 AREAS CHECKED _____

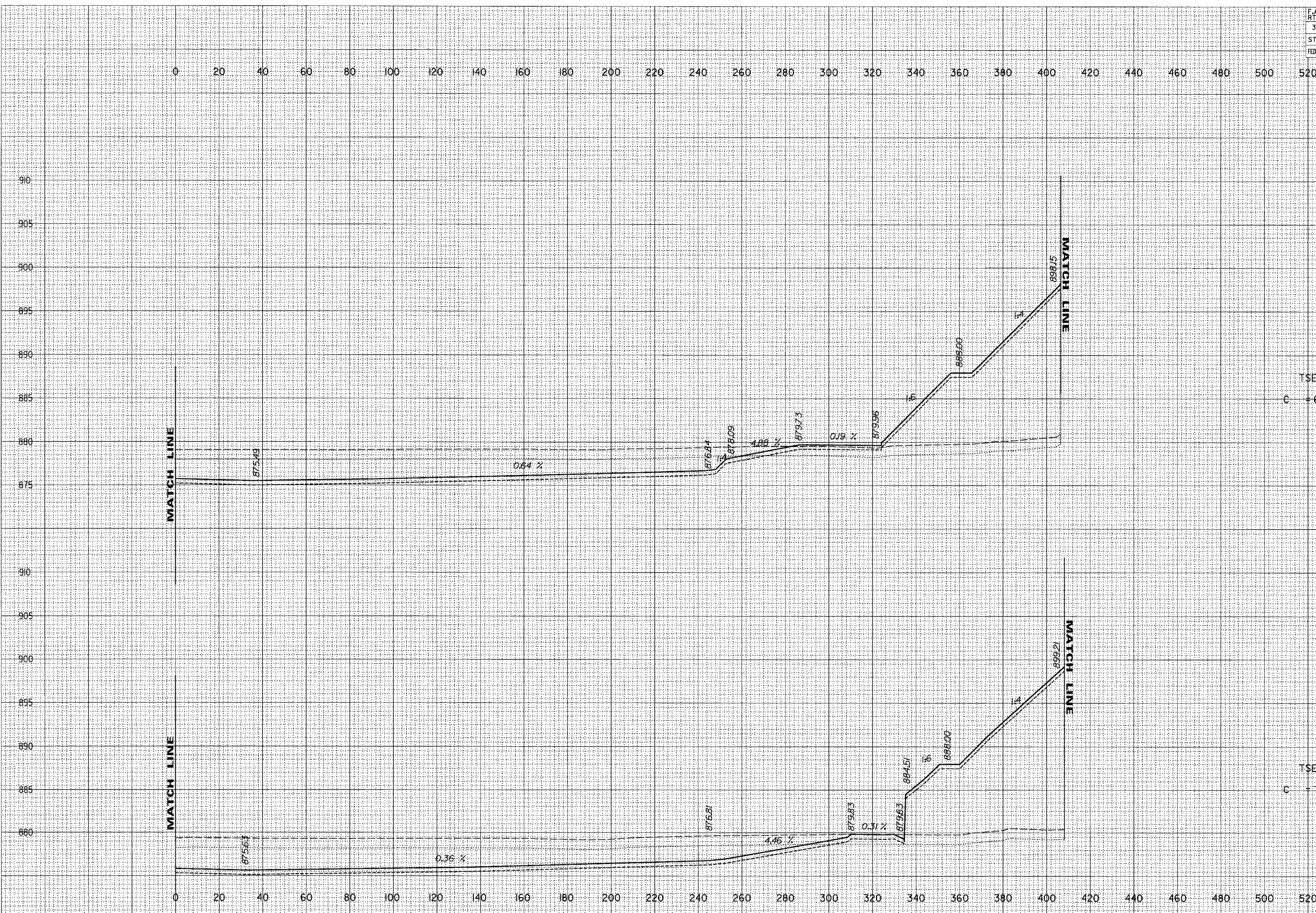
ORIGINAL SURVEY NOTE BOOK NO. _____



F.A.P. RTE.	SECTION	COUNTY	TOTAL SHEETS	SHEET NO.
303	129K	WINNEBAGO	585	568
STA. 6007+50.00		TO STA. 6008+00.00		
FED. ROAD DIST. NO.	ILLINOIS	FED. AID PROJECT		

DATE _____
 BY _____
 SURVEYED _____
 FINAL SURVEY _____
 NOTE BOOK _____
 NO. _____

DATE _____
 BY _____
 SURVEYED _____
 ORIGINAL SURVEY _____
 NOTE BOOK _____
 NO. _____



TSE = 447.13
 C = 655.39 F = 825.12

6008+00.00

TSE = 449.00
 C = 726.79 F = 785.30

6007+50.00

F.A.P. RTE.	SECTION	COUNTY	TOTAL SHEETS	SHEET NO.
303	I29K	WINNEBAGO	585	573
STA. 6012+50.00		TO STA. 6012+92.29		
FED. ROAD DIST. NO.		ILLINOIS	FED. AID PROJECT	

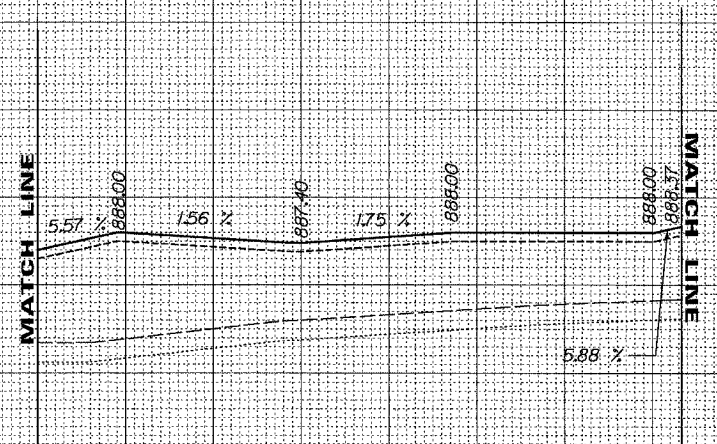
0 20 40 60 80 100 120 140 160 180 200 220 240 260 280 300 320 340 360 380 400 420 440 460 480 500 520

FINAL SURVEY
NOTE BOOK NO.
REVISIONS
PLOTTED
TEMPLATE
AREAS CHECKED

ORIGINAL SURVEY
NOTE BOOK NO.
REVISIONS
PLOTTED
TEMPLATE
AREAS CHECKED

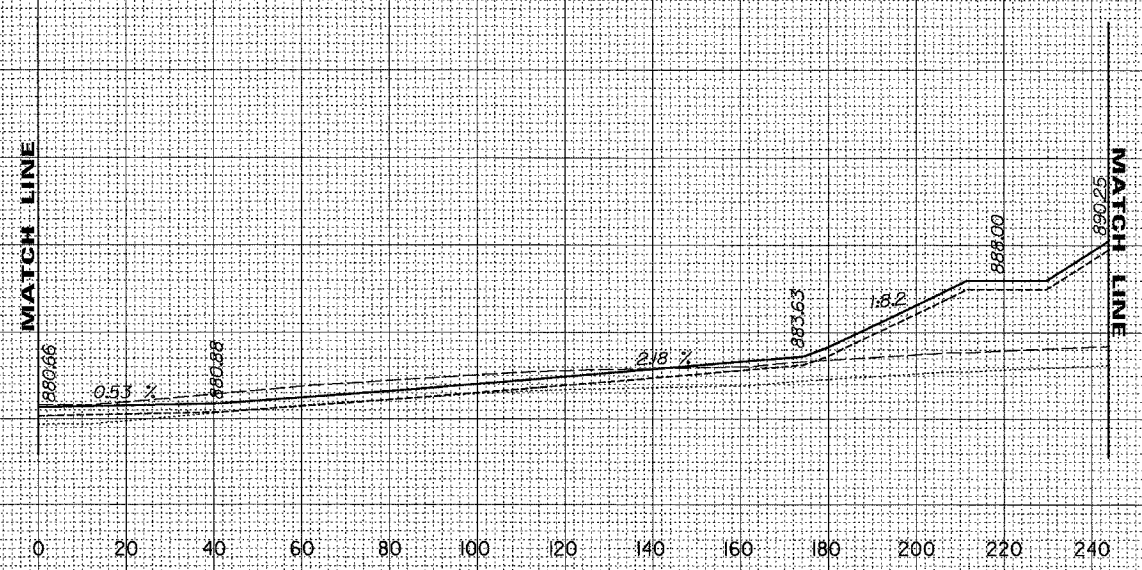
BY _____

DATE _____



TSE = 161.27
C = 0.00 F = 777.17

6012+92.29



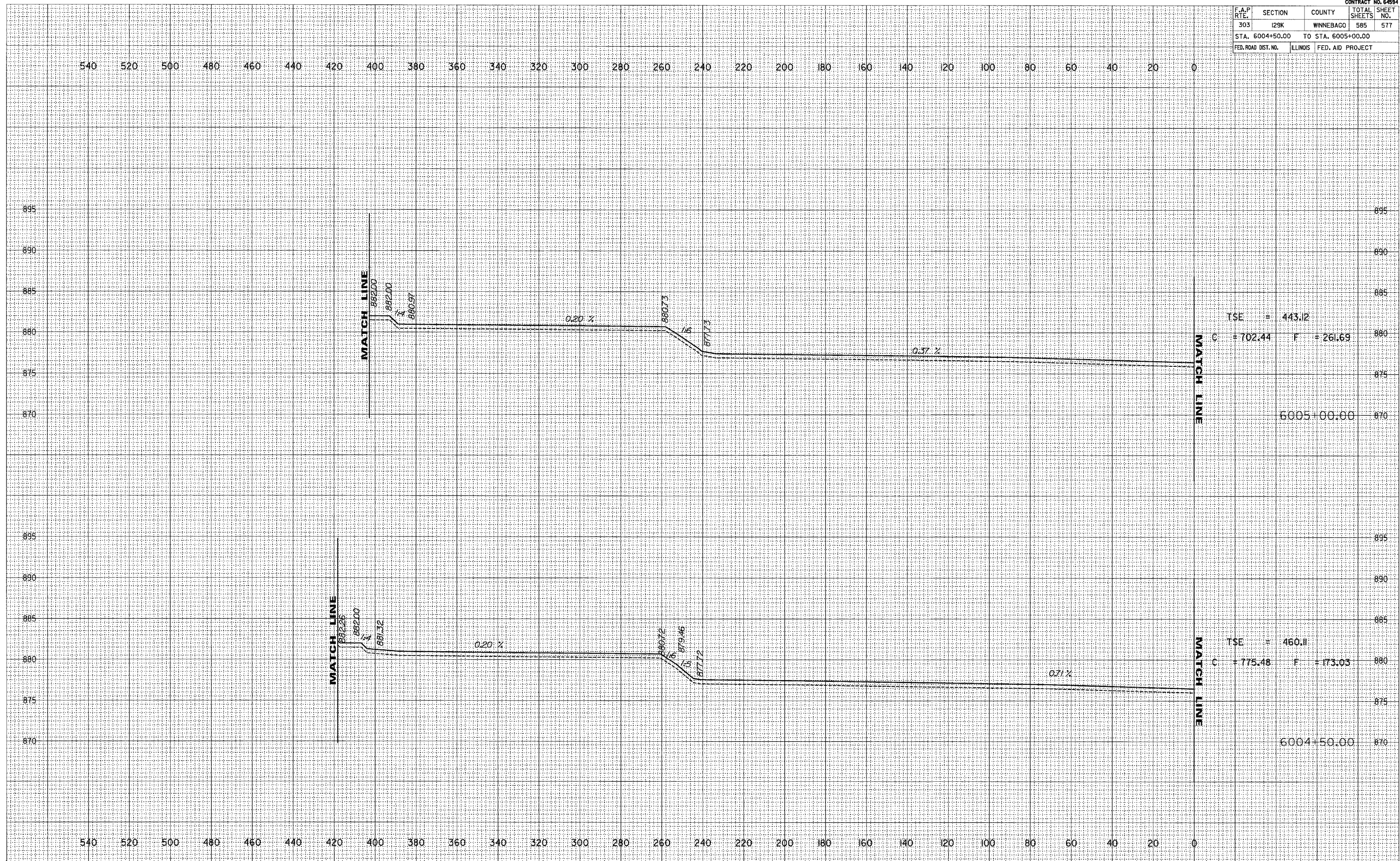
TSE = 268.15
C = 1.04 F = 318.36

6012+50.00

F.A.P. RTE.	SECTION	COUNTY	TOTAL SHEETS	SHEET NO.
303	I29K	WINNEBAGO	585	577
STA. 6004+50.00		TO STA. 6005+00.00		
FED. ROAD DIST. NO.	ILLINOIS	FED. AID PROJECT		

DATE: _____
 BY: _____
 FINISHED PLOTTED
 SURVEY TEMPLATE
 NOTE BOOK AREAS CHECKED

DATE: _____
 BY: _____
 ORIGINAL PLOTTED
 SURVEY TEMPLATE
 NOTE BOOK AREAS CHECKED



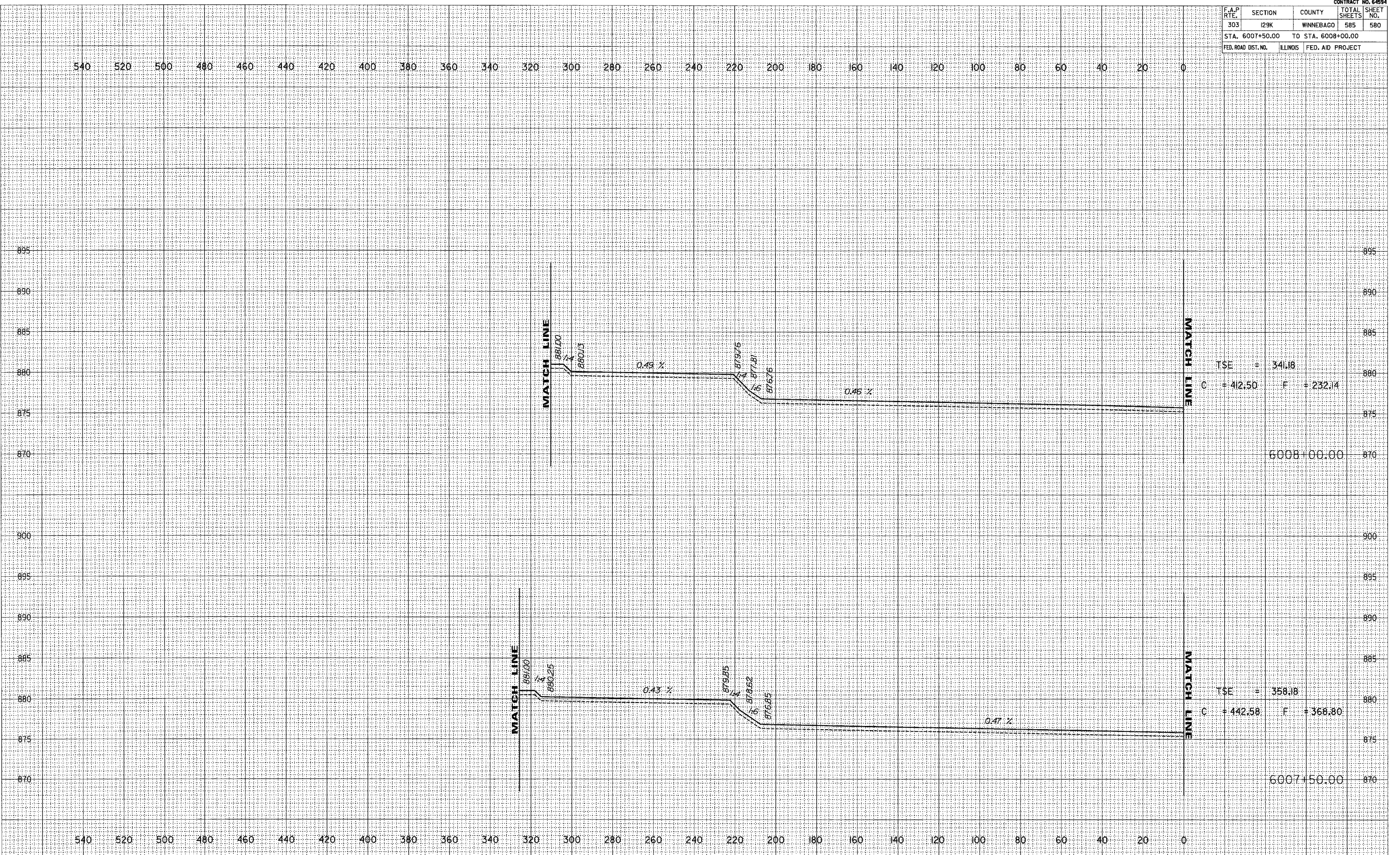
TSE = 443.12
 C = 702.44 F = 261.69

TSE = 460.11
 C = 775.48 F = 173.05

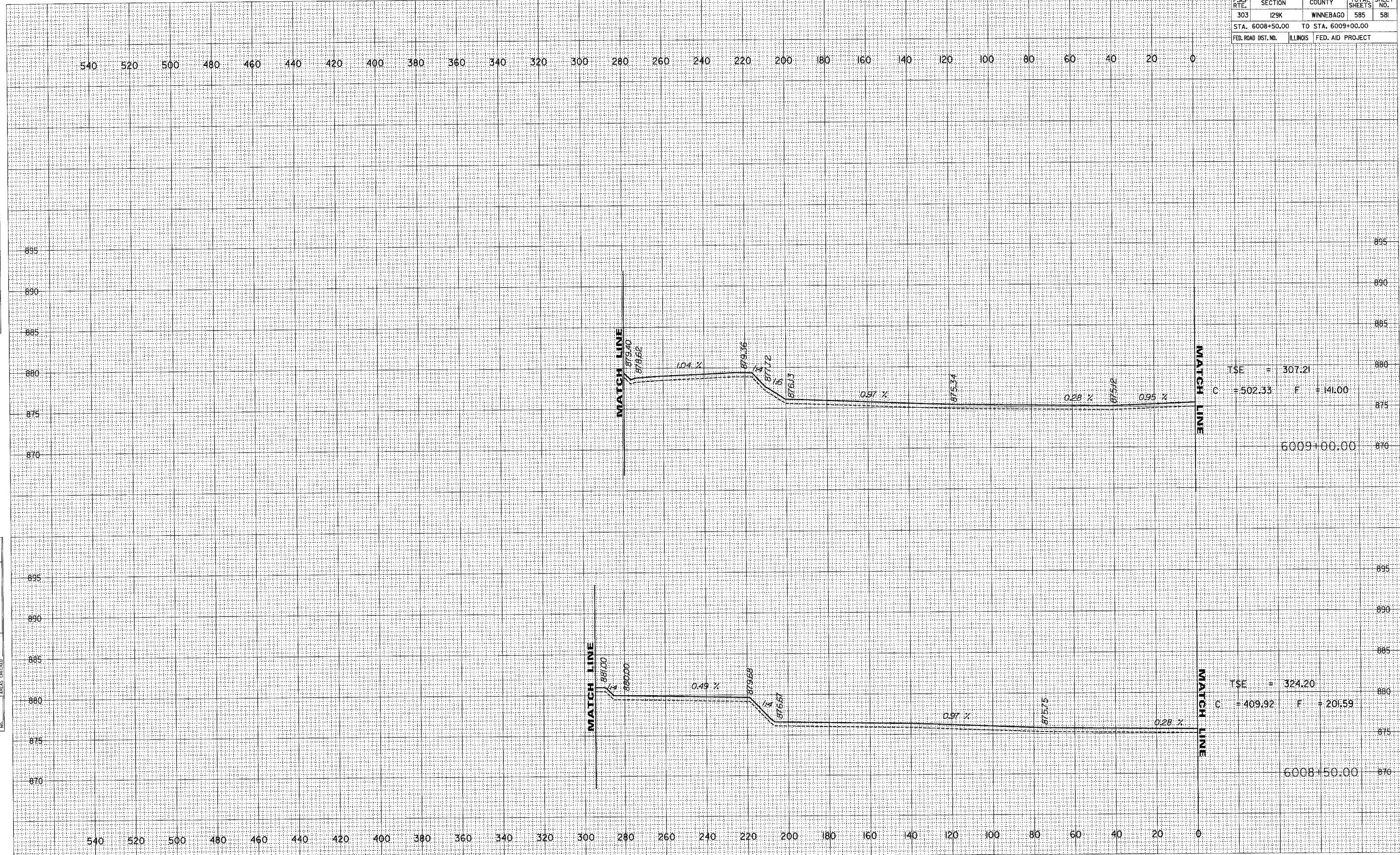
F.A.P. RTE.	SECTION	COUNTY	TOTAL SHEETS	SHEET NO.
303	I29K	WINNEBAGO	585	580
STA. 6007+50.00		TO STA. 6008+00.00		
FED. ROAD DIST. NO.	ILLINOIS	FED. AID PROJECT		

DATE _____
 BY _____
 SURVEYED _____
 PLOTTED _____
 FINAL SURVEY _____
 NOTE BOOK _____
 AREAS CHECKED _____

DATE _____
 BY _____
 SURVEYED _____
 PLOTTED _____
 ORIGINAL SURVEY _____
 NOTE BOOK _____
 AREAS CHECKED _____



F.A.P. RTE.	SECTION	COUNTY	TOTAL SHEETS	SHEET NO.
303	129K	WINNEBAGO	585	581
STA. 6008+50.00		TO STA. 6009+00.00		
FED. ROAD DIST. NO.	ILLINOIS	FED. AID PROJECT		



TSE = 307.21
 C = 502.33 F = 141.00

TSE = 324.20
 C = 409.92 F = 201.59

6009+00.00

6008+50.00

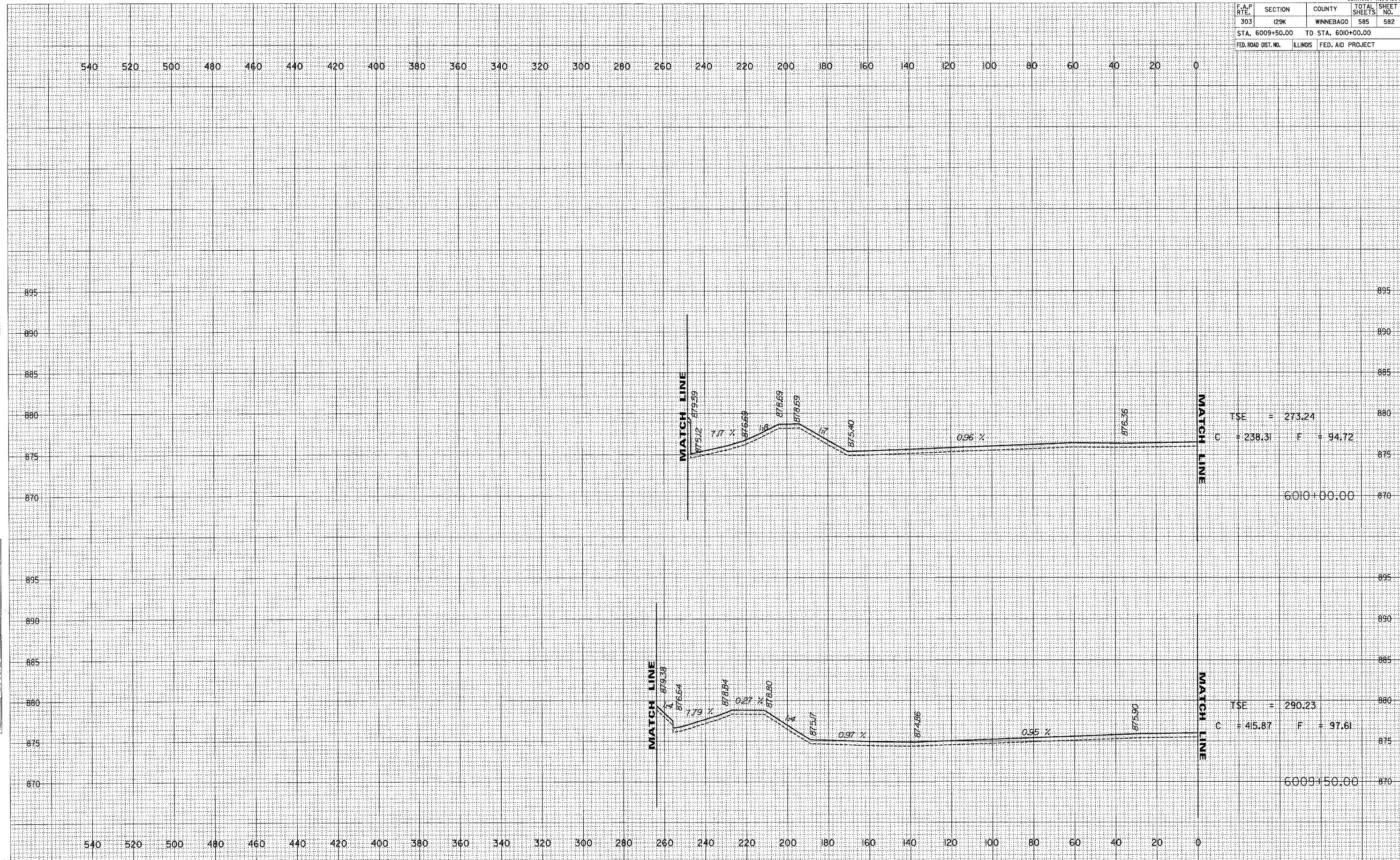
FINAL SURVEY BY DATE
 SURVEYED BY DATE
 PLOTTED BY DATE
 TEMPLATE NO.
 NOTE BOOK NO.
 AREAS CHECKED

ORIGINAL SURVEY BY DATE
 SURVEYED BY DATE
 PLOTTED BY DATE
 TEMPLATE NO.
 NOTE BOOK NO.
 AREAS CHECKED

F.A.P. RTE.	SECTION	COUNTY	TOTAL SHEETS	SHEET NO.
303	129K	WINNEBAGO	585	582
STA. 6009+50.00		TO STA. 6010+00.00		
FED. ROAD DIST. NO.	ILLINOIS	FED. AID PROJECT		

DATE _____
 BY _____
 SURVEYED _____
 PLOTTED _____
 FINAL SURVEY _____
 NOTE BOOK _____
 TEMPLATE _____
 AREAS CHECKED _____
 NO. _____

DATE _____
 BY _____
 SURVEYED _____
 PLOTTED _____
 ORIGINAL SURVEY _____
 NOTE BOOK _____
 TEMPLATE _____
 AREAS CHECKED _____
 NO. _____



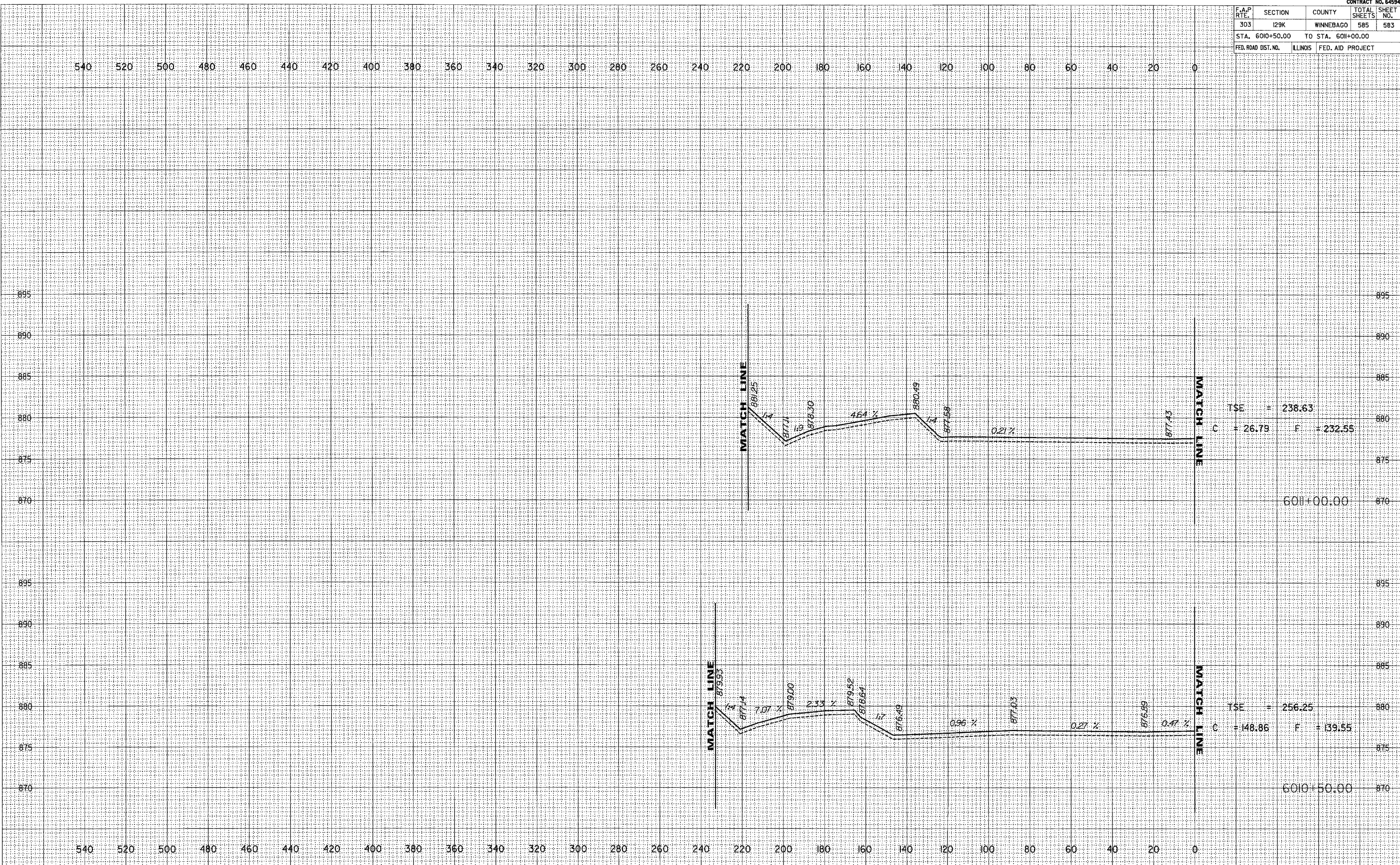
TSE = 273.24
 C = 238.31 F = 94.72

TSE = 290.23
 C = 415.87 F = 97.61

F.A.P. RTE.	SECTION	COUNTY	TOTAL SHEETS	SHEET NO.
303	I29K	WINNEBAGO	585	583
STA. 6010+50.00		TO STA. 6011+00.00		
FED. ROAD DIST. NO.	ILLINOIS	FED. AID PROJECT		

DATE _____
 BY _____
 SURVEYED _____
 PLOTTED _____
 FINAL SURVEY NOTE BOOK NO. _____
 AREAS CHECKED _____

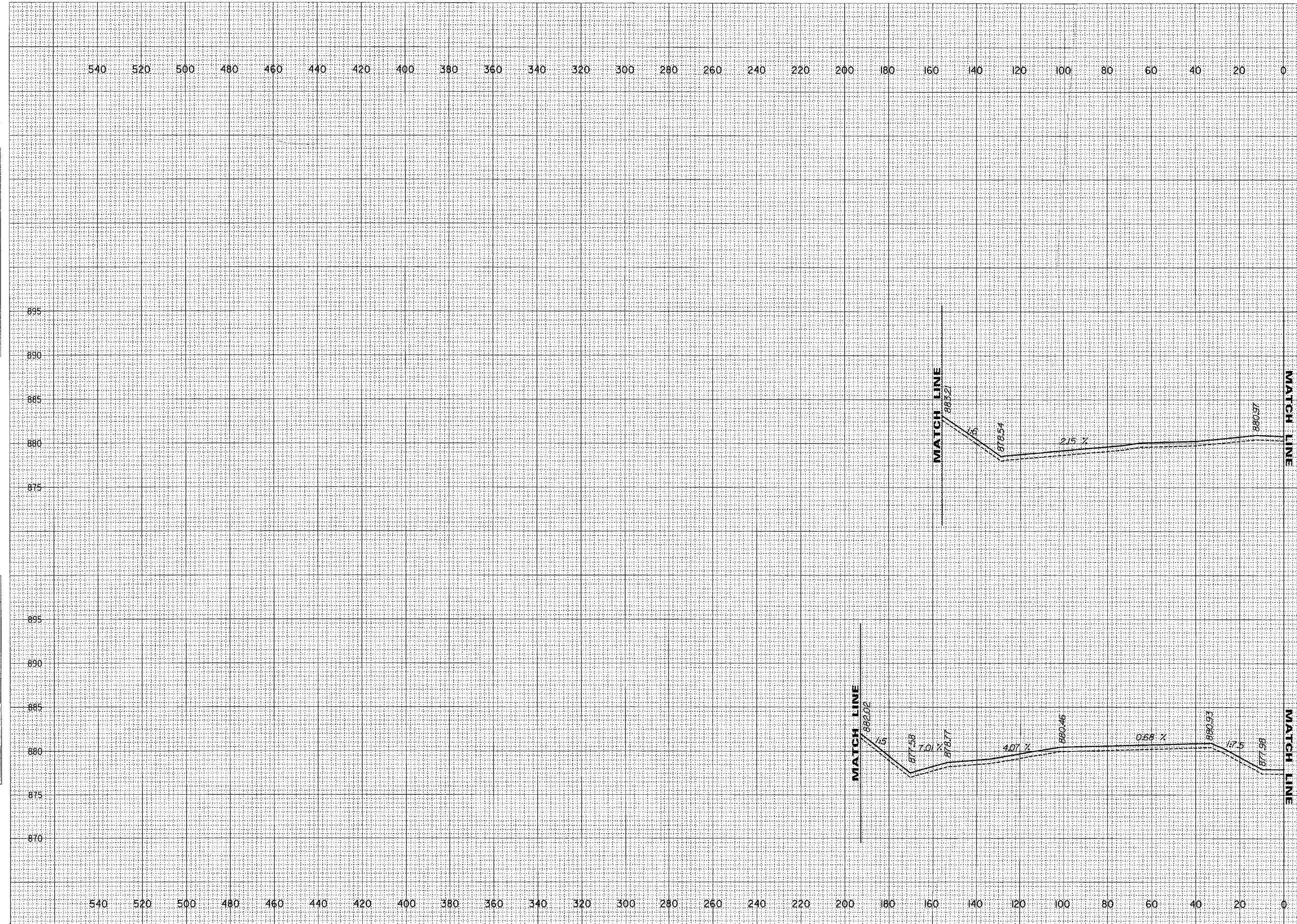
DATE _____
 BY _____
 SURVEYED _____
 PLOTTED _____
 ORIGINAL SURVEY NOTE BOOK NO. _____
 AREAS CHECKED _____



TSE = 238.63
 C = 26.79 F = -232.55

TSE = 256.25
 C = 148.86 F = 139.55

F.A.P. RTE.	SECTION	COUNTY	TOTAL SHEETS	SHEET NO.
303	I29K	WINNEBAGO	585	584
STA. 6011+50.00		TO STA. 6012+00.00		
FED. ROAD DIST. NO.	ILLINOIS	FED. AID PROJECT		



DATE _____
 BY _____
 SURVEYED _____
 FINAL SURVEY _____
 NOTE BOOK _____
 AREAS CHECKED _____

DATE _____
 BY _____
 SURVEYED _____
 ORIGINAL SURVEY _____
 NOTE BOOK _____
 AREAS CHECKED _____

