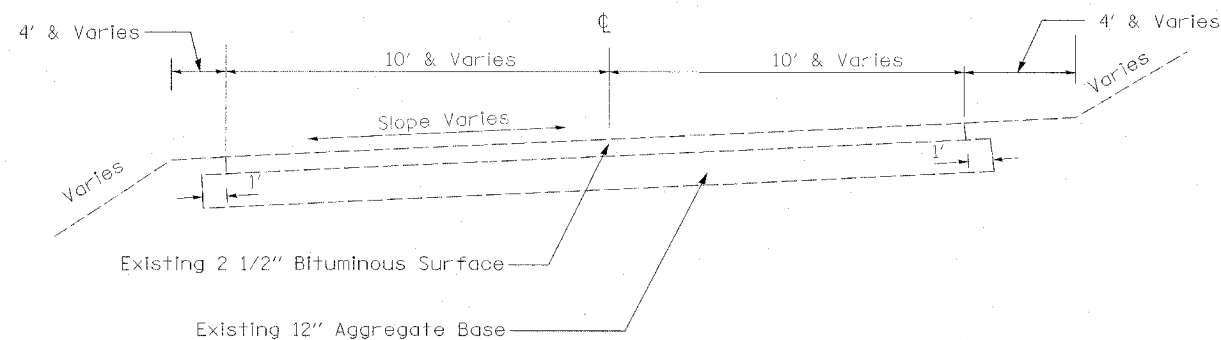
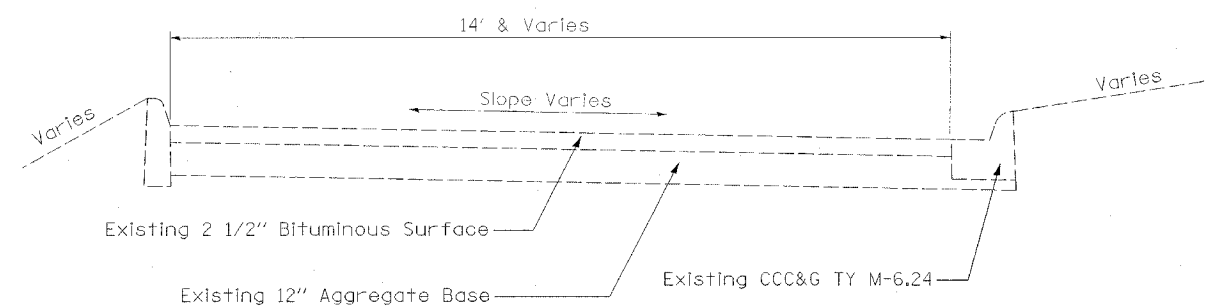


F.A.P. RTE.	SECTION	COUNTY	TOTAL SHEETS	SHEET NO.
301	28-50-M	JO DAVIESS	27	4
STA.		TO STA.		
FED. ROAD DIST. NO.		ILLINOIS	FED. AID PROJECT	

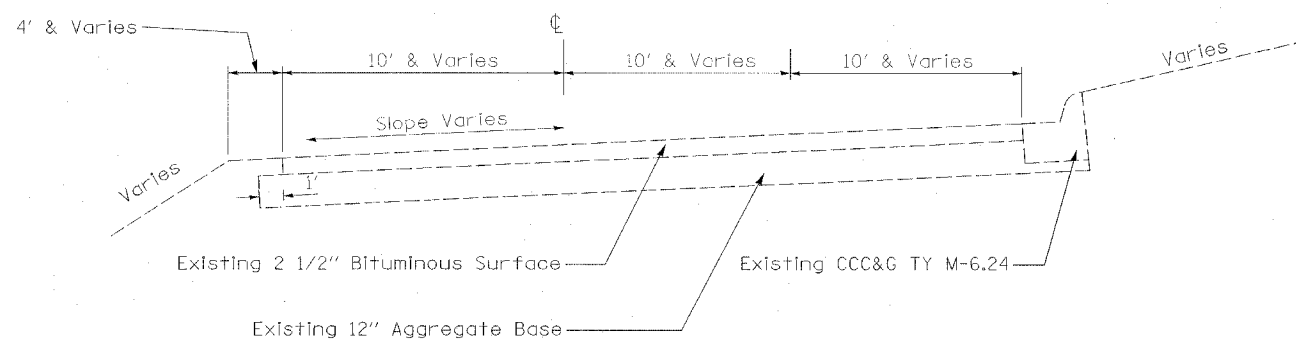
# TYPICAL SECTIONS



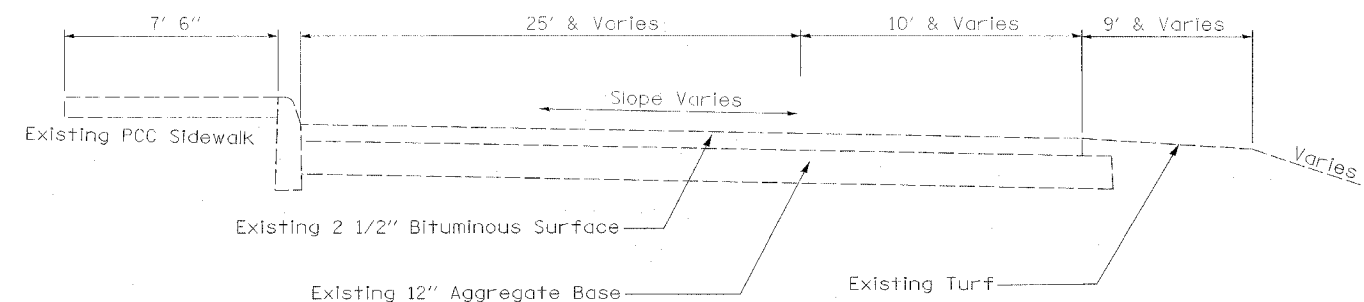
STA. 10+00.00 - STA. 15+45.00



STA. 23+33.00 - STA. 24+09.00



STA. 15+45.00 - STA. 18+39.54

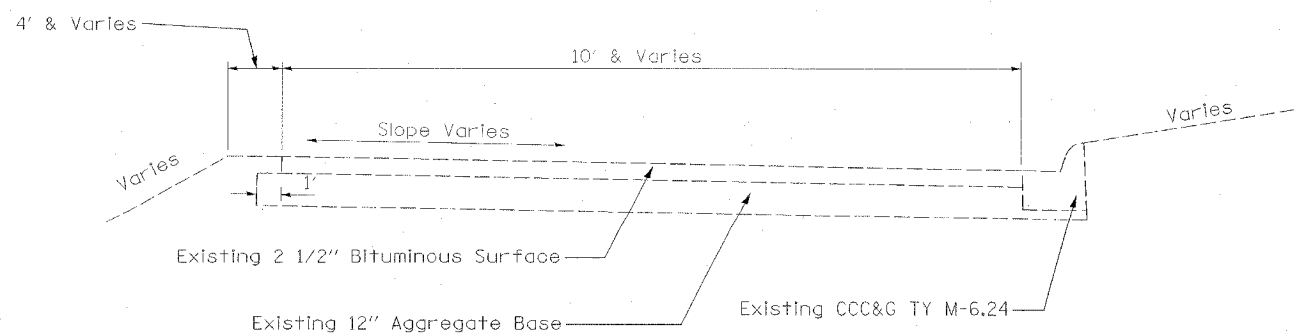


STA. 24+09.00 - STA. 25+44.00

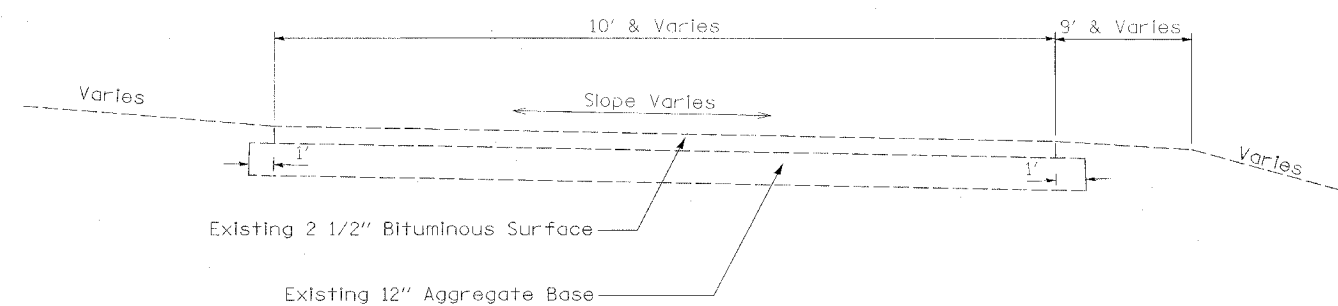
Note : Station Equation  
18+39.54 BK= 20+00.00 AHD

STA. 20+00.00 - STA. 21+06.00

STA. 35+06.00 - STA. 36+11.36



STA. 21+06.00 - STA. 23+33.00



STA. 25+44.00 - STA. 35+06.00

PLOT DATE : \*DATE\*  
FILE NAME : \*FILE\*  
PLOT SCALE : \*SCALE\*  
REFERENCE : \*REF\*

ILLINOIS DEPARTMENT OF TRANSPORTATION

## EXISTING TYPICAL SECTIONS

REVISIONS	
NAME	DATE

SCALE: VERT.  
HORIZ.  
DATE

DRAWN BY SAM  
CHECKED BY RJA