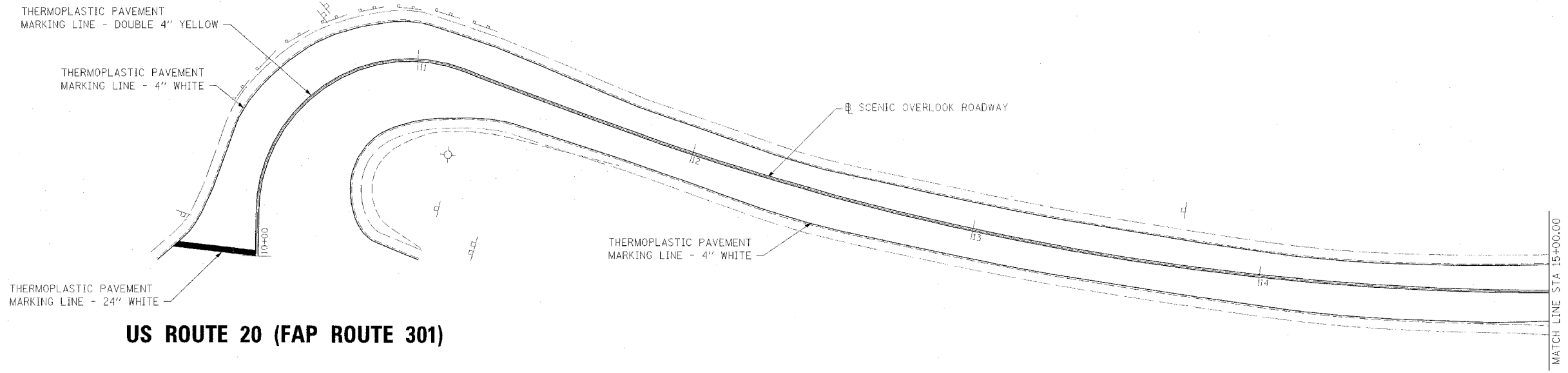
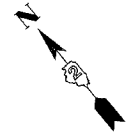
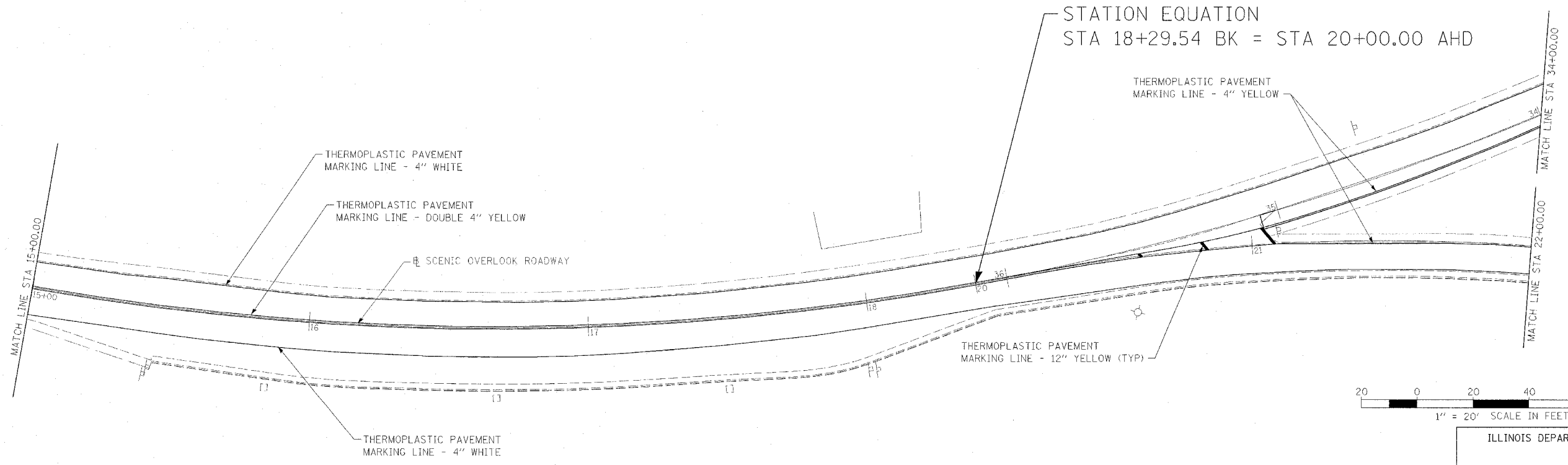


F.A.P. RTE.	SECTION	COUNTY	TOTAL SHEETS	SHEET NO.
301	28-S0-M	JO DAVIESS	27	12
STA.		TO STA.		
FED. ROAD DIST. NO.		ILLINOIS	FED. AID PROJECT	



US ROUTE 20 (FAP ROUTE 301)



STATION EQUATION
STA 18+29.54 BK = STA 20+00.00 AHD



ILLINOIS DEPARTMENT OF TRANSPORTATION

**SCENIC OVERLOOK
PLAN SHEET 3
PAVEMENT MARKING**

REVISIONS	
NAME	DATE

SCALE: VERT. 1" = 20'
HORIZ. 1" = 20'
DATE: DRAWN BY: RAW
CHECKED BY: RJA

PLOT DATE = 8/12/2005
FILE NAME = 8/12/05
PLOT SCALE = 1/4" = 20'
REFERENCE = 8/12/05