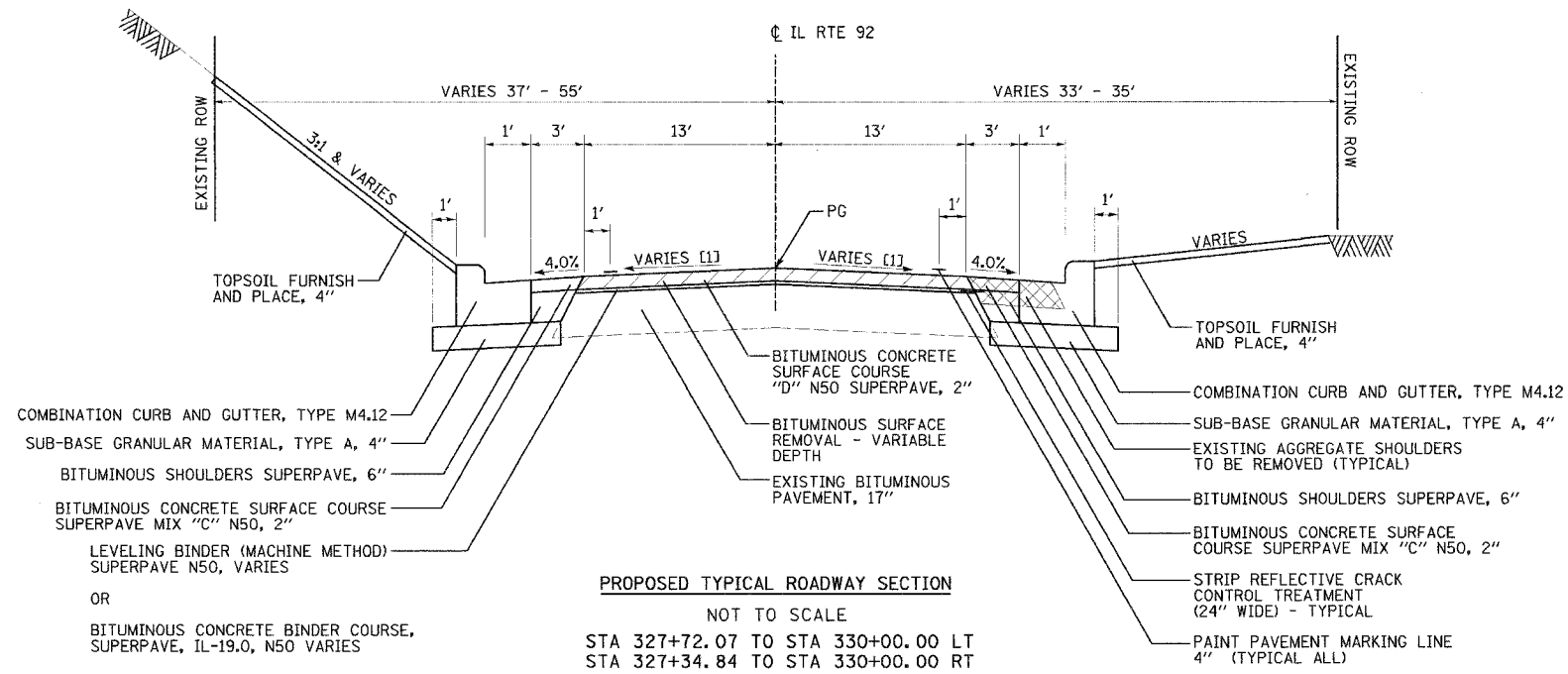
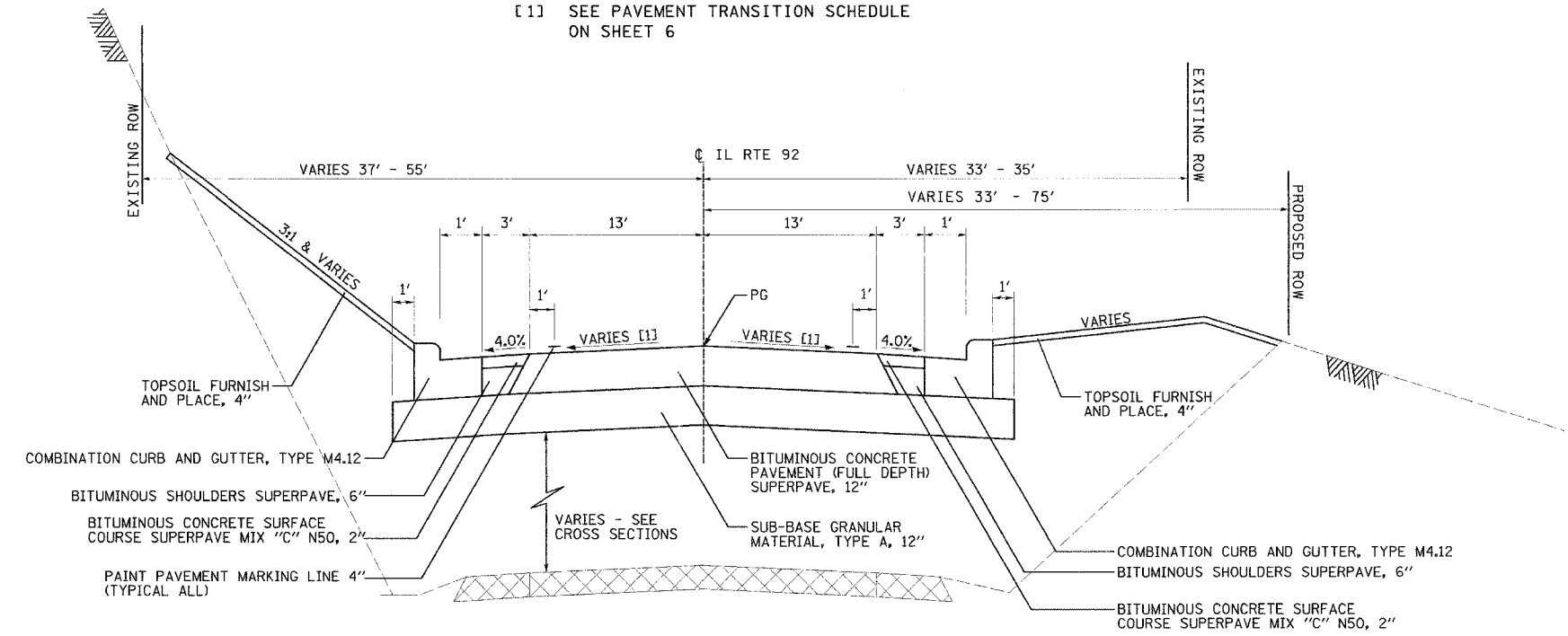


FAP ROUTE	SECTION	COUNTY	TOTAL SHEETS	SHEET NO.
599	42MFT-T	ROCK ISLAND	90	10
STA. 326+50		TO STA. 336+10		
EXISTING CONDITIONS:				
CONTRACT 64641				



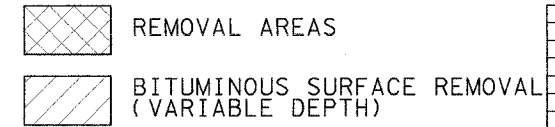
PROPOSED TYPICAL ROADWAY SECTION
 NOT TO SCALE
 STA 327+72.07 TO STA 330+00.00 LT
 STA 327+34.84 TO STA 330+00.00 RT
 [1] SEE PAVEMENT TRANSITION SCHEDULE ON SHEET 6



PROPOSED TYPICAL ROADWAY SECTION
 NOT TO SCALE
 STA 330+00.00 TO STA 331+02.50 LT
 STA 330+00.00 TO STA 331+20.60 RT
 [1] SEE PAVEMENT TRANSITION SCHEDULE ON SHEET 6

NOTE:

1. BITUMINOUS CONCRETE PAVEMENT (FULL DEPTH) SUPERPAVE, 12" CONSISTS OF BITUMINOUS CONCRETE SURFACE COURSE MIX "D", N50 SUPERPAVE, 2" AND BITUMINOUS CONCRETE BINDER COURSE IL-19.0, N50, 10"
2. SEE SHEET 6 FOR APPLICATION RATES.



REVISIONS	
NAME	DATE

ILLINOIS DEPARTMENT OF TRANSPORTATION
 FAP ROUTE 599 (IL 92)
 SECTION 42MFT-T
 ROCK ISLAND COUNTY
 TYPICAL SECTIONS
 DRAWN BY: HLC

PLAN	DATE
NO.	
BY	
CHECKED	
DATE	
NO.	
BY	
CHECKED	
DATE	
NO.	
BY	
CHECKED	
DATE	
NO.	

08/31/2005
 DATE TIME
 DGN-SPEC
 REF
 REF