FAP ROUTE	SECTION	COUNTY	TOTAL SHEETS	SHEET NO
599	42MFT-BR	ROCK ISLAND	90	14
STA. 404+30		TO STA. 411+46		
EXISTING CONDITIONS:				

CONTRACT 64641

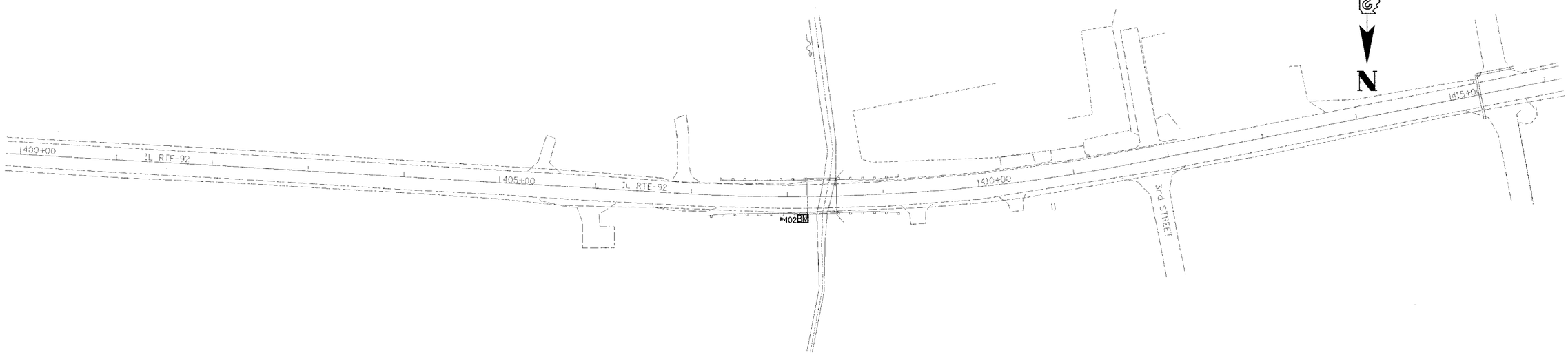

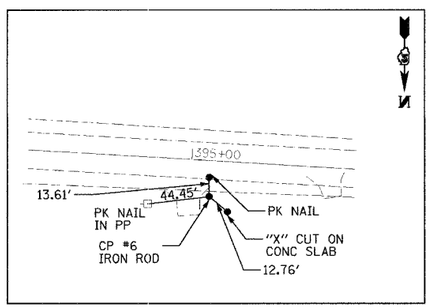

CONTROL POINT #6
STA 395+13.89, 25.46 RT
N 1738880.72
E 2147608.30
ELEV. 580.10

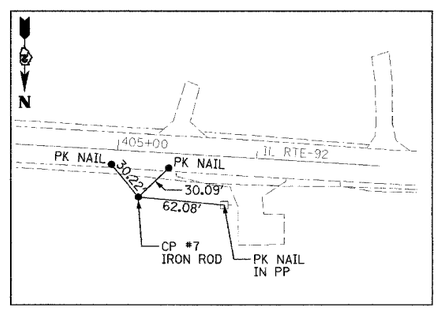

CONTROL POINT #7
STA 405+16.79, 32.33 RT
N 1738947.22
E 2146607.52
ELEV. 570.23

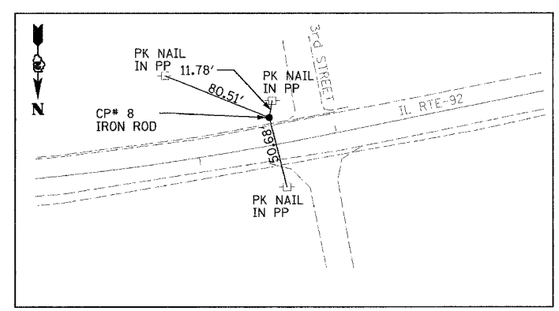

CONTROL POINT #8
STA 411+54.44 19.73' LT
N 1738876.68
E 2145973.68
ELEV. 573.81

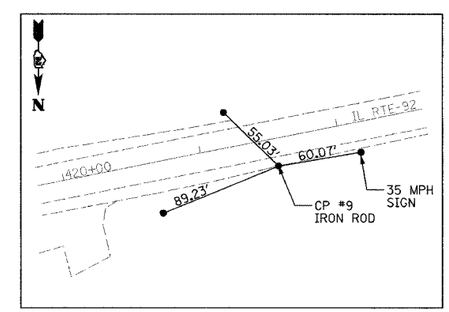

CONTROL POINT #9
STA 421+53.26 19.94' LT
N 1738720.66
E 2144986.57
ELEV. 570.97

BENCHMARKS

BM 402 CHIS "□" ON NORTHEAST WINGWALL OF BRIDGE JUST EAST OF ANDALUSIA
STA. 408+20.3 20.4 LT
ELEV. 574.03

BM 403 NORTHEAST BOLT @ ABANDONED TEXACO SOUTHWEST QUAD 3rd ST. & IL 92 (BASE FOR GAS SIGN)
STA.
ELEV. 574.37

NOTE:
BASIS OF BEARINGS AND COORDINATES IS ILLINOIS STATE PLANE (NAD83) WEST ZONE. GROUND VALUES SHOWN (COMBINED GRID FACTOR FOR PROJECT AREA 0.999942580). NGS MONUMENTS BUR40-1A & BUR40-1B WERE USED FOR CONTROL.

REVISIONS	
NAME	DATE

ILLINOIS DEPARTMENT OF TRANSPORTATION
FAP 599 (IL 92)
SECTION 42MFT-BR
ROCK ISLAND COUNTY
ALIGNMENT & TIES
BENCHMARKS
DRAWN BY: HLC

PLAN	BY	DATE
SURVEYED		
PLOTTED		
ALIGNMENT CHECKED		
NOTE BOOK		

08/31/2005
DATE TIME
<ROW-SPEC>
<MODE>
<REF>

ALIGNMENT & TIES / BENCHMARKS