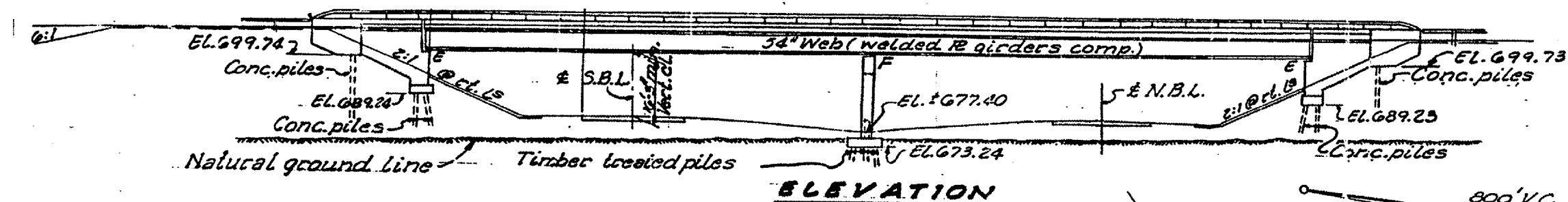
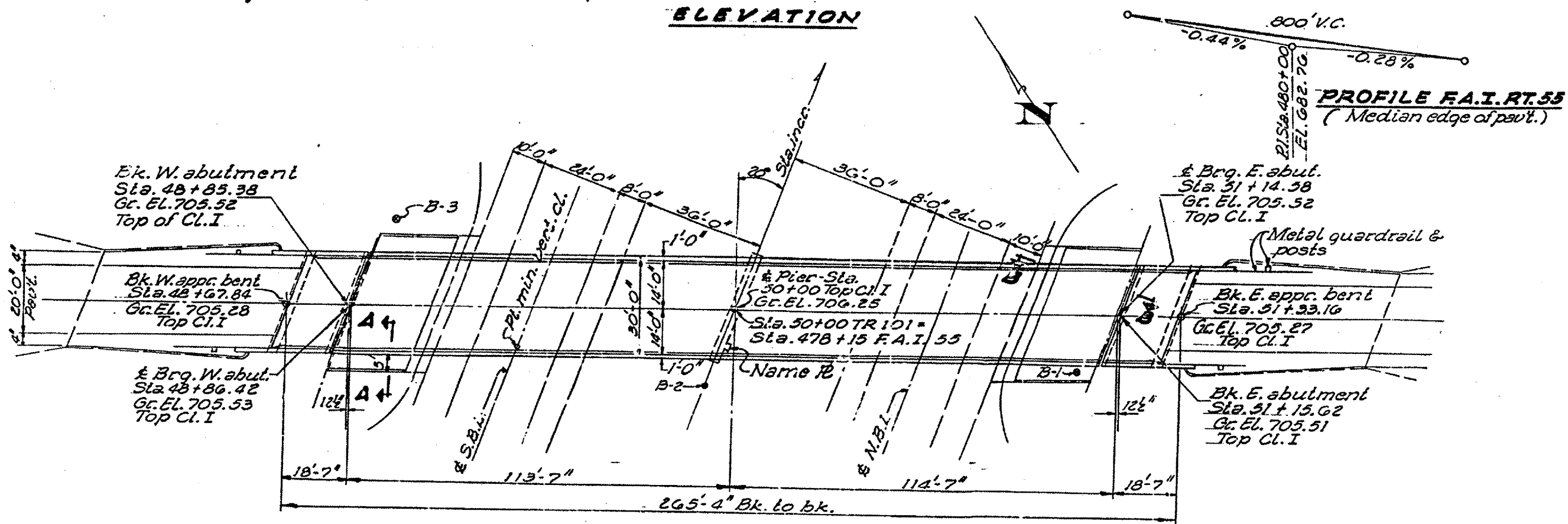



ROUTES	SECTION	COUNTY	TOTAL SHEETS	SHEET NO.
FAI 55 & FAP 673	D-3 BRIDGE PAINTING 2005-2	LIVINGSTON	17	6
ILLINOIS				



ELEVATION



PLAN



PROFILE F.A.I. RT. 55
(Median edge of pavt.)

Date: 03/23/05
c:/projects/bridgepaint05/bp2005-2/details.dgn

REVISIONS	
NAME	DATE

ILLINOIS DEPARTMENT OF TRANSPORTATION
EXISTING STRUCTURE
LOCATION #1
S.N. 053-0135

FOR INFORMATION ONLY